









**1:11,500**

Landuse Type	Area (Ha)	% of Affected Coverage
AGRICULTURE LAND (IRRIGATED)	1031.21	47.46%
AGRICULTURE LAND (DRY LAND)	355.22	16.35%
BUILT UP AREA (ROAD)	29.60	1.36%
GOVT/PORAMBOKE LAND)	173.00	7.96%
WATER BODIES (IRRIGATION TANKS)	576.74	26.54%
BUILT UP AREA (VILLAGE)	6.96	0.32%
<b>TOTAL</b>	<b>2172.73</b>	<b>100.00%</b>

-  PARANDUR AIRPORT BOUNDARY
-  VILLAGE BOUNDARY
-  AGRICULTURE LAND (DRY LAND)
-  GOVT/PORAMBOKE LAND
-  BUILT UP AREA (ROAD)
-  BUILT UP AREA (VILLAGE)
-  WATER BODIES (IRRIGATION TANKS)
-  AGRICULTURE LAND (IRRIGATED)