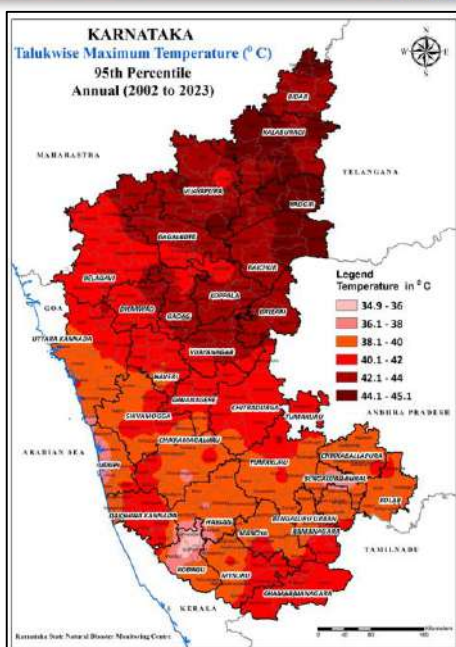




**Karnataka State Disaster Management Authority
Revenue Department (Disaster Management)
Government of Karnataka**



KARNATAKA STATE HEAT WAVE ACTION PLAN 2024-25



Karnataka State Heat Wave Action Plan - 2024-25

**Revenue Department
(Disaster Management)
Government of Karnataka**

Contents

CHAPTER 1: INTRODUCTION	3
CHAPTER 2: HEAT WAVE VULNERABILITY	9
2.1 Definition of Heat wave:	9
2.2 Vulnerability Assessment	10
2.3 Declaring Heat Wave for the State	17
2.4 Temperature / Humidity Index	18
2.5 Impact of Heatwave coupled with drought	22
CHAPTER 3: WEATHER MONITORING & EARLY WARNING MECHANISM	28
3.1 Early Warnings & Information Dissemination:	27
3.2 Forecast and Issuance of Heat Alert or Heat warning	31
3.3 Temperature Forecast: Specific Range, Time duration and area	32
CHAPTER 4: HEAT WAVE ACTION PLAN AND ITS APPROACH	36
4.1 Rational for Heat wave Action Plan	36
4.2 The objective of Heat Wave Action Plan	36
4.3 Action Plans	37
4.4 Key strategies:	39
4.5 Identification of Colour Signals for Heat Alert	39
4.6 Colour Code Signals for Heat Alert and Suggested Actions	40
CHAPTER 5: HEAT WAVE PREPAREDNESS & MITIGATION MEASURES	42
5.1 Prevention of Heat-Related Illness:	42
5.2 Hospital Preparedness Measures for Managing Heat-related Illness:	43
5.3 Acclimatisation:	44
5.4 Identification for Heat Wave related illness and recordings of causalities:	44
CHAPTER 6: ROLES AND RESPONSIBILITIES OF MANAGING HEAT WAVE	46
6.1 Need for data and analysis	46
6.2 Prevention, Preparedness and Mitigation Measures:	47
6.3 Cool Roofs in the Indian Context	50
ANNEXURE: I	52
GUIDELINES FOR STATE-DISTRICT AND LINE DEPARTMENT AUTHORITIES	52
STATE LEVEL	52

DISTRICT LEVEL.....	54
DEPARTMENT LEVEL.....	55
HEAT WAVE - DO's and DON'Ts.....	61
ANNEXURE -II.....	65
Annexure – III.....	67
Annexure-IV.....	69
IEC MATERIALS	69
Table 7: Responsibility Matrix	86
Table 8: INTER AGENCY COORDINATION	88
Table 9: STRUCTURAL MEASURES	91
Table 10: INVESTING IN DRR.....	93
Table 11: CLIMATE CHANGE RISK MANAGEMENT	95
Table 12: Roles and Responsibilities for Managing Heat Wave.....	98
Annexure- V	113
Annexure- VI.....	115
Annexure VII	117
Annexure VIII.....	124
Annexure IX	125
Annexure X: Updated IMD hot season outlook (April to May-2024).....	138
Annexure XI: Advisory on State Health department on Heat Wave Season-2024.....	144
Annexure XII: Election Commission of India-Advisory on Heat Wave impact during 2024..	149

CHAPTER-I

INTRODUCTION

CHAPTER 1: INTRODUCTION

The year 2023 was the warmest year since global records began in 1850 at 1.18°C (2.12°F) above the 20th century average of 13.9°C (57.0°F). This value is 0.15°C (0.27°F) more than the previous record set in 2016. The 10 warmest years in the 174-year record have all occurred during the last decade (2014–2023). The temperatures observed in 2023 globally were not only record high relative to the average for 1991-2020, but also relative to a climatological average adjusted to the present conditions, considering the average rate of temperature increase of about 0.2°C/decade recorded since 1979. The year 2023 was seen as being inevitable in due course due to a combination of continued climate warming and an occurrence of El Niño. This trend could be inferred by extrapolating observation-based time series or by examining the range of possibilities indicated by climate projections used in the 06th Assessment Report of the IPCC. More specifically, the WMO reported in 2022 that decadal forecasts estimated there was a 48% chance that the global temperature would exceed 1.5°C above the pre-industrial level in at least one year between 2022 and 2026. That chance was increased to 66% for the period 2023-2027 in an updated report published in 2023.

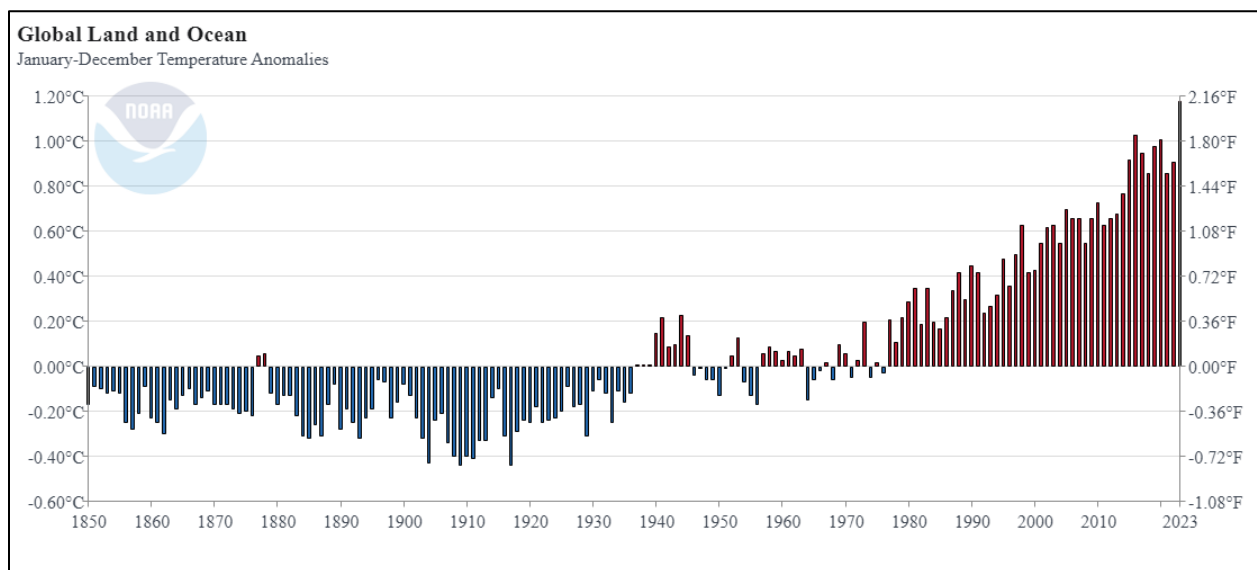


Fig1: Global Land and Ocean (January – December) temperature anomalies.
(Source: NOAA)

Air temperatures on Earth have been rising since the Industrial Revolution. While natural variability plays some part, the preponderance of evidence indicates that human activities particularly emissions of heat-trapping greenhouse gases are primarily responsible for making our planet warmer. According to the temperature analysis led by a scientist at NASA's Goddard Institute for Space Studies (GISS), the average global temperature on Earth has increased by at least 1.1 °C since 1980. Most of the warming has occurred since 1975, at a rate of roughly 0.15 °C to 0.20 °C per decade.

Globally the year 2023 was the warmest year since global records began in 1850 at 1.18°C above the 20th century average of 13.9°C. This value is 0.15°C more than the previous record set in 2016. The 10 warmest years in the 174-year record have all occurred during the last decade (2014–2023). The 10 warmest years in the 143-year record have all occurred since 2010, with the last nine years (2014–2023) ranking as the nine warmest years on record.

The annual mean global temperature will likely be at least 1° Celsius above pre-industrial levels (1850-1900) in the coming five years (2020-2024). The change in the climate is influencing globally and resulting in increasing weather aberration instances, and heat wave is among the one which is increasing in frequency and severity. Heat waves worldwide have become more extreme and frequent due to human-influenced climate change and global warming. Further, the frequency and duration of heat waves have increased. Since 2000, India has experienced 12 of its 15 warmest recorded years.

A heatwave, often termed as a "silent disaster," unfolds gradually but possesses the potential to inflict adverse health effects on both humans and animals. Mitigating its impacts necessitates spreading awareness regarding the dos and don'ts during heatwaves, as well as cultivating a proactive approach to reporting health concerns to medical facilities promptly. This ensures timely diagnosis and treatment, thereby aiding in the reduction of heat-related health risks.

Global climate change is inevitable. Climate Change reasons increase the mean average surface temperature over a region. We are already witnessing extreme weather

events. Heat waves are projected to increase in number, intensity and duration over most land areas in the 21st century. It is a period of abnormally high temperatures, more than the normal maximum temperature, during the pre-monsoon (March to May) summer season. Heat waves typically occur between March and May and, in some rare cases, extend till June.

According to the India Meteorological Department (IMD), Climate research and Services (CRS), Climate of India during 2022 stated that The annual mean land surface air temperature averaged over **India** during 2022 was (+) 0.51 °C above the long-term average (1981-2010 period). The Year 2023 was the second warmest (first is 2016) on record for India. During 2023 the February and August months were the warmest since nationwide records commenced in 1901 says IMD. However, this is lower than the highest warming observed over India in 2016 (anomaly of +0.71°C) and higher than the previous year, 2021 (anomaly of +0.44°C). The five warmest years on record, in descending order, were 2016 (+0.71°C), 2009(+0.55°C), 2017 (+0.541°C), 2010 (+0.539°C) and 2022 (+0.51°C). It may be mentioned that 11 out of the 15 warmest years were during the recent fifteen years (2008- 2022). The past decade (2012-2021/ 2013-2022) was also the warmest decade on record, with the decadal averaged annual mean temperature anomaly (Actual-LPA) of 0.37°C /0.41°C. The Country averaged annual mean temperature during 1901-2022 showed a significant increasing trend of 0.64°C /100 years (Fig 2), while a significant increasing trend was observed in maximum temperature (1.0°C /100 years) and a relatively lower increasing trend (0.28°C /100 years) in minimum temperature.

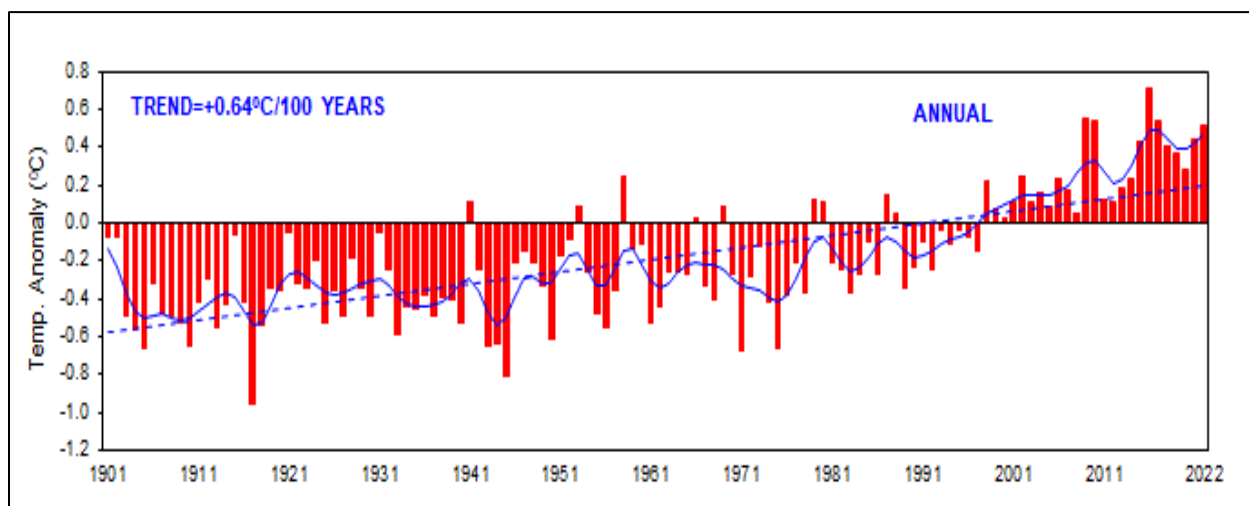


Fig 2: Annual mean land surface & air temperature anomalies averaged over India for the period 1901- 2022. The anomalies were computed concerning the base period of 1981-2010. The dotted line indicates the linear trend in the time series. The solid blue curve represents the sub-decadal time scale variation smoothed with a binomial filter. (Source: IMD)

The available country averaged 2022 monthly mean temperatures and was above normal for the ten months except for January and February (anomaly 0.09 °C, -0.16 °C respectively), where it was normal. The all India mean temperature during the month of March with an anomaly of +1.61 °C and April with an anomaly of +1.36 °C were second highest since 1901 and December with an anomaly of +1.00 °C was the highest in 1901. The maximum temperature was the highest, and the minimum temperature was the third highest for March since 1901. The maximum temperature was the third highest, and the minimum temperature was the second highest for April since 1901. The maximum and minimum temperatures were the second highest for December since 1901.

The highest temperatures occurred in Churu, Rajasthan, reaching up to 50.8 °C, a near-record high in India, missing the record of 51.0 °C was set in 2016 by a fraction of a degree. In 2019, 32 days were classified as parts of the heat wave, making it the 02nd longest recorded.

The heatwave coincides with droughts and water shortages across the country. Elevated temperatures will result in increased evapotranspiration, exacerbating the water crisis. Higher daily peak temperatures of longer duration and more intense Heat waves are increasing globally due to climate change. As stated in the State Level Climatic Monologue prepared by IMD, as indicated in (Fig 3), State averaged summer mean maximum temperatures have increased over Andaman and Nicobar, Andhra Pradesh, Goa, Himachal Pradesh, **Karnataka**, Kerala, Lakshadweep, Maharashtra, Mizoram, Rajasthan, Sikkim & Tamil Nadu.

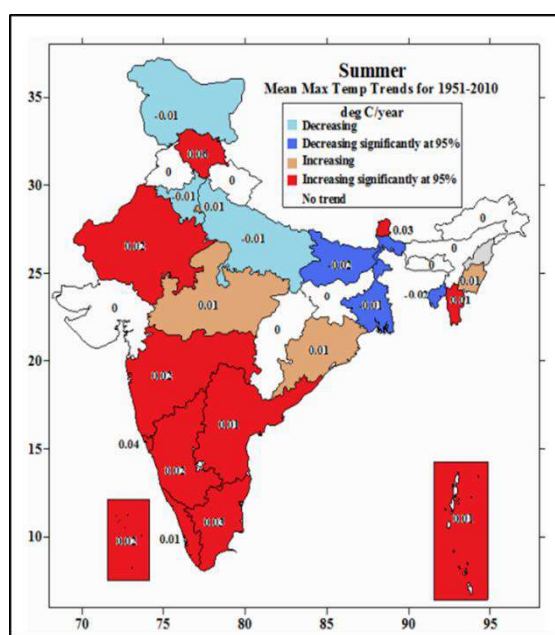


Fig 3: Mean Maximum Temperature trends for 1951-2010 for the Country

Karnataka has been subjected to various Natural Disasters Especially, Hydro-Meteorological disasters, every year. Devastating weather phenomena like successive Droughts, Floods, Fires, Landslides, hailstorms, Lightning, Heat waves, and strong surface winds have been causing loss of life and property in the State. The State is vulnerable to heat waves; out of 31 districts in the State, 15 are vulnerable to heatwaves on a different scale. Climatological data indicates that North Interior Karnataka (NIK) districts are prone to high-temperature days. Whereas other regions of the State, like South Interior Karnataka (SIK), Coastal and Malnad regions, are less prone to high

temperatures when compared to North Interior Karnataka due to maritime air over these regions. Still, on some occasions, high temperatures may also develop over these regions in situ under favourable conditions. Considering the extent of vulnerable communities to high temperatures and heat wave conditions, the Government of Karnataka has prepared an action plan for Heat Waves based on guidelines framed by NDMA. **The State Government notified that HEAT WAVE is a state-specific natural disaster** and proactively conducts weather watch meetings under the chairmanship of the Additional Chief Secretary and Development Commissioner of GoK, involving several line departments. It has led to better-coordinated actions to deal with natural disasters like heat waves.

Karnataka State Natural Disaster Monitoring Centre (KSNDMC) is a unique monitoring centre for collecting observational weather data at every 15 minutes intervals with its densely located weather monitoring network across the State to take timely decisions by the Government. The extensive ground weather observational network established by KSNDMC plays a significant role in providing the observational meteorological data and issuing timely weather-related warnings like heat-related bulletins and also forecast for the next 3 days at Grampanchayath level and the next 5 days district level warnings from IMD through different dissemination modes like Varunamitra help desk to the general public, mainly farmers community and also disseminates through WhatsApp groups, Social media, email & messages to the concern officials at District, Taluk, Hobli (sub-block) & Grampanchayath level.

Based on the last 22 years (2002-23) max temperature data, estimated by KSNDMC, the threshold values with the 95th percentile (a number that is greater than 95% of the numbers in the given set) at the taluk level. When it reaches the threshold / critical temperature value in °C, more focus is given to the taluks to minimize the heat-related distresses.

CHAPTER-II

HEAT WAVE VULNERABILITY

CHAPTER 2: HEAT WAVE VULNERABILITY

2.1 Definition of Heat wave:

A heat wave is a condition of atmospheric temperature that leads to physiological stress, which sometimes may cause death. The World Meteorological Organization (WMO) defines a heat wave as five or more consecutive days when the daily maximum temperature exceeds the average maximum temperature by five degrees Celsius. Different countries define heat waves differently in the context of their local conditions. In India, Heat wave conditions are considered if the maximum temperature reaches at least 40 °C or more for plains, 37 °C or more for coastal areas and at least 30 °C or more for hilly regions.

The following criteria are used to declare a Heat wave condition prevailing:

a) Based on Departure from Normal

- **Heat Wave:** Departure from normal is 4.5 °C to 6.4 °C
- **Severe Heat Wave:** Departure from normal is >6.4 °C

b) Based on Actual Maximum Temperature (for plains only)

- **Heat Wave:** When actual maximum temperature ≥ 45 °C
- **Severe Heat Wave:** When actual maximum temperature ≥ 47 °C

c) Criteria for describing Heat Waves for coastal stations

- When maximum temperature departure is 4.5°C or more from normal

Warm Night: It should be considered only when max. Temp. $\geq 40^{\circ}\text{C}$. It is defined based on departures of minimum temperatures and is as follows:

- **Warm Night:** Departure from normal is 4.5°C to 6.4°C
- **Very Warm Night:** Departure from normal is >6.4°C or more

2.2 Vulnerability Assessment

Identifying the vulnerable population helps in designing appropriate strategies and interventions at the community level. The physical vulnerability could be due to age, pregnancy, chronic disease, type of housing, occupation etc. Each city or town should assess using available resources and robust scientific methods. One of the methods could be a case-control study in a community or a workplace to identify the most vulnerable population and the risk factors of being vulnerable. The first phase would be a household survey gathering information on socio-demographic data, medical conditions, medication use, adaptive practices during summer, community strategies, and challenges. A qualitative technique should be used to explore the opportunities, challenges and innovations during summer. The list of the possible vulnerable population can be but is not limited to pregnant lactating women, elder (≥ 60 yrs), children (<5 yrs), persons with disabilities (physical or mental), persons with chronic diseases, persons suffering from immune-compromised diseases, and or persons with debilitating conditions patients taking certain medications (anti-cholinergic).

The districts of North Interior Karnataka are prone to high temperatures for a longer duration of a year (Fig 4). Coastal and South Interior Karnataka are less prone to heat waves when compared to NIK due to the occurrence of maritime air over these regions. Still, on some occasions, Heat waves may also develop over these regions in situ under favourable conditions.

Last seven years (2017-2023) district wise recorded maximum temperature in deg C provided in the **Table: 1**

District-wise and year-wise recorded maximum temperature details with location & date for the last seven years (2017-2023) are provided in **Annexure: VII**.

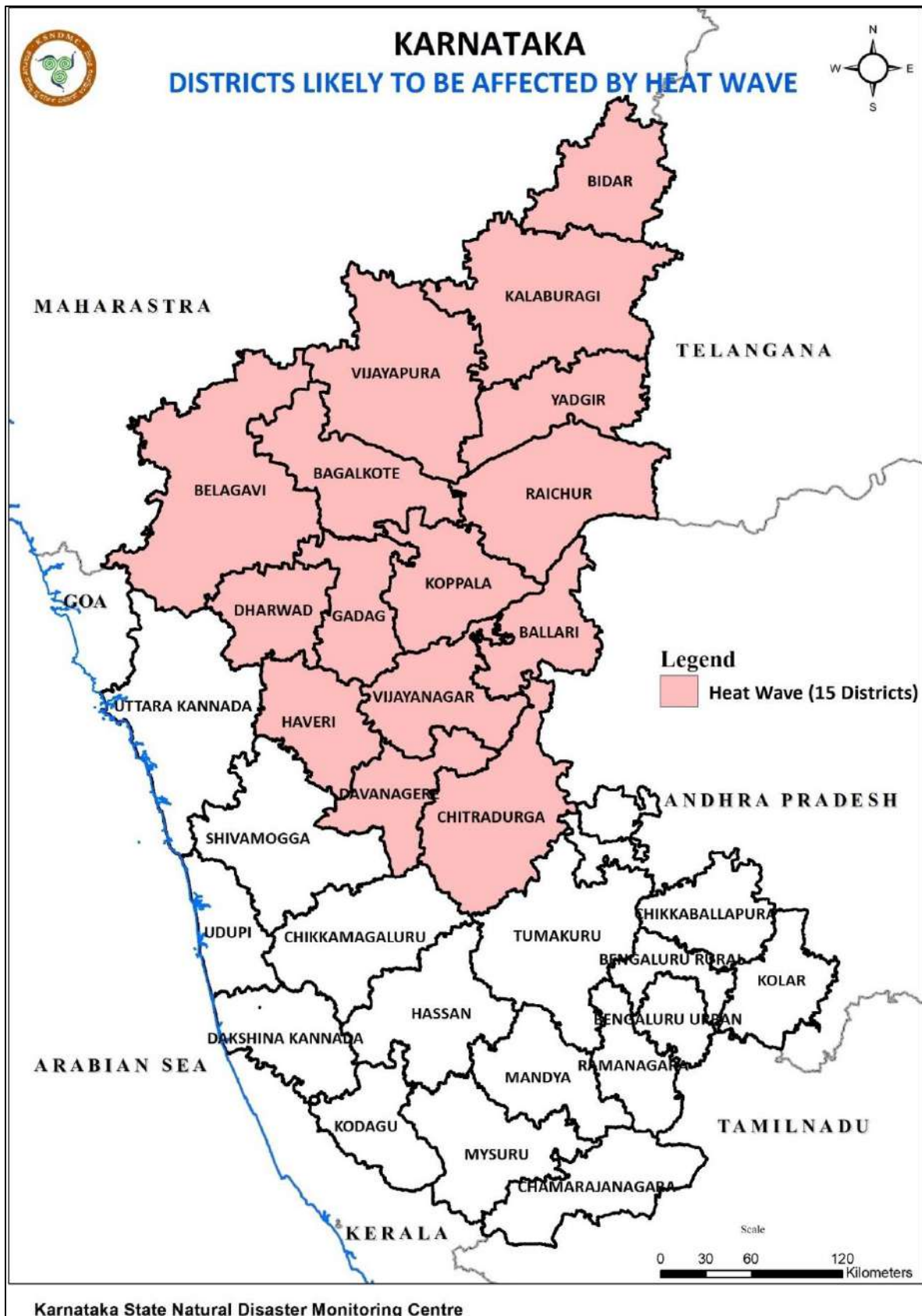


Fig 4: Heatwave-prone districts of Karnataka

Based on the last 22 years (2002-2023) temperature data, KSNDMC estimated the Taluk-wise maximum temperature threshold values with the 95th percentile as per the IMD recommendations (Fig 5). According to the threshold obtained using the above method, more focus is given to the particular taluks to minimize the heat-related impacts whenever it reaches the threshold / critical in °C.

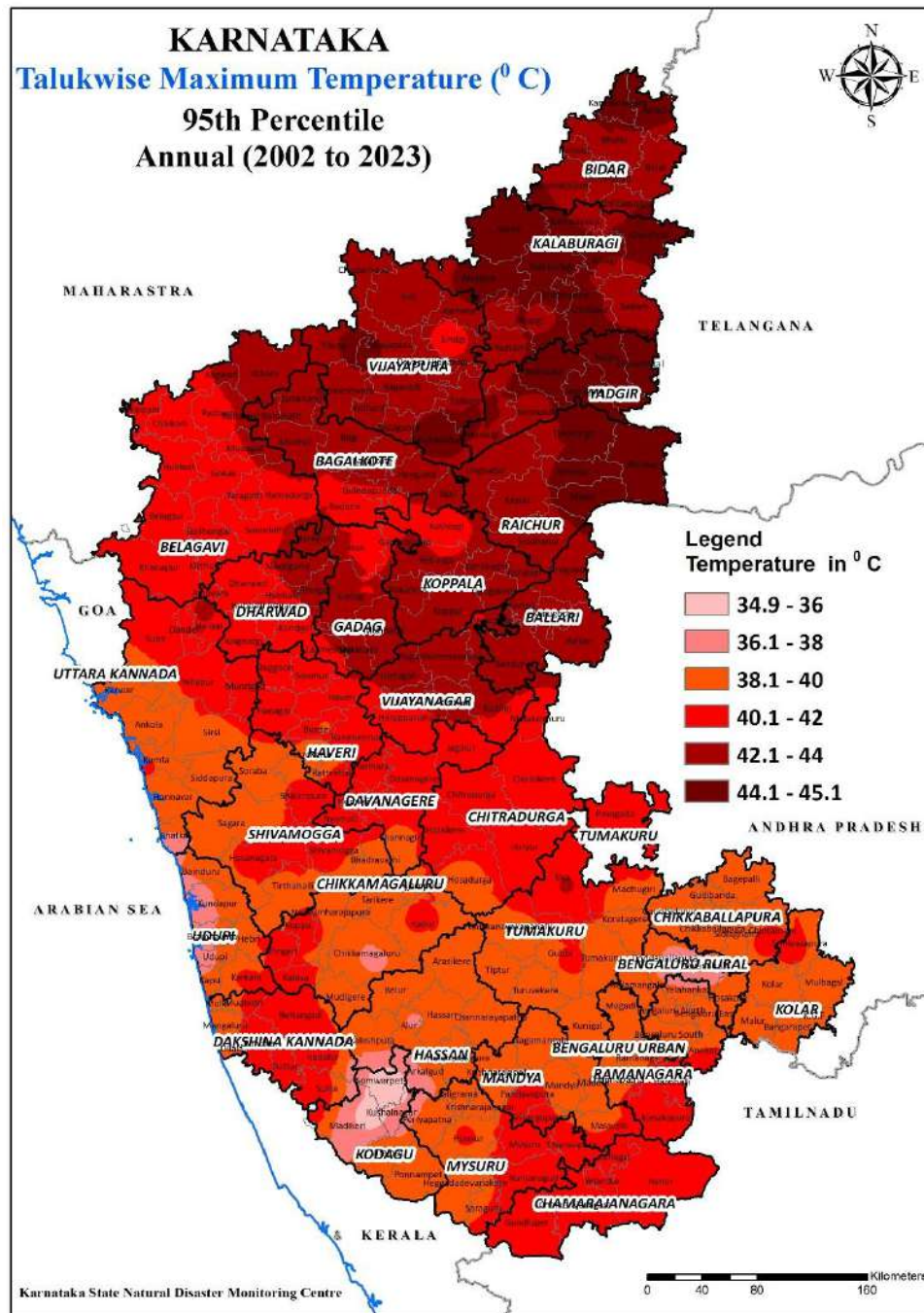


Fig 5: Taluk wise maximum temperature 95th percentile map of Karnataka

95th percentile:

Percentiles are used as an indicator of likely occurrence of particular event. Percentiles are related to deciles and are expressed as a number out of 100 (similar to a percentage). The percentile refers to the ranking of a particular value relative to all of the values for that location. For example, if there are 100 years maximum temperatures for a location, **95th percentile** (is a number/value that is greater than 95% of the numbers in a given set) **represents the only 5% of the years, Maximum Temperature values are crossed out of 100 years.**

Maximum temperature thresholds are fixed based on Percentiles method for monitoring heat wave condition in the Karnataka State. For the last 22 years of maximum temperatures data from 2002 to 2023 has been considered and calculated maximum temperature thresholds for March, April and May months and presented in the Fig 6.

Month wise spatial observations are given below:

March: Percentile values of maximum temperature thresholds are ranging from 34.8° C to 42.4°C over the state. The maximum temperature thresholds varying from 38°C to 42.4°C spreading across majority part of the area in state. Thresholds are ranging 40°C to 42.4°C over the parts of Raichur and Yadgir districts. Whereas, the maximum temperature thresholds are varying between 34°C to 40°C over the parts South Interior and Coastal Karnataka regions.

April: Percentile values of maximum temperature thresholds are ranging from 34.8°C to 42.4°C over the state for April month. The maximum temperature thresholds are very high for North-Eastern districts of North Interior Karnataka region with ranging from 40°C to 42.4°C. Remaining parts of the state is varying between 38°C to 42°C majorly.

May: Percentile values of maximum temperature thresholds are ranging from 34°C to 45.1°C over the state for May month. The maximum temperature thresholds are very high for North-Eastern districts of North Interior Karnataka region with ranging from 42°C to

45.1°C. Parts of North and South Interior Karnataka regions are varying between 38°C to 42°C. Whereas, the maximum temperature thresholds are varying between 36°C to 40°C in the parts of Malnad and Coastal regions.

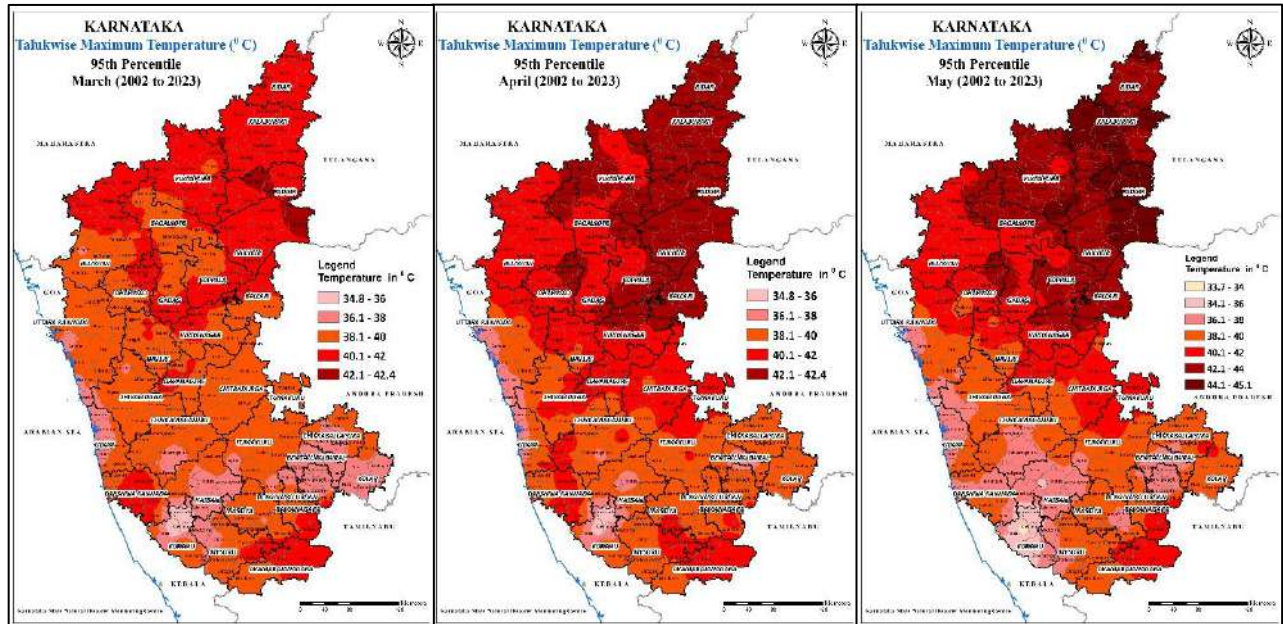


Fig 6: March, April and May month wise 95th percentile maximum temperature maps at taluk level

Details of district-wise maximum temperatures recorded during last seven years								
Sl.No.	District	2017	2018	2019	2020	2021	2022	2023
1	BAGALKOTE	45.3	42.9	44.5	42.6	40.2	43	43
2	BALLARI	45.3	44.7	44.7	42.8	40.7	44.1	45.6
3	BELAGAVI	43.3	41.6	43.7	42	41.3	41.9	42.1
4	BENGALURU RURAL	39.1	38.3	38.7	38.7	38.6	39.3	38.8
5	BENGALURU URBAN	39.6	38.1	39.9	38.9	38.9	39.7	38.9
6	BIDAR	44.1	44.4	45.2	45.8	42.2	45.6	43.4
7	CHAMARAJANAGARA	40.9	39.6	41.7	40.4	40.1	38.1	39.6
8	CHIKKABALLAPURA	40	40.4	41.5	40.6	40.7	39.1	39.6
9	CHIKKAMAGALURU	39.8	39.5	40.9	40.9	39.6	39.9	41.1
10	CHITRADURGA	42.9	42.5	42.7	41.9	40.2	40.9	41.6
11	DAKSHINA KANNADA	39.8	40.9	42.8	42	40.7	39	41.9
12	DAVANAGERE	42.5	43.1	43	41.5	40.7	40.8	41.7
13	DHARWAD	42.1	41.8	43.9	41.9	43.2	43.4	42.3
14	GADAG	42.8	41.4	42.9	42.5	41.5	43.4	42.6
15	HASSAN	39.9	39.6	40.8	40.1	38.9	39.2	39.4
16	HAVERI	42.9	40.9	42.7	40.5	42.2	41.7	43.4
17	KALABURAGI	45.1	45.3	46.6	46	42.5	44.4	44.9
18	KODAGU	39.4	38.2	39.8	40.7	39.3	36.9	38.5
19	KOLAR	40.6	40.3	40.8	41.5	39.9	40	39.9
20	KOPPALA	41.8	43	44.8	43.5	41.9	42.4	43.4
21	MANDYA	41.6	39.8	40.5	39.7	39.9	39.6	40.6
22	MYSURU	40.9	39.2	40.9	40.2	39.8	39.6	40.6
23	RAICHUR	43.6	43.7	44.9	45.2	42.6	44.8	44.8
24	RAMANAGARA	42.8	41.8	42.6	41.5	39.6	39.7	40.7
25	SHIVAMOGGA	40.9	40.1	42.1	41	40.6	39.7	41.5
26	TUMAKURU	42.7	41.5	42.1	41.3	40.7	41.4	41.4
27	UDUPI	39.1	39.5	40.1	40.2	38.9	38	41.9
28	UTTARA KANNADA	42.3	41.9	44	40.1	41.4	40.2	43.4
29	VIJAYAPURA	44	43.8	45.2	45.3	42.7	44.9	43.4
30	YADGIR	45.3	45	45.8	45.1	43.7	44	43.4

Table 1: Year-wise and District wise maximum temperature recorded over the State during 2017-2023

North interior districts of Karnataka state are prone to heatwave like conditions. Past 6 years 2018-2023 (Fig 7), district-wise maximum temperature observations indicate that extreme north districts adjacent to Telangana and Maharashtra States experienced high temperatures during the peak summer season. However, it was observed that, during the year 2023; the realised max temperatures spread was comparatively more during the last 3 years (2020, 2021 and 2022).

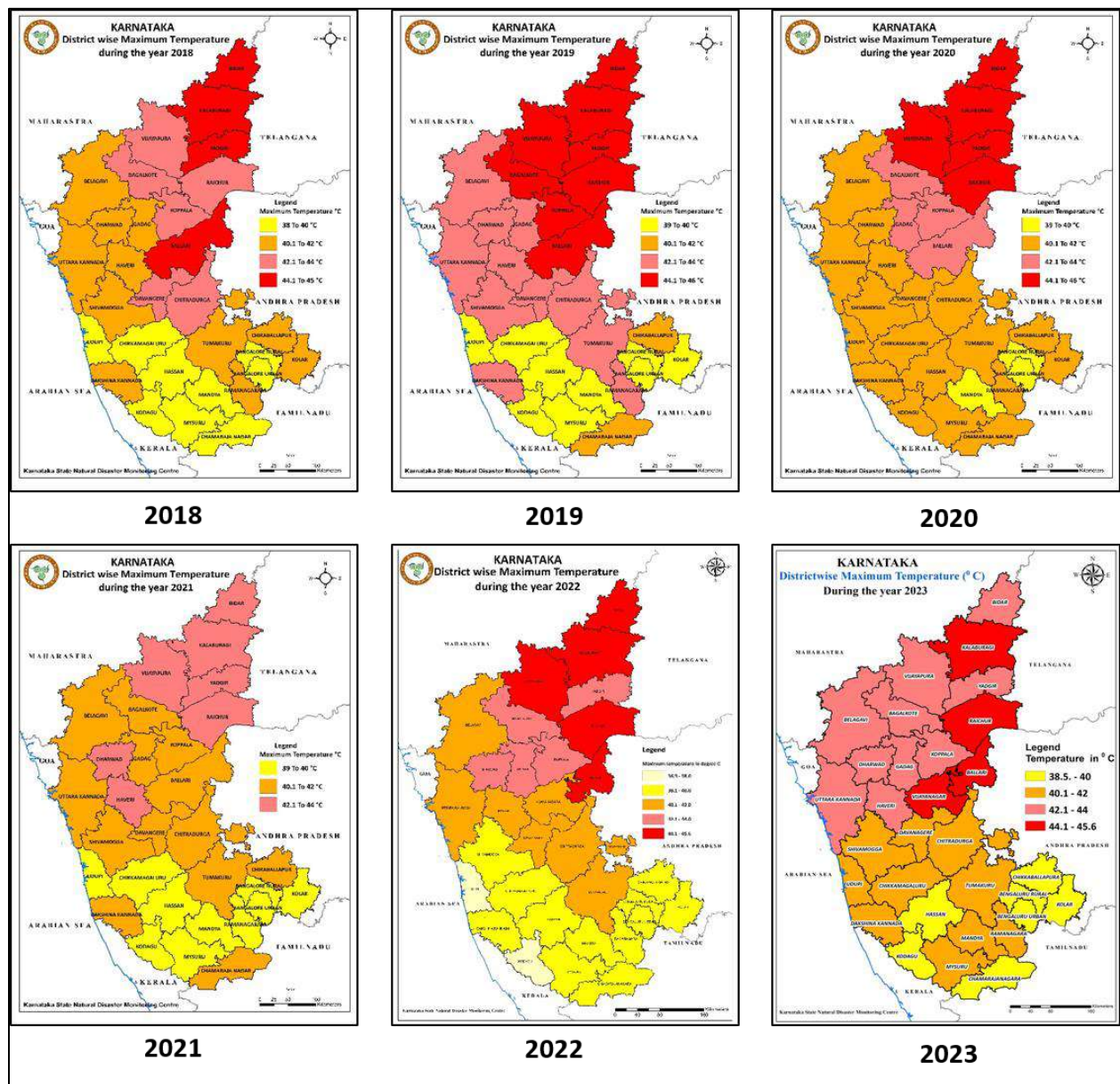


Fig 7: Last six years (2018-2023) district-wise maximum temperature recorded maps

2.3 Declaring Heat Wave for the State

To declare a heat wave, the above criteria should be met for at least two stations in a Meteorological sub-division for at least two consecutive days. A heat wave will be declared on the second day.

The annual All-India daily maximum and minimum temperatures heat wave in India typically occurs between March and June (Fig 8). The annual cycle of minimum and maximum temperature in India is as follows:

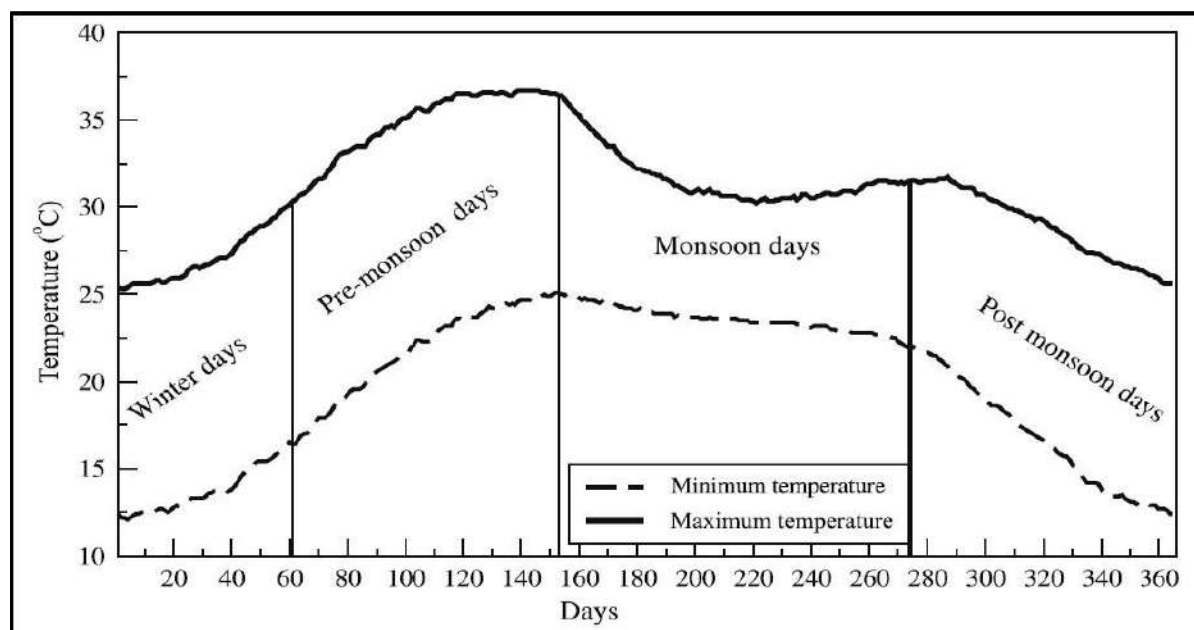


Fig 8: Maximum temperature typical pattern in India

Karnataka reported less mortality due to heat waves during the same period. Still, the North Interior districts of Karnataka remains vulnerable to heat waves as many of these are bordering districts of Telangana and Andhra Pradesh (Rayalaseema). As recorded through the KSNDMC weather monitoring network, most parts of the North Interior Karnataka (NIK) have recorded hot weather conditions.

Based on the experiences, KSNDMC identified the districts likely to be affected by heatwave conditions over the State, and the map is given. Typically, NIK (as shown in the Fig: 4) remains dry from March to June. Several districts of this region have recorded

temperatures above normal by 3°C to 5°C. In general, many districts increase maximum temperatures observed above normal by 2-4°C from March to June over the State.

2.4 Temperature / Humidity Index

The level of heat discomfort is determined by a combination of meteorological (temp, RH, Wind, direct sunshine), social/ cultural (clothing, occupation, accommodation) and physiological (health, fitness, age, level of acclimatization) factors. There will be no harm to the human body if the environmental temperature remains at 37 °C. Whenever the environmental temperature increases above 37°C, the human body starts gaining heat from the atmosphere. If humidity is high, a person can suffer heat stress disorders even with the temperature at 37°C or 38°C as high humidity does not permit the loss of heat from the human body through perspiration. Heat index values are used in some countries to calculate the effect of humidity. The heat index measures how hot it feels when relative humidity is factored in with the actual air temperature. The heat index chart used by the National Weather Service of the USA below shows that if the air temperature is 34 °C and the relative humidity is 75 per cent, the heat index – how hot it feels – is 49 °C. The same effect is reached at just 31 °C when the relative humidity is 100 per cent.

The chart provided in **Table 2** is developed for the prevailing heatwave conditions and the acclimatization of people in colder countries; however, it does not directly apply to India. The US National Weather Service states that the Heat Index calculation using this chart may produce meaningless results for temperatures and relative humidity outside of the range depicted in the chart. As temperature and humidity outside the range of this chart are not uncommon in many parts of India, they cannot be directly used. The notion of looking at temperature and humidity in combination is good; however, to develop a usable matrix in the Indian context, more research needs to be done.

However, the temperature is not the sole criterion for heat waves; relative humidity and

other meteorological factors determine heat wave conditions. Threshold values of temperature and relative humidity are to be determined for each district of Karnataka to take a specific action plan, especially the humid region comprising coastal districts of the State - Uttara Kannada, Udupi & Dakshina Kannada are more prone to heat index-related threats.

HEAT WAVE INDEX CHART

Relative Humidity (%)		Temperature (°C)																	
		27	28	29	30	31	32	33	34	35	36	37	38	39	40	41	42	43	
40		27	28	29	30	31	32	34	35	37	39	41	43	46	48	51	54	57	
45		27	28	29	30	32	33	35	37	39	41	43	46	49	51	55	57		
50		27	28	30	31	33	35	36	38	41	43	46	49	52	55	58			
55		28	29	30	32	34	36	38	40	43	46	48	52	54	58				
60		28	29	31	33	35	37	40	42	45	48	51	55	59					
65		28	30	32	34	36	39	41	44	48	51	55	59						
70		29	31	33	35	38	40	43	47	50	54	58							
75		29	31	34	36	39	42	46	49	53	58								
80		30	32	35	38	41	44	48	52	57									
85		30	33	36	39	43	47	51	55										
90		31	34	37	41	45	49	54											
95		31	35	38	42	47	51	57											
100		32	36	40	44	49	56												
	Caution						Extreme Caution						Danger					Extreme Danger	
Source: Calculated °F to °C from NOAA's National Weather Service																			

Table 2: Temperature and Relative Humidity Heat Wave Index

2.5 Impact of Heat wave coupled with drought

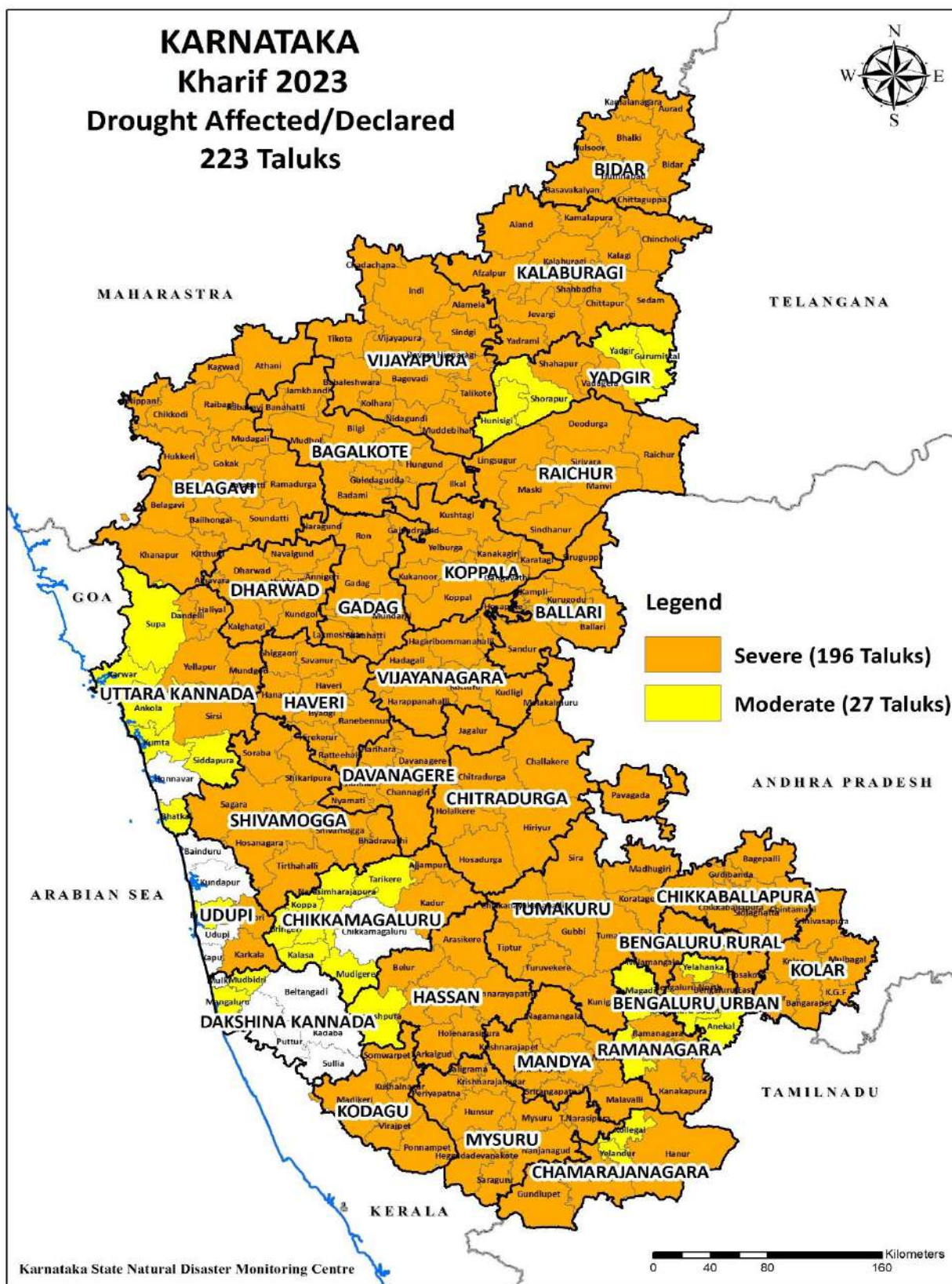
During 2023 Karnataka State has witnessed severe drought condition, 223 Taluks are declared as drought hit out of 236 Taluks of the State

- Karnataka as a whole recorded -56% deficit rainfall in June, which is the third lowest in the last 122 years for the State,

- during August 2023, the crucial phase for agriculture and horticulture crops growth, Karnataka as a whole received 60 mm of rainfall, as against the Long Period Average of 220 mm, which is -73% of LPA with 29 districts out of 31 districts falling under large deficit category, which is the lowest in the last 122 years for the month of August.
- During September 2023 , the State as a whole recorded an actual amount of 145 mm of rainfall as against the normal rainfall of 161 mm with a percentage departure from normal being (-) 10%.
- Rainfall over the State as a whole during monsoon season (June-September), 2023 was -25% of its long period average (LPA), i.e., the State as a whole recorded an actual amount of 642 mm of rainfall as against the normal rainfall of 852 mm, which falls under deficit category. Overall rainfall pattern during Kharif 2023 was erratic with large temporal variation in the distribution of rainfall.
- The South West Monsoon made its onset along the coast of Karnataka on the 10th of June 2023, marking a delay of five days from the usual onset of the 5th June. This delayed and weak onset of the South West Monsoon has impacted agricultural landscape of the state, affecting the optimal sowing window in certain taluks and leading to a delay in the sowing process. During June to October 2023, the State has witnessed 3 spells of drought.
- During the period from 1st October 31st December 2023 the State as a whole recorded 114 mm of rainfall as against the normal rainfall of 182 mm with (-) 38% departure from normal. Thus the State as whole is classified under Deficit rainfall category.

State Government has sought Rs.18,171.44 crore from NDRF towards input subsidy, Gratuitous Relief and to undertake other immediate drought relief measures.

Drought declared Taluks in Karnataka during Kharif 2023



RESERVOIR STORAGE STATUS AS ON 12TH MARCH 2024

Sl.No.	Name of the Reservoir	Capacity in TMC			
		Gross Capacity TMC	Gross Storage as on 12/03/2024 TMC	Gross Storage as on 12/03/2023 TMC	Present Capacity % of Col. 4 as % of Col. 3
1	2	3	4	5	6
1	Linganamakki	151.75	35.72	59.69	24
2	Supa	145.33	47.51	72.20	33
3	Varahi	31.10	7.17	8.19	23
HYDEL		328.18	90.41	140.08	28
4	Harangi	8.50	3.34	3.21	39
5	Hemavathi	37.10	12.99	20.66	35
6	K.R.S.*	49.45	14.90	25.63	30
7	Kabini	19.52	10.67	8.51	55
CAUVERY BASIN		114.57	41.90	58.01	37
8	Bhadra	71.54	24.90	48.38	35
9	Tungabhadra	105.79	6.85	20.85	6
10	Ghataprabha	51.00	26.03	19.24	51
11	Malaprabha	37.73	11.20	13.16	30
12	Almatti	123.08	43.00	44.83	35
13	Narayanapura	33.31	20.06	25.65	60
KRISHNA BASIN		422.45	132.04	172.10	31
14	VaniVilasSagar	30.42	19.18	28.66	63
TOTAL		895.62	283.53	398.86	32

Due to severe drought water storage in most of the dams and lakes of the state are significantly less compared to previous years.

GROUND WATER STATUS FEBRUARY 2024

Taluk-wise Groundwater level for FEB' (2014-2023) decadal mean is compared with the groundwater level in FEB' 2024: Out of 236 taluks, 100 taluks under rise category and 136 Taluks under fall category

- Taluk-wise Groundwater level for FEB' 2023 is compared with the groundwater level in FEB' 2024: Out of 236 taluks, only 27 taluks under rise category and 209 Taluks under fall category.

Due to the severe drought conditions in 2023, ground water levels decreased significantly over the State.

CHAPTER-III

WEATHER MONITORING & EARLY WARNING MECHANISM

CHAPTER 3: WEATHER MONITORING & EARLY WARNING MECHANISM

Karnataka State Natural Disaster Monitoring Centre (KSNDMC) has taken up pioneering and path-breaking initiatives towards monitoring natural disasters and risk reduction. KSNDMC has established a network of GPRS-enabled and solar-powered Telemetric Weather Stations at all the 888 Hoblis (sub- Tehsil: 250 sq. km each) in the State (Fig: 9). The weather data comprising temperature ($^{\circ}\text{C}$), Relative Humidity (%), Wind Speed (m/s), Wind Direction (degrees), Rainfall amount (mm) and intensity (mm/hr) data has been collected at every 15 minutes through these weather monitoring stations.

The density of the weather monitoring stations network is the highest and first in the Country. Also, the temporal resolution of the data collected (96 data points a day/station) through this network of stations is a need of the hour for the researchers to develop simulations and related advisories. The monitoring network can capture the highly uneven distribution of rainfall and weather parameters in terms of space and time; in turn, it helps the decision-makers make a timely decision at the micro level.

The Centre has established a state-of-the-art facility to collect data at a very high spatial and temporal resolution, data analysis, information and advisory generation and dissemination to the Stakeholders in a near-real-time. Necessary computer/web applications have been developed to collect, store, analyse and transmit reliable, accurate and seamless data with the least manual intervention. As a result, the time interval between data collection and decision-making is almost near-real-time. Based on the near real-time data collected, the Centre identifies and maps the vulnerable hazard areas, prepares reports with advisories and disseminates them to stakeholders.

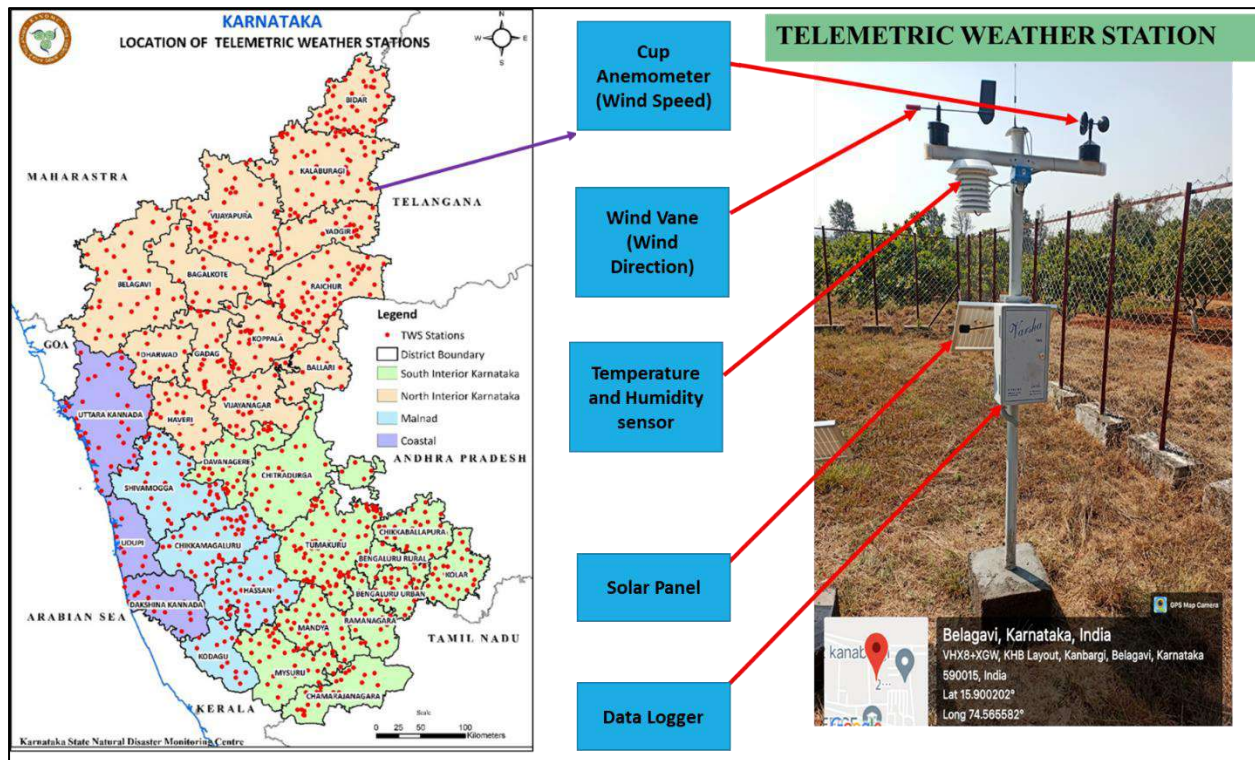


Fig 9: Telemetric Weather Stations network across the State

High spatial and temporal resolution data thus collected from the ground on various parameters are being converted into information. Subsequently, in conjunction with the weather forecast, the meteorological information is used to generate customized weather advisories and disseminated to the users. Providing early warnings about possible extreme weather condition, weather forecast at high spatial and temporal resolution helps the end-users to plan and implement appropriate measures to minimise the adverse impact of extreme weather condition.

KSNDMC issues temperature bulletins during peak summer days each time maximum temperatures distributions are high in the State and maps are also generated based on the recorded values through the Telemetric weather Stations (TWS) network installed at every Hobli level (Sub-block). This network provides every 15 minutes interval temperature data with an approximate 25 sq. km grid distributed all across State. The experimental temperature forecast for the next three days at grampanchayat level by Space Application Centre (SAC) – ISRO and IMD 5 days

district level temperature forecasts issues through social media.

Maximum temperature distribution (Fig: 10) for past 24 hours (from 0830 hrs IST of 20th April to 0830 hrs IST of 19th April 2023 over the State.

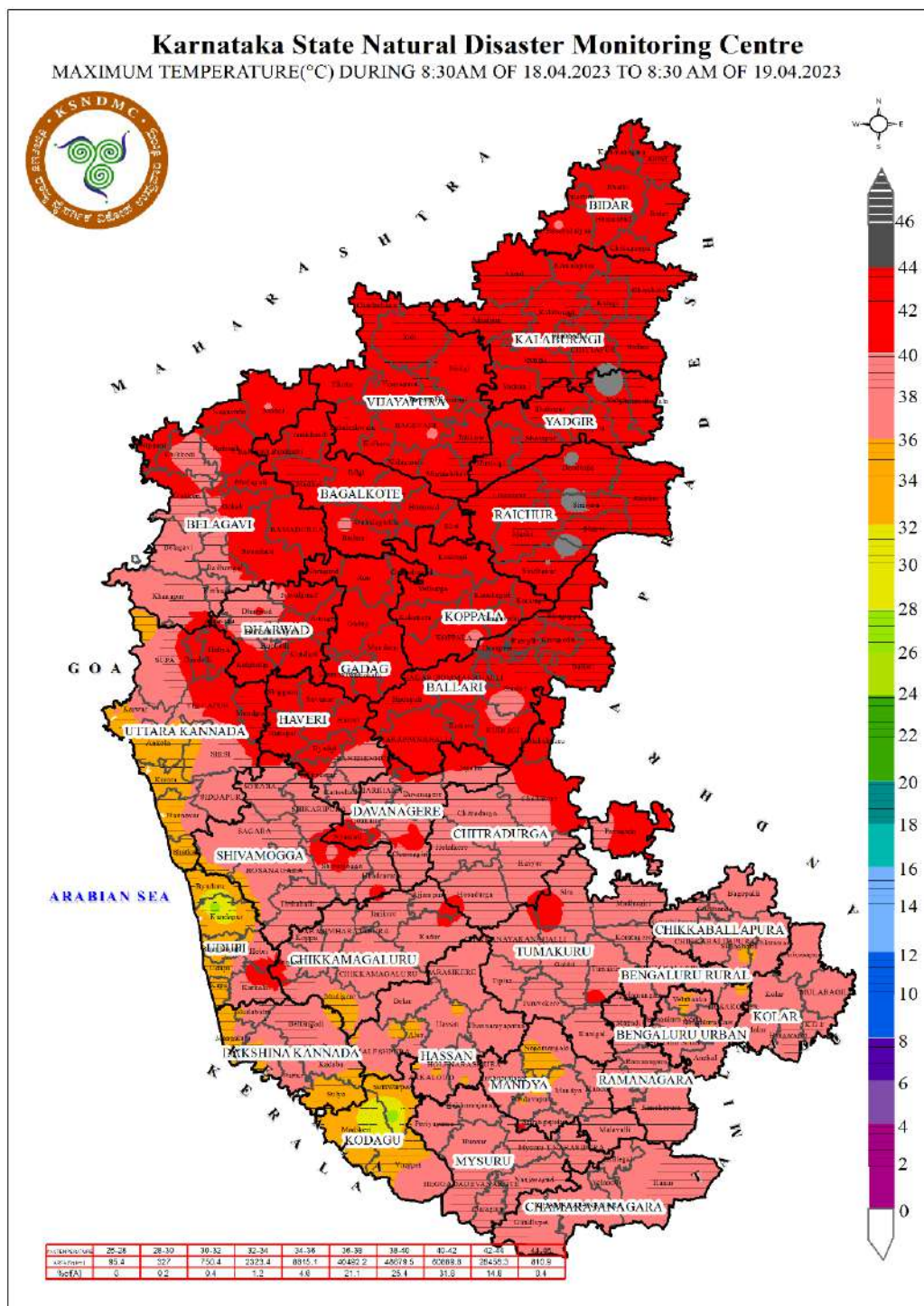


Fig 10: Spatial distribution of observed maximum temperature map as on 19th April, 2023

3.1 Early Warnings & Information Dissemination:

Information Dissemination plays an essential role in disaster risk reduction. KSNDMC has employed various dissemination systems to send disaster-related information through Alerts, Advisories and Early Warnings to all Government Executives & Communities in real-time.

KSNDMC has developed a unique integrated public alert and warning system called Disaster Early Warning System (DEWS) to disseminate early warnings to the potentially vulnerable panchayats effectively. DEWS will provide rapid, reliable and effective communication to the public in case of major emergencies such as natural disasters like Floods, Heavy releases from upper catchment reservoirs/ Dams, Hailstorms, Earthquakes, Heavy rains, Lightning & Thunderstorms and Heat waves.

This DEWS equipped potentially identified vulnerable panchayats with integrated announcement systems. This system has features like text-to-speech, recording service, automated message service, scheduled broadcast of messages & group broadcasting. These pre-defined features will be issued during pre & post-disaster events whenever crossing the limits of defined threshold values.

The warning messages will be broadcasted to outdoor receivers with the public address system automatically using the DEWS system at that particular grampanchayath office before any disaster occurs, with the help of the existing highly dense weather observational network and forecast mechanism in the State. A dedicated team of operators and technical officers monitors regularly. It follows the specified criteria for each disaster and issues alerts/ early warnings accordingly to the likely affected community/area in advance to effectively minimize the loss of life and property in the State.

The warnings and weather advisories will also be disseminated to the public in regional language through 24 x 7 Interactive Help Desk “VARUNA MITRA” operational at KSNDMC. The database, customized to every Grampanchayath, of about 28 lakh farmers

/ general public available at KSNDMC will also be used for disseminating the disaster related information along with weather advisories.

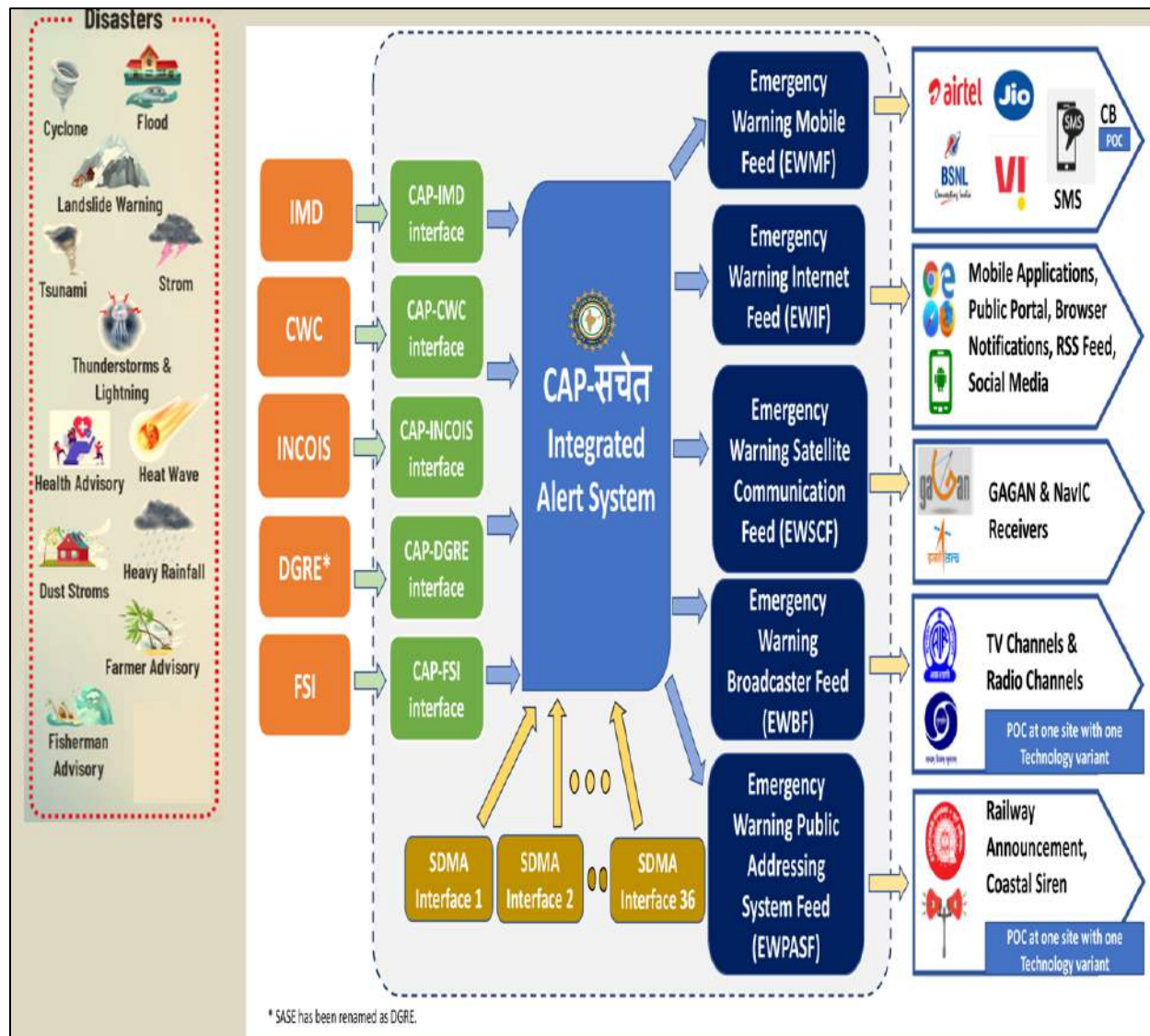


Fig 11: Different modes of dissemination of Information

Alert Dissemination through CAP Platform:

National Disaster Management Authority (NDMA), under Ministry of Home Affairs (MHA) has implemented Common Alerting Protocol (CAP) Integrated Alert System for geo targeted dissemination of disaster alerts through various media. Centre for Development of Telematics (C-DOT) is the technical executor of this Project. Under this project, the Cell Broadcast (CB) technology also explored and geo-targeted alerts can be delivered to citizens in a short span of time and in case of severe heat wave conditions CB can be used for dissemination of alerts clarified by NDMA.

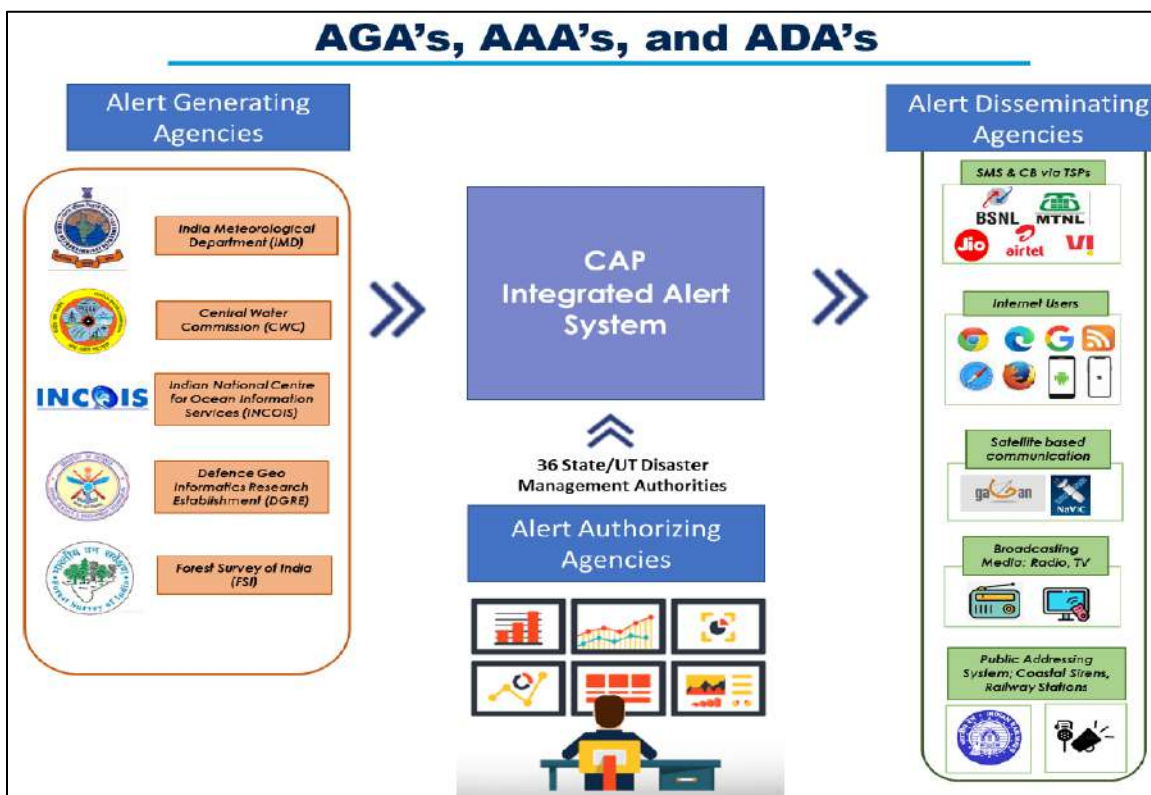
Karnataka State DMA disseminates temperature alerts/warnings using CAP platform as and when issued by Alert Generating Agencies. These warning/alerts are being issued mainly through web browser and sachet mobile app notifications to the vulnerable communities across the State.



Implementation of CAP platform

The platform will facilitate to Alert Authorizing Agencies (AAA's), the Alert Generating Agencies (AGA's) and the Alert Dissemination Agencies (ADA's) to give flexible geo-targeted alert dissemination in English or in vernacular language over one or multiple media to the targeted public, based upon Alert Category (i.e., severity type, vulnerable areas and lead time). CAP based Integrated Alert System has developed Standard Operating Procedures (SOP's) to AGA's and general guidelines to all project implementing agencies & AAA's by NDMA and C-DOT.

CAP platform enables near – real time dissemination of early warnings through multiple means of technology including SMS, Cell Broadcast, Radio, TV, Siren, Social Media, Web Portals and Mobile Applications using geo-intelligence. This one-stop solution is a concrete step towards realizing Hon'ble Prime Minister's 10 point Agenda for Disaster Risk Reduction.



Flow chart of CAP Integrated Alert System to AGA's, AAA's & ADA's

Links for Information Education and Communication (IEC) Materials

1. YouTube playlist (English)
<https://youtube.com/playlist?list=PLOuQBh7LWB0jkqsur5Ce2xLjZwXXI7mTr>
2. YouTube playlist (Hindi)
<https://youtube.com/playlist?list=PLOuQBh7LWB0jLuA3YvSuCoX16bmYveuP>
3. https://ndma.gov.in/index.php/Resources/sign_videos/Early-warning-Heatwave
4. https://ndma.gov.in/Resources/sign_videos/heat-wave-preparedness
5. <https://ndma.gov.in/Resources/awareness/heatwave>
6. <https://ndma.gov.in/Natural-Hazards/Heat-Wave/Dos-Donts>

3.2 Forecast and Issuance of Heat Alert or Heat warning

India Meteorological Department (IMD), Ministry of Earth Sciences, is the nodal agency for providing current and forecast weather information, including warnings for all weather-related hazards for optimum operation of weather-sensitive activities in the Country. It warns against severe weather phenomena like tropical cyclones, squally winds, heavy rainfall/snow, thunder-squall, hailstorm, dust storms, heat waves, warm nights, fog, cold waves, cold nights, ground frost, etc. It also provides real-time data and weather prediction of maximum temperature, heat wave warnings, extreme temperature, and heat alerts for vulnerable cities/rural areas.

A new system of exclusively heat-related warnings has been introduced with effect from 03 April 2017 by IMD. These warnings, valid for the next four days, are issued around 1600 hours IST daily and are provided to all concerned authorities (Departments of health, disaster management, Indian Red Cross and Indian Medical Association, NDMA etc.) for taking suitable action at their end. A bulletin in extended range with the outlook for the next two weeks (for all hazards, including Heat waves) is issued every Thursday (available at https://internal.imd.gov.in/pages/heatwave_mausam.php).

In addition to the above, Climate Forecast System based forecasts maps of daily maximum temperatures and their departures from normal for the next 21 days(issued every Thursday) are also available on the IMD website; (nwp.imd.gov.in/mme/fdp-bob/erf_saarc_new.php). In 2016, IMD introduced a system of issuing seasonal temperature outlooks for the next three months; for 2024, the seasonal outlook for the temperatures valid for March to May 2024 was issued on 01 March 2024 which is indicating above normal temperatures across the State during March to May 2024. These seasonal outlooks are issued as a press release on the IMD website and through electronics & print media and also provided to all concerned Chief Secretaries, Disaster Managers, and the health sector through the India Medical Association (IMA).

3.3 Observed temperature in 2024

During the beginning of March in North interior Karnataka, Isolated places have recorded appreciably above normal(3.1⁰c to 5.0⁰c) maximum temperature and few place have recorded above normal(1.6⁰c to 3.0⁰c) maximum temperature, most places of North interior Karnataka districts recorded maximum temperature in the range of 40⁰c to 43⁰c.

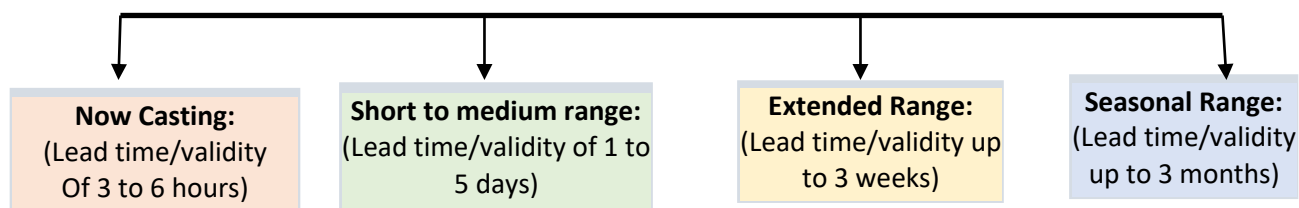
Few places of south interior Karnataka and isolated places of north interior Karnataka have recorded appreciably above normal (3.1⁰c to 5.0⁰c) minimum temperature and few places of North interior Karnataka and isolated places of South interior Karnataka and Coastal Karnataka have recorded above normal minimum temperature.

3.4 Temperature Forecast: Specific Range, Time duration and area

IMD issues forecasts and warnings for all weather-related hazards in the short to medium range (valid for the next five days) every day as a part of its multi-hazard early warning system. These warnings updated four times a day, are available at https://mausam.imd.gov.in/responsive/all_india_forecast_bulletin.php

The operational system of weather forecasts and warnings is summarised in the chart

below:



According to IMD seasonal Outlook for maximum and minimum temperatures during March to May (MAM), 2024 issued on 01st March, 2024 Indicates for the entire Karnataka State; the seasonal max & min temperatures are likely to be above normal probabilities.

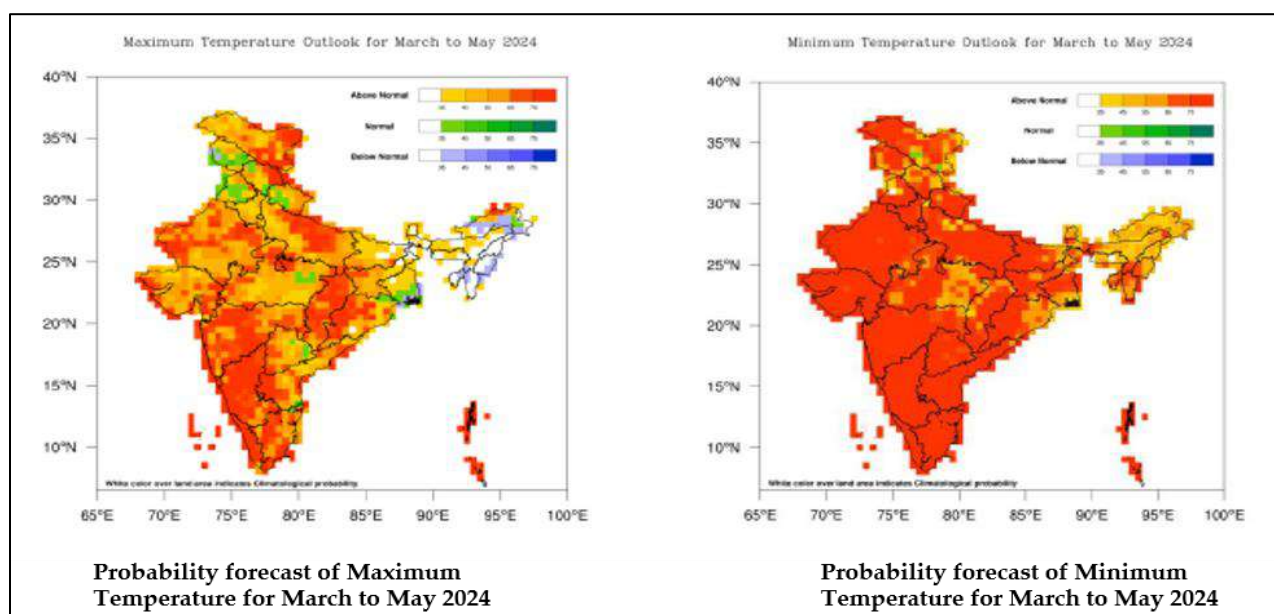


Fig 12a: Probability of Max & Min temperature outlook during March to May (MAM) 2024

(Source: IMD)

Heat Wave outlook for March to May season 2024 issued based on Multi Model Ensemble Forecasting System by IMD indicates; Majority of the North Interior Karnataka Districts are likely to have above normal heat wave number of days. The outlook of the Heat Wave anomaly duration in No. of days for the March to May-2024 season indicates in the range of 12-15 heat wave days.

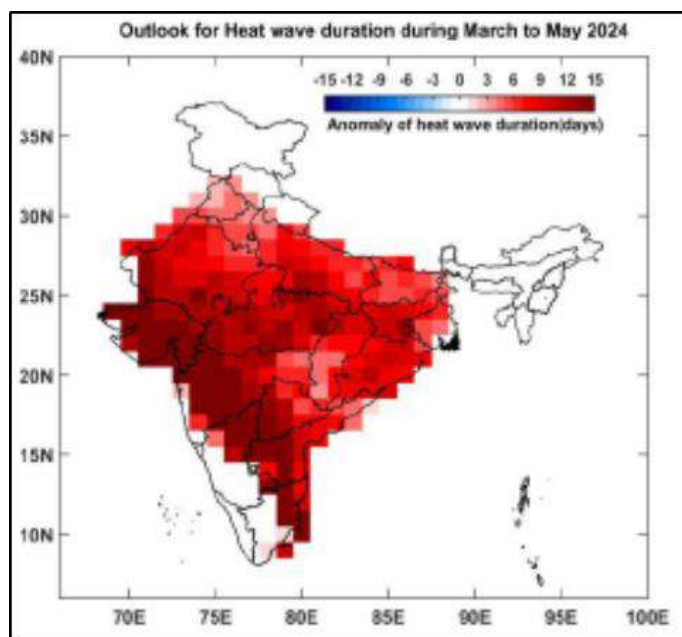


Fig 12b: Outlook for Heat Wave days during March to May – 2024 (Source: IMD)

The experimental based temperature forecast for the next three days with 12 hrs interval at grampanchayath level generated by Space Application Centre (SAC) – ISRO in collaboration with KSNDMC is available on daily basis and the dynamic spatial maps will be generated through automated applications developed at KSNDMC and maps are available in KSNDMC daily reports and website for public usage and also to all the concerned line departments as shown in the below Fig no. 13.

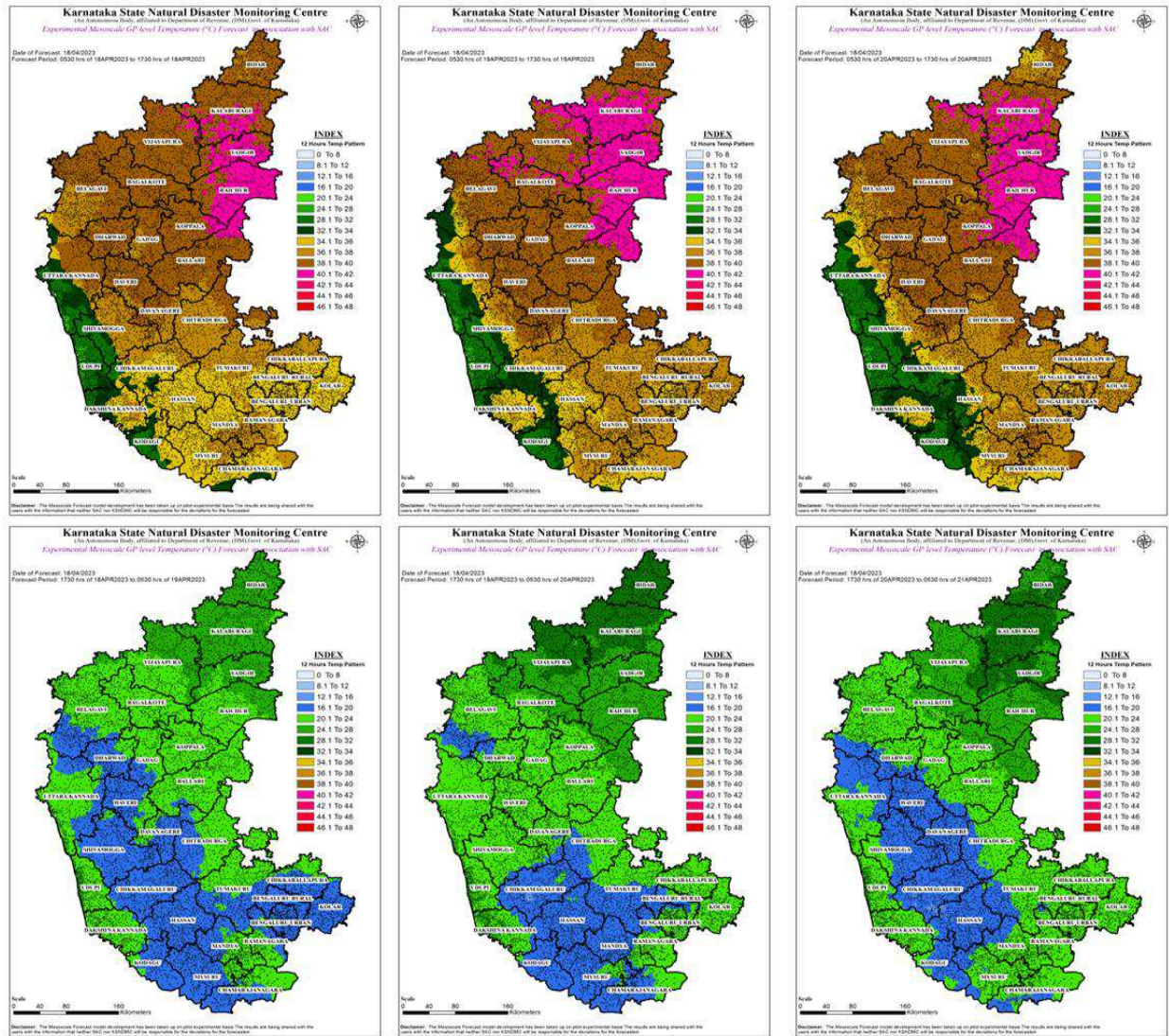


Fig 13: Temperature forecast map at Gram panchayat level for next three days with 12 hours interval as on 18th April, 2023

CHAPTER-IV

HEAT WAVE ACTION PLAN AND ITS APPROACH

CHAPTER 4: HEAT WAVE ACTION PLAN AND ITS APPROACH

4.1 Rational for Heat wave Action Plan

Many states are affected by the heatwave season, including Andhra Pradesh, Telangana, Odisha, Gujarat, Rajasthan, Madhya Pradesh, Chhattisgarh, Uttar Pradesh, Maharashtra, Karnataka, Tamil Nadu, Bihar, Jharkhand, West Bengal, Haryana, Punjab, and Delhi. Vulnerable populations, such as those employed in the informal service sector—comprising vegetable vendors, auto repair mechanics, cab drivers, construction workers, and roadside kiosk operators—are particularly susceptible to heatwave conditions. Preventing heatwave-related stress among these vulnerable groups requires an evidence-based plan, effective implementation, and regular updates in accordance with recent scientific developments.

Hence, a State-level strategy and plan to combat heat wave should be developed. Comprehensive heat preparedness and response require government authorities, non-governmental organisations, and civil society involvement.

4.2 The objective of Heat Wave Action Plan

The Heat Wave Action plan aims to provide a framework for developing plans for implementation, inter-agency coordination and impact evaluation of heat wave response activities in cities & towns that reduce the negative impact of extreme heat. The plan's primary objective is to alert those at high risk of heat-related illness in places where extreme heat conditions exist or are imminent and take appropriate precautions. The plan also calls for preparedness measures to protect livestock/animals as extreme heat causes significant stress to them as well. The heat wave action plan intends to mobilise departments and communities to help protect communities, neighbours, friends, relatives, and themselves against avoidable health problems during spells of very hot weather. The plan also intends to help early warning agencies and the media be proactive on steps taken to negate heat wave impacts. The administrative/preventive actions that need to be taken by multiple agencies ministries/departments are enumerated in the roles

and responsibilities **Table: 12.** All districts/cities/towns can learn from their experiences and develop a plan to deal with heat waves effectively.

4.3 Action Plans

Recurring /regular activities

- a) Putting up display boards for colour coded heat wave alerts and Do's and Don'ts in public places such as parks, hospitals, etc.
- b) Multiple medium of communication (in Kannada) like TV, Radio and Newspaper for awareness.
- c) Identify and reduce awareness gap by disseminating information using pamphlets, hoardings, LED displays on advertisement boards.
- d) Change in timings of schools, colleges, offices, markets, etc.

Short-Term:

- a) Installing temporary kiosks for shelter, and distribution of water, medicines, etc.
- b) Developing mobile applications for spreading awareness on heat-related issues and locating shelters, drinking water kiosks, etc.
- c) Issuing advisories for tourists.
- d) Setting up special cool shelters for "Wage Employment programmes such as Mahatma Gandhi National Rural Employment Guarantee Scheme (MNREGA).
- e) Providing shade and drinking water for on-duty traffic personnel.

Medium Term:

- a) LED Display boards installed at District headquarters displaying the real-time weather data pertaining to Rainfall, Temperature, Humidity and Wind Speed should be incorporated into precautionary measures for Disaster Management.
- b) Involving Forest department to collate local coping and adaptation strategies indigenous technologies such as vernacular building materials and construction of green building. Energy Conservation Building Code (ECBC) etc. related to heat wave risk mitigation.

- c) New heat wave criteria must be evolved based on gridded data with maximum and minimum temperature to develop a scientific model to determine all-cause mortality.
- d) Zonal/regional HAP for megacities like Bengaluru, Mysuru & Mangalore etc., should be developed for its effective implementation.
- e) Identify "heat hot-spots" in State through appropriate tracking and modelling of meteorological data. Promote the timely development and implementation of local Heat Action Plans with strategic inter-agency coordination and a response targeting the most vulnerable groups.

Long Term:

- a) Focused capacity building- Heat wave mitigation management should be added in school curriculum to sensitise school children and local people. Training programmes in local level/ community level for awareness among people.
- b) Integrate climate variability mitigation and adaptation efforts in HAP.
- c) Yearly improvisation of heat wave plan through response and feedback data collection.
- d) Operational forecast of maximum temperature over State in short, medium and extended range timescale is very useful in giving heat wave outlook.
- e) Up-gradation of forecast system & associated equipments to provide heat wave alerts minimum of 2 to 3 weeks prior to the event.
- f) Health-harming air pollution distribution studies, emission inventories and health impact assessments of ambient and household air pollution through district wise clean air action plans and use these findings to inform policies targeted at reducing the main sources of pollution via an inter-ministerial approach.
- g) Evaluation of cascading effects of heat waves over flood, drought and hydrological models.

- h) Involvement of academia along with collaboration and more participation from higher educational institutes may be developed. The centres for excellence and dedicated research centres may have a pivotal role to play.

4.4 Key strategies:

Severe and extended heat waves can cause disruption to general, social and economic services. Government agencies will have a critical role to play in preparing and responding to heat waves at the local level, working closely with health and other related departments on a long-term strategic plan.

- a) Ensure preparedness and convergence between departments and other stakeholders.
- b) Establish Early Warning System (EWS) and communication systems
- c) Developing inter-agency response plan and coordination in field
- d) Preparedness at the local level for health eventualities
- e) Health care system capacity building
- f) Public awareness and community outreach
- g) Collaboration with private, non-government and civil society
- h) Assessing the impact - feedback for reviewing and updating the plan

4.5 Identification of Colour Signals for Heat Alert

IMD Currently follows a single system of issuing warnings for the entire Country through a colour-coded system as given below. This system advises on the severity of an expected heat hazard. However, threshold assessments carried out in different parts of the Country tell us that different cut-off points determine the warning signals appropriate for a specific state/region. Therefore, the States, districts and cities should carry out their respective threshold assessments for mortality and provide the information to IMD so that it can provide specific warning alerts to those States.

Red Alert (Severe Condition)	Extreme Heat Alert for the Day	Normal Maximum Temp increase 6° C to more
Orange Alert (Moderate Condition)	Heat Alert Day	Normal Maximum Temp increase 4° C to 5° C
Yellow Alert (Heat-wave Warning)	Hot Day	Nearby Normal Maximum Temp
Green (Normal)	Normal Day	Below Normal Maximum Temp.

Table 3: Alert Criteria for Heat Wave

4.6 Colour Code Signals for Heat Alert and Suggested Actions

Colour Code	Alert	Warning	Impact	Suggested Actions
Green (No action)	Normal Day	Maximum temperatures are near normal	Comfortable temperature. No cautionary action required	Normal activity
Yellow Alert (Be updated)	Heat Alert	Heat wave conditions at isolated pockets persists for 2 days	Moderate temperature. Heat is tolerable for general public but moderate health concern for vulnerable people e.g., infants, elderly, people with chronic diseases	(a) Avoid heat exposure. (b) Wear lightweight, light-coloured, loose, cotton clothes. (c) Cover your head
Orange Alert (Be prepared)	Severe Heat Alert for the day	(i) Severe heat wave conditions persist for 2 days. (ii) though not severe, but heat wave persists for 4 days or more	High temperature. Increased likelihood of heat illness symptoms in people who are either exposed to sun for a prolonged period or doing heavy work. High health concern for vulnerable people e.g., infants, elderly, people with chronic diseases	(a) Avoid heat exposure- keep cool. Avoid dehydration. (b) Wear lightweight, light-coloured, loose, cotton clothes. (c) Cover your head. (d) Drink water frequently, even if not thirsty. (e) Use ORS, homemade drinks like lassi, torani (rice water), lemon water/juice, buttermilk, etc., to keep yourself hydrated. (f) Avoid alcohol, tea, coffee and carbonated soft drinks, which dehydrates the body. (g) Take bath in cold water frequently. <u>In case of SUNSTROKE:</u> The main thing is to bring down the body temperature. Lay the person in a cool, place, under a shade. Wipe her/him with a wet cloth/wash the body frequently. Pour normal temperature water on the head. Consult a Doctor immediately.
Red Alert (Take Action)	Extreme Heat Alert for the day	(i) Severe heat wave persists for more than 2 days. (ii) Total number of heat/severe heat wave days exceeding 6 days	Very high likelihood of developing heat illness and heat stroke in all ages.	Along with suggested action for Orange Alert, Extreme care needed for vulnerable

Table 4: Colour code signs for Heat Wave and suggested Actions

CHAPTER-V

HEAT WAVE

PREPARDNESS & MITIGATION MEASURES

CHAPTER 5: HEAT WAVE PREPARDNESS & MITIGATION MEASURES

5.1 Prevention of Heat-Related Illness:

Heat waves characterised by long duration and high intensity have the highest impact on morbidity and mortality. An increase in humidity may exacerbate the impact of extreme summer heat on human health. There is growing evidence that the effect of heat wave on mortality is greater on days with high levels of ozone and fine particulate matter. Global climate change is projected to further increase Heat waves' frequency, intensity, and duration and attributable death (WHO).

Heat-related illness is avoidable. It can be best prevented if the vulnerable populations/communities are made aware of prevention tips, basic Do's and Don'ts through effective use of various media.

Preventive and mitigation measures to be taken during Heat wave as follows:

- a) Rescheduling schools and office timings in vulnerable districts (North Karnataka) to avoid peak heat periods during summer.
- b) Flexi work time for workers under MGNREGA to avoid peak heat.
- c) Productivity discount (reduced target/workload but paid full wages) during summer to prevent fatigue and exertion.
- d) Mass awareness on hydration and drinking water in strategic locations to be made available. ORS will be adequately stocked.
- e) Building Public Awareness about heat waves, dos and don'ts and management through innovative (Information Education Communication) IEC activities focusing mainly on vulnerable communities. Community outreach program at ward level and Panchayat level.
- f) Do not leave kids unsupervised in parked cars. Vehicles can rapidly heat up to dangerous level.

- g) Give them plenty of fluids to drink and check on child for concentrated (dark – coloured) urine, which can indicate dehydration.
- h) Listen to radio; watch TV; read newspaper for local weather news.

5.2 Hospital Preparedness Measures for Managing Heat-related Illness:

An advisory on Heat Wave Season 2024 to the State Health Department issued by National Centre for Disease Control Directorate Health Services, Ministry of Health and Family Welfare as provided in the given link https://ncdc.mohfw.gov.in/wp-content/uploads/2024/03/Advisory-for-State-Health-Department-on-heat-wave-season-2024_NPCCHH.pdf.

Paramedics and front line workers to be trained at Hospitals in all Districts/ BBMP should ensure that the following measures are in place:

- a) A detailed action plan to tackle heat-related illness well in advance of hotter months.
- b) Operational framework- preparing specific health adaption plan, development of guidelines and response plan in the line of State Action Plan.
- c) Need for updating heat health action plan, and issuing advisories for hospital preparedness, surveillance and weekly monitoring, including capacity building.
- d) Promoting strategic media coverage of climate and health linkages at the State level in Kannada language to increase support for climate mitigation and adaptation responses.
- e) Long-term measures such as adopting cool roofs, improving green/forest coverage and analysing health impacts in urban planning.
- f) Paramedics and front line workers to be trained according to the Standard Operating procedures to tackle all levels of heat-related illness. Capacity-building measures for doctors, nurses and other staff should be undertaken.
- g) Cases with suspected heatstroke should be rapidly assessed using standard treatment protocols.

- h) Identify surge capacities and mark the beds dedicated to treat heatstroke victims and enhance emergency department preparedness to handle more patients.
- i) Identify RRT (Rapid Response Teams) to respond to any emergency call outside the hospitals.
- j) Ensure adequate arrangements of Staff, Beds, IV fluids, ORS, essential medicines and equipment to cater to management of volume depletion and electrolyte imbalance.
- k) May try to establish outreach clinics at various locations easily accessible to the vulnerable population to reduce the number of cases affected. Health centres must undertake awareness campaigns for neighbourhood communities using different means of information dissemination.
- l) Primary health centres must refer the patients to the higher facility only after ensuring adequate stabilisation and basic definitive care (cooling and hydration).
- m) Hospitals must ensure proper networking with nearby facilities and medical centres to share the patient load which exceeds their surge capacities.
- n) All cases of heat-related illness (suspected or confirmed) should be reported to IDSP (Integrated Disease Surveillance Programme) unit of the district.

5.3 Acclimatisation:

Those who come from a cooler climate to a hotter climate, especially during the Heat wave season, are at risk. They should be advised not to move out in the open for a period of one week. This helps the body get acclimatised to heat. They should also be advised to drink plenty of water. Acclimatisation is achieved by gradual exposure to the hot environment during a heat wave season.

5.4 Identification for Heat Wave related illness and recordings of causalities:

It is important to undertake an objective identification of Heat wave illnesses and systematically record casualties resulting from heat wave. Districts may form committees

at the district level with members not below the rank of Assistant Civil Surgeon. Tahsildar, and Inspector of Police to enquire into the deaths due to heat strokes/ heat waves for correct reporting. In order to do so, the following four factors need to be taken into account.

- Recorded maximum temperature during the particular time period and place.
- Recording incidents, Panchanama or others witness, evidence or verbal -autopsy.
- Post-mortem/medical check-up report with causes.
- Local authority or Local body enquiry/verification report.
- Cases of heat exhaustion and heatstroke should be reported.

Reporting of heat wave related illness and causalities are the key to drawn causal relationship between heat wave and health impacts. The verifiable data on heat wave illness will enable future research on approaches to deal with Heat wave. National Center for Disease Control has developed Integrated Health Information Platform (IHIP <https://ihip.nhp.gov.in/idsp/#!/login>) for reporting on health related illness, logins for which is available with Health Department. All Health Facilities to be on boarded to IHIP platform for reporting. DHO will ensure compliance to the same and shall provide weekly consolidated report for the district.

CHAPTER-VI

ROLES AND RESPONSIBILITIES OF MANAGING HEAT WAVE

CHAPTER 6: ROLES AND RESPONSIBILITIES OF MANAGING HEAT WAVE

6.1 Need for data and analysis

As heat wave is notified as a State-specific disaster in Karnataka. In order to prepare for and take those necessary mitigation actions against heat wave, we need data on age group, sex and occupation of those who die of heat wave. We also need to collect data on whether the deaths occurred indoors or outdoors. Similarly, data on the economic status of the people who died needs to be collected. Geographically also the heat wave experiencing areas are varying globally, nationally and locally every year to year and also needs to improve the local weather observational network to assess the impact on different sectors like mainly on Agriculture, Insurance and Infrastructure sectors (e.g., railway track damages due to severe heat).

Data from various domains are very much needed to have a sound evidence-based policy. Its proper stratification valid and reliable data is needed for mortality and morbidity-the health outcomes directly and indirectly related to heat. Most recent work exploring the effects of ambient temperature on human health has not considered the direct heat-related health events such as heat strokes, heat exhaustion, and fatigue. However, counter-intuitive it might seem, these direct health outcomes are often not preferred by the research community. This is because their definitions are not always standardised, and the application of these definitions often may not be clinically feasible. Moreover, these direct heat outcomes are often biased by other factors in the affected area, thus compromising their validity. Instead, the research community has frequently examined the effects of heat on general health indicators that include all-cause mortality, disease-specific mortality and morbidity - cardiovascular and respiratory events being prominent among them, visits to emergency departments of health facilities, demand for ambulance services and others - which might be causally associated to soaring temperatures. Hence, the availability of such data from vital registration system of local

and district bodies, various tiers of health facilities and health departments are essential to carry out meaningful analysis of heat-related health events. A format for collecting this data is provided at **Annexure V & VI**, which the SDMAs and DDMAAs will use.

Reliable meteorological data, which constitute the exposure variables, are also necessary for robust evidence generation in the field- this includes data regarding various dimensions of ambient atmospheric temperature, relative humidity, rainfall and wind flow. Standardised atmospheric pollution data are often used to control their variations in these health prediction models, which can refine the dependency estimates of health outcomes on atmospheric heat.

Mortality data must be acquired from the registrar of Birth/Deaths at different levels. The determination of threshold values and characterising the temperature-mortality relationship and vulnerability assessment. It will help in preparation of heat action plan. All these data are needed in a time-series format - collected at the same time intervals, at the same locations and for a considerable period of time, so that studies can identify even the smaller but critical effects of heat on the affected population can be based on statistical data. Along with strengthening the vital registration systems, a proper data sharing strategy among all stakeholders should be developed. Each death should be registered at the respective municipality and/or block and the concerned medical officers should provide a medical certificate for the same. The format given at the end of this chapter has been adopted from the Department of Health and Family Welfare, Government of Odisha, can be used for collecting data on Heat wave related deaths.

6.2 Prevention, Preparedness and Mitigation Measures:

Built Environment

According to experts, urban areas have a significant role intending to climate change. They point out that construction of roads, buildings, and other structures replace the naturally vegetated landscape within urban areas, leading to changes within the

microclimate. As a result, various urban and pre-urban or rural landscapes observe different temperatures, which leads to the development of Urban Heat Island (UHI) phenomenon. The impact of Heat wave and UHI altogether affects human health, energy consumption and the environment. Local warming from the UHI intensifies the discomfort of urban residents and increases their vulnerability to heat stress. Urban areas experience different UHI intensities due to different physical and built characteristic properties. Building material, building height and density, population density, and percentage of green cover are a few of the factors that affect the magnitude of UHIs between different cities.

Examining the local cause of the disproportionate increase in temperature assists in identifying vulnerable hot spots for developing various mitigation measures. Each city should assess its built environment and identify major factors contributing/controlling the UHI magnitude. The assessment could be carried out and evaluated from local or regional research groups or institutions. Based on the assessment results, critical urban areas should be mapped and assigned priority of action accordingly. In long term measures, these factors should be incorporated in urban planning and design policies or proposals to minimise the heat stress risk.

City-level medium/long term measures

- a) Identification and evaluation of factors leading to disproportionate increase in temperature within the city.
- b) Generating a heat wave risk and vulnerability map for developing a strategic mitigation action plan.
- c) Mapping hot-spots within the city and integrating them in vulnerability assessment.
- d) Measures to reduce the temperature in these hot spots by developing vertical gardens, small parks with a water fountain etc., must be developed.
- e) Coordination with different research and educational institution for built environment assessment.

- f) Allocate part of research and development in the financial budget approvals for heat wave action planning.
 - g) Curbing future UHI manifestation by incorporating findings from the built environment assessment into urban planning and design policies or bylaws.
 - h) Integrating heat action plan with the development plan. Development plans should focus on reducing heat stress and water stress in the city.
 - i) Adhering to building codes in the city.
- **Cool roofs to Provide Affordable Thermal Comfort:** Urban residents living in slums have fewer options to adapt to rising temperatures. This increases their vulnerability to heat and results in greater adverse impacts of extreme heat on these communities; in their issue brief "Rising Temperatures, Deadly Threat", the NRDC and IIPH Gandhinagar identified several specific factors that increase the vulnerability of slum residents to extreme heat.
 - **Higher exposure to Extreme Heat:** Slum residents are more likely to be exposed to heat since they work primarily outside or in unventilated conditions. They live in homes constructed of heat-trapping materials with tin or tarpaulin roofs their communities lack trees and shade.
 - **Greater susceptibility to Health Effects of Extreme Heat:** Lack of access to clean water, poor sanitation, overcrowding, malnutrition, and a high prevalence of undiagnosed/untreated chronic medical conditions due to poor access to healthcare heighten slum community members' susceptibility to extreme heat's effects on health.
 - **Fewer Adaptation Options Available:** Slum residents lack control over their home and work environments, with limited access to (and inability to afford) reliable electricity and cooling methods like fans, air coolers and air conditions, insufficient access to cooling spaces, and a dearth of health information on which to act. All these factors reduce slum residents' opportunities to adapt to increasing temperatures.

6.3 Cool Roofs in the Indian Context

Leading studies have shown that cool roofs work to guard against increasingly warmer temperatures in Indian cities. Cool roofs need limited maintenance, and a cool protective coating can be reapplied every 4-5 years and increase the longevity of the roof beneath it. This, combined with the nearly 20% savings on the building's air conditioning costs, makes cool roofing very cost-effective over the long run. In a country where less than 10% of households have air conditioning, access to affordable cooling can be a matter of survival for millions of people and not just comfort. Light-colored roofs have been used as traditional heat management techniques in India. Slum communities are one of the groups most susceptible to extreme heat because of the lack of access to cooling and that slum housing is often made of heat-trapping materials such as thin sheets, cement sheet (asbestos), plastic and tarpaulin without sufficient ventilation. As living standards rise, the demand for cooling and air conditioning will rise dramatically, threatening to strain the Country's electric grid, worsen air pollution, increase fuel imports, and magnify the impacts of global warming. Reduced air conditioning use is critical to saving energy consumer costs, reducing emissions and reducing hydrofluorocarbons. Thus, an affordable solution is cool roofs.

A cool roof is a white reflective roof that stays cool in the sun by minimising heat absorption and reflecting thermal radiation to help dissipate the solar heat gain. Research has shown that city-wide installations of highly reflective roofs and pavements, along with planting shade trees will, on average, reduce a city's ambient air temperature by 2 to 4 degrees Celsius in summer months and also large scale, cool roofs can reduce the urban heat island effect in a city.^{1,2} Cool roofs include coatings and treatments such as lime-based whitewash, white tarp, white china mosaic tiles and acrylic resin coating and provide an affordable solution for providing thermal comfort.

Livestock preparedness during hot weather: Extreme heat causes significant stress to

livestock. There is a need to plan well for reducing the impacts of high temperatures on livestock. Keeping an eye on the weather forecasts and developing a mitigation plan for high to extreme temperatures can be effective in ensuring that the livestock has sufficient shade and water on hot days.

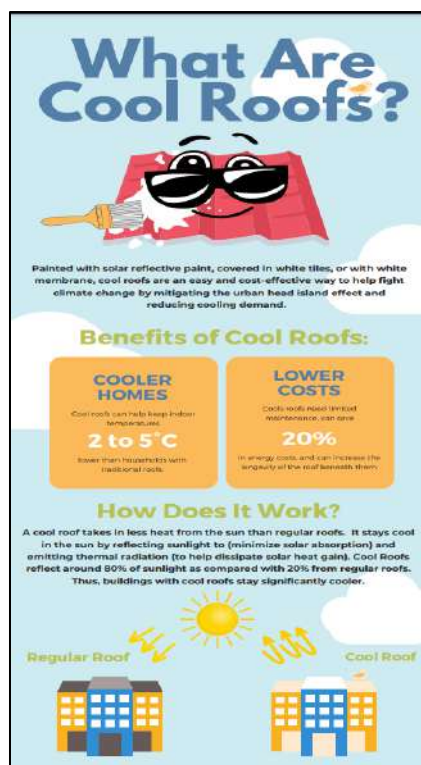
Prevention, preparedness and mitigation measures for various stakeholders are enumerated in the Roles and Responsibilities Managing Heat Wave in the following

Table: 12.

¹Natural Resource Defence Council, "Looking Up: How Green Roofs and Cool Roofs Can Reduce Energy Use, Address Climate Change, and Protect Water Resources in Southern California", June 2012, <http://www.nrdc.org/sites/default/files/GreenRoofsReport.pdf> (last accessed on 05 April, 2017)

²Vishal Garg, Cool Roofs Toolkit, "Cool Roof Activities in India", <http://www.coolrooftoolkit.org/wp-content/uploads/2012/04/Vishal-Presentation.pdf> (last accessed on 05 April, 2017)

"Heatwave Action: House Owners' Guide to Alternate Roof Cooling Solutions, April 2022"
<https://ndma.gov.in/sites/default/files/PDF/Guidelines/Cool-Roof-Handbook.pdf>



Benefits of Cool Roofs

ANNEXURES

ANNEXURE: I

NDMA GUIDELINES FOR STATE-DISTRICT AND LINE DEPARTMENT AUTHORITIES

State-level and District level

- a) Undertake an awareness campaign to inform and educate the public on heat wave Do's & Don'ts.
- b) Undertake necessary steps to prevent heat-related deaths.
- c) Hold regular press conferences on the risks and dangers of heat-related illnesses, activate "cooling centres" such as temples, public buildings, malls, etc. and urge NGOs, community groups and individuals to open drinking water/buttermilk kiosks at public places during heat wave conditions.
- d) Urge power companies to prioritise maintaining power supply to critical facilities (such as hospitals and UHCs).

STATE LEVEL

Karnataka State Disaster Management Authority (KSDMA) and state line departments

- a) KSDMA in coordination with KSNDMC shall update heat wave action plan as per the NDMA guidelines 2019.
- b) The authority must circulate heat wave action plan to all Collectors & HoDs of concerned line departments with instructions for its implementation and appoint a Nodal Officer at State, District and Taluk levels for communicating early warning and coordinating the implementation of heat wave action plan.
- c) The authority instruct departments/ agencies to prepare and submit their action plans to state government.
- d) KSDMA reviews and monitor the heat wave situation through video conferencing with concerned line departments/districts/ Taluks. Widely publicise Do's & Don'ts.
- e) KSDMA in association with I & PR department, Panchayati Raj along with KSNDMC shall publish IEC print material (print material, video, radio jingles etc) in regional language. Warnings may be disseminated by using SMS, WhatsApp,

Facebook, Twitter etc.

- f) The State Health and Family Welfare departments must ensure stock of ORS packets at health centres, anganwadis, schools and other important locations.
- g) Education department must re-schedule school timings to avoid hot weather impact. Schools may start early and close before noon or as per the local climatic conditions.
- h) Panchayati Raj institutions must setup large- scale drinking water stations (kiosks) at public places.
- i) The Panchayati Raj Department shall set up special shelters for MGNREGA/construction workers and rescheduling their working hours.
- j) The revenue department shall undertake local thresholds assessment with the partnership of expert institutions
- k) The KSDMA allocates funds from SDRF for the plan implementation including preparedness, capacity building mitigation activities (long term and short term).
- l) The revenue (DM) department provides a common web based platform (Whats App or other comfortable social network) for inter- department/ agency coordination on knowledge management.
- m) KSDMA instruct departments to take preparedness measures based on the warning issued by IMD and KSNDMC. KSDMA has to ensure proper reporting of heatwave related impacts including deaths by each departments as per the formats issued by NDMA and SDMA shall compile the same and send to NDMA.
- n) SDMA organizes state level awareness programme on heatwave impact mitigation and preparedness to all the concerned department heads during the first week of March.

DISTRICT LEVEL

District Disaster Management Authorities- District line departments

- a) District Disaster Management Authorities (DDMA) organizes review meetings with district line departments before heat season starts and revise heatwave action plans at the district level.
- b) District Commissioners hold regular Press conferences on the risks and dangers of heat related illness, activated “cooling centres” at important locations – Religions places, Community and Public buildings, Malls and Bus stands.
- c) District administrations also support NGO’s, Community Groups and Individuals to open “Free Drinking Water” at public congregation places for providing drinking water and butter milk during heat wave conditions.
- d) Undertake awareness campaign to inform and educate the public on heat wave Do's & Don'ts.
- e) DDMA's must ensure all line departments are following guidelines under the heat wave action plan.
- f) Undertake necessary steps to prevent heat-related deaths with the support of district line departments.
- g) Hold regular press conferences on the risks and dangers of heat-related illnesses, activate "cooling centres" such as temples, public buildings, malls, etc. and urge NGOs, community groups and individuals to open drinking water / butter milk kiosks at public places during heat wave conditions.
- h) Ensure that all concerned line departments/agencies are well connected with the early warning facilities from KSNDMC and IMD.
- i) DDMA's have to ensure heat wave impact reports from all the concerned line departments as per the formats issued by NDMA.
- j) Organize district level awareness programme on heat wave impact mitigation and preparedness to all the concerned department heads during the first week of March.

DEPARTMENT LEVEL

Revenue department (Disaster Management)

- a) Review and revise heat wave action plan
- b) Circulate state plan with all the concerned line departments and agencies
- c) Ensure that all departments are ready with their action plan.
- d) Instruct all concerned line departments to send daily and monthly impact report as per the format attached in the **Annexure- V**.
- e) Monitor capacity building activities and awareness programmes both for the officials and vulnerable community.
- f) Document heat wave impact data and best practices in heat wave preparedness and mitigation.
- g) Share consolidated heat wave impact data and best practices to NDMA

KSNDMC, Revenue Department (DM), GoK and IMD, GoI

- a) Ensure timely and accurate temperature forecasts and communicate district wise maximum temperature details on daily basis.
- b) Giving heat wave alerts/warnings promptly through Mobile application, Social Media pages, SMS, E-Mail, DEWS and KSNDMC website.
- c) Posting bulletins on the website whenever temperature crosses 40⁰c in plain areas and 37 ⁰C in coastal areas and make sure that the information has reached the health department officials, district administration and end users.

Information and Public Relations (I & PR) Department

- a) District officers has to be instructed to identify high risk areas for giving more attention
- b) Develop IEC material (posters, pamphlets, leaflets, wall paintings etc.) in local languages and widely publicise them for creating awareness.
- c) Create public awareness on heat-related illnesses and preventive tips (Do's & Don'ts) through electronic media (TV, FM Radio), print media (News Papers) and Social Media (Facebook, Twitter and WhatsApp).

Medical & Health

- a) Undertake orientation/training and issue alerts to village level functionaries.
- b) Adopt heat focused examination procedures at local hospitals.
- c) Develop a monitoring mechanism for implementation of heat wave health hospital preparedness plan.
- d) Deploy additional staff to take care of persons affected due to sunstroke, activate Emergency services and keep an adequate stock of ORS and Intravenous (IV) fluids in all hospitals / PHCs / UHCs.
- e) Follow a standard protocol for investigating and arriving at the cause of death.
- f) Adopt a uniform process for registration of casualties/ deaths due to heat wave.
- g) Heat related illness guidelines
(<https://ncdc.gov.in/WriteReadData/linkimages/NationActionplanonHeatRelatedIllnesses.pdf>)
- h) <https://nidm.gov.in/PDF/pubs/NDMA/18.pdf>

Municipal corporations

- a) Identify a vulnerable place in the city, town, and slum areas, which are hotspots for heat wave, and ensure drinking water facilities.
- b) During the travelling time inside the bus also, drinking water facility made available in the heat prone districts
- c) Open parks/open areas during daytime for providing spaces with shade.
- d) Regular sprinkling of water on roads.
- e) Construct shelters and sheds at public places and provide public parks during the heat wave season.
- f) Promote cool roofs initiative -paint the roof white, create green roofs and walls, and plant trees in the neighbourhood to keep them cool.
- g) Appropriate planning while constructing new buildings (e.g., in architecture, width/height ratio, street development, orientation and site) in urban areas.
- h) Ensure capacity building of structural engineers, civil engineers and architects for construction of green buildings and maintenance and fire safety of structures.
- i) Ensure construction of green buildings which to the environment and building codes.

Labour & Employment department

Organise awareness camps and publish health advisories on heat-related illnesses for

industrial and other labour. Direct employers to reschedule working hours for outdoor workers to avoid peak hours (12 Noon to 3 PM).

- a) Coordinate with the health department and ensure regular health check-ups of workers.
- b) Ensure the availability of drinking water and undertake other necessary measures for construction workers.
- c) Regulate / Reduce piece rate for daily wages worker.

Animal Husbandry Department

- a) Preparation, implementation and review of heat wave action plan to safeguard the cattle.
- b) Activate field staff and Gaupalaks/ Shepherds at village level to create awareness among those with livestock on animal management during heat wave conditions.
- c) Create shelters for livestock and animal husbandry and maintain it.
- d) Pre-positioning of adequate veterinary medicines and supplies.
- e) Provide and maintain cattle troughs with safe drinking water.

Information Technology (IT) department

- a) Preparation of dashboard/interface for monitoring heat wave conditions in the District/State.
- b) Bulk SMS alerts to be sent through this dashboard/ portal.
- c) Develop a mobile application for spreading heat-related issues, alerts and information about shelters and drinking water.

Education Department

- a) Reschedule school timings (restrict school timings between 11 AM and 3 PM, start mid-day schools) and vacations as per the heat wave situation.
- b) Ensure cool places for all educational institutions, and availability of drinking water facilities.
- c) Ensure that students avoid outdoor physical activities during the summer. Don't allow open-air classes.

PR&RD department

- a) Implementation of instruction for mainstreaming heat health precautionary measures, including rescheduling of working hours and reduce piece rate, in all schemes and programmes.
- b) Restrict the working hours between 11 AM to 3 PM under MGNREGA.
- c) Ensure shed for resting and drinking water facilities for workers at all workplaces.

Electricity and power supply department

- a) Ensure repair & maintenance work on time for uninterrupted power supply.
- b) Reschedule load shedding of power to avoid peak heat hour.

Transport Department

- a) Ensure shelter/shades at Bus terminals/stops.
- b) Ensure drinking water facilities at major bus stops and inside the buses.
- c) Ensure facilities for First Aid at major bus stands / terminals. Consider changing bus timings to avoid peak heat hours, in consultation with the district administration.
- d) Ensure shade and cool jacket for on-duty traffic police as they are more exposed to heat wave.

Divisional Railways Manager

- a) Repair/maintenance of mechanical/ electrical system on priority basis including fan and cooling system.
- b) Ensure drinking water facilities in trains and at railway stations.
- c) Railway track monitoring and maintenance

Forest Department

- a) Ensure proper afforestation (greenery) at public places.
- b) Continuous watch in the forest area to avoid forest fires.
- c) Provide safe drinking water and shade in forest areas.
- d) Maintain water bodies/ponds in the forest area for wild animals & birds.

Tourism & Endowment Department

- a) Ensure proper registration of tourists who are visiting the State.
- b) Publicise advisories for tourists on heat wave conditions in the State.
- c) Build temporary shaded areas and ensure availability of safe drinking water for pilgrims at religious places.

Preparedness at Schools: (Department Of Education)

Heat management planning

- a) Create infrastructure that reduces exposure to heat e.g. room ventilation, access to additional fans, shade provision (plant trees or build structures), source alternative venues for outdoor activities.
- b) Consider the provision of at least one priority area of the school with artificial cooling.
- c) Build staff and student awareness about the prevention, monitoring and identification of heat stress symptoms.
- d) Consider suitable uniform options that incorporate UV protection and cooling fabrics.

Managing schools during excessive heat or heat wave conditions

- a) Modify or suspend normal school activities during excessive heat.
- b) Postpone any outdoor or sporting activities where appropriate
- c) Increase access to the coolest areas of the school grounds or facilities for lessons or other activities.
- d) Ensure students with additional support needs are appropriately supervised, including the monitoring of their hydration.
- e) Ensure school lunch boxes are stored in cool areas.
- f) Facilitate and encourage students to drink plenty of water and to stay out of the sun.
- g) Department of Health recommends that during hot weather, water (room temperature or slightly cool rather than very cold) is the best fluid to drink.
- h) Every school must have first aid kits with sufficient quantities of ORS packets and other essential items.
- i) Undertake normal first aid procedures in the event of a student or staff member

becoming heat stressed.

- j) Communicate the action plan details to teachers, supporting staff, transport agencies, children and parents
- k) While preparing guidelines in the action plan, ensure that the following areas are to be covered - class rooms, labs, play grounds, cafeteria, school buses
- l) Personal hygiene measures at the special shelter facilities, drinking water facilities

Playing and exercising safely in hot weather

Factors to consider when cancelling or postponing a sporting event include, but are not limited to:

- a) The temperature - both ambient and relative humidity (local weather conditions can be checked on the IMD website)
- b) The duration and intensity of the event (for example, an endurance or distance event has more potential for problems than a stop-start team event)
- c) Rest and drink breaks
- d) Time of day
- e) Local environment
- f) Acclimatisation of the participants
- g) Fitness levels of participants
- h) Age and gender of participants.

HEAT WAVE - DO's and DON'Ts

Sl. No.	Do's	Don'ts
1	Try to stay in cool places	Expose to direct sun light or hot. breeze
2	Use umbrella during hot days	Move under hot sun without umbrella
3	Wear thin loose cotton garments, preferably white Colour	Use of black and synthetic, thick. clothes during summer season
4	Wear a hat of cotton or a turban	Move under the hot sun without a hat or turban
5	Try to void outdoor physical activity. from 11a.m to 04 p.m.	Attend to strenuous physical. activity under the hot sun
6	Take ample water along with salted. buttermilk and glucose water	
7	Take measures to reduce the room temperature like warning, using window. shades, fanning and cross ventilation	Allow direct hot air into the living. rooms
8	Shift the person with heatstroke. symptoms a cool dwelling	Delay in shifting the person suffering from heat stroke to a cool place
9	Person suffering from heat stroke should. have minimum clothing	Person suffering from heatstroke. to have thick clothing
10	The person suffering with Heat wave stroke has to be sponged with cold water, indirect application of ice packs.	The person suffering from heat. stroke to be sponged with hot water and to be exposed to hot air
11	The person suffering with heatstroke. should be kept in between ice blocks	
12	If the persons affected with Heat wave stroke and are not showing any improvement, he/she should be shifted to a hospital immediately, preferably with cooling facility.	Delay in shifting the person affected with heat stroke whenever there is no improvement in his condition
13	Providing adequate water/ ORS/ Buttermilk once coming from outside during summer	After coming from outside immediately, drinking Tea/Coffee/ Honey

Table 5: Preparedness at Community level- Do's and Don'ts

Knowledge of effective prevention and first-aid treatment, besides an awareness of potential side-effects of prescription drugs during hot weather, is crucial for physicians and pharmacists to best mitigate the effects of heat illness. The details of case definitions are mentioned in **Annexure-II**.

Heat Disorder	Symptoms	First Aid
Heat rash	Skin redness and pain, possible swelling, blisters, fever, headaches.	Take a shower using soap to remove oils that may block pores, preventing the body from cooling naturally. If blisters occur, apply dry, sterile dressings and seek medical attention.
Heat Cramps	Painful spasms usually in leg and abdominal muscles or extremes, Heavy sweating.	Move to a cool or shaded place. Apply firm pressure on cramping muscles or gently massage to relieve spasms. Give sips of water; if nausea occurs, discontinue.
Heat Exhaustion	Heavy sweating, weakness, skin cold, pale, headache and clammy extremities. Weak pulse. Normal temperature possible. Fainting, vomiting.	Get victim to lie down in a cool place. Loosen clothing. Apply cool, wet cloth. Fan or move victim to air-conditioned place. Give sips of water slowly and if nausea occurs, discontinue. If vomiting occurs, seek immediate medical attention, call 108 and 102 for an ambulance.
Heat Stroke (Sun Stroke)	High body temperature. Hot, dry skin. Rapid, strong pulse. Possible unconsciousness or altered mental status. The victim will likely not sweat.	Heatstroke is a severe medical emergency. Call 108 and 102 for an ambulance for emergency medical services or take the victim to a hospital immediately. Delay can be fatal Move victim to a cooler environment. Try spraying cold water on the body and fan the wet body. If possible, sponging or cool bath sponging to reduce body temperature. Use extreme caution. Remove clothing. Use fans and/or air conditioners. DO NOT GIVE FLUIDS ORALLY if the person is not conscious.

Table 6: Symptoms and First Aid for various Heat Disorders

Must for All Do's

- a) Stay at home and listen to the radio; watch TV; read Newspaper for updates/advisories on the local weather situation.
- b) Drink sufficient water as often as possible, even if not thirsty. Persons with epilepsy or heart, kidney or liver disease who are on fluid-restricted diets; or have a problem with fluid retention should consult a doctor before increasing liquid intake.
- c) Use ORS (Oral Rehydration Solution), homemade drinks like lassi, torani (rice water), lemon water, buttermilk, etc., to keep yourself hydrated.
- d) Wear lightweight, light-coloured, loose, cotton clothes.
- e) Avoid going out. If it is necessary to go outside, cover your head (cloth/hat or umbrella) and face.

Other Precautions

- a) Stay indoors as much as possible.
- b) Keep your home cool -use curtains, shutters or sunshades, and open windows at night. Try to remain on the lower floors.
- c) Use fans damp clothing and take a bath in cold water frequently to cope up with excess heat.
- d) Keep animals in the shade and give them plenty of water to drink.

Don'ts

- a) Avoid going out during peak heat hours -especially between 12.00 noon to 3.00 p.m.
- b) Do not go out barefoot or without a face and head cover.
- c) Avoid cooking during peak hours. Open doors and windows to ventilate the cooking area adequately.
- d) Avoid alcohol, tea, coffee and carbonated soft drinks, which dehydrate the body.
- e) Avoid high-protein, spicy and oily food. Do not eat stale food.

Employers and Workers

Do's

- a) Provide clean and cool drinking water at the workplace.
- b) Caution workers to avoid direct sunlight. If they have to work in the open (agricultural labourers, MNREGA workers, etc.), ensure that they cover their heads and face at all times.

- c) Schedule strenuous jobs to cooler times of the day.
- d) Increase the frequency and length of rest breaks for outdoor activities.
- e) Give special attention to pregnant workers or workers with a medical condition.
- f) Sanitation workers should cover their heads, wear mask and gloves.
- g) Once you go home after work, take a bath and wash your used clothes thoroughly.

Don'ts

- a) Don't smoke tobacco.
- b) Avoid alcohol, tea, coffee and carbonated soft drinks
- c) Don't consume alcohol, tea, coffee and carbonated soft drinks
- b) Don't go to work if you are sick; Stay at home.

Police / Traffic Police Personnel

- a) Wear cool jacket while on duty during the day.
- b) Drink sufficient water, as often as possible, even if not thirsty.
- c) Use protective gear – shade, sunglasses, and sunscreen.
- d) As far as possible, relatively young personnel should be put on traffic duty during the day.
- e) When you go home after work, take a bath and wash your used clothes thoroughly.

Senior Citizens

Do's

- a) Stay indoors as much as possible.
- b) Keep your home cool, use curtains and fans or cooler.
- c) Maintain hygiene by regularly washing hands, especially before having meals.
- d) Call a doctor immediately if you feel sick and experience any of the following:
- e) High body temperature, with or without body ache
- f) Throbbing headache, dizziness, nausea or disorientation
- g) Coughing and/or shortness of breath
- h) Unusually poor appetite

If you are looking after a senior citizen:

- i) Ensure timely meals and water intake.
- j) Stay indoors as much as possible.
- k) Keep your home cool, use curtains and fans or cooler.

ANNEXURE -II

Case Definitions: Range of Heat Illness - Typical Presentations-symptoms, signs & prognosis

Clinical Entity	Age Range	Setting	Cardinal Symptoms	Cardinal/ Important Signs	Pertinent Negative findings	Prognosis
Heat rash/prickly heat/Miliaria	All, but frequently children	Hot environment; +/- insulating clothing or swaddling (wrap in tight clothes)	Itchy rash with small red bumps at pores in the skin. Seen in setting of heat exposure; bumps can sometimes be filled with clear or white fluid	Diffused red colour skin or vesicular rash, itching of the skin without visible eruption	Not focally distributed like a contact dermatitis	Full recovery with elimination of exposure and supportive care
Heat cramps	All	Hot environment, typically with exertion, +/- insulating clothing	Painful spasms of large and frequently used muscle groups	Uncomfortable appearance, may have difficulty fully extending affected limbs/ joints	No contaminated wounds/ tetanus exposure; no seizure activity	Full recovery with elimination of exposure and supportive care
Heat exhaustion	All	Hot environment; +/- exertion; +/- insulating clothing or swaddling (wrap in a tight clothes)	Feeling overheated, light-headedness, exhausted and weak, unsteady, feeling of vomiting, sweaty and thirsty, inability to continue activities	Sweaty/diaphoretic; flushed skin; hot skin; normal core temperature; +/- dazed, +/- generalized weakness, slight disorientation	No coincidental signs and symptoms of infection; no focal weakness; no difficulty in swallowing food or speech; no overdose history	Full recovery with elimination of exposure and supportive care; progression to heat syncope/ stroke if continued exposure
Heat	Typically,	Hot	Feeling hot and	Brief,	No seizure	Full recovery

Clinical Entity	Age Range	Setting	Cardinal Symptoms	Cardinal/ Important Signs	Pertinent Negative findings	Prognosis
syncope	adults	environment; +/- exertion; +/- insulating clothing or swaddling (wrap in a tight clothes)	weak; light-headedness followed by a brief loss of consciousness	generalized loss of consciousness in hot setting, short period of disorientation, if any	activity, no loss of bowel or bladder continence, no focal weakness, no difficulties in food swallowing or speech	with elimination of exposure and supportive care; progression to heat stroke if continued exposure
Heat Stroke	All	Hot environment; +/- exertion; +/- insulating clothing or swaddling (wrap in a tight clothes)	Severe overheating; profound weakness; disorientation, not fully alert, convulsion, or other altered mental status	Flushed, dry skin (not always), core temp less than 40 degree Celsius or 104 degree Fahrenheit; altered mental status with disorientation, incoherent behaviour, coma, convulsion; tachycardia; tachycardia; hypotension	No coincidental signs and symptoms of infection; no focal weakness; no difficulties in swallowing food or speech, no overdose history	25-50% mortality even with aggressive care; significant morbidity even if survives

Annexure – III

Heat illness Treatment Protocol

Recognizing that treatment protocols may vary slightly according to the setting. (EMS, health centre, clinic, hospital emergency department, etc.), the following should apply generally to any setting and to all patients with heart related illnesses:

1. Initial patient assessment primary survey (airway, breathing, circulation, disability, exposure), vital signs including temperature.
2. Consider heat illness in differential diagnosis if:
 - a. Presented with suggestive symptoms and signs.
 - b. Patient has one or more of the following risks factors:
 - i. Extremes of age (infants, elderly)
 - ii. Debilitation/physical deconditioning, overweight or obese
 - iii. Lack of acclimatization to environmental heat (early in summer season)
 - iv. Any significant underlying chronic disease, including psychiatric, cardiovascular, neurologic, hematologic, obesity, pulmonary, renal, and respiratory disease.
 - v. Taking one or more of the following:
 1. Sympathomimetic drugs,
 2. Anticholinergic drugs,
 3. Barbiturates,
 4. Diuretics,
 5. Alcohol,
 6. Beta blockers
3. Remove from environmental heat exposure and stop physical activity.
4. Initiate passive cooling procedures.
 - a. Cool wet towels or ice packs to axillae, groin and around neck; if patient is stable,

may take a cool shower, but evaluate risk of such activity against gain and availability of other cooling measures.

b. Spray cool water or blot cool water onto the skin.

c. Use fan to blow cool air onto moist skin.

5. If temperature lower than 40° C, repeat assessment every 5 minutes; if improving attempt to orally hydrate (clear liquids, ORS can be used but not necessary; cool liquids better than cold). If temperature is 40° C or above, initiate IV rehydration and immediately transport to emergency department for stabilization.

Annexure-IV













IEC MATERIALS

Do's



Don'ts



 <p>HEATWAVE : MUST FOR ALL Listen to Radio; watch TV; read Newspaper for local weather news</p>	 <p>HEATWAVE : DO's AND DONT's Drink sufficient water - even if not thirsty</p>	 <p>HEATWAVE : DO's AND DONT's Use ORS (Oral Rehydration Solution), homemade drinks like lassi, torani (rice water), lemon water, buttermilk, etc. to keep yourself hydrated</p>
 <p>HEATWAVE - DOs AND DONTs Wear lightweight, light-coloured, loose, cotton clothes</p>	 <p>HEATWAVE - DOs AND DONTs Stay indoors as much as possible</p>	 <p>HEATWAVE - DOs AND DONTs Use fans, damp clothing and take bath in cold water frequently</p>
 <p>HEATWAVE - DOs AND DONTs Avoid cooking during peak hours Open doors and windows to ventilate cooking area adequately</p>	 <p>HEATWAVE - DOs AND DONTs If you feel dizzy or ill, see a doctor immediately or ask somebody to take you to the doctor immediately</p>	 <p>HEATWAVE - DOs AND DONTs Keep animals in shade and give them plenty of water to drink</p>
 <p>HEATWAVE - DOs AND DONTs Avoid going out in the sun, especially between 12.00 noon and 3.00 p.m.</p>	 <p>HEATWAVE - DOs AND DONTs Avoid strenuous activities when outside in the afternoon</p>	 <p>HEATWAVE - DOs AND DONTs Do not go out barefoot</p>

HEATWAVE : DO's AND DON'TS



**Listen to radio; watch TV;
read newspaper for local
weather news**



HEATWAVE : DO's AND DON'TS



**Drink sufficient water -
even if not thirsty**



HYDRATION IS A KEY FACTOR IN PRESERVING GOOD HEALTH DURING SUMMERS



HEATWAVE : DO's AND DON'TS



Avoid alcohol, tea, coffee and carbonated soft drinks, which dehydrates the body

HEATWAVE : DO's AND DON'TS



Cover your head: Use a cloth, hat or umbrella

HEATWAVE : DO's AND DON'TS



Avoid going out in the sun, especially between 12.00 noon and 3.00 p.m.

HEATWAVE : DO's AND DON'TS

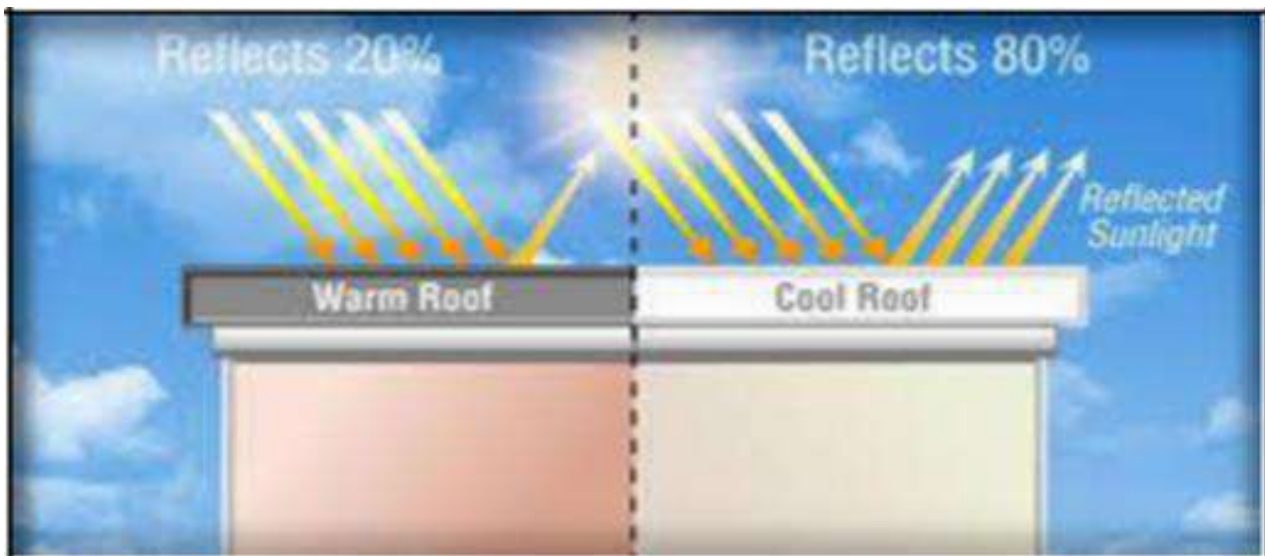


Avoid strenuous activities when outside in the afternoon

HEATWAVE : DO's AND DON'TS



Caution workers to avoid direct sunlight



HEATWAVE : DO's AND DON'TS

If you have to leave your car, even for a minute, always take your children with you



Do not leave children or pets in parked vehicles - as they may get affected by Heat Wave

HEATWAVE : DO's AND DON'TS



Use ORS (Oral Rehydration Solution), homemade drinks like lassi, torani (rice water), lemon water, buttermilk, etc. to keep yourself hydrated

HEATWAVE : DO's AND DON'TS



Wear lightweight, light-coloured, loose, cotton clothes



TREATMENT

EMERGENCY MEASURES:

Move the person to a shady spot or indoors & have him/her lie down with legs elevated.

If able to drink liquids, have them sip cool water.

Remove clothing, apply cool water to the skin, & fan the person.

Apply ice to armpits, wrists, ankles, & groin.

Heat stroke is a medical emergency! Bring the patient immediately to the hospital after instituting emergency measures.

MOST SEVERE FORM OF HEAT ILLNESS WHEN THE BODY OVERHEATS & CANNOT COOL DOWN BY SWEATING BECAUSE OF DEHYDRATION & HOT/HUMID ENVIRONMENT

SIGNS & SYMPTOMS

USUALLY STARTS WITH SIGNS OF HEAT EXHAUSTION

- Warm, flushed skin
- Faintness
- Dizziness
- Weakness
- Very high fever of 41°C
- Headache
- Rapid heartbeat
- Convulsion
- Unconsciousness

RISK FACTORS / CAUSES

- Dehydration
- Hot & humid weather
- Vigorous exercise in hot weather
- Too much direct exposure to the sun
- Working outdoors

PREVENTION

DURING VERY HOT AND HUMID WEATHER,

- Limit the amount of time you spend outdoors.
- Drink plenty of water.
- Avoid tea, coffee, soda, & alcohol.
- Wear a wide-brimmed hat & long-sleeved clothing when outdoors.
- Schedule heavy-duty activities for the beginning or end of the day, when it's cooler.

HEATWAVE : DO's AND DON'TS



Avoid cooking during peak hours. Open doors and windows to ventilate cooking area adequately

HEATWAVE : DO's AND DON'TS



Keep your home cool, use curtains, shutters or sunshade and open windows at night. Try to remain on lower floors



Keep animals in shade and give plenty of water to drink.

ಬಿಸಿ ಗಾಳಿ ಸಂಧರ್ಭಗಳ ಸುರಕ್ಷಿತ ಸಲಹೆಗಳು



ಸೂರ್ಯನನ್ನು ಪ್ರೇಕ್ಷಿಸುವ ಕೆಲಸಗಳನ್ನು ತಪ್ಪಿಸಿ ಮಾಡಿ.



ಸ್ಥಳೀಯ ಹವಾಮಾನದ ಮುನ್ಸೂಚನೆಗಳನ್ನು ಆರಿಸಿ ಮತ್ತು ತಾಪಮಾನ ಬದಲಾವಣೆಗಳ ಬಗ್ಗೆ ತಿಳಿಯಲು ಟಿ.ವಿ ನೋಡುವುದು.



ಸುರಕ್ಷಿತ ಮತ್ತು ಉಳಿದಿರಾಗಿ ಆಗತ್ಯ ಪಕ್ಷದಲ್ಲಿ ಉಪಯೋಗಿಸಲು ಸಿದ್ಧವಾಗಿರುವ ಸಾಮಗ್ರಿಗಳನ್ನು ತಯಾರಿಸಿಟ್ಟುಕೊಳ್ಳಿ.



ಮಕ್ಕಳು ಅಥವಾ ಸಾಕುಪ್ರಾಣಿಗಳನ್ನು ಮುಟ್ಟುವ ವಾಹನಗಳಲ್ಲಿ ಆರದಾ ಕೊಂಡು ಹೋಗಬೇಡಿ.



ಬಿಸಿ ಗಾಳಿ ಸಂಧರ್ಭದಲ್ಲಿ ಸಾಧ್ಯವಾದಷ್ಟು ಮನೆಗೊಳಗೆ ಇರುವುದು.



ಬಿಸಿಗಾಳಿ ಸಮಯದಲ್ಲಿ ಹೊತ್ತಾಗಿ ನೀರು ಕುಡಿಯಬಹುದು.



ನೀರು ಹೊರಗೆ ಹೋಗುವ ಸಂಧರ್ಭದಲ್ಲಿ ಛತ್ರ ಹಿಡಿದು ಕೊಂಡು ಹೋಗುವುದು.



HEAT WAVE CAN BE FATAL!

TAKE THE FOLLOWING PRECAUTIONS

- Listen to Radio; watch TV; read Newspaper for local weather news.
- Drink sufficient water - even if not thirsty.
- Use ORS (Oral Rehydration Solution), homemade drinks like lassi, torani (rice water) lemon water, buttermilk, etc. to keep yourself hydrated.
- Wear lightweight, light-coloured, loose, cotton clothes.
- Cover your head: Use a cloth, hat or umbrella.
- Keep animals in shade and give them plenty of water to drink.
- Do not leave children or pets in parked vehicles - as they may get affected by Heat Wave.



AVOID STRENUOUS ACTIVITIES WHEN OUTSIDE IN THE AFTERNOON

TAKE THE FOLLOWING PRECAUTIONS

- Listen to Radio; watch TV; read Newspaper for local weather news.
- Drink sufficient water - even if not thirsty.
- Use ORS (Oral Rehydration Solution), homemade drinks like lassi, torani (rice water) lemon water, buttermilk, etc. to keep yourself hydrated.
- Wear lightweight, light-coloured, loose, cotton clothes.
- Cover your head: Use a cloth, hat or umbrella.
- Keep animals in shade and give them plenty of water to drink.
- Do not leave children or pets in parked vehicles - as they may get affected by Heat Wave.







CARE FOR THE OLD & FRAIL IN THE RISING HEAT

TAKE THE FOLLOWING PRECAUTIONS

- Check on them twice a day during extreme heat, especially if he/she lives alone.
- Use cool baths, showers, or place wet towels on their neck and underarms.
- Make sure they have access to a phone.
- Call a doctor or an ambulance after taking steps to cool them down.
- If they seem to be suffering from heat stress, cool them down.
- Encourage them to keep a bottle of water with them at all times.







PROTECT YOUR INFANTS FROM THE HEAT WAVE

TAKE THE FOLLOWING PRECAUTIONS

- Do not leave kids unsupervised in parked cars. Vehicles can rapidly heat up to dangerous temperatures.
- Give them plenty of fluids to drink. Learn how to identify heat-related illnesses in infants.
- Check on the child for concentrated (dark-coloured) urine, which can indicate dehydration.







PROTECT YOUR CHILDREN FROM THE HEATWAVE

PRECAUTIONS FOR CHILDREN

Children Should:

- Always carry a bottle of water. Drink lemon water/ buttermilk/ coconut water/ fresh fruit juice regularly.
- Wear light coloured, lightweight, loose cotton clothes.
- Cover their heads when out in the sun with a cap and an umbrella.
- Avoid junk food during summer. Go for fresh fruits, salads and home-cooked meals.
- Stay out of direct sunlight, especially during peak hours from 12 noon to 4 p.m. Play outdoor games in the evenings.
- Take the child to a doctor if he/she complains of dizziness, nausea, constant headache, chest pain and breathing problems.









PROTECT YOUR ANIMALS FROM HEAT WAVE


PRECAUTIONS FOR PETS DURING HEAT WAVE

- If possible, bring your pets inside when it is very hot.
- If they can't be left inside, make sure there are some sheltered shady spots in the garden where your pet can rest. Check there will be shade at all times of day, as that will change depending on the position of the sun.
- Don't leave pets in closed garden sheds or garages, as these can heat up very quickly on a hot day.
- Make sure your pets have plenty of clean, fresh water to drink and that it is not placed in the sun. Putting ice blocks in your pet's water during the day will help keep it cool.
- Consider having two drinking bowls in case one runs out of water or gets knocked over.
- Don't leave your pet's food outside in the heat. If your pet does not eat its food when first given, bring it inside and put in the fridge until later.
- If you have a dog, avoid walking it in the heat. Take it for a walk in the early morning or evening when it is cooler.
- Don't let your dog walk on hot surfaces (pavements, bitumen roads, hot sand), as their paws are sensitive and can get burnt.
- Never leave pets alone in a car in any circumstance, even if the windows are partly open.











Children love playing in the Sun heat should not spoil their fun

| Symptoms of heat related illness |



Fainting



Muscle cramps



Seizures



Irritability



Headache



Increased
sweating



Weakness,
dizziness



Acts or talk
confused



Fast breathing
and heartbeat



Nausea and
vomiting



Difficulty in
waking up or
can't wake up



Body temperature
rises to 105°F
(40.5°C) or higher

| Be careful when child is |



Walking/cycling in Sun



School assembly



Playing barefoot in Sun

| First aid measures |



Bring the child
indoors or
into the shade
immediately



Loosen their
clothing while
maintaining
their dignity



Have the child
lie down with
slightly raised
feet



Use fan to
increase
airflow



Sponge with
tap water



If the child is
alert and awake,
provide frequen
sips of cool,
clear fluids



If the child
vomits, turn
them onto their
side to prevent
choking



If child is
unconscious,
don't give
anything to
drink/ eat

| Prevention |



Stay
hydrated



Cover
your self



Play
in sun



Don't lock
cars with
kids inside

If your child has any
of severe symptoms
immediately visit nearest
health care centre or
call ambulance



People at risk ▶



Beat the Heat



Do's



Stay hydrated



Stay covered



Block direct sunlight



Remain indoor
during 12:00 PM – 04:00 PM

Don'ts



Avoid going out
12:00 PM - 4:00 PM



Avoid strenuous
activity in Sun



Don't leave kids and
pet unattended in vehicle



Avoid alcohol, tea, coffee,
high sugary drinks and fizzy drinks



Avoid cooking
2:00 PM - 4:00 PM



Don't walk barefoot

People at risk ▶



Battle the Heat, Let it not Defeat Workers



Provide medical help in case of emergency



Altered mental sensorium
with disorientation



Hot, red
and dry skin



Body temperature
 $\geq 40^{\circ}\text{C}$ or 104°F



Throbbing
headache



Nausea and
vomiting



Muscle weakness
or cramps



Anxiety, dizziness,
fainting and light
headedness



Rapid heart beat
and Rapid,
shallow breathing

First aid steps in case of heat illness



Rest in shaded area,
offer water



Lie down with raised
feet, sponge with tap
water, offer water

Take the affected worker to Nearest hospital or call an ambulance



- If worker is unconscious, don't try to give anything to drink or eat
- If the worker is alert and awake, provide frequent sips of cool water or fluids like ORS solution
- Remove safety gear
- Loosen their clothing while maintain their dignity
- Slowly splash or sponge with tap water
- Increase the air flow by using a fan
- In case of vomiting, turn the worker onto their side to avoid choking

People at risk ▶



Symptoms of heat related illnesses



Be alert, remember the symptoms And take precautions



Hot, red
and
dry skin



Body
temperature
 $\geq 40^{\circ}\text{C}$ or
 104°F



Nausea
and
vomiting



Throbbing
headache



Muscle
weakness
or cramps



Rapid shallow
breathing
and rapid
heart beat



Anxiety,
dizziness,
fainting &
light headedness

If you or others feel unwell



Hydrate
yourself



Move to
cooler
place and
take rest



Take
cool
shower

Visit doctor or call ambulance



Heat cramps
lasts more than
one hour



Unconscious



Body temperature
 $\geq (40^{\circ}\text{C}$ or $104^{\circ}\text{F})$



Symptoms
get worse



People at risk



Safeguard Workers from Heat



Provide safe working environment



Cool drinking
water facility



Timely
medical care



Frequent breaks in
comfortable rest area



Cool and comfortable
area for child care



Insulate and shield
hot equipment



Assign additional
workers or slow down
work pace

Administrative measures

- Schedule mandatory breaks for those working under direct sun
- Schedule strenuous and outdoor work for cooler time of the day i.e morning or evening hours
- Ensure that baby care / crèche center has cool drinking water proper shade, cooling mechanism and ORS solution
- Start a buddy system to monitor health of workers



People at risk ▶



Table 7: Responsibility Matrix

Heat Wave		Understanding Disaster Risk	
Sl. No.	Sub-Thematic Area for DRR	State Agencies and their Responsibilities	
		State	Responsibility
1	Observation Networks, Information Systems, Monitoring, Research, Forecasting, Early Warning and Zoning/ Mapping	KSNDMC in Collaboration with IMD- Bengaluru & Space Applications Centre (SAC) - ISRO	Recurring/ Regular (RR) <ul style="list-style-type: none"> • Support for organising training. • Dissemination • Maintaining preventive measures as per National and State Heatwave action plan. • Vulnerability Assessment and Establishing Heat-Health Threshold Temperatures. • Strengthening and maintaining monitoring and data logging systems for Temperature, Humidity, etc. required for threshold for heat wave alerts. • Establish and maintain Community-Based network for sharing alerts.
2	Hazard Risk Vulnerability and Capacity Assessment (HRVCA)	KSDMA, KSNDMC, RDPR- PRIs DMA-ULBs Universities & Technical Institutions	<ul style="list-style-type: none"> • Promote studies, Documentation and Research. • Provide Training & Technical support. • Studies on vulnerabilities and capacities Covering Social, Physical, Economic, Ecological, Gender, Social Inclusion and Equity Aspects. • Updating HRVCA. • Identification and listing of vulnerable Population / Communities / Settlements. • Identification of groups requiring special attention. • Develop guidelines. • Constitute/ strengthen the mechanisms for consultation with experts and stakeholders. • Conduct audit of Equipment and Human Resource Requirements.

Table 7: Responsibility Matrix

Heat Wave		Understanding Disaster Risk	
Sl. No.	Sub-Thematic Area for DRR	State Agencies and their Responsibilities	
		State	Responsibility
3	Dissemination of warnings, data, and information	KSNDMC in Collaboration with IMD-Bengaluru KSDMA RDPR- PRIs, DMA-ULBs, KSNDMC- Disaster Early Warning System (DEWS)	<ul style="list-style-type: none"> • Support for organising training. • Extend technical support. • Create awareness preventive measures. • Extensive IEC campaigns to create awareness through media. • Specific messages for highly vulnerable groups such as Elderly, Young Children, Outdoor Workers and Slum residents.
4	Disaster Data Collection and Management	Dept of planning, KSDMA, DDMA	Recurring/ Regular (RR) <ul style="list-style-type: none"> • Systematic Data Management of Data on Disaster Damage and Loss Assessments • Disaster Damage and Losses 2005-2015 baseline.

Table 8: INTER AGENCY COORDINATION

Heat Wave		Inter-Agency Coordination	
Sl. No.	Sub-Thematic Area for DRR	State Agencies and their Responsibilities	
		State	Responsibility
1	Overall disaster governance	KSDMA in Collaboration with concerned Departments, RDPR-PRIs, DMA-ULBs, and Health and Family Welfare	<p>Recurring/ Regular (RR)</p> <ul style="list-style-type: none"> • Creating/ strengthening the institutional framework including assigning nodal agency and nodal officials at different levels. • Preparing state/region-specific Heat Action Plan. • Team preparation and streamlining coordination mechanisms. • Technical inputs for implementation based on experience from different locations. • Collaboration with NGOs/CSOs. • Ensure the Local Administration (City/District) can understand and meaningfully use all the heat wave-related information from various agencies and health authorities – Central and State. • Team preparation and coordination – officials and agencies are well prepared for the Heat Wave Season. • Coordinate with IMD regarding Forecasts, Early Warning and Alert System Based on Drought Severity. • Appointing a State Nodal Agency and Officer. • Preparing/Adapting Heat Wave Action Plan. • Implementation as per specific conditions in the state. • Develop a clearly defined Interagency Emergency Response Plan with roles and information flows clearly marked out. • Ensuring coherence and mutual reinforcement of DRR, CCA and development. • Partnering local institutions with National Institutions / Experts. • Adapting HAPs developed in other Countries /Cities, Monitoring And • Evaluating Implementation and Impact on Mortality and Morbidity.

Heat Wave		Inter-Agency Coordination	
Sl. No.	Sub-Thematic Area for DRR	State Agencies and their Responsibilities	
		State	Responsibility
2	Preparation and Response	KSDMA in Collaboration with RDPR-PRIs, DMA-ULBs, HFW & Animal Husbandry and other concerned departments	<ul style="list-style-type: none"> • Directives/ Advisory on shelters, creating awareness, managing resources, organizing Medical Support, Strengthening Hospital Preparedness. • Organising and coordinating the immediate response. • Coordinate with Central agencies. • Implementing heat action plan. • Establishing First Aid/ Medical Aid facilities in key locations. • Identify vulnerable places and provide safe drinking water points at those places and worksites; also, provide ORS. • Develop a system to provide safe drinking water in public transports especially in the drought and heatwave prone districts. • Avoiding outdoor games/sports activities. • Livestock preparedness during hot weather - ensuring that the livestock has sufficient shade and water on hot days. • Heat treatment wings in hospitals. • Establishing medical assistance facilities at places of mass gathering. • Implement a system of heat alerts to trigger early morning shifts for schools and offices/ Rescheduling school and office timings during heat-wave season. • To construct cool shelters, bus stands, etc., that offer shelter from Heat Wave. • Promote creation of green roofs to mitigate the impact of Heatwaves.

Heat Wave		Inter-Agency Coordination	
Sl. No.	Sub-Thematic Area for DRR	State Agencies and their Responsibilities	
		State	Responsibility
3	Warnings, Information, Data	KSNDMC in Collaboration with IMD-Bengaluru. KSDMA and DDMA	<ul style="list-style-type: none"> • Issue Heat wave alerts, bulletins and weather forecasts on Short / Medium / Long range duration. • Periodical reviewing and updating heatwave action plans. • Public awareness and community outreach. • Coordinating the dissemination of warnings to all, down to the last mile –remote, Rural or Urban; Regular updates to people in areas at risk. • Follow the alerts/warning. • “Do's-and-Don'ts” during a heat wave should be available in local languages and disseminated through media. • Documentation. • Collecting Data from States. • Maintaining national-level database. • Collecting Data/Information necessary for Review/Update of the plan.

Table 9: STRUCTURAL MEASURES

Heat Wave		Structural Measures	
Sl. No.	Sub-Thematic Area for DRR	State Agencies and their Responsibilities	
		State	Responsibility
1	Heat wave shelters and other measures	RDPR- PRIs, DMA-ULBs, RGRHCL, KHB, Slum Development Board	<ul style="list-style-type: none"> • Directive to promote cool roofs and heat reducing integrated development. • Strengthening/mainstreaming the network medical assistance facilities. • Temperature forecasts and heat alerts will be sent as bulk messages on Mobile Phones, Local Electronic Media, Electronic Screens at Busy Traffic Intersections and Market Places. • Effective transportation. • ULBs to facilitate the public to take shelter in public parks and gardens during a heatwave condition.
2	Social Housing Schemes		<ul style="list-style-type: none"> • Guidelines and technical support for incorporation of protection from Heat Wave in multi-hazard resistant housing schemes. • Ensure incorporation of protection from Heat Wave in multi-hazard resistant features in the planning and execution of social housing schemes in Heat Wave prone areas.
3	Hazard resistant construction, strengthening, and retrofitting of all lifeline and critical infrastructure		<ul style="list-style-type: none"> • Collaboration with technical agencies and implementation. • Take up measures to provide or upgrade the existing buildings to heat resistant structures.

Heat Wave		Non-Structural Measures	
Sl. No.	Sub-Thematic Area for DRR	State Agencies and their Responsibilities	
		State	Responsibility
1	Techno-Legal regimes	KSDMA, RDPR- PRIs, DMA-ULBs, RGRHCL, KHB, Slum Development Board,	<ul style="list-style-type: none"> Implement Guidelines to prevent people from heat related hazards. Improving the forest coverage and green Areas. Promote use of building materials that provide protection from heat. Promote designs to reduce heat island effects in urban areas. Facilitate integrated development plans that can cope better with Heat Wave conditions.
2	Risk Transfer	Nirmithi Kendra's	Recurring/ Regular (RR) <ul style="list-style-type: none"> Implementation of Risk Transfer Arrangements including multi-hazard insurance for life and property. Policy Framework.

Table 10: INVESTING IN DRR

Heat Wave		Capacity Development	
Sl. No.	Sub-Thematic Area for DRR	State Agencies and their Responsibilities	
		State	Responsibility
1	Training	CDM - ATI. State Universities & Technical Institutions Health & Family Welfare (HFW)	Recurring/ Regular (RR) <ul style="list-style-type: none"> • Training and orientation programs for Central Govt. Staff, other direct Stakeholders. • Training support for youth through NCC, NYKS, Scouts and Guides and NSS, SDRF, CDEF, community, and volunteers. • Train key officials regarding pre, during and post Heat-Wave season activities. • Training for CDEF, Community, and Volunteers. • Training for deployment of Rapid Medical Response Teams. • Training on heat-wave specific Health Care for vulnerable groups.
2	Curriculum Development	CDM - ATI. State Universities & Tech. Institutions, Central & State Education Boards	<ul style="list-style-type: none"> • Inclusion of Heat Wave and similar issues in various curriculum.

Heat Wave		Capacity Development	
Sl. No.	Sub-Thematic Area for DRR	State Agencies and their Responsibilities	
		State	Responsibility
3	Awareness Generation	KSDMA, KSNDMC, ULBs, RDPR, Dept. of Health & Family welfare, CDM, ATI, State Universities & Tech. Institutions, Central & State Education Boards	<ul style="list-style-type: none"> • Support awareness campaigns/ IEC. • Support network of Civil Society Organizations for awareness generation about coping with Heat Wave. • Promoting awareness, alertness and preparedness. • Training programs for public, PRIs/ULBs. • Carry out Mass Media Campaigns in Heat-Wave prone areas. • Create awareness of coping with Heat Wave and HAP. • Generate and distribute awareness material to the public.
4	Mock Drills/ Exercises	Department of Health & Family welfare KSDMA, CDM – ATI, Health and Family Welfare Department	Recurring/ Regular (RR) <ul style="list-style-type: none"> • Promoting the planning and execution of emergency drills. • Identify and resolve communication gaps between participating departments, partners and the public. • Joint execution of emergency drills with local bodies to address Heat Wave Emergencies in relevant areas.
5	Vocational Training/ Skill development	KSDMA CDM – ATI, Department of Health & Family welfare, ULBs, Dept. of Housing, PWD, PRED Dept's of Education, WCD	Recurring/ Regular (RR) <ul style="list-style-type: none"> • Conduct training programmes. • Promoting skill development for –hazard resistant construction with emphasis on protection from heat in Heat-Wave prone areas for different types of housing and infrastructure. • Creating Tot teams for different trades relevant to Heat-Wave protection in the construction of different types of housing and infrastructure.

Heat Wave		Capacity Development	
Sl. No.	Sub-Thematic Area for DRR	State Agencies and their Responsibilities	
		State	Responsibility
			<ul style="list-style-type: none"> Train the volunteers to assist the public in Heat Wave conditions.
6	Empowering women, marginalised communities, SC/ST, and persons with disabilities	Social Welfare and Backward Classes Department. Department of Disabilities & Senior Citizen Welfare etc.,	Recurring/ Regular (RR) <ul style="list-style-type: none"> Guidance to addressing Heat Wave emergencies in relevant areas. Promote gender sensitive and equitable approaches for awareness raising. Incorporating gender sensitive and equitable approaches in Capacity Development for coping with Heat Wave emergencies.

Table 11: CLIMATE CHANGE RISK MANAGEMENT

Heat Wave		Climate Change Risk Management	
Sl. No.	Sub-Thematic Area for DRR	State Agencies and their Responsibilities	
		State	Responsibility
1	Research, Forecasting, Early Warning, Data Management, Zoning, Mapping	KSNDMC – DEWS in Collaboration with IMD-Bengaluru, Dept. of Forest and Ecology, KSDMA, Universities	Recurring/ Regular (RR) <ul style="list-style-type: none"> Research on local threshold and Climate Change Adaptation. Improving the dissemination information on of GACC and adaptation. Develop GACC impact scenarios relevant for occurrence of Heat Wave. Improving the forecasting of intensity, severity of extreme weather events. Improving the assessment and monitoring of Intensity, Severity of Extreme Weather Events & Forecasting. Develop Database Management System relating to Heat Wave & Climate Change.

Heat Wave		Climate Change Risk Management	
Sl. No.	Sub-Thematic Area for DRR	State Agencies and their Responsibilities	
		State	Responsibility
2	Hazard Risk Vulnerability and Capacity Assessment (HRVCA)	KSNDMC in Collaboration with IMD-Bengaluru, Dept of Forest and Ecology RDPR- PRIs DMA-ULBs, Universities	Recurring/ Continuous (RR) <ul style="list-style-type: none"> • Impact Assessment, Periodic review and evaluation. • Incorporate updated info on GACC in HRVCA while preparing or periodic revision of DM plans. • Creation of data bank and hazards risk & vulnerable mapping. • Assess Heat Wave risk and vulnerability due to GACC. • Update Heat-Wave vulnerability maps based on projected GACC impacts. • Assess the trends of Heat Wave risk under GACC scenarios. • Assess GACC risks of vulnerable and marginalised sections. • Provide technical support and guidance for comprehensive HRVCA considering GACC impacts.

Heat Wave		Climate Change Risk Management	
Sl. No.	Sub-Thematic Area for DRR	State Agencies and their Responsibilities	
		State	Responsibility
3	Climate Change Adaptation (CCA)	KSNDMC in Collaboration with IMD-Bengaluru DMA-ULBs, EMPRI UDD- UDAs, Municipal Corporations RDPR-PRIs All departments	<ul style="list-style-type: none"> • Sensitisation and awareness creation. • Support national CCA efforts. • Prepare Action Plans for CCA. • Coordination with Central Agencies. • Sponsor & promote state and local specific efforts for GACC Mitigation and Adaptation. • Understanding CCA needs. • Study GACC coping mechanisms. • Develop CCA mechanisms. • Develop local adaptation strategies and pilot projects. • Sponsor and promote state-specific efforts and local efforts. • Formulate strategy under GACC like Cool-Roof, Green Energy, Reducing Omission CO2. • Promote solar energy at roof top at every house or retrofitting. • Implement adaptation programs. • Promote appropriate combinations of Green and Blue infrastructure approach. • Promote adaptive measures in social protection programmes for the vulnerable groups. • Implementation of GACC adaptation programs • Integrate adaptive measures in social protection programmes for the vulnerable groups.

Table 12: Roles and Responsibilities for Managing Heat Wave						
State / District Agencies & their Responsibilities						
SN	Key Strategy	Task/Activities	State	Responsibility	District	Responsibility
Understanding Risk						
1	Formulation of policy. Plan and guideline	Preparation of heat Action Plan in coordination with all stakeholders	KSDMA/Revenue DM in consultation with concerned departments	Revision of National Guidelines for preparation of Action plan prevention and management of Heat wave	DDMA, consultation with concerned departments	Preparation/revision of heat Action plan based on SDMA revised Guidelines and local experience
Interagency Coordination						
2	Early Warning & Coordination	Disaster Early Warning System - KSNDMC	KSNDMC/KSDMA/Revenue Department	Strengthening of early Warning system-with accurate and timely alert systems. Issue Heat Wave alerts, Warnings and Coordination with DDMA	KSNDMC/DDMA	Disseminate the information received from KSNDMC/IMD to the public at large and concerned Departments. Prepare sop for heat wave

Table 12: Roles and Responsibilities for Managing Heat Wave

State / District Agencies & their Responsibilities						
SN	Key Strategy	Task/Activities	State	Responsibility	District	Responsibility
		Response & Relief	DDMAs/ Health /ULBs/ RDPR/Educa tion, Forest & Animal Husbandry Department	Take necessary measures, wherever applicable Flexible timing of schools, market and offices Provide occupational support and advisories	DDMAs, consultation with concerned departments	Coordination among all stakeholder with clearly defined roles and responsibilities Flexible timing of schools, MNREGA, market and offices Take necessary measures, wherever applicable Collaboration with non-government and civil society Provide occupational support and advisories special care for vulnerable groups- children disabled, women and old aged.
		Monitoring of medical preparedness	Health and Family Welfare Department and KSDMA	Develop a monitoring mechanism provision of funds for heat action mitigation plans. Surveillance of heat Wave impact Deployment of medical Teams	DDMAs, consultation with concerned departments	Develop monitoring mechanism for implementation of heat action plan Provision of funds for heat action mitigation plans. Deployment of rapid medical response teams
Investing in DRR-Non – structural measures						

Table 12: Roles and Responsibilities for Managing Heat Wave

State / District Agencies & their Responsibilities						
SN	Key Strategy	Task/Activities	State	Responsibility	District	Responsibility
3	Preparedness and Mitigation Measure	Preparedness Measure	KSDMA, Revenue Department (DM), Health and Family Welfare, RDRP and ULBs	Appointment of Nodal officer at each Ministry / Department Develop strategy for preparedness measures Issue necessary directions for preparedness	DDMAs, consultation with concerned departments	Appointment of Nodal officer at each level (state, districts, tehsil and block, department etc) Implementation of heat Action plan Issue necessary directions for preparedness
			Revenue Department (DM)	Issue directive to state police department for distributions of cool. Jacket for traffic police personnel	DDMAs, consultation with concerned departments	Ensure shade for on duty traffic police, as they are more exposed to heat wave and distribution of cool jacket for traffic police personnel
			KSDMA	Review preparedness & mitigation measures in heat prone states. Inter-ministerial coordination for preparedness activities	DDMAs, consultation with concerned departments	Heat Wave should be included in annual disaster event / calendar. Interstate collaboration for sharing experiences and data Reviewing preparedness & mitigation measures

Table 12: Roles and Responsibilities for Managing Heat Wave

State / District Agencies & their Responsibilities						
SN	Key Strategy	Task/Activities	State	Responsibility	District	Responsibility
		Short- and Medium-term mitigation measures	Health and Family Welfare Department	Issue directives for hospital preparedness & mitigation measures to states Formulation of schemes and program for heat-health safety Ensure monitoring Mechanism for heat health preparedness at state level	DDMAs, consultation with concerned departments	Prepare hospital preparedness plans preparedness of the heat health and social care system Ensuring 24*7 heat health facilities with adequate provision of basic medicine like ORS, Glucose etc. Dissemination of heat health plan by organizing awareness campaigns
			Forest Department in coordination with another department	<ul style="list-style-type: none"> Develop framework for tracking and modelling of heat hot spot based on IMD data. Directives to maintain water bodies in the forest area for wild animals & birds. 	DDMAs, consultation with concerned departments	<ul style="list-style-type: none"> Identify “heat hot-spots” using framework for tracking and modelling based on IMD data. Maintain water bodies in the forest area for wild animals & birds. Afforestation and plantation Prevention of a forest fire.

Table 12: Roles and Responsibilities for Managing Heat Wave

State / District Agencies & their Responsibilities						
SN	Key Strategy	Task/Activities	State	Responsibility	District	Responsibility
				<ul style="list-style-type: none"> Advisory for plantation in fallow land available with different ministries 		
			RDPR, Labour Department, and Education Department	Instruction on mainstreaming heat health precautionary measures, including re-scheduling of working hours and reduce piece rate, in all schemes and programmes,	DDMAs, consultation with concerned departments	<ul style="list-style-type: none"> Implementation of instruction for mainstreaming heat health precautionary measures, including re-scheduling for working hours and reduce piece rate, in all schemes and programmes. Ensure shed for resting and drinking water facilities for workers at all workplaces.
			Water Resource Department, RDPR and ULBs	Issue instruction for ensuring availability of drinking water facilities	DDMAs, consultation with concerned departments	<ul style="list-style-type: none"> Ensure drinking water facilities. Identify vulnerable place and ensure drinking water facilities. Repair/maintenance of mechanical/ electrical fault of tube wells, ponds, Jorhat, at priority basis to ensure water storage. Suitable arrangement for drinking water supply and

Table 12: Roles and Responsibilities for Managing Heat Wave						
State / District Agencies & their Responsibilities						
SN	Key Strategy	Task/Activities	State	Responsibility	District	Responsibility
						<p>promptly respond to water scarcity.</p> <ul style="list-style-type: none"> • Ensure drinking water facilities at all common place and nearby habitation.
			Education Department	<ul style="list-style-type: none"> • Direction to states to re-scheduling of schools timing or closer of the schools as per heat wave situation, • Instruction for ensuring cool places in all educational institutions. • Encourage research on heat wave related issues through universities 	DDMAs, consultation with concerned departments	<ul style="list-style-type: none"> • Rescheduling of school timing and vacation as per heat wave situation.

Table 12: Roles and Responsibilities for Managing Heat Wave

State / District Agencies & their Responsibilities						
SN	Key Strategy	Task/Activities	State	Responsibility	District	Responsibility
			Labour Department	<ul style="list-style-type: none"> • Directives to all states, construction companies, industries for precautionary measures to be taken during heat wave season. • Direction for rescheduling of working hours. • Necessary arrangement to regulate piece rate and requirement /urgency for undertaking physical work during summer 	DDMAs, consultation with concerned departments	<ul style="list-style-type: none"> • Implement the direction for heat wave season • Re-scheduling of working hours for employees in different sectors. • Ensure drinking water facilities at workplaces. • Coordinate with Health department and ensure regular health check-up of the workers and provide emergency ice packs and heat illness prevention materials to construction workers.
			Agriculture Department and Animal Husbandry Department	<ul style="list-style-type: none"> • Advisory to states for awareness generation about farmers/animal-health related 	DDMAs, consultation with concerned departments	<ul style="list-style-type: none"> • Heat wave related advisory to farmers. Shelter for livestock and animal husbandry should be maintained. • Pre-positioning of adequate veterinary medicines and

Table 12: Roles and Responsibilities for Managing Heat Wave

State / District Agencies & their Responsibilities						
SN	Key Strategy	Task/Activities	State	Responsibility	District	Responsibility
				issues arising from heat wave. • Advisory to states to ensure availability of necessary veterinary medicine, equipment's.		supplies. • Update contingency plan regarding provision of drinking water for animals.
			ULBs and RDPR	• Issue advisory to all ULBs in heat wave vulnerable states for preparedness, mitigation & management of heat wave. • Give directives to construct shelters, sheds at public places, provide access to public parks during heat wave.	DDMAs, consultation with concerned departments	• Open park/open areas during daytime for providing spaces with shade • Sprinkling of water on roads • Construct shelters, sheds at public place, provide access to public parks during heat wave season. • Promote cool roofs initiative such as paint roof white, create green roofs and walls, and plan trees in neighbourhood to keep them cool.

Table 12: Roles and Responsibilities for Managing Heat Wave

State / District Agencies & their Responsibilities						
SN	Key Strategy	Task/Activities	State	Responsibility	District	Responsibility
			Transport Department	<ul style="list-style-type: none"> • Directive for protection of roads from melting and take precautionary measures 	DDMAs, consultation with concerned departments	<ul style="list-style-type: none"> • To ensure 1) Shelter/Sheds at bus stops, 2) frequency of transportation, 3) drinking water facilities at bus stop. • Enable better emergency transport system for affected people to health care facilities with adequate equipment's
			Energy Department/ DISCOMS	<ul style="list-style-type: none"> • Advisory to all states as well as power generation, transmission, distribution and supply through DISCOM including repair & maintenance work for uninterrupted power supply. • Re-scheduling load shedding 	DDMAs, consultation with concerned departments	<ul style="list-style-type: none"> • Ensure repair & maintenance work for uninterrupted power supply before and during the summer. • Re-scheduling load shedding
			All General Manager of Zone and Divisional	<ul style="list-style-type: none"> • Repair/maintenance of mechanical/ electrical system 	DDMAs, consultation with concerned	<ul style="list-style-type: none"> • Repair/maintenance of mechanical/ electrical system on priority basis including fan and cooling system.

Table 12: Roles and Responsibilities for Managing Heat Wave

State / District Agencies & their Responsibilities						
SN	Key Strategy	Task/Activities	State	Responsibility	District	Responsibility
			Railways Manager / Metro Rail Corporations in states	on priority basis including fan and cooling system. • Ensure drinking water facilities in trains and railway stations	departments DDMA's, consultation with concerned departments	• Ensure drinking water facilities in trains and railway stations
			KSDMA/KS NDMC/IT and BT/E-Governance/ Health Dept.	• R&D activities to promote utilization of S&T in the field of Heat wave risk reduction.	DDMA's, consultation with concerned departments	<ul style="list-style-type: none"> • To develop application/ App related to awareness generation, quick information sharing on the Heat Wave Risk Reduction. • R&D activities to promote utilization of S&T in the field of Heat wave risk reduction. • Promote research on heat wave related issues
Investing in DRR – Structural measures						
		Long term mitigation measures	PWD/ULB/R DPR	<ul style="list-style-type: none"> • Long term planning for heat resilient infrastructure, • Directives to states to promote cool roofs technology and use other similar 	DDMA's, consultation with concerned departments	<ul style="list-style-type: none"> • Long term planning for heat resilience infrastructure, • Promote cool roofs technology and use other similar heat reducing technology • Ensure implementation of mixed uses planning adopted in heat wave affected cities • Heat appropriate planning of

Table 12: Roles and Responsibilities for Managing Heat Wave

State / District Agencies & their Responsibilities						
SN	Key Strategy	Task/Activities	State	Responsibility	District	Responsibility
				heat reducing technology • Mixed land use planning may be adopted to address heat wave affected cities • Heat appropriate planning of new buildings (consideration e.g. in architecture, width/height ratio, street development, orientation and site) in urban and rural areas. • Capacity building of structural engineers and architects for construction of		new buildings(consideration e.g. in architecture, width/height ratio, street development, orientation and site) in urban and rural areas. • Ensure capacity building of structural engineers, civil engineers and architects for construction of green building, maintenance and fire safety of the structures. • Ensure to construction of green building, environment and building code related to heat wave risk mitigation.

Table 12: Roles and Responsibilities for Managing Heat Wave

State / District Agencies & their Responsibilities						
SN	Key Strategy	Task/Activities	State	Responsibility	District	Responsibility
				green building, maintenance and fire safety of the structures.		
			Urban Development Department/ PWD/PDRP	<ul style="list-style-type: none"> • Issue directives to states for to implements National Building Code of India 2016 Part-IV “Fire & Life Safety” in their building byelaws 	DDMAs, consultation with concerned departments	<ul style="list-style-type: none"> • Ensure implementation of latest National Building Code of India 2016 Part – IV “Fire & Life Safety” in their building byelaws
			Urban Development Department/ PWD/RDPR	<ul style="list-style-type: none"> • Issue directives to states for construction of green building, Energy Conservation Building Code (ECBC) related to heat wave risk mitigation. Policy formulation to increase forest coverage and 	DDMAs, consultation with concerned departments	<ul style="list-style-type: none"> • Ensure construction of green building, Energy Conservation Building Code (ECBC) related to heat wave risk mitigation • Increase forest coverage and green area • Afforestation and mass plantation • Coordinate with Transport Department and Road Construction Department for plantation of trees at roadside, barren land and other areas.

Table 12: Roles and Responsibilities for Managing Heat Wave						
State / District Agencies & their Responsibilities						
SN	Key Strategy	Task/Activities	State	Responsibility	District	Responsibility
				green area in view of increasing heat wave risks. Afforestation and mass plantation		Prevention of forest fire and control measures.
			Agriculture and Horticulture Department.	Advisory for short duration and heat resisting crops.	DDMAs, consultation with concerned departments	Promote short duration and heat resisting crops.
Capacity Development						
4	Capacity building and training	Capacity Building	KSDMA/DD MAs/ATI/Health and Family Welfare Department/ULB/RDPR	Develop training module for different qualification at different level Preparation of Capacity Building plan and implementation Coordination with different ministries/departments for capacity building activity.	DDMAs, consultation with concerned departments	Develop training module and conduct proper training program for different stakeholders Heat wave management should be added in school curriculum to sensitize school children and local people Conduct capacity building and training program as per domain and expertise of department.

Table 12: Roles and Responsibilities for Managing Heat Wave

State / District Agencies & their Responsibilities						
SN	Key Strategy	Task/Activities	State	Responsibility	District	Responsibility
				Conduct capacity building and training program as per domain and expertise of Ministry/ Department		
			PWD/ULB/R DPR	Capacity building of structural engineers, civil engineers and architects for construction of green building, maintenance and fire safety of the structures.	DDMAs, consultation with concerned departments	Capacity building of structural engineers, civil engineers and architects for construction of green building, maintenance and fire safety of the structures. Long term mitigation measures construction of green building, environment and building code related to heat wave risk mitigation.
5	Public Awareness and community outreach	Media campaign and IEC activity	Department of Information and Public Relations/KS DMA/DDM A/Health and Family Welfare	IEC Campaign to create awareness through print media, electronic media, social media etc. Issue advisories from time to time	DDMAs, consultation with concerned departments	IEC Campaign to create awareness through print media, electronic media, social media etc. Display board with colour coding for heat wave alert. Display Do's and Don'ts in the Public areas, Hospitals, Park, etc. Develop of mobile application for faster spread of heat related

Table 12: Roles and Responsibilities for Managing Heat Wave						
State / District Agencies & their Responsibilities						
SN	Key Strategy	Task/Activities	State	Responsibility	District	Responsibility
						issues, alertness, space for shelters and drinking water.
	Data collection and Documentation		KSDMA/Health and Family Welfare Department/DDMAs/ULB/RDPR	Establish a Data monitoring cell and collecting Data from States and maintaining national-level data base. Standardized collection of granular data Development of a proper data sharing strategy among all stakeholders.	DDMAs, consultation with concerned departments	Establish a Data monitoring cell and collect data from district and maintain state level data base. A standardized collection of granular data Standard protocol for death investigation. Adopt uniform process for registration of casualties/ deaths due to heat wave based on the post-mortem report, death count, type of disease, time and duration.

The KSDMA, DDMAs and concerned department shall nominate senior officer as nodal officer for management of Heat Wave and reporting.

Annexure- V

Format A: Death reported due to Heat Wave (States report to NDMA)

Name of the State: _____ **Year:** _____ **Reporting Periods:** _____ **Date of Reporting:** _____
District: _____ **Location:** _____ **Occupation:** _____ **Economic:** _____

	Age Group	Urban		Rural		Total		Farmers	Labours	Hawkers	Others	Total	BPL	APL	Total
		M	F	M	F	M	F								
District 1	0-6 years														
	7-18 years														
	19-35 years														
	36-60 years														
	61 > above														
	Sub Total														
District 2	0-6 years														
	7-18 years														
	19-35 years														
	36-60 years														
	61 > above														
	Sub Total														
Total State															

*If any other information related to heat wave, please enclose a separate page.

Name and designation of the reporting officer:

Signature with Date

FORMAT B

DETAILS OF THE DEATH REPORTED DUE TO HEAT- WAVE (RECORD KEPT WITH STATE GOVERNMENT)

S. N o.	Name and Address	Age	Sex (M/F)	Occu pation	Place of death	Date and time of death	Max Temp recorded (Rectal and Oral)	Deaths reported during heat wave period or Not	List of chronic diseases present (Ask the family members)	Date and time of post mortem (If conducted)	Date and time of joint enquiry conducte d with a revenue authority	Cause of death	Remarks	
													Relate d to post-morte m	Rela ted to Join t enq uiry
1														
2														
3														
4														

Name and designation of the reporting officer:

Signature with Date

Annexure- VI

FORMAT A

DAILY REPORT OF HEAT STROKE CASES AND DEATHS (DISTRICT REPORT TO STATE GOVERNMENT)

S. No.	Village	PHC	Block/City	Name & Son/ Daughter/Wife of	Urban U Rural R	BPL Y/N	Age/Sex	Date of attack of Heat Stroke	Any Antecedent illness	Cause of death	Death confir med by MOs and MROs
1.											
2.											
3.											
4.											
5.											
6.											
7.											
8.											
9.											
10.											
TOTAL											

FORMAT – B

(TO BE CUMULATED AT THE STATE LEVEL AND SENT TO CENTRAL GOVERNMENT)

DEATHS DUE TO HEAT RELATED ILLNESS - STATE

Sl.No.	Name of the district (Name of all districts)	New cases admitted due to Heat Related Illness since the last reporting	Cumulative no of cases admitted due to Heat Related Illness since 1st April.....	Deaths reported due to Heat Related Illness since the last reporting period	Cumulative no of deaths due to Heat Related Illness since 1st April....	Remarks (If any shortage of ORS/IV fluids/Treatment facilities etc...)
1						
2						
3						
4						
5						
6						
7						
8						
9						
10						
TOTAL						

Annexure VII

District wise and Year wise recorded Maximum temperature details with location & date for last seven years (2017-2023):

District wise maximum temperature recorded during the year 2017					
Sl. No	District	Taluk	Location	Date	Temperature (°C)
1	BAGALKOTE	JAMKHANDI	JAMAKHANDI	20-04-17	45.3
2	BALLARI	SIRUGUPPA	TEKKALAKOTE	24-05-17	45.3
3	BELAGAVI	RAIBAGH	KUDCHI	19-04-17	43.3
4	BENGALURU RURAL	HOSAKOTE	HOSAKOTE	19-04-17	39.1
5	BENGALURU URBAN	BENGALURU NORTH	DASANAPURA_1	16-04-17	39.6
6	BIDAR	BIDAR	BIDAR SOUTH	06-05-17	44.1
7	CHAMARAJANAGARA	KOLLEGAL	KOLLEGALA	08-05-17	40.9
8	CHIKKABALLAPURA	GAURIBIDANUR	GAURIBIDANUR	28-03-17	40.0
9	CHIKKAMAGALURU	KADUR	KADUR	01-04-17	39.8
10	CHITRADURGA	MOLAKALMURU	DEVASAMUDRA	19-04-17	42.9
11	DAKSHINA KANNADA	BANTWAL	BANTWAL	05-01-17	39.8
12	DAVANAGERE	DAVANAGERE	DAVANGERE	14-04-17	42.5
13	DHARWAD	HUBBALLI	CHABBI	19-04-17	42.1
14	GADAG	RON	HOLE ALUR	16-04-17	42.8
15	HASSAN	CHANNARAYAPATNA	CHANNARAYAPATNA	16-04-17	39.9
16	HAVERI	SAVANUR	SAVANUR	28-04-17	42.9
17	KALABURAGI	JEVARGI	NELOGI	24-05-17	45.1
18	KODAGU	SOMWARPET	KUSHALNAGAR	03-04-17	39.4
19	KOLAR	BANGARAPET	KAMSANDRA	19-04-17	40.6
20	KOPPALA	KOPPALA	HITNAL	05-03-17	41.8
21	MANDYA	MALAVALLI	HALAGURU	16-04-17	41.6
22	MYSURU	HUNSUR	HUNSUR	28-03-17	40.9
23	RAICHUR	SINDHANUR	TURVIHAL	28-03-17	43.6
24	RAMANAGARA	CHANNAPATNA	CHANNAPATNA	30-04-17	42.8
25	SHIVAMOGGA	TIRTHAHALLI	MANDAGADDE	28-03-17	40.9
26	TUMAKURU	PAVAGADA	NAGALAMADIKE	28-04-17	42.7
27	UDUPI	KARKALA	AJEKAR	01-03-17	39.1
28	UTTARA KANNADA	HALIYAL	MURKVAD	09-04-17	42.3
29	VIJAYAPURA	SINDGI	SINDHAGI	17-04-17	44.0
30	YADGIR	YADGIR	SAIDAPUR	25-05-17	45.3

District wise maximum temperature recorded during the year 2018					
Sl. No.	District	Taluk	Location	Date	Temperature (°C)
1	BAGALKOTE	JAMKANDI	SAVALAGI	03-05-18	42.9
2	BALLARI	BALLARI	BALLARI	25-04-18	44.7
3	BELAGAVI	RAIBAGH	KUDCHI	28-04-18	41.6
4	BENGALURU RURAL	DEVANAHALLI	VIJAYPURA	30-03-18	38.3
5	BENGALURU URBAN	BENGALURU SOUTH	KENGERI_1	19-04-18	38.1
6	BIDAR	BHALKI	LAKANGAON	03-05-18	44.4
7	CHAMARAJANAGARA	KOLLEGAL	KOLLEGALA	16-04-18	39.6
8	CHIKKABALLAPURA	GAURIBIDANUR	HOSUR	29-04-18	40.4
9	CHIKKAMAGALURU	KADUR	KADUR	19-04-18	39.5
10	CHITRADURGA	CHALLAKERE	PARASURAMPURA	19-04-18	42.5
11	DAKSHINA KANNADA	BANTWAL	VITTAL	03-03-18	40.9
12	DAVANAGERE	HARIHARA	HARIHARA	03-04-18	43.1
13	DHARWAD	HUBBALLI	CHABBI	24-04-18	41.8
14	GADAG	MUNDARGI	DAMBAL	20-04-18	41.4
15	HASSAN	CHANNARAYAPATNA	HIRISAVE	02-05-18	39.6
16	HAVERI	HANAGAL	BOMMANHALLI	25-04-18	40.9
17	KALABURAGI	CHITTAPUR	CHITTAPUR	30-04-18	45.3
18	KODAGU	SOMWARPET	SANIVARSANTE	17-04-18	38.2
19	KOLAR	MULABAGILU	BAIRAKUR	27-04-18	40.3
20	KOPPALA	GANGAVATHI	MARALI	23-04-18	43.0
21	MANDYA	SRIRANGAPATNA	BELAGOLA	24-03-18	39.8
22	MYSURU	T.NARASIPURA	SOSALE	16-04-18	39.2
23	RAICHUR	SINDHANUR	SINDHANUR	22-04-18	43.7
24	RAMANAGARA	RAMANAGARA	KUTGALLU	28-04-18	41.8
25	SHIVAMOGGA	BHADRAVATHI	BHADRAVATHI_1	10-04-18	40.1
26	TUMAKURU	MADHUGIRI	ITAKADIBBANAHALLI	02-05-18	41.5
27	UDUPI	KARKALA	AJEKAR	03-03-18	39.5
28	UTTARA KANNADA	HONNAVAR	MAVINAKURVEI	09-04-18	41.9
29	VIJAYAPURA	SINDGI	SINDHAGI	30-04-18	43.8
30	YADGIR	YADGIR	HATTIKUNI	02-05-18	45.0

District wise maximum temperature recorded during the year 2019					
Sl.No	District	Taluk	Location	Date	Temperature (°C)
1	BAGALKOTE	BAGALKOTE	RAMPURA	26-04-19	44.5
2	BALLARI	SANDUR	SANDUR	13-05-19	44.7
3	BELAGAVI	ATHANI	KAGWAD	21-05-19	43.7
4	BENGALURU RURAL	DODDABALLAPURA	SASALU	13-04-19	38.7
5	BENGALURU URBAN	ANEKAL	ATTIBELE	07-05-19	39.9
6	BIDAR	AURAD	SANTPUR	24-05-19	45.2
7	CHAMARAJANAGARA	KOLLEGAL	KOLLEGALA	29-03-19	41.7
8	CHIKKABALLAPURA	CHINTAMANI	AMBAJIDURGA	24-05-19	41.5
9	CHIKKAMAGALURU	KADUR	CHOWLAHIRIYUR	28-04-19	40.9
10	CHITRADURGA	CHALLAKERE	NAYAKANAHATTI	13-04-19	42.7
11	DAKSHINA KANNADA	PUTTUR	PUTTUR	30-05-19	42.8
12	DAVANAGERE	HARIHARA	MALEBENNUR	26-04-19	43.0
13	DHARWAD	NAVALGUND	NAVALGUND	20-05-19	43.9
14	GADAG	NARAGUND	NARAGUND	21-05-19	42.9
15	HASSAN	ARKALGUD	ARKALGUD	09-04-19	40.8
16	HAVERI	HANAGAL	BOMMANHALLI	20-05-19	42.7
17	KALABURAGI	AFZALPUR	ATANUR	15-04-19	46.6
18	KODAGU	VIRAJPET	AMMATI	29-03-19	39.8
19	KOLAR	SRINIVASAPURA	RAYALPADU	27-04-19	40.8
20	KOPPALA	GANGAVATHI	MARALI	19-05-19	44.8
21	MANDYA	MADDUR	MADDURU_2	08-03-19	40.5
22	MYSURU	HUNSUR	HANAGOADU	08-03-19	40.9
23	RAICHUR	MANVI	MALLAT	01-06-19	44.9
24	RAMANAGARA	RAMANAGARA	KUTGALLU	23-04-19	42.6
25	SHIVAMOGGA	BHADRAVATHI	HOLE HONNURU (1)	28-04-19	42.1
26	TUMAKURU	SIRA	SIRA	27-04-19	42.1
27	UDUPI	KARKALA	AJEKAR	19-04-19	40.1
28	UTTARA KANNADA	SUPA	SUPA	19-05-19	44.0
29	VIJAYAPURA	SINDGI	ALMEL	21-05-19	45.2
30	YADGIR	YADGIR	YADGIR	24-05-19	45.8

District wise maximum temperature recorded during the year 2020					
Sl. No.	District	Taluk	Location	Date	Temperature (°C)
1	BAGALKOTE	HUNGUND	AMINGARH	06-05-20	42.6
2	BALLARI	BALLARI	RUPANAGUDI	10-04-20	42.8
3	BELAGAVI	RAIBAGH	RAIBAGH	06-05-20	42.0
4	BENGALURU RURAL	HOSAKOTE	ANUGONDHALLI	24-04-20	38.7
5	BENGALURU URBAN	BENGALURU SOUTH	KENGERI	19-03-20	38.9
6	BIDAR	AURAD	KAMALNAGAR	26-05-20	45.8
7	CHAMARAJANAGARA	KOLLEGAL	LOKKANAHALLI	06-04-20	40.4
8	CHIKKABALLAPURA	CHINTAMANI	AMBAJIDURGA	24-05-20	40.6
9	CHIKKAMAGALURU	KOPPA	HARIHARPUR	01-04-20	40.9
10	CHITRADURGA	HIRIYUR	JAVANAGONDANAHALLI	03-04-20	41.9
11	DAKSHINA KANNADA	PUTTUR	UPPINANGADI	02-04-20	42.0
12	DAVANAGERE	CHANNAGIRI	BASAVAPATNA (2)	30-03-20	41.5
13	DHARWAD	HUBBALLI	CHABBI	02-04-20	41.9
14	GADAG	RON	HOLE ALUR	24-05-20	42.5
15	HASSAN	BELUR	AREHALLI	29-03-20	40.1
16	HAVERI	SAVANUR	SAVANUR	15-04-20	40.5
17	KALABURAGI	AFZALPUR	KARAJGI	26-05-20	46.0
18	KODAGU	MADIKERI	SAMPAJE	01-04-20	40.7
19	KOLAR	SRINIVASAPURA	SRINIVASAPURA	24-05-20	41.5
20	KOPPALA	GANGAVATHI	KARATGI	24-05-20	43.5
21	MANDYA	MALAVALLI	SHIVANASAMUDRA	04-04-20	39.7
22	MYSURU	HUNSUR	GOWDARGYARE	29-04-20	40.2
23	RAICHUR	RAICHUR	CHANDRABANDA	24-05-20	45.2
24	RAMANAGARA	RAMANAGARA	KAILANCHA	06-04-20	41.5
25	SHIVAMOGGA	SHIVAMOGGA	HARANAHALLI	02-04-20	41.0
26	TUMAKURU	PAVAGADA	PAVAGADA	29-04-20	41.3
27	UDUPI	KARKALA	AJEKAR	02-04-20	40.2
28	UTTARA KANNADA	MUNDGOD	PALA	29-03-20	40.1
29	VIJAYAPURA	SINDGI	ALMEL	25-05-20	45.3
30	YADGIR	SHAHAPUR	DORANAHLLI	25-05-20	45.1

District wise maximum temperature recorded during the year 2021					
Sl No	District	Taluk	Location	Date	Temperature (°C)
1	BAGALKOTE	BAGALKOTE	RAMPURA	11-04-21	40.2
2	BALLARI	HAGARIBOMMANAHALLI	HAMPA SAGARA	01-04-21	40.7
3	BELAGAVI	ATHANI	ANANTAPUR	30-03-21	41.3
4	BENGALURU RURAL	DODDABALLAPURA	SASALU	03-04-21	38.6
5	BENGALURU URBAN	BENGALURU EAST	BIDARAHALLI	02-04-21	38.9
6	BIDAR	BHALKI	NITTUR BUZURG	04-04-21	42.2
7	CHAMARAJANAGARA	CHAMARAJANAGARA	CHAMARAJANAGARA	03-04-21	40.1
8	CHIKKABALLAPURA	CHIKKABALLAPURA	PERESANDRA	04-04-21	40.7
9	CHIKKAMAGALURU	KOPPA	HARIHARPUR	27-03-21	39.6
10	CHITRADURGA	HIRIYUR	HIRIYUR	08-04-21	40.2
11	DAKSHINA KANNADA	BELTANGADI	KOKKADA	27-03-21	40.7
12	DAVANAGERE	HARIHARA	HARIHARA	06-04-21	40.7
13	DHARWAD	NAVALGUND	NAVALGUND	01-04-21	43.2
14	GADAG	RON	HOLE ALUR	01-04-21	41.5
15	HASSAN	ARASIKERE	KANAKATTE	10-04-21	38.9
16	HAVERI	HANAGAL	BOMMANHALLI	06-04-21	42.2
17	KALABURAGI	SEDAM	ADKI	30-03-21	42.5
18	KODAGU	VIRAJPET	VIRAJPET	27-03-21	39.3
19	KOLAR	KOLAR	NARASAPURA	02-04-21	39.9
20	KOPPALA	GANGAVATHI	KANAKGERI	05-04-21	41.9
21	MANDYA	MALAVALLI	SHIVANASAMUDRA	08-04-21	39.9
22	MYSURU	T.NARASIPURA	T.NARASIPURA	01-04-21	39.8
23	RAICHUR	RAICHUR	CHANDRABANDA	30-03-21	42.6
24	RAMANAGARA	CHANNAPATNA	MUDUGEREHALI	03-04-21	39.6
25	SHIVAMOGGA	SORABA	ANAVATTI	06-04-21	40.6
26	TUMAKURU	PAVAGADA	PAVAGADA	01-04-21	40.7
27	UDUPI	KARKALA	AJEKAR	05-03-21	38.9
28	UTTARA KANNADA	HONNAVAR	MAVINAKURVEI	28-03-21	41.4
29	VIJAYAPURA	SINDGI	ALMEL	08-04-21	42.7
30	YADGIR	YADGIR	BALICHAKRA	05-04-21	43.7

District wise maximum temperature recorded during the year 2022					
Sl No	District	Taluk	Location	Date	Temperature (°C)
1	BAGALKOTE	BAGALKOTE	RAMPURA	09-05-22	43.0
2	BALLARI	HAGARIBOMMANAHALLI	HAMPA SAGARA	02-05-22	44.1
3	BELAGAVI	ATHANI	ANANTAPUR	31-03-22	41.9
4	BENGALURU RURAL	DODDABALLAPURA	SASALU	30-04-22	39.3
5	BENGALURU URBAN	BENGALURU EAST	BIDARAHALLI	30-04-22	39.7
6	BIDAR	BHALKI	NITTUR BUZURG	01-05-22	45.6
7	CHAMARAJANAGARA	CHAMARAJANAGARA	CHAMARAJANAGARA	31-03-22	38.1
8	CHIKKABALLAPURA	CHIKKABALLAPURA	PERESANDRA	29-04-22	39.1
9	CHIKKAMAGALURU	KOPPA	HARIHARPUR	28-04-22	39.9
10	CHITRADURGA	HIRIYUR	HIRIYUR	28-04-22	40.9
11	DAKSHINA KANNADA	BELTANGADI	KOKKADA	09-05-22	39.0
12	DAVANAGERE	HARIHARA	HARIHARA	09-05-22	40.8
13	DHARWAD	NAVALGUND	NAVALGUND	09-05-22	43.4
14	GADAG	RON	HOLE ALUR	01-04-22	43.4
15	HASSAN	ARASIKERE	KANAKATTE	30-03-22	39.2
16	HAVERI	HANAGAL	BOMMANHALLI	18-03-22	41.7
17	KALABURAGI	SEDAM	ADKI	01-05-22	44.4
18	KODAGU	VIRAJPET	VIRAJPET	28-04-22	36.9
19	KOLAR	KOLAR	NARASAPURA	30-04-22	40.0
20	KOPPALA	GANGAVATHI	KANAKGERI	26-04-22	42.4
21	MANDYA	MALAVALLI	SHIVANASAMUDRA	30-04-22	39.6
22	MYSURU	T.NARASIPURA	T.NARASIPURA	30-04-22	39.6
23	RAICHUR	RAICHUR	CHANDRABANDA	04-05-22	44.8
24	RAMANAGARA	CHANNAPATNA	MUDUGEREHALLI	30-04-22	39.7
25	SHIVAMOGGA	SORABA	ANAVATTI	19-03-22	39.7
26	TUMAKURU	PAVAGADA	PAVAGADA	29-04-22	41.4
27	UDUPI	KARKALA	AJEKAR	03-05-22	38.0
28	UTTARA KANNADA	HONNAVAR	MAVINAKURVEI	23-04-22	40.2
29	VIJAYAPURA	SINDGI	ALMEL	10-05-22	44.9
30	YADGIR	YADGIR	BALICHAKRA	01-05-22	44.0
31	VIJAYANAGARA	HOSAPETE	MARIYAMANAHALLI	28-04-22	42.4

District wise maximum temperature recorded during the year 2023					
Sl No	District	Taluk	Location	Date	Temperature (°C)
1	BAGALKOTE	JAMKHANDI	SAVALAGI	20-04-23	43
2	BALLARI	SIRUGUPPA	SIRUGUPPA	20-05-23	45.6
3	BELAGAVI	ATHANI	TELSANG	14-04-23	42.1
4	BENGALURU RURAL	HOSAKOTE	HOSAKOTE	18-05-23	38.8
5	BENGALURU URBAN	BENGALURU EAST	BIDARAHALLI	19-05-23	38.9
6	BIDAR	HUMNABAD	DUBALGUNDI	14-05-23	43.4
7	CHAMARAJANAGARA	YELANDUR	AGARA	20-04-23	39.6
8	CHIKKABALLAPURA	BAGEPALLI	MITTEMARI	21-04-23	39.6
9	CHIKKAMAGALURU	KOPPA	KOPPA	14-04-23	41.1
10	CHITRADURGA	CHALLAKERE	PARASURAMPURA	20-04-23	41.6
11	DAKSHINA KANNADA	SULYA	SULYA	13-03-23	41.9
12	DAVANAGERE	JAGALUR	SOKKE	20-04-23	41.7
13	DHARWAD	KUNDGOL	KUNDGOL	21-05-23	42.3
14	GADAG	NARAGUND	KONNUR	20-04-23	42.6
15	HASSAN	HASSAN	KATTYA	15-04-23	39.4
16	HAVERI	HANAGAL	HANAGAL	19-04-23	43.4
17	KALABURAGI	ALAND	NIMBARGA TANDA	22-05-23	44.9
18	KODAGU	SOMWARPET	KUSHALNAGAR	21-04-23	38.5
19	KOLAR	SRINIVASAPURA	YELLDUR	18-05-23	39.9
20	KOPPALA	GANGAVATHI	NAULI	22-05-23	43.4
21	MANDYA	SRIRANGAPATNA	BELAGOLA	14-04-23	40.6
22	MYSURU	MYSURU	ELIVALA	14-04-23	40.6
23	RAICHUR	SINDHANUR	SALGUNDI	21-05-23	44.8
24	RAMANAGARA	MAGADI	TIPPASANARA	19-04-23	40.7
25	SHIVAMOGGA	SHIKARIPURA	SHIKARIPURA	20-04-23	41.5
26	TUMAKURU	SIRA	BUKKAPTNA	21-04-23	41.4
27	UDUPI	KUNDAPUR	VANDSE	05-08-23	41.9
28	UTTARA KANNADA	MUNDGOD	PALA	19-04-23	43.4
29	VIJAYAPURA	MUDDEBIHAL	MUDDEBIHAL	21-05-23	43.4
30	YADGIR	YADGIR	BALICHAKRA	18-05-23	43.4
31	VIJAYANAGARA	HOSAPETE	MARIYAMMANAHALLI	20-05-23	43.8

Annexure VIII

Abstract for number of the Districts, Talukas & Gram Panchayats having 95th percentile of maximum temperature of 43 deg C and above in the Karnataka State.

District Name	Taluk Name	No. of GPs
BAGALAKOTE	JAMAKHANDI	38
BALLARI	SASNDUR	25
	SIRUGUPPA	29
BIDAR	BIDAR	37
	HUMNABAD	36
	BASAVAKALYANA	39
	BHALKI	43
	AURAD	40
DHARWAD	NAVALGUND	27
KALABURAGI	SEDAM	29
	JEVARGI	43
	CHITTAPUR	46
	AFZALPUR	31
	KALABURGI	47
	CHINCHOLI	40
	ALAND	51
KOPPALA	GANGAVATHI	45
RAICHUR	LINGSUGUR	44
	SINDHANUR	42
	DEODURGA	36
	RAICHUR	38
	MANVI	43
VIJAYAPURA	INDI	55
	SINDGI	48
YADGIR	SHORAPUR	48
	SHAHAPUR	46
	YADGIR	46

Table 13: Abstract of No. of GPs having 95th percentile of Maximum Temperature of 43 deg °C and above.

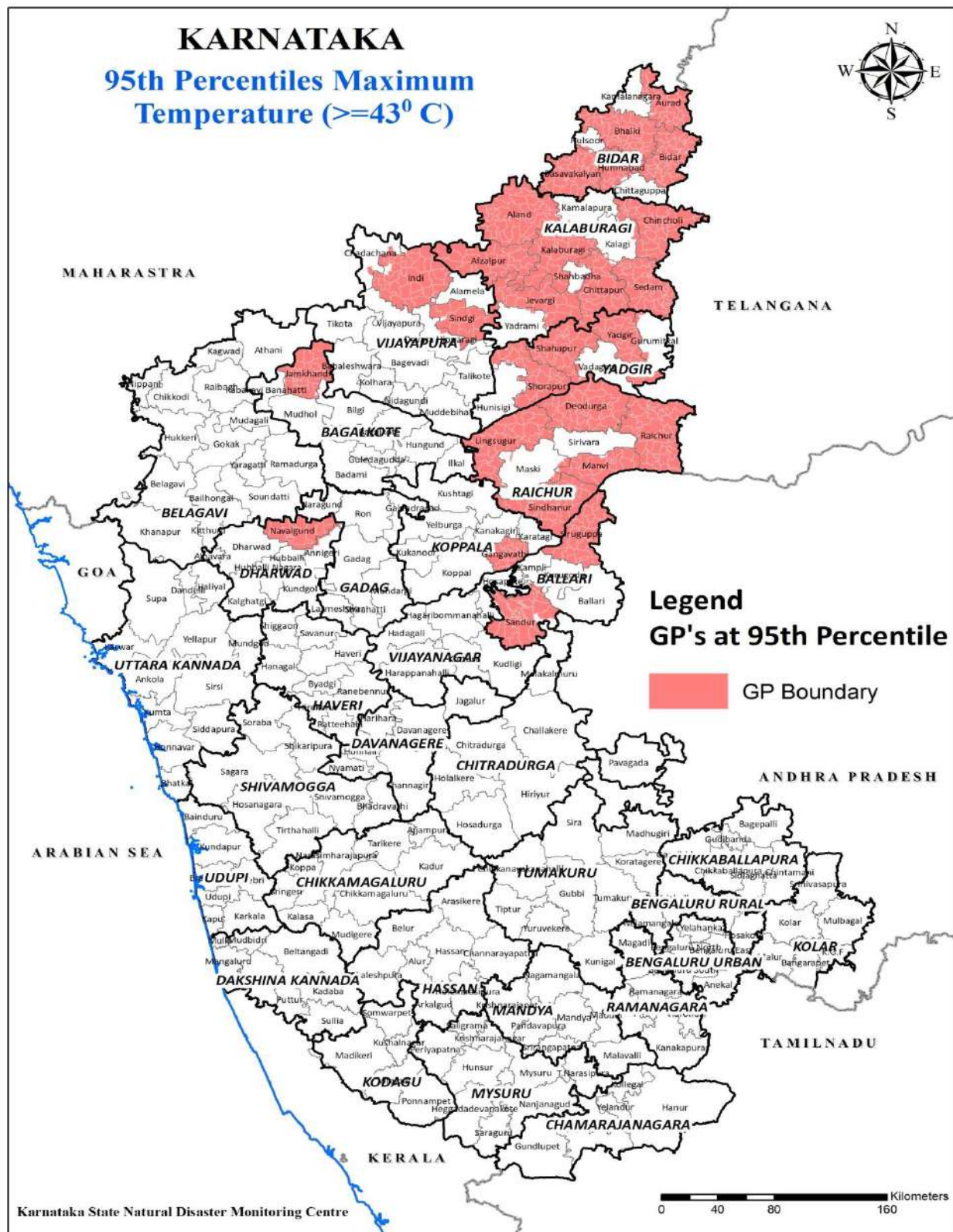


Fig 14: Map indicating the 95th percentile maximum temperature $\geq 43^{\circ}\text{C}$ grampanchayaths

Annexure IX

Grampanchayaths which are experiencing the 95th percentile of maximum temperatures of 43 deg C and above in the State are 1092 total and all the GPs are from North Interior Karnataka Grampanchayaths (1092 GPs out of 2872 GPs) and details are provided in Table: 14.

District Name	Taluk Name	Grampanchayath Names	No. of GPs
BAGALAKOTE	JAMAKHANDI	Adihudi, Alagur, Asangi, Bidari, Chikkapadsalagi, Chimmada, Golabhavi, Gote, Halingali, Hanagandi, Hipparagi, Hirepadasalagi, Hulyal, Hunnur, JAMKHANDI Jagadal, Jambagi-B.K, Kadapatti, Kankanavadi, Kannolli, Khajibilagi, Konnur, Kulahalli, Kumbarhalla, Kunchanur, Lingapur, Madarakhandi, Maigur, Mareguddhi, Muttur, Navalagi, SAVALAGI Sasalatti, Shurpali, Siddapura, TERDAL, Tamadaddi, Todalabagi, Tungala & Yallatti	38
BALLARI	SANDUR	Agrahara, Anthapura, Bandri, Bannihatti, Bhujanganagara, Bommagatta, Devagiri, Dharoji, Gollalingamanahalli, Hirekereyaginahalli, Kalingere, Krishnanagara, Kurekuppa, Metriki, Narasingapura, Nidugurthi, Rajapura, Sushilanagar, Taranagar, Thaluru, Vaddu, Vandaraguppe(Sovenahalli), Vitapura, Yarrayyanahalli & Yashwanthnagara	25

District Name	Taluk Name	Grampanchayath Names	No. of GPs
	SIRUGUPPA	B.M.Suguru, Bagavadi, Balakundi, Biravalli, Bogguru, Byrapura, Desanooru, H.Hosahalli, Hachohalli, Halekote, K.Belagallu, K.Suguru, Karuru, Kenchanagudda, Konchegeri, Kududhurahal, Kuruvali, M.Suguru, Muddatanuru, Nadivi, Raravi, Ravihal, Siruguppa, Sanavasapura, Sirigeri, Taluru, Uppara, Hosahalli & Uththanuru	29
BIDAR	BIDAR	Aliabad, Allambar, Amalapur, Anadur, Astoor, Aurad(S), BAGADHAL, BIDAR, BIDAR SOUTH, Baroor, Chambool, Chatnalli, Chillargi, Chimkod, Chitta, Gadgi, Hokrana(B), JANWADA, KAMTHANA, Kadawad, Kapalapur(A), Kolar(K), MANALLI, Malegaon, Malkapur, Mandakanalli, Marakhal, Markunda, Nagora, Ranjolakheni, Rekulgi, Sangolagi, Sindola, Sirsi(A), Srimandal, Yadlapur & Yeranalli	37
BIDAR	HUMNABAD	BHIMALKHED, Belkera, Benchincholi, CHITGOPPA, Chandanahalli, Changler, DUBALGUNDI, Dakulgi, Dhummanasur, Ghatboral, Ghodwadi, HALLIKHEDA, HUMNABAD, Hallikhed (K), Hudagi, Itga, Jalasangi, Kallur, Kanakatta, Kodambal, Madargaon, Mangalgi, Maniknagar, Mannaehelli, Meenkera, Mustari, Muttangi, NIRNA, Nandgaon, Shedol, Sindhankera, Sitalagera, Sultanabad, Talamadgi, Udabanalli & Udbal	36

District Name	Taluk Name	Grampanchayath Names	No. of GPs
	BASAVAKALYANA	Algud, BASAVAKALYAN, Batgiri, Belura, Betbalalkunda, Bhosaga, Chandakapur, Chikkanagaon, Dhannura(K), Eklura, Gadigoundgaon, Ghotala, Gortha(B), Gundur, Hulsur, Hanamanthavadi(R), Harkud, Islampur, Kohinoor, Kalkhora, Khedgi, Kitta, Ladwanti, Matala, Mudabi, Mirkal, Morakhandi, Muchalamba, Narayanapur, Niragudi, Paratapur, Rajeshwar, Rajola, Sastapur, Tadola, Togalur, Ujlam, Yerabhag & Yerandi	39
BIDAR	BHALKI	Alwal, Ambesanghvi, Attarga, Bhalki, Balur, Beeri(B), Beeri(K), Bhatambra, Byalahalli, Chalakapur, Dadgi, Dawargaon, Dhannura, Dhonadapura, Enikoora, Gonagapur, Gorachincholi, Halburga, Inchur, Janthi, Joladabka, Khatak, Chincholi, Kanaji, Konamelkunda, Kosam, Kurubakhelgi, Lakangaon, Lanjawada, Madakatti, Malachapur, Mehkar, Methimelkunda, Morambi, Nittur Buzurg, Saigon, Shivani, Siddeshwar, Talwad(K), Telgaon, Tugaonhalsi, Varavatti & Wanjarkhed	43

District Name	Taluk Name	Grampanchayath Names	No. of GPs
	AURAD	AURAD, Badalgaon, Balat(B), Belakuni(Bh), Belkunichaudri, Bhandarkumtha, Bonthi, Chintaki, Chandoori, Chikhli, Chiklijanwada, Chimmegaon, Dabaka C., Dhupatamahagaon, Diggi, Donagaon(M), Ekalara, Ekamba, Gudapalli, Hedagapur, Hokarna, Holasamudra, Jambagi, Jojana, Kamalnagar, Khed, Korekal, Koutha(B), Ladha, Madhanur, Mudhol(B), Murkiwadi, Nagamarapalli, Santpur, Shembelli, Sonala, Sundal, Thanakhushanur, Torna & Wadagaon(D)	40
DHARWAD	NAVALGUND	Annigeri, Alagawadi, Belvatgi, Bhadrapur, Chilakawada, Gudisagar, Gumgol, Halkusagal, Hallikeri, Hebbal, Ibrahimpur, Javur, Kalwad, Morab, Navalagund, Nalawadi, Navalli, Nayakanur, Saasvihalli, Shelvadi, Shirkol, Shirur, Shishvinahalli, Tadahal, Thirlapura, Tuppadakurahatti & Yamanur	27
KALABURAGI	SEDAM	Adki, Batgera (B), Benakanahalli, Chandapur, Dugnoor, Habal (T), Handerki, Itkal, Jakanpalli, KODLA, Kanagadda, Kolkunda, Kukkunda, Kurgunta, Lingampalli, Mudhol, Madkal, Madna, Malkhed (J), Medak, Motakpalli, Neelhalli, Ranjole, Ribbanpalli, Sedam, Sindanmadu , Telkur , Udgi & Yadaga	29

District Name	Taluk Name	Grampanchayath Names	No. of GPs
	JEVARGI	Andola, Alur, Ankalga, Aralagundi, Balbatti, Baluandgi, Bilwar, Biryal (B), Ganwar, Gudur S.A, Harnur, Harwal, Hipperga S. N. , Hulluru, IJERI, Itga, Jevargi, Jeratgi, Kachapura, Kadkol, Kallahangarag, Kallur (K), Karkihalli, Kellur, Kolkur, Kudi, Kuknoor, Kuralgera, Madari, Magengera, Malli, Mandewal, Nelogi, Naribole, Nedalagi, Ranjangi, Sathkhed, Sonn , Sumbad, Wadgera, Yedrami, Yalgod & Yalwar	43
KALABURAGI	CHITTAPUR	Alloli, Allur (K), Arankal, Bedsur, Bhagodi, Bhankur, Bhimanhalli, CHITTAPUR, Chincholli (H), Dandothi, Dhongaon, Diggaon, GUNDGURTI, Gotoor, Halkatta, Hebbal, Heroor K, Honagunta, Ingalagi, Ivani, KALGI, Kadabur, Kamarwadi, Kandgol, Kardal, Kodadur, Kollur, Korwar, Ladlapur, Madbul, Malgatti, Maratur, Mogala, Mugalanagaon, NALAVARA, Pethsiroor, Rajapur, Rampurahalli, Ravoor, SHAHABAD, Sannati, Satnoor, Tengali, Tonasanhalli (S), Wadi (Ct) & Yagapur	46
	AFZALPUR	Afzalpur, Badadal, Anoor, Kallurd, Mallabad, Revoor, Ballurgi, Gour, Ghattarga, Tellur, Atanur, Banderwad, Bhairamadgi, D.Ghangapur, Bidnur, Gobbur, Gudur, Hasaragundgi, Kognur, Chowdapur, Madara, Karajgi, Algi, Mannur, Mashal, Udachan, Bankalaga, Nandaraga, Ramnagar, Sheshgiriwadi & Hosurwadi	31

District Name	Taluk Name	Grampanchayath Names	No. of GPs
	KALABURGI	Kalaburagi, Kusnur, Nandikur, NandurK., Hagaraga, Aurad, Harsoor, Sannur, Kallahangarga, Kumsi, Srinivassaradgi, Bhupalteganur, Algoood, Farhatabad, Kawalga, Ferozabad, Herur, Khanadal, Kiranagi, Basavapattana, Minajagi, Saradagib, Kamlapur, Dongeragaon, Kalmud, Maraguthi, Okali, Sonth, Kinnisadak, Kamalapur Tanda, Kalmandergi, Neelakod, Mahagaon Tanda, Bablad, Holkunda, Jeevangi, Kurikota, Nagoora, Pattan, Kadni, Saranasirasagi, TajSultanpur, Bhimanhalli, Melkunda & Savalgi	47
	CHINCHOLI	Chincholi, Nagaidlai, Shadipur, Anwar, Miryan, Polakpalli, Ainolli, Degalmadi, Konchavaram, Venkatapur, Kollur, Ainapur, Chimmanchod, Chengta, Hasargundagi, Salebeernalli, Chandankera, Gadilingadalli, Salagar, Basantapur, Kodli, Ratkal, Chimmaidlai, Halchera, Karakmukli, Mogha, Pastapur, Rummungud, Garampalli, Karakmukli, Sulepet, Gadikeshwar, Nidugunda, Hodebeerhalli, Karachkhed, Keroli, Siroli, Jattur, Garagapalli & Kupanoor	40

District Name	Taluk Name	Grampanchayath Names	No. of GPs
	ALAND	Aland, Padsawali, Hallisalagar, Kodalhangaraga, Munnalli, Hiroli, Jidga, Sarasamba, Sawleshwar, Hebali, Halatadakala, Tadakal, Chincholi(K), Khajuri, Alanga, Hodlur, Kinnisultan, Nirgudi, Rudrawadi, Tadol, Mataki, MadanaHipparga, Hadalagi, Nimbali, Dargasirur, Mogha, Naron, Kawatgi, Ambalga, Ladmugli, Salgera, Bhodhan, Sirchand, Chinchansur, Belamgi, Muddadaga, Keriambalaga, NimbargaTanda, Dhuttagaon, Kawalga, Yelsangi, Gola, Kadaganchi, Suntnoor, Busnur, Dhangapur, Madyal, Korhalli, Dannuru, Hittalsiroor & Cuk-Gulbarga	51
KOPPAL	GANGAVATHI	Agoli, Anegundi, Baragur, Basarihal, Basavapatna, Bennur, Bevinahal, Budugumpa, Chellur, Chikkabenakal, Chikkadankankal, Chikkajantkal, Chikmadinhal, Danapur, GANGAVATHI, Gauripur, Gundur, HULIHAIDER, Hanaval, Herur, Hirekhed, Hosakera, Hulkihal, Jangamarkalgudi, Jiral, KANAKGERI, KARATGI, Kardani, Kesarahatti, MARALI, Mailapur, Mallapura, Marlanhalli, Musalapur, Mustur, NAULI, SIDDAPUR, Sanapur, Sangapura, Sriramnagar, Iekal, Uleni, VENKATAGIRIV, addarahatti & Yeradona	45

District Name	Taluk Name	Grampanchayath Names	No. of GPs
RAICHUR	LINGSUGUR	Adavibhavi D, Amdihal, Anehosur, Ankushadoddi, Anwari, Bannigola, Bayyapura, Chittapura, Devarbhoopur, Eachanal, GURGUNTA, Gejjelagatta, Goribaal, Goudoor, Guntagola, Halkavatagi, Honnalli, Hunnur, Kachapura, Kairavadagi, Kalapura, Kannal, Kota, Kotha (Hatti), LINGSUGUR, MASKI, MUDGAL, Maraladinni, Mattur, Mavinabhavi, Medakinal, Nagalapur, Nagarhal, Narakaladinni, Neeralakera, Paidoddi, Rodalabanda Tavaga, Roudalabanda Ukp, Santikallu, Sarjapura, Thalekhana & Upparnandihal	44
	SINDHANUR	Sindhanur, R.H.Camp, Hosalli.E.J, Badarli, Alabanur, Madasirwar, Balganur, Goudanbhavi, Gorebal, Chennalli, Gudadur, Kolabal, Udbala, Gunjihalli, Bappur, Tidigola, Virupapura, Hadganhal, Valaballary, Huda, Mukkunda, Roudakunda, Jalihal, Bassapura, Jawalgeri, Kunatagi, Bhoothaladinni, Devaragudi, Pagadadinni, Yelekudlagi, Salgundi, Dhadesugur, Somalapura, Turvihhal, Gunda, Kalmangi, Umaluti, Hattigudda, Walkamdinni, Ragalaparvi, Ramatnal & Gonwar	42

District Name	Taluk Name	Grampanchayath Names	No. of GPs
RAICHUR	DEODURGA	Deodurga, Dondamali, Kotadoddi, Karegudda, Koppur, K.Irabagera, Jerabandi, Masarkal, Arakeri, Mustur, Alkod, Jagir, Jadaladinni, Kyadigera, Nagadadinni, B.Ganekal, Malledevaragudda, Bhumanagunda, Gabbur, Gugal, Maladkal, Hemnal, Hirebudur, Ramdurga, Shavantagera, Jalihalli, Galaga, Chinchodi, Palakanmaradi, Ganadhal, Hosura Siddapura, Karadi Gudda, Mundargi, Amarapur & Somanamaradi	36
	RAICHUR	Raichur, Bayidoddi, Manslapura, Mitti, Malkapura, Bijangera, Chandrabanda, Atkur, Yapaldinni, Shakawadi, Singanodi, Devarsugur, Chikkasugur, Kadlur, Sangamkunta, Yadlapur, Gilasuguru, Mamdapur, Matmari, Talamari, Idapanur, Bichali, Ganadhal, Marchatala, Nadigaddimalkapura, Heerapura, Kalmali, Jagarkal, JagirVenkatapura, Fathepur, Murhanpur, Marched, Yergara, Kamalapura, Jambaldinni, L.K.Doddi, Poorthipli & Udamagal	38

District Name	Taluk Name	Grampanchayath Names	No. of GPs
VIJAYAPURA	MANVI	Manvi, Chikkotankal, Madlapur, Sangapura, Chikkaparavi, Jutlapur, Pannurjagir, Halapur, Torandinny, Hiredinni, Malladagudda, Hirekatankal, Janekal, Potnal, Utakanoor, Bayagwat, Kallur, Kappagal, Harvi, Neeramanvi, Ganadinny, Kavital, Hira, Hirehanagi, Chincharaki, Kurdi, Gorkal, Sadapur, Sunkeshwara, Aroli, Mallat, Nakkundi, Bagalawad, Ballatagi, Navalkal, Pamankallur, Ameengada, Vatagal, Sirvar, Madgiri, Atnoor, Chagabhavi & K.Gudadinny	43
	INDI	Indi, Agarkhed, Hirebevanur, Rugi, Shirshad, Tamba, Chikkabenur, Miragi, NadaKD, Salotagi, Tenihalli, Alur, Lalasangi, MasaliBK, Khedagi, ArjunagiBK, Gubbewada, Ingalagi, Sangogi, Tenihalli, Ballolli, Horti, Pandnurhalli, Anjutagi, Atharga, Benakanahalli, NimbalkD, Tadavalaga, Ahirasang, Babalad, Basanal, Bhatagunaki, Hadalasang, Hanjagi, Koluragi, Lachyan, Zalaki, Chavadihal, Hingani, Kapanimbaragi, GundanaTanda, Chadchan, Jigjivani, Loni, Nivaragi, Baradol, DevarNimbaragi, Dhulakhed, Halasangi, Hattalli, Inchageri, Nandaragi, Revatagaon, Umarani & Umaraja	55

District Name	Taluk Name	Grampanchayath Names	No. of GPs
	SINDGI	Sindgi, Chattarki, Golageri, Kokatanur, Rampura-Pa, Kannolli, Bandal, Chandakavate, Yankanchi, Handiganur, Gubbewad, Sungathan, Byakoda, YaragalB.K, Guttaragi, NagaviBK, Almel, Devarnavadgi, Gabsavalgi, Kadani, Korahalli, Balaganur, Bagalur, Bammanahalli, Devanagaon, Malaghan, Moratagi, Hikkanagutti, Kakkalameli, Ramanahalli, DevarHippargi, Kalkeri, Kondaguli, Haranal, Aski, Bekinal, Chikkarugi, Hitnalli, Hunadhyal, Kerutagi, Korawar, Jalawad, Manur, Mulasavalagi, Yalagod, Honnalli, Turakanageri & Neeralagi	48
YADGIR	SHORAPUR	Shorapur, Devaragonal, Devikera, Hemanoor, Khanapur, Pethammapur, Sugoor, Arker(K), Waganagera, Aldal, Badyapura, HUNASAGI, Chikkamadanur, Agni, Arker(J), Baichabal, Kamnatagi , Kolihal , Wajjal , Kachakanur , Kirdahalli , Kakkeri, Devatakala , Devapur , Tinthni , Hebbal(B), Kembhavi, Yalagi , Karadakil , Malla(B), Malagatti, Naganoor, Parasanahalli, Yevoor, Yaktapur, Heggandoddi, Kodekal, Malur, Narayanpur, Bailkunti , Baradevanal, Geddalamari, Hagaratagi, Jogundabhavi, Marnal, Rajankollur , Karekal & Teerth	48

District Name	Taluk Name	Grampanchayath Names	No. of GPs
	SHAHAPUR	Shahapur, Hattigudur, Rastapur, Sirwal, Naganatagi, Sagarb, Anabi, Kannekollur, Hurasagundagi, Doranahlli, Gurusnagi, Khanpur, Kurkunda, Naykal, Chatnalli, Ibrahimpur, Gaddesugur, Tekharal, Gogi, Chymanal, GogiK, Mudabool, Hotapet, Hosakera, Madraki, Ukkinal, Vanadurga, Kakkasgera, Hayyala Buzurg, , Kadumgera B, Kollur M, T Wadagera, Aikur, Beernur, Gundgurthi, Wadagera, Bedebemabali, Konkal, Tumakur, Halagera, Bilhar, Gonal, Ullesugoor & Tadabidi	46
	YADGIR	Yadgir, Ramasamudram, Arkerak, Mundargi, Arakera, Mudnal, Thanagunda, Haligera, Warkanalli, Musturu, Balichakra, Kauloor, Kalebelgundi, Killanakera, Madhavar, Malhar, Yalheri, Goudagera, Jinkera, Gurmatkal, Kandkur, Chandriki, Chapetla, Gajarakot, Kakalwar, Paspul, Putpak, Hattikuni, Motanahalli, Bandalli, Allipur, Yaragol, Honagera, Konakal, Ajalapur, Anapur, Chinnakar, Jaigram, Minasapur, Yalsatti, Saidapur, Banala, Kadechur, Belgundi, Anur & Heganagera	46

Table 14: District wise details of No. of Gram Panchayats having 95th percentile of Maximum Temperature of 43 deg C and above in the State.



भारत सरकार
Government of India
पृथ्वी विज्ञान मंत्रालय
(एम. ओ. ई. एस.)
Ministry of Earth Sciences
(MoES)



भारत मौसम विज्ञान विभाग
INDIA METEOROLOGICAL DEPARTMENT

Updated Seasonal outlook for hot weather season (April to June) 2024 and
Monthly Outlook for April 2024 for the Rainfall and Temperature

Highlights

- During the 2024 hot weather season (April to June (AMJ)), above-normal maximum temperatures are likely over most parts of the country, except some parts of east and northeast India and pockets of northwest India where normal to below-normal maximum temperatures are likely.
- During the season (AMJ), normal to above normal minimum temperatures are likely over most parts of the country except of some isolated areas in northeast and northwest India, where normal to below normal minimum temperatures are likely.
- For the month of April 2024, above-normal maximum temperatures are likely over most parts of the country. However, isolated pockets of east, northeast and northwest India are likely to experience normal to below-normal maximum temperatures.
- Above normal monthly minimum temperatures are most likely over most parts of India, except one or two pockets of northwest and northeast India where normal to below-normal minimum temperatures are likely during April 2024.
- During AMJ hot weather season, above normal heatwave days are likely to occur over most parts of south peninsula, central India, east India and plains of northwest India.
- During April 2024, above normal heatwave days are likely over many parts of south peninsula and adjoining northwest central India and some parts of east India and plains of northwest India.
- The rainfall during April 2024, averaged over the country as a whole, is most likely to be normal (88-112% of LPA). Normal to above-normal rainfall is likely over most parts of the northwest India and many parts of central India, north peninsular India, some parts of east and north east India. Below normal rainfall is likely along east and west coasts, some parts of east and northeast India and west central India.

Updated Seasonal outlook for hot weather season (April to June) 2024 and Monthly Outlook for April 2024 for the Rainfall and Temperature

1. Background

The India Meteorological Department (IMD), Ministry of Earth Sciences (MoES) has been issuing seasonal outlooks for hot and cold weather seasons since 2016, providing temperature forecasts for the country. IMD is continuously working to improve its forecasting models and currently uses the Multi-Model Ensemble (MME) approach, which utilizes coupled global climate models (CGCMs) from various global climate prediction and research centers, including the IMD/MoES Monsoon Mission Climate Forecast System (MMCFS) model.

IMD has prepared updated seasonal and monthly temperature forecasts for the 2024 hot weather season (April to June) and April 2024, respectively. These forecasts are presented in sections 2(a) and 2(b).

Section 3 presents the heatwave outlook for the hot weather season (April to June 2024) and for the month of April 2024. A heatwave is a period of abnormally high temperatures, exceeding the normal maximum temperature for the hot weather season.

In Section 4, IMD has provided the monthly rainfall outlook for April 2024.

2. (a) Seasonal Temperature outlook for April to June (AMJ) 2024

Probability forecasts for the maximum and minimum temperatures during April to June (AMJ) 2024 hot weather season are shown in Fig.1a and Fig.1b respectively. Probability forecast for maximum temperatures over India (Fig.1a) suggests that, above-normal maximum temperatures are likely during the hot weather season over most parts of the country, except some parts from east and northeast India and pockets of northwest India where normal to below-normal maximum temperatures are likely. Climatological probabilities are likely over southernmost parts of northeast India and many pockets from north and central India (Fig. 1a). The white shaded area within the land shows climatological probability over the region.

The probability forecast for the minimum temperatures (Fig.1b) indicates that during the hot weather season (AMJ), normal to above normal minimum temperatures are likely over most parts of the country except some isolated areas in northeast and northwest India, where normal to below normal minimum temperatures are likely. Climatological probabilities are likely over isolated pockets across India (Fig.1b).

2. (b) Monthly Temperature Forecast for April 2024

Probability forecasts for the maximum and minimum temperatures during April 2024 is shown in Fig.2a and Fig.2b respectively. During April 2024, above-normal maximum temperatures are likely over most parts of the country. However, isolated pockets from east and northeast India and northwest India are likely to experience normal to below-normal maximum temperatures (Fig.2a).

Above normal monthly minimum temperatures are most likely over most parts of India, except one or two pockets from northwest and northeast India where normal to below-normal minimum temperatures are likely (Fig.2b).

3. Heatwave outlook for the Season April to June (AMJ) and for April 2024

The anomaly (deviation from normal) forecast for the number of heatwave days over the country for the season April to June 2024 is shown in Fig 3a. During AMJ hot weather season, above normal heatwave days are likely to occur over most parts of south peninsula, central India, east India and plains of northwest India.

The anomaly forecast for the number of heatwave days over the country for April 2024 is shown in Fig 3b. During April 2024, above normal heatwave days are likely over many parts of south peninsula and adjoining northwest central India and some parts of east India and plains of northwest India.

During heatwaves, elevated temperatures pose significant risks, especially for vulnerable populations like the elderly, children, and those with pre-existing health conditions, who are more susceptible to heat-related illnesses such as heat exhaustion and heatstroke. Additionally, prolonged periods of extreme heat can lead to dehydration, and strain infrastructure such as power grids and transportation systems. To address these challenges, it is imperative for authorities to take proactive measures. This includes providing access to cooling centers, issuing heat advisories, and implementing strategies to alleviate urban heat island effects in affected areas. Such efforts are essential for safeguarding public health and minimizing the adverse impacts of heatwaves.

4. Monthly Rainfall Outlook for April 2024

The rainfall during April 2024 averaged over the country as a whole is most likely to be normal (88-112% of Long Period Average {LPA}). The LPA of rainfall over the country during April based on data from 1971 to 2020 is about 39.2 mm.

The probabilistic forecast for the spatial distribution of tercile rainfall categories (above normal, normal and below normal) over the country for April 2024 is shown in Fig.4. The forecast suggests that Normal to above-normal rainfall is likely over most parts of the northwest India and many parts of central India, north peninsular India, some parts of east and north east India. Below normal rainfall is likely along east and west coasts, some parts of east and northeast India and west central India. The dotted area shown in the map climatologically receives very less rainfall during April, and the white-shaded areas within the land represent climatological probabilities.

5. Sea Surface Temperature (SST) conditions over the Pacific and the Indian Oceans

Strength of El Niño conditions weakened since beginning of the year and currently moderate El Niño conditions are prevailing over equatorial Pacific. The sea surface temperatures (SSTs) are warmer than normal over most of the equatorial Pacific Ocean. The latest MMCFS forecast indicates that strength of El Niño condition is likely to weaken during the upcoming season and turn to neutral thereafter. Models also indicate the development of La Niña conditions during the monsoon season.

At present, neutral Indian Ocean Dipole (IOD) conditions are prevailing over the Indian Ocean and the latest MMCFS forecast indicates development of positive IOD conditions during the monsoon season.

6. Extended Range Forecast and short to medium-range forecasting services

IMD also provides extended-range forecasts (7-day averaged forecasts for the next four weeks) of rainfall and maximum and minimum temperatures over the country updated every week on Thursday. This is based on the Multi-model ensemble dynamical Extended Range Forecasting System currently operational at IMD. The forecasts are available through the IMD website (https://mausam.imd.gov.in/imd_latest/contents/extendedrangeforecast.php).

The extended-range forecast is followed by a short to medium-range forecast issued daily by IMD.

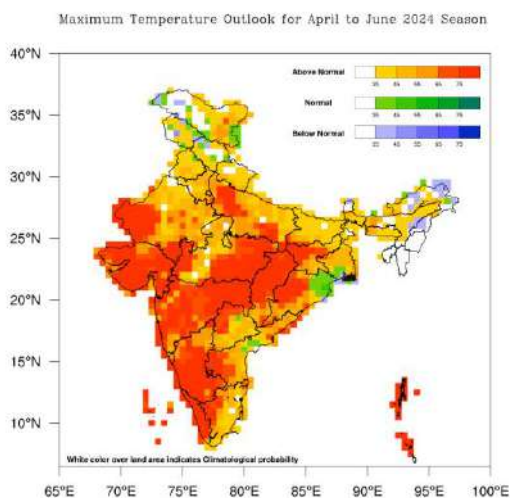


Fig.1a. Probability forecast of Maximum Temperature for April to June 2024.

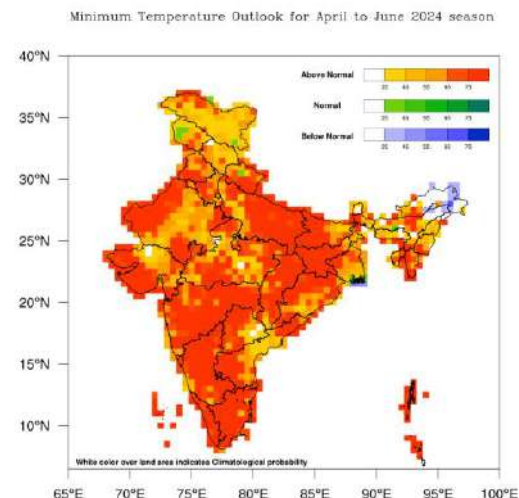


Fig.1b. Probability forecast of Minimum Temperature for April to June 2024.

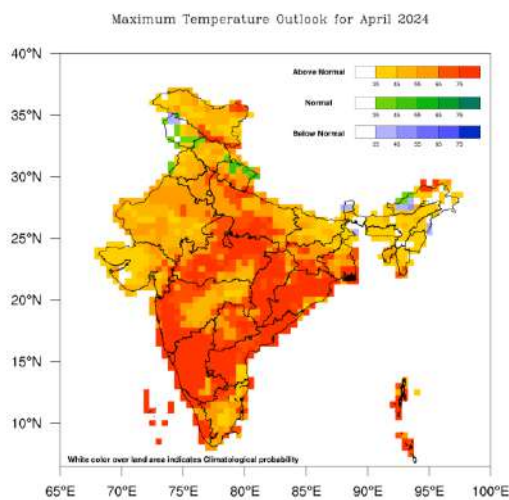


Fig.2a. Probability forecast of Maximum Temperature for April 2024.

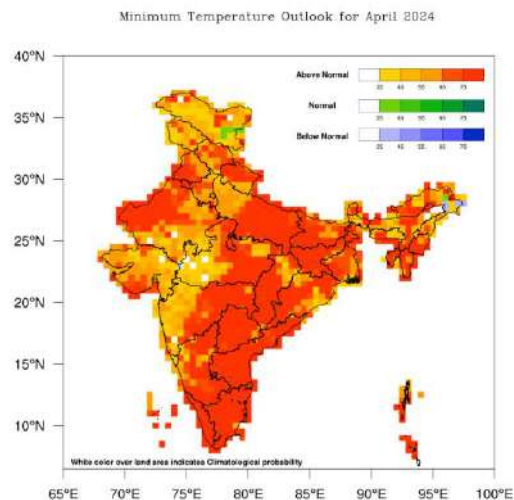


Fig.2b. Probability forecast of Minimum Temperature for April 2024.

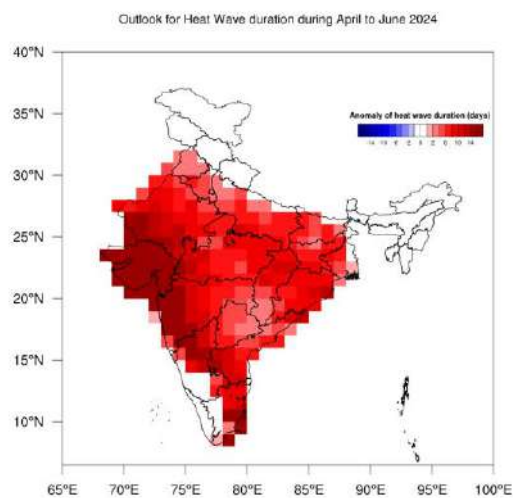


Fig3a. Anomlay of Heat Wave Duration (in days) for the season April to June (AMJ) 2024.

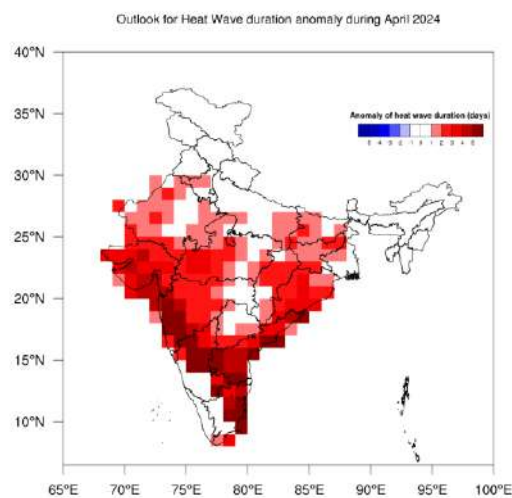


Fig3b. Anomaly of Heat Wave Duration (in days) for April 2024.

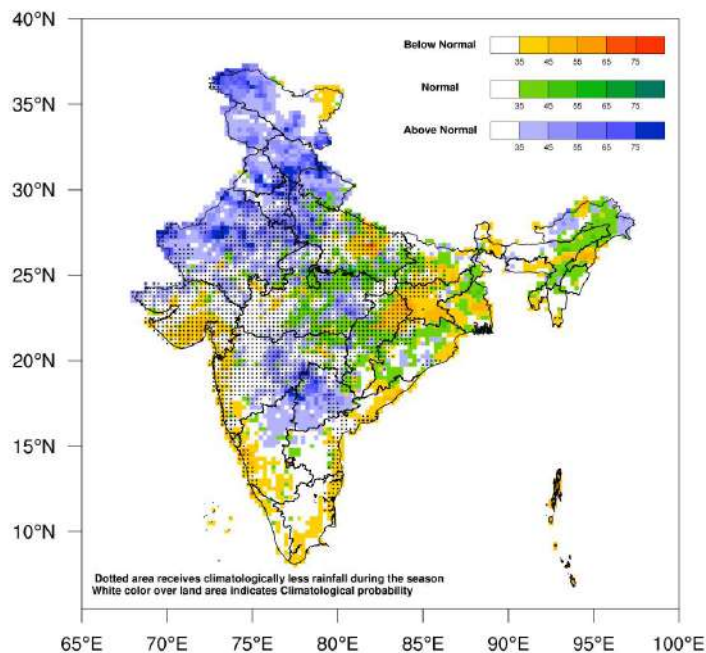


Fig.4. Probability forecast of tercile categories* (below normal, normal, and above normal) for the rainfall over India during April 2024. The figure illustrates the most likely categories as well as their probabilities. The dotted area shown in the map climatologically receives very less rainfall and the white-shaded areas within the land represent climatological probabilities. (*Tercile categories have equal climatological probabilities, of 33.33% each).

**National Centre for Disease Control
Directorate Health Services
Ministry of Health and Family Welfare
22-Sham Nath Marg, Civil Lines, New Delhi**

Advisory for State Health Department on Heat Wave Season 2024

The country may observe above normal seasonal maximum temperatures in-line with the observed trend of summertime temperatures. To reduce health impacts of extreme heat, health departments must ensure preparedness and timely response.

State Nodal Officers under National Programme for Climate Change and Human Health (NPCCHH) must ensure following activities:

1. Dissemination of following guidelines to all districts:

- National Action Plan on Heat Related Illnesses, MoHFW
- Strengthening Health Systems Preparedness for Heat Related Illnesses (HRI) in India
- National Disaster Management Authority (NDMA) guidelines for preparation of action plan for prevention and management of heat wave.

2. Implement Heat-Health Action Plan, a chapter of State Action Plan on Climate Change and Human Health at State level

- Support implementation at district-specific and city-level heat-health action plans for focused preparedness and response.

3. Meeting with State and District Task Force on Climate Change and Human Health

- Organize a task force meeting for update and approval of the heat-health action plan at State/District levels. This plan should detail the ‘**Standard Operating Procedures**’ which shall be in place during heat wave season.
- The health sector heat action plan prepared shall be incorporated in State Action Plan for Climate Change and Human Health (SAPCCHH) and a copy of this may be sent to State Disaster Management Authority (SDMA) or Relief Commissioner Department for incorporation in State Action Plan on heat wave.

4. Reporting under Heat-Related Illness and Death Surveillance

- Start daily submission of data on heatstroke cases and deaths, emergency attendance and total deaths from **March 01, 2024**, on **IHIP portal under National Programme on Climate Change and Human Health**
- Submit data from health facilities, PHC and above, through the designated form (aggregate/patient-level) using P-form level entry
- Ensure maintenance of digital line list of heatstroke cases and deaths (suspected/confirmed) at health facility/hospital level in given formats
- Undertake “**Investigation of Suspected Heat Related Illness Death**” by medical officer/epidemiologist for each suspected heat-related illness deaths (attached) (detail in

[National Action Plan on Heat Related Illnesses](#), MoHFW) to understand circumstances around a suspected HRI death.

5. Dissemination of early warning: of heat waves issued by India Meteorological Department (IMD) daily after 1600 hours IST with forecast for next four days should be disseminated to health facilities and vulnerable populations.

6. Issue health advisories and plan IEC activities from time to time to make the public aware about the precautions taken to safeguard against extreme heat. IEC material on heat wave for general and vulnerable population prepared by NCDC is available. (<https://ncdc.mohfw.gov.in/index1.php?lang=1&level=3&sublinkid=1091&lid=556>). It can be used as template to prepare IEC at State after translation in regional language, if needed.

7. Sensitization and capacity building of medical officers and health care staff of health facilities on HRI symptoms, case identification, clinical management, emergency cooling and surveillance reporting.

Community health workers should be trained on public awareness measures, personal cooling measures, HRI identification, first aid, referral, and reporting. Training manuals for Nodal Officer, Medical Officers, Community Health Workers and Community published by NPCCHH should be utilized for the trainings (<https://ncdc.mohfw.gov.in/index1.php?lang=1&level=2&sublinkid=922&lid=697>)

8. Health facility preparedness for prevention and management of severe HRI

- Procurement and supply of adequate quantities of ORS packs, essential medicines, IV fluids, ice-packs, and equipments to support management of volume depletion and electrolyte imbalance etc.
- Identify active cooling strategies that can be used at health facilities and field levels based on resources available, develop internal protocols, train health care staff
- Identify/procure resources at health facilities and for ambulances to ensure emergency, rapid cooling of severe heat related illness patients. (NPCCHH PIP FY 24-25, 25-26 guidelines)
- Ensure availability of sufficient drinking water at all health facilities.
- Ensure sufficient availability of general cooling appliances in waiting and patient treatment area and their functioning.
- Cases with suspected heat stroke should be rapidly assessed and actively cooled using standard treatment protocols.

9. Health facility resiliency to extreme heat

- Coordinate with electricity distribution company/corporation for uninterrupted electricity supply to hospitals for constant functioning of cooling appliances.
- Adopt measures to reduce indoor heat and energy conservation in the health facilities like cool roof/green roof, window shading, rainwater harvesting, solarization etc
- Provide shade outside the health facilities in heat-prone regions

10. HRI-Focused Mass Gathering/Sporting Event Preparedness

While organizing mass gathering or sporting events during summer, sufficient preparedness should be made to prevent and manage heat-related illnesses (HRI) through active engagement of health departments, other relevant departments, and local administration.

Event planning considerations

➤ **Environmental heat**

- Check heatwave forecasts, high humidity, active heatwave warnings, consult local IMD centre
- Avoid days when active heatwave warnings, high humidity are expected
- Avoid planning outdoor events in the hottest time of day (12PM-3PM)

➤ **Event ground amenities/infrastructure**

- Plan assessment of event venue/ground with a medical team from local health facilities for set up medical camps, cooling areas, water

➤ **Safe, Drinking Water Provision**

- Adequate and safe water supply and convenient access for all attendees must be arranged.
- Suggested amount of water required per person are 20 Liters/day with 4 Liters for drinking.
- For all day events water provision can be calculated based on following
 1. A minimum of 2 litres of free drinking water available/person or a rate calculated at 500ml/hour, whichever is the greater **and**
 2. One water outlet per 500 people.
 3. Water outlets should be reviewed and approved for safety, water quality and hygiene.
- Water quantity for emergency cooling/dousing/spraying should be considered separately.

➤ **Shade/shelter:** to reduce open exposure of attendees to the sun.

➤ **Cooling shelters:** Provision/ establishment of well, actively ventilated/cooled rooms/ misting areas.

➤ **Health promotion and risk communication**

Ensure adequate arrangement for frequent communication in local language for attending population, (in advance and during the event) through social media, on-site posters, video clips/announcements about measures e.g.

- avoiding dehydration/adequate water intake
- wearing appropriate clothing and protective measures like sunscreen, hat, umbrella etc
- reducing risk of heat- related illnesses
- identifying primary signs-symptoms of HRI, first-aid and ways to contact first responders

Health sector preparedness

- Consider heat-related illnesses in health surveillance, medical management and response planning

- Have a general understanding of possible vulnerable population based on event type e.g. in mass sporting events exertional heatstroke may be observed, in pilgrimage related mass gathering classic heatstroke may be common.
- Prevent heat related illness (HRIs) through provision of ORS packs, essential medicines, IV fluids, icepacks, and equipments to support management of volume depletion and electrolyte imbalance etc.
- Prioritize rapid assessment and rapid cooling of severe heat-related illnesses
- Designate safe, accessible area for rapid whole-body cooling of heat exhaustion and heatstroke patients
- Identify suitable rapid cooling method based on access to water, shade, venue topography and access, procure equipments (rectal thermometer, ice boxes, ice cubes, cold water, tarp, ice coolers, fans, towels/sheets) and set-up cooling area accordingly
- Ensure training of attending medical staff and relevant first-responders in triage, rapid assessment, rapid cooling, medical record keeping, referral and surveillance
- Designate and inform nearest referral health facilities that can provide adequate HRI management and cooling facilities.
- Keeping ambulance with ice packs and cold water etc to transport serious patients to the nearest equipped health care facility.

During the event consideration

1. Ensure adequate air circulation, avoid overcrowding pockets at the event site.
2. Identify and monitor the vulnerable population at the event with check points at entry and within the event area; monitoring with help of volunteers/cameras on site.
3. Uniformed medical aid teams with appropriate portable ice boxes, cold water, ORS packets should be mobilised in crowd.
4. Continue good public communication (in terms of broadcast, posters) regarding effects of heat and reminders to stay hydrated and cool.
5. Guide public towards medical check posts, nearest exits through detailed map of event site and directions on display
6. Proper management and documentation of all patients treated for HRI and their follow up after first aid administration.
7. Report heatstroke cases and deaths in Heat-Related Illness and Death surveillance under NPCCHH
8. Keep effective communication between the healthcare team and event stakeholders.

Resources

1. National Health Action Plan on Heat Related Illnesses. Available at:
<https://ncdc.gov.in/WriteReadData/linkimages/NationActionplanonHeatRelatedIllnesses.pdf>
2. NPCCHH PIP Guidelines FY 24-25, 25-26 <https://ncdc.gov.in/showfile.php?lid=1570>
3. Guidelines for preparation of action plan- prevention and management of heat wave, 2019. National Disaster Management Authority, Government of India. Available at:
<https://ndma.gov.in/sites/default/files/PDF/Guidelines/heatwaveguidelines.pdf>

4. Ahmedabad heat action plan 2019. Guide to extreme heat planning in Ahmedabad, India. Amdavad Municipal Corporation. Available at:
<https://www.nrdc.org/sites/default/files/ahmedabad-heat-action-plan-2018.pdf>
5. World Health Organization. Public Health Advice on Heatwave
Available at: https://www.who.int/health-topics/heatwaves#tab=tab_1
6. Public Health Advisory: Extreme Heat/ Heatwave <https://ncdc.gov.in/showfile.php?lid=847>
7. IEC posters related to heat-related illness prevention and first-aid:
<https://ncdc.gov.in/index1.php?lang=1&level=3&sublinkid=1091&lid=556>
8. Water quality at public events | NT.GOV.AU <https://nt.gov.au/industry/hospitality/public-events/water-public-events>
9. World Health Organization. Public health for mass gatherings: key considerations. 180 p.
<https://www.who.int/publications/i/item/public-health-for-mass-gatherings-key-considerations>

भारत निर्वाचन आयोग

ELECTION COMMISSION OF INDIA

Tel. No. 011-23052557

Fax 011-23052001

Website: www.eci.gov.in

No.464/Meeting/2023/EPS

निर्वाचन सदन,

अशोक रोड, नई दिल्ली-110001.

Nirvachan Sadan,

Ashoka Road, New Delhi-110001

Dated:- 16th March, 2024

To,

The Chief Electoral Officers
of All State/UTs.

**Sub:- General Election to Lok Sabha, 2024- Advisory on prevention of
Heat wave impact - regarding.**

Madam/Sir,

I am directed to state that India Meteorological Department (IMD) has indicated the probability of above normal temperatures during forthcoming summer season, which may translate into stronger and longer spells of heatwave especially during months of March to June, 2024. In this regard, a copy of Do's & Dont's issued by National Disaster Management Authority (NDMA) regarding minimization of Heat wave impact, is being forwarded herewith.

2. Further, a copy of Commission's letter No. 464/INST-AMF/2022/EPS, dated 10th June, 2023, regarding Assured Minimum Facilities and other facilities to be provided at the Polling Stations, is also being forwarded for strict compliance by all concerned.

Yours faithfully,


(VIBHOR AGRAWAL)
UNDER SECRETARY

Heat wave: Do's & Dont's- by National Disaster Management Authority

Heat Wave conditions can result in physiological strain, which could even result in death.

To minimise the impact during the heat wave and to prevent serious ailment or death because of heat stroke, you can take the following measures:

- ✓ Avoid going out in the sun, especially between 12.00 noon and 3.00 p.m.
- ✓ Drink sufficient water and as often as possible, even if not thirsty
- ✓ Wear lightweight, light-coloured, loose, and porous cotton clothes. Use protective goggles, umbrella/hat, shoes or chappals while going out in sun.
- ✓ Avoid strenuous activities when the outside temperature is high. Avoid working outside between 12 noon and 3 p.m.
- ✓ While travelling, carry water with you.
- ✓ Avoid alcohol, tea, coffee and carbonated soft drinks, which dehydrates the body.
- ✓ Avoid high-protein food and do not eat stale food.
- ✓ If you work outside, use a hat or an umbrella and also use a damp cloth on your head, neck, face and limbs
- ✓ Do not leave children or pets in parked vehicles
- ✓ If you feel faint or ill, see a doctor immediately.
- ✓ Use ORS, homemade drinks like lassi, torani (rice water), lemon water, buttermilk, etc. which helps to re-hydrate the body.
- ✓ Keep animals in shade and give them plenty of water to drink.
- ✓ Keep your home cool, use curtains, shutters or sunshade and open windows at night.
- ✓ Use fans, damp clothing and take bath in cold water frequently.

TIPS FOR TREATMENT OF A PERSON AFFECTED BY A SUNSTROKE:

- ✓ Lay the person in a cool place, under a shade. Wipe her/him with a wet cloth/wash the body frequently. Pour normal temperature water on the head. The main thing is to bring down the body temperature.
- ✓ Give the person ORS to drink or lemon sarbat/torani or whatever is useful to rehydrate the body.
- ✓ Take the person immediately to the nearest health centre. The patient needs immediate hospitalisation, as heat strokes could be fatal.

Acclimatisation

People at risk are those who have come from a cooler climate to a hot climate. You may have such a person(s) visiting your family during the heat wave season. They should not move about in open field for a period of one week till the body is acclimatized to heat and should drink plenty of water. Acclimatization is achieved by gradual exposure to the hot environment during heat wave.



Karnataka State Natural Disaster Monitoring Centre

Revenue Department (Disaster Management)

Government of Karnataka