Final Report

on

Inventorisation of Water Bodies in Bengaluru Metropolitan Area (BMA)

Volume-II: Lake Database and Atlas
(Part-1: Bengaluru North Taluk)

March'2018

Funded by:

Karnataka Lake Conservation and Development Authority (KLCDA)

Prepared by:

Centre for Lake Conservation (CLC),

Environmental Management and Policy Research Institute (EMPRI)

(Department of Forest, Ecology and Environment, Government of Karnataka)

'Hasiru Bhavana', Doresanipalya Forest Campus, Vinayakanagara Circle,

JP Nagar 5th Phase, Bengaluru- 560 078, Karnataka

Published by

Environmental Management & Policy Research Institute (EMPRI)
"Hasiru Bhavana", Doresanipalya Forest Campus,
Vinayakanagara Circle, J.P. Nagara 5th Phase, Bengaluru- 560078
Karnataka, India. Phone: 080-26490746/47, Fax: 080- 26490745
E-mail: empri.blr@gmail.com, Website: http://empri.kar.nic.in

First published by EMPRI India 2018

All rights reserved with the publisher

ISBN

Printing
Sharadh Enterprises,
#51, Car Street, Halasuru,
Bengaluru-560 008,
Karnataka, India.

Disclaimer

This report is prepared with due diligence and professionalism by collecting data available and accessible at the time of research. Neither the *Environmental Management & Policy Research Institute (EMPRI)*, *Government of Karnataka* (GoK) nor any agency thereof, nor any of their employees, nor any of their contractors, subcontractors or their employees, makes any warranty, express or implied, or assumes any legal liability or responsibility for the accuracy, completeness, or any third party's use or the results of such use of any information provided in this report. Reference herein to any specific commercial product, process or service by trade name, trademark, manufacturer or otherwise, does not necessarily constitute or imply its endorsement, recommendation or favouring by the GoK or EMPRI or any agency thereof or its contractors or subcontractors. The views and opinions of authors expressed herein do not necessarily state or reflect those of the EMPRI, GOK or any agency thereof.

No part of this publication may be reproduced, stored in retrieval system or transmitted, in any form or by any means, electronic, mechanical or photocopying, recording or otherwise, without the prior written permission of the publisher.

WORKING GROUP

Centre For Lake Conservation (CLC)

Research Scientists: 1. Dr. Jeya Prakash, P., M.Sc., M.Sc., M.Phil., Ph.D., PGDBA, DLL, CES, CPM
2. Mr. Sreenivas, V., M.Sc., M.Phil., Ph.D.

Research Associates: 1. Mrs. Suma Rani, S.N., M.Sc., Ph.D.
2. Er. B.S. Chandrakala, B.E.
3. Er. Reethu Singh, B.E.
4. Mrs. Nayana Prakash, M.Sc.

Technical Assistant: Mr. S. Shashi Kumar, M.Com.

Field Assistants : 1. Mr. C. Siddaraju
2. Mr. E. Mallesha, BBM, PGDBA
3. Mr. L. Nagendra, BA
4. Mr. G. Sannagundappa, BBM

ABBREVIATIONS

≈	Approximately
%	Percentage
°	Degree
'	Minutes
''	Seconds
°C	Degree Centigrade
A-G	Acres and Guntas
APHA	American Public Health Association
BBMP	Bruhat Bengaluru Mahanagara Palike
BCM	Billion Cubic Meter
$BaCl_2$	Barium chloride
BDL	Below the Detectable Limit
BDA	Bangalore Development Authority
BIS	Bureau of Indian standards
BOD	Biochemical Oxygen Demand
BWSSB	Bengaluru Water Supply and Sewerage Board
CDP	Comprehensive Development Plan
CETP	Common Effluent Treatment Plants
CFU	Colony Forming Unit
CITB	City Improvement Trust Board
CLC	Centre for Lake Conservation, EMPRI
cm	Centimetre
COD	Chemical Oxygen Demand
CPCB	Central Pollution Control Board
Cumecs	Cubic metre per second (flow unit)
DMG	Department of Mines and Geology
DO	Dissolved Oxygen
DoEE	Department of Ecology and Environment, Government of Karnataka
DPR	Detailed Project Report
E	East
EC	Electric Conductivity
EMPRI	Environmental Management and Policy Research Institute
et al.	Etalia
Fig.	Figure

ft.	Feet
g	Gram
GIS	Geographical Information System
G.O.	Government Order
GoI	Government of India
GoK	Government of Karnataka
GP	Grama Panchayat
GPS	Global Positioning System
ha./Ha.	Hectare
Hon'ble	Honourable
ILBM	Integrated Lake Basin Management
ILEC	International Lake Environment Committee Foundation
IRS	Indian Remote Sensing Satellites
ISO	International Organization for Standardization
IT	Information Technology
JnNURM	Jawaharlal Nehru National Urban Renewal Mission
KFD	Karnataka Forest Department
Kg	Kilogram
KIADB	Karnataka Industrial Areas Development Board
Km	Kilometre
Km^2	Square Kilometre
KSPCB	Karnataka State Pollution Control Board
KSRSAC	Karnataka State Remote Sensing and Application Centre
KUWS&DB	Karnataka Urban Water Supply and Drainage Board
L	Litre
Lat.	Latitude
KLCDA	Karnataka Lake Conservation and Development Authority
Long.	Longitude
LPCD	litre Per Capita per Day
Ltd.	Limited
LU/LC	LandUse and LandCover
m	Meter
m^3	Cubic Meter
MoEF	Ministry of Environment and Forest, Government of India
MoU	Memorandum of Understanding
MI	Minor Irrigation
ml	Millilitre
MLD	Million Litres per Day
mm	Millimetre
MNREGA	Mahatma Gandhi National Rural Employment Guarantee Act
MPN	Most Probable Number
N	North/ Normality
NA	Not Applicable/ Not Analysed
ND	Not Detected
NGO	Non-Government Organization
NH	National Highway
nm	Nanometer
No.	Number
NRSC	National Remote Sensing Centre
NTU	Nephelometric Turbidity Unit
PDO	Panchayat Development Officer
pH	Negative logarithm of hydrogen ion concentration
PIL/W.P.	Pubic Interest Litigation/ Writ Petition
ppm	Parts Per Million
Pvt.	Private
Reg.No.	Registration Number
RTC	Rights, Tenancy and Crops
RWH	Rain Water Harvesting
S	South
SH	State Highway
SOI	Survey of India
SOP	Standard Operating Procedure
sp.	Species
Sq. Km.	Square Kilometer
STP	Sewage Treatment Plant
Sy. No.	Survey Number
t	Tonnes
TDS	Total Dissolved Solid
TSS	Total Suspended Solids
UGD	Under Ground Drainage
W	West
WHO	World Health Organization
yr.	Year
ZP	Zilla Panchayat
µg	microgram
µmhos	micromhos
µs	microsecond

WORKING GROUP

Centre For Lake Conservation (CLC)

Research Scientists: 1. Dr. Jeya Prakash, P., M.Sc., M.Sc., M.Phil., Ph.D., PGDBA, DLL, CES, CPM
2. Mr. Sreenivas, V., M.Sc., M.Phil., Ph.D.

Research Associates: 1. Mrs. Suma Rani, S.N., M.Sc., Ph.D.
2. Er. B.S. Chandrakala, B.E.
3. Er. Reethu Singh, B.E.
4. Mrs. Nayana Prakash, M.Sc.

Technical Assistant: Mr. S. Shashi Kumar, M.Com.

Field Assistants : 1. Mr. C. Siddaraju
2. Mr. E. Mallesha, BBM, PGDBA
3. Mr. L. Nagendra, BA
4. Mr. G. Sannagundappa, BBM

ABBREVIATIONS

≈	Approximately
%	Percentage
°	Degree
'	Minutes
''	Seconds
°C	Degree Centigrade
A-G	Acres and Guntas
APHA	American Public Health Association
BBMP	Bruhat Bengaluru Mahanagara Palike
BCM	Billion Cubic Meter
$BaCl_2$	Barium chloride
BDL	Below the Detectable Limit
BDA	Bangalore Development Authority
BIS	Bureau of Indian standards
BOD	Biochemical Oxygen Demand
BWSSB	Bengaluru Water Supply and Sewerage Board
CDP	Comprehensive Development Plan
CETP	Common Effluent Treatment Plants
CFU	Colony Forming Unit
CITB	City Improvement Trust Board
CLC	Centre for Lake Conservation, EMPRI
cm	Centimetre
COD	Chemical Oxygen Demand
CPCB	Central Pollution Control Board
Cumecs	Cubic metre per second (flow unit)
DMG	Department of Mines and Geology
DO	Dissolved Oxygen
DoEE	Department of Ecology and Environment, Government of Karnataka
DPR	Detailed Project Report
E	East
EC	Electric Conductivity
EMPRI	Environmental Management and Policy Research Institute
et al.	Etalia
Fig.	Figure

ft.	Feet
g	Gram
GIS	Geographical Information System
G.O.	Government Order
GoI	Government of India
GoK	Government of Karnataka
GP	Grama Panchayat
GPS	Global Positioning System
ha./Ha.	Hectare
Hon'ble	Honourable
ILBM	Integrated Lake Basin Management
ILEC	International Lake Environment Committee Foundation
IRS	Indian Remote Sensing Satellites
ISO	International Organization for Standardization
IT	Information Technology
JnNURM	Jawaharlal Nehru National Urban Renewal Mission
KFD	Karnataka Forest Department
Kg	Kilogram
KIADB	Karnataka Industrial Areas Development Board
Km	Kilometre
Km^2	Square Kilometre
KSPCB	Karnataka State Pollution Control Board
KSRSAC	Karnataka State Remote Sensing and Application Centre
KUWS&DB	Karnataka Urban Water Supply and Drainage Board
L	Litre
Lat.	Latitude
KLCDA	Karnataka Lake Conservation and Development Authority
Long.	Longitude
LPCD	litre Per Capita per Day
Ltd.	Limited
LU/LC	LandUse and LandCover
m	Meter
m^3	Cubic Meter
MoEF	Ministry of Environment and Forest, Government of India
MoU	Memorandum of Understanding
MI	Minor Irrigation
ml	Millilitre
MLD	Million Litres per Day
mm	Millimetre
MNREGA	Mahatma Gandhi National Rural Employment Guarantee Act
MPN	Most Probable Number
N	North/ Normality
NA	Not Applicable/ Not Analysed
ND	Not Detected
NGO	Non-Government Organization
NH	National Highway
nm	Nanometer
No.	Number
NRSC	National Remote Sensing Centre
NTU	Nephelometric Turbidity Unit
PDO	Panchayat Development Officer
pH	Negative logarithm of hydrogen ion concentration
PIL/W.P.	Pubic Interest Litigation/ Writ Petition
ppm	Parts Per Million
Pvt.	Private
Reg.No.	Registration Number
RTC	Rights, Tenancy and Crops
RWH	Rain Water Harvesting
S	South
SH	State Highway
SOI	Survey of India
SOP	Standard Operating Procedure
sp.	Species
Sq. Km.	Square Kilometer
STP	Sewage Treatment Plant
Sy. No.	Survey Number
t	Tonnes
TDS	Total Dissolved Solid
TSS	Total Suspended Solids
UGD	Under Ground Drainage
W	West
WHO	World Health Organization
yr.	Year
ZP	Zilla Panchayat
µg	microgram
µmhos	micromhos
µs	microsecond

CONTENTS

Chapter No.	Chapters	Page No.
Volume - I		
	Executive Summary	i
1	General Introduction	1
2	Objectives and Scope	15
3	Description of Study Area	19
4	Status of Water bodies	51
5	Water Quality of Lakes	112
6	Biota of Water bodies	127
7	Pollution and Issues	157
8	Manual for Inventorisation of Water bodies	265
9	Conservation Strategies	332
	Reference	386
	Annexures	396
Volume – II (Part-1): Bengaluru North Taluk		
	Database for Water Bodies	440
	Lake Atlas for Kasaba Hobli	
1	Akkithimmanahalli *Kere*	521
2	Dharmambudi Lake	523
3	Karanji Tank	525
4	City Railway *Kere*	527
5	Bilekalli *Kere*	529
6	Binnamangala *Kere*-1	531
7	Binnamangala *Kere*-2	533
8	Byadarahalli *Kere*	535
9	Byataguttapalya Lake	537
10	Chikkamaranahalli *Kere*	539
11	Devara Jeevanahalli *Kere*	541
12	Dandu Upparahalli *Kere*	543
13	Domluru *Kere*	545
14	Geddalahalli *Kere*	547
15	Hanumanthapura *Kere*	549
16	Hebbal *Kere*	551
17	Hennuru Lake	553
18	Jedihalli Lake	555
19	Kajarakanahalli Lake	557
20	Kalagondanahalli Lake	559
21	Karethimmanahalli Lake	561
22	Kempambudhi Lake	563
23	Kempapura Agrahara *Kere*	565
24	Lingarajapura *Kere*-1	567
25	Lingarajapura Lake-2	569
26	Mattikere *Kere*	571
27	Nagawara *Kere*	573
28	Neelasandra *Kere*	575
29	Rajamahal *Kere*	577
30	Sankey Tank	579
31	Sampinge *Kere*	581
32	Siddapur *Kere*	583
33	Ulsoor Lake	585
34	Lalbhagh *Kere*	587
	Lake Atlas For Yeshwanthpura Hobli	
35	Abbigere *Kere*	589
36	Agrahara *Kere*	591
37	Bagalagunte Lake 1	593
38	Bagalagunte Govt. Lake	595
39	Chikkabanavara *Kere*	597
40	Chokkasandra *Kere*	599
41	Doddabidarakall *Kere*	601
42	Doddabidarakallu *Kunte*-2	603
43	Gangigarahalli *Kere*	605
44	Andharahalli *Kere*	607
45	Harohalli Lake	609
46	Herohalli Thotadakere	611
47	Kammagondanahalli Lake	613
48	Kannahalli *Kere*	615
49	Karihobanahalli *Kere*	617

Chapter No.	Chapters	Page No.
50	Kasaba Yeshwanthpura *Kere*	619
51	Kethamaranahalli *Kere*-1	621
52	Kethamaranahalli *Kere*-2	623
53	Kethamaranahalli *Kere*-4	625
54	Kodigehalli Ajjegowdana *Katte*	627
55	Kodigehalli *Kere*	629
56	Kodigehalli Gongadipura *Kere*	631
57	Laggeri *Katte*	633
58	Laggeri Govt. *Katte*	635
59	Laggeri Lake	637
60	Lakshmipura Lake	639
61	Lingadheeranahalli Karabu *Katte*	641
62	Lingadheeranahalli Lake	643
63	Malagalu *Kere*	645
64	Mallasandra Lake-1	647
65	Mallasandra Lake-2	649
66	Mallathahalli Lake	651
67	Manganahalli- Lake-1	653
68	Manganahalli Lake-2	655
69	Nagarbhavi *Kere*	657
70	Nelagadiranahalli Lake	659
71	Nelagadiranahalli Hosakere	661
72	Narasahalli Lake	663
73	Saneguruvanahalli Lake-1	665
74	Saneguruvanahalli Lake-2	667
75	Ayyana *Kere*	669
76	Seegehali *Kere*	671
77	Srigandhakavalu Karabu *Katte*	673
78	Ullalu Lake-1	675
79	Ullalu Lake-2	677
Lake Atlas For Yelahanka Hobli		
80	Agrahara Lake	679
81	Allasandra Lake	681
82	Amruthahalli Lake	683
83	Atturu *Kere*	685
84	Avalahalli *Kere*	687
85	Bellihalli *Kere*	689
86	Byatarayapura Lake	691
87	Chokkanahalli Lake	693
88	Dodda Bommasandra Lake	695
89	Gantiganahalli *Kere*	697
90	Harohalli *Kere*	699
91	Honnenahalli Govt. *Kere*	701
92	Jakkuru Lake	703
93	Jarakabandi Kaval Kelge *Kere*	705
94	Kasaba Amanikere	707
95	Kogilu Lake	709
96	Krishnasagara *Kere*	711
97	Lakshmisagara *Kere*	713
98	Medi Agrahara Lake	715
99	Thupina *Kere*	717
100	Nagadasanahalli *Kere*	719
101	Narasipura Lake-1	721
102	Narasipura Lake-2	723
103	Puttenahalli Lake	725
104	Ramagondanahalli *Kere*	727
105	Singanayakanahalli *Gokatte*	729
106	Singapura Lake	731
107	Shivanahalli Lake	733
108	Srinivasapura Lake	735
109	Thirumenahalli Lake	737
110	Vaderahalli *Kere*	739
111	Veerasagara Lake	741
112	Venkateshapura Lake	743
Lake Atlas For Jala Hobli		
113	Bettahalsur *Kere*	745
114	Chagalatti *Kere*	747
115	Dasanayakanahalli *Kere*	749
116	Dasanayakanahalli Govt. *Katte*	751
117	Hunasamaranahalli Kodattikere	753
118	Hunasamaranahalli Karabu *Kere*	755
119	Kattigenahali Lake	757
120	Kattigenahali karabu lake	759
121	Marenahalli *Kere*	761
122	Nellakunte *Kere*	763
123	Sathanur karabu 4	765
124	Sathanoor *Kunte* 7	767
125	Suggatta *Kere*	769
126	Thimmasandra *Kere*	771

Chapter No.	Chapters	Page No.
Lake Atlas For Hessarghatta Hobli		
127	Bilijaji *Kere*	773
128	Byalakere *Kere*-1	775
129	Byalakere Govt. *Kere*	777
130	Guniagrahara *Kere*-1	779
131	Guniagrahara *Kere*-2	781
132	Huralichikkanahalli *Kere*	783
133	Ivarikangapura *Kere*	785
134	Ittagalpura (Pappayanna *Kunte*) Lake 1	787
135	Ittagalpura Hosa *Kere* -2	789
136	Ittagalpura Lake 3	791
137	Kalatammanahalli *Kere*	793
138	Kalenahalli *Kere*	795
139	Kasagattapura *Kere* 1	797
140	Kasagattapura *Kere* 2	799
141	Kasaghattapura Lake 3	801
142	Kodige Thirumalapura *Katte*	803
143	Krishnarajapura Lake	805
144	Kumbarahalli *Kere*	807
145	Kumbarahalli *Kere* 2	809
146	Linganahalli *Kere*	811
147	Lingarajapura *Kere*	813
148	Madappanahalli *Kere*	815
149	Madappanahalli *Kere* 2	817
150	Madappanahalli (Arala *Kunte*)	819
151	Mavallipura *Kere* 1	821
152	Mavallipura *Kunte* 1	823
153	Mavalipura *Kere* -3	825
154	Mavallipura *Kere* -4	827
155	Mylappanahalli *Kere* 1	829
156	Mylappanahalli *Kere* 12	831
Lake Atlas For Dasanapura Hobli		
157	Alur *Kere*	833
158	Alur Govt. *Katte*	835
159	Byyandanahalli *Kere*	837
160	Dasanapura *Kunte*	839
161	Dasanapura *Kere*	841
162	Gangondanahalli *Kere*	843
163	Hanumanthasagara *Kere*	845
164	Harokyathanahalli *Kere*	847
165	Heggadadevanahalli *Kere*-1	849
166	Heggadevanapura *Kere*-2	851
167	Heggadevanapura *Kere*-3	853
168	Kachohalli *Kere*-1	855
169	Kachohalli *Kere*-2	857
170	Kuduregere *Kere*	859
171	KG Lakkenahalli *Kere*	861
172	Lakshmipura *Kere*	863
173	Machohalli *Kere*	865
174	Makali *Kere*	867
175	Madavara *Kere*	869
Volume – II (Part-2): Bengaluru East Taluk		871
Volume – II (Part-3): Anekal Taluk		1150
Volume – II (Part-4): Bengaluru South Taluk		1326

Water Body No. (1)	Taluk (2)	Hobli (3)	Village Name (4)	Water body Name (5)	Other Name (6)	EMPRI Water Body Code (7)	Custodian/ Planning Authority (8)	GPS Location at one point of Lake (Near Bund) (9)		Extent (A-G) (10)	Survey No. (11)	Type (12)	Created/ Rejuvenated Year (13)	Elevation (m) (14)	Max. Depth (m) (15)	No. of Islands (16)	No. of Inlet Drains (17)	No. of Waste-Weirs (18)	No. of Sluice Gate (19)	Culvert (20)	Surrounding Area (21)	Check Dam (22)	Type of Fence (23)	Present Status (24)	Physical Water Usage (25)	Date of Visit (26)	Name of Technical & Field Assistants Visited the Lakes (27)	Name of Researcher Verified the Lakes by Field Visits (28)	Remarks (29)
								Latitude (N)	Longitude (E)																				
	Bang.North	Kasaba	Agrahara Thimmasandra	**No water bodies**																									
1	Bang.North	Kasaba	Akkithimmana halli	Akkithimmana halli kere		BUBNBKakt_kr1-01	BBMP	12° 57' 39.0"	77° 36' 05.9"	9.29	80	Disused	1905	907	Disused	Disused	Disused	Disused	Disused	Disused	TV9 Studio	Disused	Disused	Disused	Disused	31.08.2016	Siddaraju & Mallesh		
	Bang.North	Kasaba	Annipura	**Lake counted in Adugodi village (Anekal Taluk)**																									
	Bang.North	Kasaba	Arekempana halli	**Lake counted in Adugodi village (Anekal Taluk)**																									
2	Bang.North	Kasaba	Bangalore Old City (Kasaba Bangalore)	Dharmambudy Lake		BUBNBKboc_kr1-02	BBMP	12° 58' 38.4"	77° 34' 17.2"	28.16	No Survey No.	Disused	1908	913	Disused	Disused	Disused	Disused	Disused	Disused	Buildings, City Railway station	Disused	Disused	Disused	Disused	17.09.2016	Siddaraju & Mallesh		
3	Bang.North	Kasaba	Bangalore Old City	Karanji Tank		BUBNBKboc_kr2-03	BBMP	12° 57' 01.4"	77° 34' 20.2"	43.10 (SSLR)	7 (Dodda Bailakhana) & No Survey No. (Bangalore Old City)	Disused	1908	909	Disused	Disused	Disused	Disused	Disused	Disused	Buildings, Temple, Kempegowda Hospital	Disused	Disused	Disused	Disused	17.09.2016	Siddaraju & Mallesh		
4	Bang.North	Kasaba	Bangalore City Railway Station	City Railway Kere		BUBNBKbcr_kr1-04	BBMP	12° 59' 02.2"	77° 34' 14.9"	5.37	In Sy no 1	Disused	1904	900	Disused	Disused	Disused	Disused	Disused	Disused	City Railway Station, Vl. & KG Bus Stat.	Disused	Disused	Disused	Disused	17.09.2016	Siddaraju & Mallesh		
5	Bang.North	Kasaba	Bangalore City Railway Station	City Railway Kunte		BUBNBKbcr_ku2-05	BBMP	12° 58' 56.3"	77° 34' 13.6"	0.13	In Sy no 1	Disused	1904	907	Disused	Disused	Disused	Disused	Disused	Disused	City Railway Station, Vl. & KG Bus Stat.	Disused	Disused	Disused	Disused	17.09.2016	Siddaraju & Mallesh		
6	Bang.North	Kasaba	Bariga Mudinahalli	Bariga Mudinahalli Kunte		BUBNBKbgm_ku1-06	BBMP	12° 58' 38.4"	77° 33' 53.0"	≈0.10	In Sy no 3	Disused	1904	906	Disused	Disused	Disused	Disused	Disused	Disused	Apartments, Temple & Buildings	Disused	Disused	Disused	Disused	03.09.2016	Siddaraju & Mallesh		
	Bang.North	Kasaba	Bhogenahalli	**No water bodies**																									
	Bang.North	Kasaba	Bhupasandra	**No water bodies**																									
7	Bang.North	Kasaba	Bilekalli	Bilekalli kunte		BUBNBKblk_ku1-07	BBMP	12° 59' 47.5"	77° 36' 08.2"	≈1.00	18	Disused	1905	929	Disused	Disused	Disused	Disused	Disused	Disused	Buildings	Disused	Disused	Disused	Disused	17.09.2016	Siddaraju & Mallesh		
8	Bang.North	Kasaba	Bilekalli	Bilekalli kere		BUBNBKblk_kr2-08	BBMP	12° 59' 42.7"	77° 35' 54.0"	≈10.00	19	Disused	1905	930	Disused	Disused	Disused	Disused	Disused	Disused	Buildings, College & Cantonment Railway stat.	Disused	Disused	Disused	Disused	17.09.2016	Siddaraju & Mallesh		
9	Bang.North	Kasaba	Binnamangala	Binnamangala kere-1		BUBNBKbnm_kr1-09	BBMP	12° 59' 03.6"	77° 38' 05.7"	32.02 (SSLR)	99	Disused	1907	895	Disused	Disused	Disused	Disused	Disused	Disused	Inside Defence Area	Disused	Disused	Disused	Disused	01.09.2016	Gundappa & Nagu		
10	Bang.North	Kasaba	Binnamangala	Binnamangala kunte1		BUBNBKbnm_ku2-10	BBMP	12° 58' 54.4"	77° 38' 26.6"	≈0.25	In Sy no 136	Disused	1907	915	Disused	Disused	Disused	Disused	Disused	Disused	Buildings	Disused	Disused	Disused	Disused	17.09.2016	Siddaraju & Mallesh		
11	Bang.North	Kasaba	Binnamangala	Binnamangala kere-2		BUBNBKbnm_kr3-11	BBMP	12° 58' 54.4"	77° 38' 30.0"	(SSLR) 9.20	148	Disused	1907	911	Disused	Disused	Disused	Disused	Disused	Disused	Buildings	Disused	Disused	Disused	Disused	17.09.2016	Siddaraju & Mallesh		
12	Bang.North	Kasaba	Binnamangala	Binnamangala kunte2		BUBNBKbnm_ku4-12	BBMP	12° 58' 40.5"	77° 38' 24.5"	≈0.25	In Sy no 8	Disused	1907	916	Disused	Disused	Disused	Disused	Disused	Disused	Build., Near KFC Shops	Disused	Disused	Disused	Disused	17.09.2016	Siddaraju & Mallesh		
13	Bang.North	Kasaba	Byadarahalli	Byadarahalli kere		BUBNBKbyh_kr1-13	BBMP	13° 00' 09.1"	77° 36' 02.3"	(SSLR) 7.25	95	Disused	1906	935	Disused	Disused	Disused	Disused	Disused	Disused	Buildings, Vl., Chinnappa Garden	Disused	Disused	Disused	Disused	17.09.2016	Siddaraju & Mallesh		
14	Bang.North	Kasaba	Byadarahalli	Byadarahalli kunte		BUBNBKbyh_ku2-14	BBMP	13° 00' 14.6"	77° 35' 52.4"	0.36	In Sy no 106	Disused	1906	928	Disused	Disused	Disused	Disused	Disused	Disused	Buildings, Graveyard & Apartment	Disused	Disused	Disused	Disused	17.09.2016	Siddaraju & Mallesh		

Water Body No. (1)	Taluk (2)	Hobli (3)	Village Name (4)	Water body Name (5)	Other Name (6)	EMPRI Water Body Code (7)	Custodian/ Planning Authority (8)	GPS Location at one point of Lake (Near Bund) (9)		Extent (A-G) (10)	Survey No. (11)	Type (12)	Created/ Rejuvenated Year (13)	Elevation (m) (14)	Max. Depth (m) (15)	No. of Islands (16)	No. of Inlet Drains (17)	No. of Waste-Weirs (18)	No. of Sluice Gate (19)	Culvert (20)	Surrounding Area (21)	Check Dam (22)	Type of Fence (23)	Present Status (24)	Physical Water Usage (25)	Date of Visit (26)	Name of Technical & Field Assistants Visited the Lakes (27)	Name of Researcher Verified the Lakes by Field Visits (28)	Remarks (29)
								Latitude (N)	Longitude (E)																				
	Bang.North	Kasaba	Byadarahalli Railway	**No water bodies**																									
15	Bang.North	Kasaba	Byatgutapalya	Byatgutapalya Lake		BUBNBKbgp_kr1-15	BBMP	13°00′28.7″	77°38′15.6″	5.39	14	Disused	1957	920	Disused	Disused	Disused	Disused	Disused	Disused	Urban & Buildings	Disused	Disused	Disused	Disused	14.12.2015	Chikku & Mallesh		
16	Bang.North	Kasaba	Byatryanapura	Byataryapura Lake		BUBNBKbtp_gk1-16	BBMP	12°57′05.2″	77°33′00.3″	2.14	33	Disused	1903	855	Disused	Disused	Disused	Disused	Disused	Disused	Park & Buildings	Disused	Disused	Disused	Disused	15.12.2015	Shashi & Mallesh		
17	Bang.North	Kasaba	Byatryanapura	Byataryapura Kunte		BUBNBKbtp_ku2-17	BBMP	12° 56' 43.0"	77° 32' 24.3"	≈0.25	4	Disused	1903	856	Disused	Disused	Disused	Disused	Disused	Disused	Buildings	Disused	Disused	Disused	Disused	08.09.2016	Siddaraju & Mallesh		
18	Bang.North	Kasaba	Chikkamaranahalli	Cihkkamaranahalli Lake		BUBNBKckm_kr1-18	BBMP	13°02′03.5″	77°34′13.1″	43.08	43 (Chikkamara nahalli), 19 (Geddalahalli) & 75 (Nagashettyhalli)	Disused	1905	910	Disused	Disused	Disused	Disused	Disused	Disused	Buildings	Disused	Disused	Disused	Disused	14.12.2016	Chikku & Mallesh		
	Bang.North	Kasaba	Cholanayakanahalli	**No water bodies**																									
	Bang.North	Kasaba	Civil Station	**Three Waterbodies are counted in nearest villages**																									
19	Bang.North	Kasaba	Devara Jeevanahalli	Devara Jeevanahalli Lake	No	BUBNBKdvj_kr1-19	BBMP	13°00′37.4″	77°36′20.8″	14.13	22	Disused	1927	921	Disused	Disused	Disused	Disused	Disused	Disused	Disused	Disused	Disused	Disused	Disused	14.12.2015	Chikku & Mallesh		
20	Bang.North	Kasaba	Dondu Upparahalli	Dandu Upparahalli Kere	Millers Tank	BUBNBKduh_kr1-20	BBMP	12° 59' 33.8"	77° 35' 40.2"	(SSLR) 13.02	2	Disused	≈1890	944	Disused	Disused	Disused	Disused	Disused	Disused	Buildings, playground & Temple	Disused	Disused	Disused	Disused	03.09.2016	Siddaraju & Mallesh		
21	Bang.North	Kasaba	Dokkanahalli	Dokkanahalli kunte		BUBNBKduh_ku2-21	BBMP	12° 58' 15.4"	77° 38' 26.0"	0.33	In Sy no 4	Disused	1903	914	Disused	Disused	Disused	Disused	Disused	Disused	Buildings	Disused	Disused	Disused	Disused	31.08.2016	Siddaraju & Mallesh		
	Bang.North	Kasaba	Dodda Bailakhana	**Karanji Lake Counted in Old Bangalore City**																									
22	Bang.North	Kasaba	Dodkunte	Dodkunte kunte1		BUBNBKdok_gk1-22	BBMP	13° 00' 03.6"	77° 37' 39.3"	(SSLR) 1.19	100	Disused	1907	930	Disused	Disused	Disused	Disused	Disused	Disused	Build., Park & BWSSB off.	Disused	Disused	Disused	Disused	31.08.2016	Siddaraju & Mallesh		
23	Bang.North	Kasaba	Dodkunte	Dodkunte kunte2		BUBNBKdok_ku2-23	BBMP	12° 59' 49.6"	77° 37' 42.4"	0.04	In Sy no 118 & 121	Disused	1907	925	Disused	Disused	Disused	Disused	Disused	Disused	Buildings	Disused	Disused	Disused	Disused	31.08.2016	Siddaraju & Mallesh		
24	Bang.North	Kasaba	Dodkunte	Dodkunte kunte3		BUBNBKdok_ku3-24	BBMP	13° 00' 08.9"	77° 36' 59.1"	0.04	In Sy no 69	Disused	1907	929	Disused	Disused	Disused	Disused	Disused	Disused	Urban & Buildings, School, Railway Stat.	Disused	Disused	Disused	Disused	31.08.2016	Siddaraju & Mallesh		
25	Bang.North	Kasaba	Dodkunte	Dodkunte kunte4		BUBNBKdok_ku4-25	BBMP	13° 00' 12.1"	77° 37' 19.2"	0.01	In Sy no 78	Disused	1907	930	Disused	Disused	Disused	Disused	Disused	Disused	Buildings	Disused	Disused	Disused	Disused	31.08.2016	Siddaraju & Mallesh		
	Bang.North	Kasaba	Dodkunte Railway	**No water bodies**																									
26	Bang.North	Kasaba	Dodkunte Ruthrabhoomi	Doddakunte Rudrabhomi kunte		BUBNBKdrb_ku1-26	BBMP	12° 59' 40.2"	77° 37' 48.8"	0.06	In Sy no 6	Disused	1958	915	Disused	Disused	Disused	Disused	Disused	Disused	Buildings, playground & Railway Track	Disused	Disused	Disused	Disused	17.09.2016	Siddaraju & Mallesh		
27	Bang.North	Kasaba	Domluru	Domluru Kere		BUBNBKdml_kr1-27	BBMP	12° 58' 06.9"	77° 37' 59.0"	38.33	9 (Domluru) & 13 (Dokkanahalli)	Disused	1904	905	Disused	Disused	Disused	Disused	Disused	Disused	Build., ISRO Housing Colony	Disused	Disused	Disused	Disused	31.08.2016	Siddaraju & Mallesh		

Water Body No. (1)	Taluk (2)	Hobli (3)	Village Name (4)	Water body Name (5)	Other Name (6)	EMPRI Water Body Code (7)	Custodian/ Planning Authority (8)	GPS Location at one point of Lake (Near Bund) (9)		Extent (A-G) (10)	Survey No. (11)	Type (12)	Created/ Rejuvenated Year (13)	Elevation (m) (14)	Max. Depth (m) (15)	No. of Islands (16)	No. of Inlet Drains (17)	No. of Waste-Weirs (18)	No. of Sluice Gate (19)	Culvert (20)	Surrounding Area (21)	Check Dam (22)	Type of Fence (23)	Present Status (24)	Physical Water Usage (25)	Date of Visit (26)	Name of Technical & Field Assistants Visited the Lakes (27)	Name of Researcher Verified the Lakes by Field Visits (28)	Remarks (29)
								Latitude (N)	Longitude (E)																				
	Bang.North	Kasaba	Dyavasandra	**No water bodies**																									
	Bang.North	Kasaba	Forest Research Institute	**No water bodies**																									
	Bang.North	Kasaba	Gangenahalli	**No water bodies**																									
28	Bang.North	Kasaba	Gavipura	Gavipura Kunte-1		BUBNBKgvp_gk1-28	BBMP	12° 57' 01.4"	77° 33' 48.5"	1.26	In Sy no 68	Disused	1904	894	Disused	Disused	Disused	Disused	Disused	Disused	Buildings	Disused	Disused	Disused	Disused	08.09.2016	Siddaraju & Mallesh		
29	Bang.North	Kasaba	Gavipura	Gavipura Kunte-2		BUBNBKgvp_ku2-29	BBMP	12° 56' 09.8"	77° 33' 22.3"	0.20	In Sy no 42	Disused	1904	895	Disused	Disused	Disused	Disused	Disused	Disused	Buildings& Temple	Disused	Disused	Disused	Disused	08.09.2016	Siddaraju & Mallesh		
30	Bang.North	Kasaba	Gavipura	Gavipura Lake	No	BUBNBKgvp_gk3-30	BBMP	12°57′05.2″	77°33′00.3″	2.29	18	Disused	1904	855	Disused	Disused	Disused	Disused	Disused	Disused	Park & Buildings	Disused	Disused	Disused	Disused	15.12.2015	Shashi & Mallesh		
31	Bang.North	Kasaba	Geddalahalli	Geddalahalli Kunte		BUBNBKgdh_gk1-31	BBMP	13° 01' 34.8"	77° 34' 49.0"	1.08	In Sy no 41	Disused	1905	940	Disused	Disused	Disused	Disused	Disused	Disused	Buildings & Shops	Disused	Disused	Disused	Disused	03.09.2016	Siddaraju & Mallesh		
32	Bang.North	Kasaba	Geddalahalli	Geddalahalli Lake	No	BUBNBKgdh_kr1-32	BBMP	13°01′48.5″	77°34′28.8″	21.18	3	Disused	1905	927	Disused	Disused	Disused	Disused	Disused	Disused	Buildings & Graveyard	Disused	Disused	Disused	Disused	14.12.2015	Chikku & Mallesh		
	Bang.North	Kasaba	Gerihalli	**No water bodies**																									
	Bang.North	Kasaba	Guddadahalli	**No water bodies**																									
	Bang.North	Kasaba	Gurihodeyo Maidana	**No water bodies**																									
	Bang.North	Kasaba	Guttehalli	**No water bodies**																									
33	Bang.North	Kasaba	Hanumantha pura	Hanumantha pura Kere	Jakkaraya ana kere	BUBNBKhnm_kr1-33	BBMP	12° 59' 21.5"	77° 34' 15.9"	(SSLR) 18.35	56	Disused	1904	886	Disused	Disused	Disused	Disused	Disused	Disused	Urban, Metro Stat., Mantri Square & buildings	Disused	Disused	Disused	Disused	20.07.2016	Siddaraju & Mallesh		
34	Bang.North	Kasaba	Hebbal	Hebbal kere	No	BUBNBKhbl_kr1-34	KLCDA	13°02′40.7″	77°35′03.2″	192.19	38 (Hebbal: Kasaba) & 37(Kodigihalli, Yelahanka)	Perennial (R)	1914	900	5	3	2	1	No	1	S, Park, STP & Defence	No	Mesh	Slightly Polluted	F & Park maintenance	09.12.2015	Shashi & Siddu	Sreenivas & Suma (17.3.16)	
	Bang.North	Kasaba	Hebbal Amanikere	**Few Sy.No are covered under Nagavara Lake**																									
35	Bang.North	Kasaba	Hennur	Hennur Kunte-1		BUBNBKhnr_ku1-35	BBMP	13° 01' 40.2"	77° 38' 08.1"	≈0.03	In Sy no 36	Disused	1903	915	Disused	Disused	Disused	Disused	Disused	Disused	Build. & Indo Asian College	Disused	Disused	Disused	Disused	27.10.2016	Mallesh & Siddu		
36	Bang.North	Kasaba	Hennur	Hennur Kunte-2		BUBNBKhnr_ku2-36	BBMP	13° 01' 48.9"	77° 37' 42.5"	≈0.05	In Sy no 50	Disused	1903	899	Disused	Disused	Disused	Disused	Disused	Disused	Buildings & KEB	Disused	Disused	Disused	Disused	27.10.2016	Mallesh & Siddu		
37	Bang.North	Kasaba	Hennur	Hennur Lake	No	BUBNBKhnr_kr3-37	KFD	13°02′04.1″	77°37′42.6″	76.24	53 (Hennuru) & 13 (Nagavara)	Disused	1903	889	Disused	Disused	Disused	Disused	Disused	Disused	OR road, Forest & S	Disused	Disused	Disused	Disused	09.12.2015	Shashi & Siddu		
38	Bang.North	Kasaba	Jakasandra	Jakkasandra Kunte		BUBNBKjks_ku1-38	BBMP	13° 00' 13.7"	77° 34' 22.8"	0.05	In Sy no 1	Disused	1908	853	Disused	Disused	Disused	Disused	Disused	Disused	Buildings	Disused	Disused	Disused	Disused	17.09.2016	Siddaraju & Mallesh		
39	Bang.North	Kasaba	Jedihalli	Jedihalli Lake	No	BUBNBKjdh_kr1-39	BBMP	12°58′55.3″	77°32′56.6″	6.13	10	Disused	1876	896	Disused	Disused	Disused	Disused	Disused	Disused	Buildings	Disused	Disused	Disused	Disused	19.02.2016	Shashi & Gundappa		
40	Bang.North	Kasaba	Kacharakana halli	Kajarakana halli Kunte		BUBNBKkk_ku1-40	BBMP	13° 01' 02.9"	77° 38' 16.4"	≈0.05	In Sy no 46	Disused	1940	907	Disused	Disused	Disused	Disused	Disused	Disused	Buildings	Disused	Disused	Disused	Disused	27.10.2016	Mallesh & Siddu		
41	Bang.North	Kasaba	Kacharakana halli	Kajarakana halli Lake	Kacharakanahalli kere	BUBNBKkk_kr2-41	BBMP	13°00′58.4″	77°37′34.7″	51.26	153	Seasonal	1940	899	1	No	1	No	No	No	S, Shed, T & Godown	No	Thorn wire	Dry	Nil	09.12.2015	Shashi & Siddu	Sreenivas & Suma (17.3.16)	

Water Body No. (1)	Taluk (2)	Hobli (3)	Village Name (4)	Water body Name (5)	Other Name (6)	EMPRI Water Body Code (7)	Custodian/ Planning Authority (8)	GPS Location at one point of Lake (Near Bund) (9)		Extent (A-G) (10)	Survey No. (11)	Type (12)	Created/ Rejuvenated Year (13)	Elevation (m) (14)	Max. Depth (m) (15)	No. of Islands (16)	No. of Inlet Drains (17)	No. of Waste-Weirs (18)	No. of Sluice Gate (19)	Culvert (20)	Surrounding Area (21)	Check Dam (22)	Type of Fence (23)	Present Status (24)	Physical Water Usage (25)	Date of Visit (26)	Name of Technical & Field Assistants Visited the Lakes (27)	Name of Researcher Verified the Lakes by Field Visits (28)	Remarks (29)
								Latitude (N)	Longitude (E)																				
42	Bang.North	Kasaba	Kadagondana halli (Kalagondana halli)	Kalagondana halli Lake	No	BUBNBKklg_kr1-42	BBMP	13°01′23.8″	77°36′48.7″	25.00	24	Disused	1966	898	Disused	Disused	Disused	Disused	Disused	Disused	Nallah & School	Disused	Disused	Disused	Disused	09.12.2015	Shashi & Siddu		
43	Bang.North	Kasaba	Karithimmanahalli	Karethimmana halli Lake	No	BUBNBKktm_kr1-43	BBMP	12°57′05.2″	77°33′00.3″	3.16	8	Disused	1902	855	Disused	Disused	Disused	Disused	Disused	Disused	Park & Buildings	Disused	Disused	Disused	Disused	15.12.2016	Shashi & Mallesh		
	Bang.North	Kasaba	Kavala Byrasandra	**No water bodies**																									
44	Bang.North	Kasaba	Kempambudhi Kere	Kempambudhi lake	No	BUBNBKkpb_kr1-44	BBMP	12°57′07.6″	77°33′30.3″	56.16 (MI)	2	Seasonal	1904	884	3	No	2	1	No	2	Park, V, S & T	No	Mesh	Polluted	Park Maintance	15.12.2015	Shashi & Mallesh		
45	Bang.North	Kasaba	Kempapura Agrahara	Kempapura Agrahara Kunte-1		BUBNBKkpp_ku1-45	BBMP	12° 57' 47.9"	77° 32' 24.1"	0.05	In Sy no 297	Disused	1906	872	Disused	Disused	Disused	Disused	Disused	Disused	Buildings	Disused	Disused	Disused	Disused	08.09.2016	Siddaraju & Mallesh		
46	Bang.North	Kasaba	Kempapura Agrahara	Kempapura Agrahara Kunte-2		BUBNBKkpp_gk2-46	BBMP	12° 57' 38.6"	77° 32' 04.0"	1.07 (SSLR)	265	Disused	1906	869	Disused	Disused	Disused	Disused	Disused	Disused	Buildings	Disused	Disused	Disused	Disused	08.09.2016	Siddaraju & Mallesh		As Per SSLR Lake Survey, it is Kalyan Housing Society Building. But In SSLR KMZ File showed different place
47	Bang.North	Kasaba	Kempapura Agrahara	Kemp. Agrah. Kunte-3		BUBNBKkpp_ku3-47	BBMP	12° 57' 25.2"	77° 31' 49.8"	0.07	In Sy no 336	Disused	1906	890	Disused	Disused	Disused	Disused	Disused	Disused	Buildings	Disused	Disused	Disused	Disused	08.09.2016	Siddaraju & Mallesh		
48	Bang.North	Kasaba	Kempapura Agrahara	K. Agrahara Kunte-4		BUBNBKkpp_gk4-48	BBMP	12° 57' 39.2"	77° 31' 45.9"	1.04 (SSLR)	In Sy no 351	Disused	1906	970	Disused	Disused	Disused	Disused	Disused	Disused	Buildings & Shops	Disused	Disused	Disused	Disused	08.09.2016	Siddaraju & Mallesh		
49	Bang.North	Kasaba	Kempapura Agrahara	Kemp. Agrah. Kunte-5		BUBNBKkpp_ku5-49	BBMP	12° 57' 46.0"	77° 31' 38.2"	0.03	In Sy no 355	Disused	1906	868	Disused	Disused	Disused	Disused	Disused	Disused	Buildings	Disused	Disused	Disused	Disused	08.09.2016	Siddaraju & Mallesh		
50	Bang.North	Kasaba	Kempapura Agrahara	Kempapura Agrahara Kere		BUBNBKkpp_kr6-50	BBMP	12° 57' 54.7"	77° 31' 59.0"	5.09 (SSLR)	369	Disused	1906	884	Disused	Disused	Disused	Disused	Disused	Disused	Buildings & BMTC Bus Depo	Disused	Disused	Disused	Disused	08.09.2016	Siddaraju & Mallesh		
51	Bang.North	Kasaba	Kempapura Agrahara	Kemp. Agrah. Kunte-6		BUBNBKkpp_gk7-51	BBMP	12° 58' 08.5"	77° 31' 40.5"	1.33	In Sy no 380	Disused	1906	870	Disused	Disused	Disused	Disused	Disused	Disused	Buildings	Disused	Disused	Disused	Disused	08.09.2016	Siddaraju & Mallesh		
52	Bang.North	Kasaba	Kempapura Agrahara	Kemp. Agrah. Kunte-7		BUBNBKkpp_gk8-52	BBMP	12° 58' 25.6"	77° 31' 49.5"	1.19 (SSLR)	In Sy no 416	Disused	1906	880	Disused	Disused	Disused	Disused	Disused	Disused	Buildings	Disused	Disused	Disused	Disused	08.09.2016	Siddaraju & Mallesh		
53	Bang.North	Kasaba	Kempapura Agrahara	Kemp. Agrah. Kunte-8		BUBNBKkpp_ku9-53	BBMP	12° 58' 44.2"	77° 31' 46.5"	0.21 (SSLR)	In Sy no 425	Disused	1906	850	Disused	Disused	Disused	Disused	Disused	Disused	Buildings	Disused	Disused	Disused	Disused	08.09.2016	Siddaraju & Mallesh		
54	Bang.North	Kasaba	Kempapura Agrahara	Kempapura Agrahara Kunte-9		BUBNBKkpp_ku10-54	BBMP	12° 58' 21.9"	77° 32' 10.8"	0.03	In Sy no 466	Disused	1906	893	Disused	Disused	Disused	Disused	Disused	Disused	Buildings	Disused	Disused	Disused	Disused	08.09.2016	Siddaraju & Mallesh		

Water Body No. (1)	Taluk (2)	Hobli (3)	Village Name (4)	Water body Name (5)	Other Name (6)	EMPRI Water Body Code (7)	Custodian/ Planning Authority (8)	GPS Location at one point of Lake (Near Bund) (9)		Extent (A-G) (10)	Survey No. (11)	Type (12)	Created/ Rejuvenated Year (13)	Elevation (m) (14)	Max. Depth (m) (15)	No. of Islands (16)	No. of Inlet Drains (17)	No. of Waste-Weirs (18)	No. of Sluice Gate (19)	Culvert (20)	Surrounding Area (21)	Check Dam (22)	Type of Fence (23)	Present Status (24)	Physical Water Usage (25)	Date of Visit (26)	Name of Technical & Field Assistants Visited the Lakes (27)	Name of Researcher Verified the Lakes by Field Visits (28)	Remarks (29)
								Latitude (N)	Longitude (E)																				
55	Bang.North	Kasaba	Kempapura Agrahara	Kempapura Agrahara Kunte-10		BUBNBKkpp_ku11-55	BBMP	12° 58' 19.4"	77° 32' 09.4"	0.09	In Sy no 466	Disused	1906	893	Disused	Disused	Disused	Disused	Disused	Disused	Buildings	Disused	Disused	Disused	Disused	08.09.2016	Siddaraju & Mallesh		
	Bang.North	Kasaba	Kupsandra	**No water bodies**																									
56	Bang.North	Kasaba	Lingarajapura	Lingarajapura Lake-1	No	BUBNBKlgp_kr1-56	BBMP	13°00′27.7″	77°37′55.8″	15.20	49	Disused	1937	930	Disused	Disused	Disused	Disused	Disused	Disused	Park & Buildings	Disused	Disused	Disused	Disused	14.12.2015	Chikku & Mallesh		
57	Bang.North	Kasaba	Lingarajapura	Lingarajapura Lake-2	No	BUBNBKlgp_kr2-57	BBMP	13°00′15.8″	77°38′09.9″	2.21	52	Disused	1937	932	Disused	Disused	Disused	Disused	Disused	Disused	Vacant land & buildings	Disused	Disused	Disused	Disused	14.12.2015	Chikku & Mallesh		
	Bang.North	Kasaba	Lottegollahalli	**No water bodies**																									
	Bang.North	Kasaba	Malenahalli	**No water bodies**																									
	Bang.North	Kasaba	Mattadahalli	**No water bodies**																									
58	Bang.North	Kasaba	Mattikere	Mattikere Kere	J P Park Kere	BUBNBKmtk_kr1-58	BBMP	13°02'08.6"	77°33'08.9″	131.31 (MI)	59 (Mattikere), 114(KasabaYeshwantpur), 32 (Jalahalli) & 1 (Tanniranahalli)	Perennial (R)	1891	917	2	4	2	1	No	2	Buildings	No	Mesh	Polluted	Park Maint.	29.12.2015	Shashi, Guru & Siddu		
	Bang.North	Kasaba	Mavalli	**No water bodies**																									
59	Bang.North	Kasaba	Nagashettyhalli	Nagashetty halli Kunte-1		BUBNBKngs_ku1-59	BBMP	13° 02' 39.4"	77° 34' 27.1"	0.02	In Sy no 10	Disused	1903	927	Disused	Disused	Disused	Disused	Disused	Disused	Buildings & Temple	Disused	Disused	Disused	Disused	03.09.2016	Siddaraju & Mallesh		
60	Bang.North	Kasaba	Nagashettyhalli	Nagashetty halli Kunte-2		BUBNBKngs_ku2-60	BBMP	13° 02' 21.8"	77° 34' 26.6"	0.15	In Sy no 70	Disused	1903	934	Disused	Disused	Disused	Disused	Disused	Disused	Temple & Buildings	Disused	Disused	Disused	Disused	03.09.2016	Siddaraju & Mallesh		
61	Bang.North	Kasaba	Nagashettyhalli	Nagashetty halli Kunte-3		BUBNBKngs_ku3-61	BBMP	13° 02' 22.5"	77° 34' 18.1"	≈0.03	77	Disused	1903	921	Disused	Disused	Disused	Disused	Disused	Disused	Buildings	Disused	Disused	Disused	Disused	27.10.2016	Mallesh & Siddu		
62	Bang.North	Kasaba	Nagawara	Nagawara Kunte		BUBNBKngw_ku1-62	BBMP	13° 02' 02.3"	77° 37' 09.3"	≈0.03	In Sy no 23	Disused	1904	904	Disused	Disused	Disused	Disused	Disused	Disused	Build. &HKBK College of Engineering	Disused	Disused	Disused	Disused	27.10.2016	Mallesh & Siddu		
63	Bang.North	Kasaba	Nagawara	Nagawara Lake	No	BUBNBKngw_kr2-63	KLCDA	13°02′36.8″	77°36′45.5″	108.19	58 (Nagavara), 6, 12 & 13 (Vishwanathnag.), 7,8,9,11,28 & 29 (Hebbal Amanikere)	Perennial	1904	896	5	No	1	1	No	No	PI, SEZ, Apartments & NH 4	No	Mesh	Clean water	Park & Boating	09.12.2015	Shashi & Siddu		
64	Bang.North	Kasaba	Nillsandra	Neelasandra kere		BUBNBKnls_kr1-64	BBMP	12° 57' 28.2"	77° 36' 59.7"	17.32 (SSLR)	Sy no 99	Disused	1902	906	Disused	Disused	Disused	Disused	Disused	Disused	Buildings	Disused	Disused	Disused	Disused	31.08.2016	Siddaraju & Mallesh		
	Bang.North	Kasaba	Purnapura	**No water bodies**																									
65	Bang.North	Kasaba	Rajamahal	Rajamahal Kunte1		BUBNBKrjm_ku1-65	BBMP	12° 59' 43.0"	77° 35' 41.4"	≈0.06	In Sy no 1	Disused	1904	925	Disused	Disused	Disused	Disused	Disused	Disused	Palace Ground, Railway Track &Build.	Disused	Disused	Disused	Disused	03.09.2016	Siddaraju & Mallesh		
66	Bang.North	Kasaba	Rajamahal	Rajamahal Kunte2		BUBNBKrjm_ku2-66	BBMP	12° 59' 49.1"	77° 35' 20.7"	≈0.04	In Sy no 1	Disused	1904	939	Disused	Disused	Disused	Disused	Disused	Disused	Inside Palace Ground	Disused	Disused	Disused	Disused	03.09.2016	Siddaraju & Mallesh		
67	Bang.North	Kasaba	Rajamahal	Rajamahal Kere		BUBNBKrjm_kr3-67	BBMP	13° 00' 03.5"	77° 35' 10.1"	≈4.15	In Sy no 1	Seasonal	≈1995	935	3	No	1	No	No	No	Inside Palace Ground	No	No	Clean	No	03.09.2016	Siddaraju & Mallesh		
68	Bang.North	Kasaba	Rajamahal	Sankey Tank	No	BUBNBKrjm_kr4-68	BBMP	13°00′29.4″	77°34′21.2″	46.19 (SSLR)	2	Perennial	1904	917	9	No	7	1	No	1	S, Aranya Bhavan & Pool	No	Mesh	Clean water	Park Maint.	09.12.2015	Shashi & Siddu		

Water Body No. (1)	Taluk (2)	Hobli (3)	Village Name (4)	Water body Name (5)	Other Name (6)	EMPRI Water Body Code (7)	Custodian/ Planning Authority (8)	GPS Location at one point of Lake (Near Bund) (9)		Extent (A-G) (10)	Survey No. (11)	Type (12)	Created/ Rejuvenated Year (13)	Elevation (m) (14)	Max. Depth (m) (15)	No. of Islands (16)	No. of Inlet Drains (17)	No. of Waste-Weirs (18)	No. of Sluice Gate (19)	Culvert (20)	Surrounding Area (21)	Check Dam (22)	Type of Fence (23)	Present Status (24)	Physical Water Usage (25)	Date of Visit (26)	Name of Technical & Field Assistants Visited the Lakes (27)	Name of Researcher Verified the Lakes by Field Visits (28)	Remarks (29)
								Latitude (N)	Longitude (E)																				
	Bang.North	Kasaba	Ranganatha pura	**No water bodies**																									
69	Bang.North	Kasaba	Sampigehalli	Sampinge Kere		BUBNBKsmp_kr1-69	BBMP	12° 58' 04.0"	77° 35' 22.9"	35.13	3	Perennial	1904	904	2	No	No	No	No	No	Buildings, Cubban park & Mallya Hospital	No	Mesh	Polluted	Religious activity	17.09.2016	Siddaraju & Mallesh		
70	Bang.North	Kasaba	Sampigehalli	Sampangee kunte		BUBNBKsmp_ku2-70	BBMP	12° 57' 59.9"	77° 35' 39.7"	≈0.02	In Sy no 5	Seasonal	≈1900	914	1	No	No	No	No	No	Build.,Temple &Govt.School	No	No	Dry	Relig. activity	17.09.2016	Siddaraju & Mallesh		
	Bang.North	Kasaba	Savarline	**No water bodies**																									
	Bang.North	Kasaba	Shamapura	**No water bodies**																									
71	Bang.North	Kasaba	Siddapur	Siddapur Kere		BUBNBKsdp_kr1-71	BBMP	12° 56' 41.0"	77° 35' 40.5"	17.26	16	Disused	1904	895	Disused	Disused	Disused	Disused	Disused	Disused	Lalbagh, Mallige Hosp. & Temple	Disused	Disused	Disused	Disused	31.08.2016	Siddaraju & Mallesh		
	Bang.North	Kasaba	Sonnenahalli	**No water bodies**																									
72	Bang.North	Kasaba	Sunkanahalli	Sunkanahalli Kunte-1		BUBNBKskh_ku1-72	BBMP	12° 56' 31.6"	77° 34' 09.3"	(SSLR) 0.07	In Sy no 5	Disused	1904	926	Disused	Disused	Disused	Disused	Disused	Disused	Buildings,Bull Temple, Park	Disused	Disused	Disused	Disused	08.09.2016	Siddaraju & Mallesh		As Per SSLR Survey, it is kalyana mantapa. But In SSLR KMZ File, it showed different place
73	Bang.North	Kasaba	Sunkanahalli	Sunkanahalli Kunte-2		BUBNBKskh_ku2-73	BBMP	12° 56' 23.7"	77° 34' 08.8"	≈0.30	In Sy no 9	Disused	1904	937	Disused	Disused	Disused	Disused	Disused	Disused	Buildings,Bull Temple, Park, BMS Hospital	Disused	Disused	Disused	Disused	08.09.2016	Siddaraju & Mallesh		As Per SSLR Lake Survey, it is BMS Hospital. But in SSLR KMZ File, it showed different place
	Bang.North	Kasaba	Tata Research Institute	**No water bodies**																									
74	Bang.North	Kasaba	Ulsoor (Halasuru)	Ulsoor Lake	No	BUBNBKuls_kr1-74	BBMP	12°59′10.9″	77°37′11.0″	100.23 (MI)	3 (Karnataka Legislative Report)	Perennial	≈1900	905	7	6	2	1	No	No	S & Defence headquarter	No	Mesh	Clean water	Park & Boating	09.12.2015	Shashi & Siddu		
75	Bang.North	Kasaba	Ulsoor	Ulsoor Kunte		BUBNBKuls_ku2-75	BBMP	12° 58' 40.1"	77° 37' 21.0"	0.05	In Sy no 94 & 95	Disused	1903	908	Disused	Disused	Disused	Disused	Disused	Disused	Buildings & Ulsoor Lake	Disused	Disused	Disused	Disused	31.08.2016	Siddaraju & Mallesh		

Water Body No. (1)	Taluk (2)	Hobli (3)	Village Name (4)	Water body Name (5)	Other Name (6)	EMPRI Water Body Code (7)	Custodian/ Planning Authority (8)	GPS Location at one point of Lake (Near Bund) (9)		Extent (A-G) (10)	Survey No. (11)	Type (12)	Created/ Rejuvenated Year (13)	Elevation (m) (14)	Max. Depth (m) (15)	No. of Islands (16)	No. of Inlet Drains (17)	No. of Waste-Weirs (18)	No. of Sluice Gate (19)	Culvert (20)	Surrounding Area (21)	Check Dam (22)	Type of Fence (23)	Present Status (24)	Physical Water Usage (25)	Date of Visit (26)	Name of Technical & Field Assistants Visited the Lakes (27)	Name of Researcher Verified the Lakes by Field Visits (28)	Remarks (29)
								Latitude (N)	Longitude (E)																				
76	Bang.North	Kasaba	Upparahalli	Lalbhagh kere	No	BUBNBKupr_kr1-76	Horti. Dept	12°56′49.7″	77°35′03.8″	37.16 (MI)	2	Perennial	1904	918	3	1	No	1	No	No	Lalbagh park	No	Mesh	Clean water	Park Maintance	09.12.2015	Shashi & Siddu		
77	Bang.North	Kasaba	Valyalikaval	Valyalikaval kunte		BUBNBKvyk_ku1-77	BBMP	13° 01' 16.6"	77° 33' 46.3"	≈0.28	In Sy no 21	Disused	1904	940	Disused	Disused	Disused	Disused	Disused	Disused	Shops, Build. & Temple	Disused	Disused	Disused	Disused	03.09.2016	Siddaraju & Mallesh		
	Bang.North	Kasaba	Vishwanthnagenahalli	**Lake Counted in Nagavara village**																									
	Bang.North	Kasaba	Water Works	**No water bodies**																									
78	Bang.North	Yeshwanthpura	Abbigere	Abbigere Kere	No	BUBNYPabg_kr1-78	BDA	13°04'54.1"	77°31′48.7″	47.13	75 (Abbigere) & 93 (Singapura)	Seasonal	1903	894	1.5	0	2	1	1	0	Settlement & Plantation	No	Mesh	Polluted	F, Cf & R. act.	29.12.2015	Shashi, Guru & Siddu		
79	Bang.North	Yeshwanthpura	Abbigere	Abbigere kunte1		BUBNYPabg_ku2-79	BBMP	13° 04' 12.1"	77° 31' 48.6"	≈ 0.16	In Sy no 13	Disused	1903	908	Disused	Disused	Disused	Disused	Disused	Disused	Apart.ment, Vl, School ground	Disused	Disused	Disused	Disused	27.06.2016	Nagu, Gundappa		
80	Bang.North	Yeshwanthpura	Agarahara Dasarahalli	Agrahara Kere	No	BUBNYPagh_kr1-80	BBMP	12° 59' 05. 4"	77°32′40.3″	9.25	72	Disused	1957	895	Disused	Disused	Disused	Disused	Disused	Disused	Kalyana mantapa, Houses & Petrol bunk	Disused	Disused	Disused	Disused	23.12.2015	Shashi, Guru & Siddu		
81	Bang.North	Yeshwanthpura	Bagalakunte	Bagalagunte Kunte1	No	BUBNYPbgk_ku1-81	BBMP	13°03'41.2"	77°30′08.2″	≈0.07	In Sy no 5	Disused	1960	886	Disused	Disused	Disused	Disused	Disused	Disused	Settlement & Play ground	Disused	Disused	Disused	Disused	14.11.2016	Mallesh & Nagu		
82	Bang.North	Yeshwanthpura	Bagalakunte	Bagalakunte kunte2		BUBNYPbgk_gk2-82	BBMP	13° 03' 19.0"	77° 30' 33.6"	1.27	34	Disused	1960	897	Disused	Disused	Disused	Disused	Disused	Disused	Vacant land & Buildings	Disused	Disused	Disused	Disused	24.06.2016	Nagu, Gundappa		
83	Bang.North	Yeshwanthpura	Bagalakunte	Bagalakunte kere1		BUBNYPbgk_kr3-83	BDA	13° 03' 22.5"	77° 29' 53.2"	11.04 (SSLR)	83	Disused	1960	876	Disused	Disused	Disused	Disused	Disused	Disused	Bagalakunte Govt.Lake & Buildings	Disused	Disused	Disused	Disused	15.07.2016	Mallesh, Siddu		
84	Bang.North	Yeshwanthpura	Bagalakunte	Bagalakunte kunte3		BUBNYPbgk_ku4-84	BBMP	13° 03' 38.9"	77° 29' 37.0"	≈0.09	In Sy no 103	Disused	1960	877	Disused	Disused	Disused	Disused	Disused	Disused	Vacant land & houses	Disused	Disused	Disused	Disused	24.06.2016	Nagu, Gundappa		
85	Bang.North	Yeshwanthpura	Bagalakunte	Bagalagunte Govt.Lake	Bagalakunte kere2	BUBNYPbgk_kr5-85	BBMP	13° 03′29.4"	77°29′59.3″	13.31	113	Perennial	1960	884	3	2	2	1	1	No	Buildings	No	No	Polluted	Cattle feeding	19.12.2015	Shashi & Nagu	Sreenivas & Suma (16.3.16)	
86	Bang.North	Yeshwanthpura	Chikka Banavara	Chikkabanavara kere	No	BUBNYPcbv_kr1-86	BDA	13°04′ 51.3″	77° 30′ 09.8″	105.15	3 (Chikka banavara), 22 (Keregullada halli), 73 (Somashetti halli) & 11 & 15 (Ganigarahalli)	Perennial	1904	858	4.6	0	4	1	2	2	A, S, T, Gy, I, Aparments & Market	No	No fence	Polluted	Cf, W & F	11.11.2015	Shashi, Manju & Chikku	Suma	
87	Bang.North	Yeshwanthpura	Chikka Banavara	Chikkabanavara kunte-1	No	BUBNYPcbv_gk2-87	ZP	13° 04′ 39.6″	77° 29′ 43.0″	≈1.10	In Sy no 55 & 60	Seasonal	1904	883	1	0	1	0	0	0	PI, Vl, L & Defence colony	No	No fence	Dried	Ground water extract	11.11.2015	Shashi, Reddy & Chikku	Sreenivas & Suma	
88	Bang.North	Yeshwanthpura	Chikka Banavara	Chikkabanavara Kunte -2	No	BUBNYPcbv_ku3-88	ZP	13° 05′ 14.8″	77° 29′ 43.3″	≈0.10	In Sy no 91	Disused	1904	865	Disused	Disused	Disused	Disused	Disused	Disused	Bar, railway track & vacant land	Disused	Disused	Disused	Disused	11.11.2015	Shashi, Reddy & Chikku	Sreenivas & Suma	
89	Bang.North	Yeshwanthpura	Chikkasandra	Chikkasandra kunte1	No	BUBNYPcks_ku1-89	BBMP	13° 04' 02.6"	77° 30' 34.1"	0.03 (SSLR)	In Sy no 45	Disused	1904	891	Disused	Disused	Disused	Disused	Disused	Disused	Vl, Coconut plant. & Build.	Disused	Disused	Disused	Disused	15.07.2016	Mallesh, Siddu		

Water Body No. (1)	Taluk (2)	Hobli (3)	Village Name (4)	Water body Name (5)	Other Name (6)	EMPRI Water Body Code (7)	Custodian/ Planning Authority (8)	GPS Location at one point of Lake (Near Bund) (9)		Extent (A-G) (10)	Survey No. (11)	Type (12)	Created/ Rejuvenated Year (13)	Elevation (m) (14)	Max. Depth (m) (15)	No. of Islands (16)	No. of Inlet Drains (17)	No. of Waste-Weirs (18)	No. of Sluice Gate (19)	Culvert (20)	Surrounding Area (21)	Check Dam (22)	Type of Fence (23)	Present Status (24)	Physical Water Usage (25)	Date of Visit (26)	Name of Technical & Field Assistants Visited the Lakes (27)	Name of Researcher Verified the Lakes by Field Visits (28)	Remarks (29)
								Latitude (N)	Longitude (E)																				
90	Bang.North	Yeshwanthpura	Chikkasandra	Chikkasandra kunte2	No	BUBNYPcks_ku2-90	BBMP	13° 03' 50.4"	77° 30' 34.2"	0.11 (SSLR)	In Sy no 4	Disused	1904	892	Disused	Disused	Disused	Disused	Disused	Disused	Vl., Coconut plant. Build.,	Disused	Disused	Disused	Disused	15.07.2016	Mallesh, Siddu		
91	Bang.North	Yeshwanthpura	Chikkasandra	Chikkasandra kunte3	No	BUBNYPcks_ku3-91	BBMP	13° 04' 01.7"	77° 30' 14.7"	≈0.13	In Sy no 8 & 14	Disused	1904	898	Disused	Disused	Disused	Disused	Disused	Disused	Sapthagiri College of Engin., Build. & Temple	Disused	Disused	Disused	Disused	15.07.2016	Mallesh, Siddu		
92	Bang.North	Yeshwanthpura	Chikkasandra	Chikkasandra kunte4	No	BUBNYPcks_ku4-92	BBMP	13° 04' 16.0"	77° 30' 12.6"	≈0.23	In Sy no 53	Disused	1904	903	Disused	Disused	Disused	Disused	Disused	Disused	Sapthagiri Hospital, Vl.	Disused	Disused	Disused	Disused	15.07.2016	Mallesh, Siddu		
93	Bang.North	Yeshwanthpura	Chokkasandra	Chokkasandra Lake	Dasarahalli kere	BUBNYPcho_kr1-93	BBMP	13° 02'27.1"	77°30'50.9″	27.33	5 (Chokka sandra) & 24 (Dasarahalli)	Perennial (R)	1904	907	3	1	3	1	1	2	S & Sheds	No	Mesh	STP water	Fishery	19.12.2015	Shashi, Guru & Nagu		
94	Bang.North	Yeshwanthpura	Dasarahalli	Dasarahalli kunte1		BUBNYPdsr_gk1-94	BBMP	13° 02' 56.4"	77° 30' 39.8"	2.35	In Sy no 50	Disused	1903	905	Disused	Disused	Disused	Disused	Disused	Disused	Buildings	Disused	Disused	Disused	Disused	24.06.2016	Nagu, Gundappa		
95	Bang.North	Yeshwanthpura	Dasarahalli	Dasarahalli kunte2		BUBNYPdsr_ku2-95	BBMP	13° 02' 33.1"	77° 30' 24.2"	0.20	In Sy no 37	Disused	1903	896	Disused	Disused	Disused	Disused	Disused	Disused	Houses, Coconut plant., temple	Disused	Disused	Disused	Disused	24.06.2016	Nagu, Gundappa		
96	Bang.North	Yeshwanthpura	Doddabidra kallu	Doddabidara kallu kunte1	No	BUBNYPdbk_gk1-96	BBMP	13° 03' 02.0"	77° 29' 36.0"	2.38 (SSLR)	121	Disused	1921	857	Disused	Disused	Disused	Disused	Disused	Disused	NH-4, Rotory Bangalore south parade, Govt. School, Parle company	Disused	Disused	Disused	Disused	28.06.2016	Mallesh, Siddu		
97	Bang.North	Yeshwanthpura	Doddabidra kallu	Doddabidara kallu lake	No	BUBNYPdbk_kr2-97	BDA	13°02'31.2"	77°29'46.6″	40.17	125 (Doddabidarakallu) & 6 (Nagasandra)	Perennial	1921	884	4	No	2	1	1	No	Buildings & P	No	Mesh	Polluted	No	31.12.2015	Shashi, Guru & Siddu		
98	Bang.North	Yeshwanthpura	Doddabidra kallu	Doddabidara kallu kunte2	No	BUBNYPdbk_kr3-98	BBMP	13° 02' 02.9"	77° 29' 50.0"	3.30 (SSLR)	In Sy no 16	Disused	1921	891	Disused	Disused	Disused	Disused	Disused	Disused	Vacant land, Buildings	Disused	Disused	Disused	Disused	28.06.2016	Mallesh, Siddu		
99	Bang.North	Yeshwanthpura	Doddabidra kallu	Doddabidara kallu kunte3	No	BUBNYPdbk_ku4-99	BBMP	13° 01' 58.7"	77° 29' 45.77"	0.18 (SSLR)	In Sy no 16	Disused	1921	901	Disused	Disused	Disused	Disused	Disused	Disused	Building, T, Shop,School,	Disused	Disused	Disused	Disused	28.06.2016	Mallesh, Siddu		
100	Bang.North	Yeshwanthpura	Doddabidra kallu	Doddabidara kallu kunte4	No	BUBNYPdbk_gk5-100	BBMP	13° 01' 49.1"	77° 29' 15.3"	2.13 (SSLR)	In Sy no 64	Seasonal	1921	890	1	No	No	No	No	No	Gomala, layout , Siddu Garden	No	Thorn wire	Muddy	No	28.06.2016	Mallesh, Siddu		
101	Bang.North	Yeshwanthpura	Doddabidra kallu	Doddabidara kallu kunte5	No	BUBNYPdbk_ku6-101	BBMP	13° 01' 59.4"	77° 28' 47.8"	0.12 (SSLR)	In Sy no 75	Disused	1921	891	Disused	Disused	Disused	Disused	Disused	Disused	Coconut & Aracanut Plant., Layout	Disused	Disused	Disused	Disused	28.06.2016	Mallesh, Siddu		
102	Bang.North	Yeshwanthpura	Doddabidra kallu	Doddabidara kallu kunte6	No	BUBNYPdbk_ku7-102	BBMP	13° 01' 54.1"	77° 28' 41.7"	0.15 (SSLR)	In Sy no 75	Disused	1921	879	Disused	Disused	Disused	Disused	Disused	Disused	Layout, DWCC godown	Disused	Disused	Disused	Disused	28.06.2016	Mallesh, Siddu		
103	Bang.North	Yeshwanthpura	Doddabidra kallu	Doddabidara kallu kunte7	No	BUBNYPdbk_ku8-103	BBMP	13° 02' 08.8"	77° 29' 10.2"	0.17 (SSLR)	In Sy no 52	Disused	1921	881	Disused	Disused	Disused	Disused	Disused	Disused	Eucalyptus plant, School, Buildings.	Disused	Disused	Disused	Disused	28.06.2016	Mallesh, Siddu		
104	Bang.North	Yeshwanthpura	Doddabidra kallu	Doddabidara kallu kunte8	No	BUBNYPdbk_ku9-104	BBMP	13° 02' 12.2"	77° 29' 12.4"	0.19	50	Disused	1921	879	Disused	Disused	Disused	Disused	Disused	Disused	Agri. land, Vl. Coconut & Aracanut plant. & Build.	Disused	Disused	Disused	Disused	28.06.2016	Mallesh, Siddu		

Water Body No. (1)	Taluk (2)	Hobli (3)	Village Name (4)	Water body Name (5)	Other Name (6)	EMPRI Water Body Code (7)	Custodian/ Planning Authority (8)	GPS Location at one point of Lake (Near Bund) (9)		Extent (A-G) (10)	Survey No. (11)	Type (12)	Created/ Rejuvenated Year (13)	Elevation (m) (14)	Max. Depth (m) (15)	No. of Islands (16)	No. of Inlet Drains (17)	No. of Waste-Weirs (18)	No. of Sluice Gate (19)	Culvert (20)	Surrounding Area (21)	Check Dam (22)	Type of Fence (23)	Present Status (24)	Physical Water Usage (25)	Date of Visit (26)	Name of Technical & Field Assistants Visited the Lakes (27)	Name of Researcher Verified the Lakes by Field Visits (28)	Remarks (29)
								Latitude (N)	Longitude (E)																				
105	Bang.North	Yeshwanthpura	Doddabidrakallu	Doddabidrakallu kunte9	No	BUBNYPdbk_ku10-105	BBMP	13° 02' 14.9"	77° 29' 04.3"	0.29	82	Seasonal	1921	878	2	No	1	No	No	No	Urban, Layout, Buildings	No	No	Dry	No	28.06.2016	Mallesh, Siddu		
106	Bang.North	Yeshwanthpura	Doddabidrakallu	Doddabidrakallu kunte10	No	BUBNYPdbk_ku11-106	BBMP	13° 02' 23.4"	77° 28' 57.8"	≈0.14	In Sy no 149	Disused	1921	875	Disused	Disused	Disused	Disused	Disused	Disused	Layout, Vacant land	Disused	Disused	Disused	Disused	28.06.2016	Mallesh, Siddu		
107	Bang.North	Yeshwanthpura	Doddabidrakallu	Doddabidrakallu kunte11	No	BUBNYPdbk_ku12-107	BBMP	13° 02' 43.3"	77° 29' 21.5"	0.38	103	Disused	1921	872	Disused	Disused	Disused	Disused	Disused	Disused	Vacant land, Buildings	Disused	Disused	Disused	Disused	28.06.2016	Mallesh, Siddu		
108	Bang.North	Yeshwanthpura	Gangondanahalli	Gangondanahalli kunte	No	BUBNYPggd_gk1-108	BBMP	12° 57' 29.2"	77° 31' 28.3"	≈1.37	In Sy no 8	Disused	1956	914	Disused	Disused	Disused	Disused	Disused	Disused	Chandra layout	Disused	Disused	Disused	Disused	15.07.2016	Mallesh, Siddu		
109	Bang.North	Yeshwanthpura	Ganigarahalli	Ganigarahalli kere	No	BUBNYPgng_kr1-109	BBMP	13° 05′22.0″	77° 30′36.6″	34.26	82	Perennial	1903	879.88	3	0	1	1	1	No	A, Vl, S & Pl	No	No fence	Muddy	I, Cf, W & Bathing	11.11.2014	Shashi, Manju & Chikku	Suma	
	Bang.North	Yeshwanthpura	Gidadhakonehalli	**Lake counted in Mallathalli village**																									
110	Bang.North	Yeshwanthpura	Guladahalli	Keregulladahalli Kunte	No	BUBNYPgud_ku1-110	BBMP	13° 04′ 40.2″	77° 31′ 02.3″	≈0.13	In Sy no 5	Disused	1904	903	Disused	Disused	Disused	Disused	Disused	Disused	Mango plantation & houses	Disused	Disused	Disused	Disused	20.07.2015	Chikku & Reddy	Suma	
111	Bang.North	Yeshwanthpura	Handrahalli	Andhrahalli Lake	No	BUBNYPhad_kr1-111	BBMP	13°00′38.5″	77°29′14.9″	16.06	8	Perennial	1957	895	3	1	1	1	1	No	S, A, L, & Pl	No	Mesh	Lightly Polluted	Park Maintenance	17.12.2015	Shashi & Siddu		
112	Bang.North	Yeshwanthpura	Hegganahalli	Hegganahalli kunte1	No	BUBNYPhgn_gk1-112	BBMP	13° 00' 13.8"	77° 30' 16.2"	2.25	2	Disused	1900	939	Disused	Disused	Disused	Disused	Disused	Disused	Buildings, Hegganahalli main road	Disused	Disused	Disused	Disused	01.07.2016	Mallesh, Siddu		
113	Bang.North	Yeshwanthpura	Hegganahalli	Hegganahalli kunte2	No	BUBNYPhgn_ku2-113	BBMP	12° 59' 58.1"	77° 30' 02.2"	≈0.03	In Sy no 29	Disused	1900	932	Disused	Disused	Disused	Disused	Disused	Disused	Buildings	Disused	Disused	Disused	Disused	01.07.2016	Mallesh, Siddu		
114	Bang.North	Yeshwanthpura	Herohalli	Herohalli Lake	No	BUBNYPher_kr1-114	BBMP	12°59′25.1″	77°29′28.0″	34.33	99	Perennial	1998	895	3	1	2	1	No	2	S, School & Factory	No	Mesh	Polluted	Park maint.	17.12.2015	Shashi & Siddu		
115	Bang.North	Yeshwanthpura	Herohalli	Herohalli kunte1	No	BUBNYPher_ku2-115	BBMP	12° 59' 10.7"	77° 29' 43.7"	≈0.24	In Sy no 44	Seasonal	1903	886	1.5	No	1	1	No	No	Jamnalal Bajaj Vishwaneedam Trust, Teak plantation	No	No	Muddy	No	25.06.2016	Mallesh, Shashi, Siddu		
116	Bang.North	Yeshwanthpura	Herohalli	Herohalli kunte2	No	BUBNYPher_gk3-116	BBMP	12° 59' 01.0"	77° 29' 37.1"	≈1.11	In Sy no 45	Disused	1903	877	Disused	Disused	Disused	Disused	Disused	Disused	Bajaj Vishwaneedam Trust	Disused	Disused	Disused	Disused	25.06.2016	Mallesh, Shashi, Siddu		
117	Bang.North	Yeshwanthpura	Herohalli	Herohalli Thotadakere	Vishwanidhim lake	BUBNYPher_kr4-117	BDA	12°58′58.1″	77°29′26.1″	4.30	50	Sewage Perrennial	1998	899	2	No	1	No	No	No	Trees & P	No	Mesh	Polluted	No	17.12.2015	Shashi & Siddu		
118	Bang.North	Yeshwanthpura	Herohalli	Herohalli kunte3	No	BUBNYPher_ku5-118	BBMP	12° 59' 04.5"	77° 29' 21.4"	≈0.29	In Sy no 52	Disused	1903	882	Disused	Disused	Disused	Disused	Disused	Disused	Buildings	Disused	Disused	Disused	Disused	25.06.2016	Mallesh, Shashi, Siddu		

Water Body No. (1)	Taluk (2)	Hobli (3)	Village Name (4)	Water body Name (5)	Other Name (6)	EMPRI Water Body Code (7)	Custodian/ Planning Authority (8)	GPS Location at one point of Lake (Near Bund) (9)		Extent (A-G) (10)	Survey No. (11)	Type (12)	Created/ Rejuvenated Year (13)	Elevation (m) (14)	Max. Depth (m) (15)	No. of Islands (16)	No. of Inlet Drains (17)	No. of Waste-Weirs (18)	No. of Sluice Gate (19)	Culvert (20)	Surrounding Area (21)	Check Dam (22)	Type of Fence (23)	Present Status (24)	Physical Water Usage (25)	Date of Visit (26)	Name of Technical & Field Assistants Visited the Lakes (27)	Name of Researcher Verified the Lakes by Field Visits (28)	Remarks (29)
								Latitude (N)	Longitude (E)																				
119	Bang.North	Yeshwanthpura	Herohalli	Herohalli kunte4	Karnan Katte	BUBNYPher_ku6-119	BBMP	12° 58' 30.8"	77° 28' 51.3"	0.33 (SSLR)	In Sy no 66	Seasonal	1903	863	1	No	1	1	No	1	Coconut Plant., Build., Layout	No	Mesh	Polluted	No	25.06.2016	Mallesh, Shashi, Siddu		
120	Bang.North	Yeshwanthpura	Herohalli	Herohalli kunte5	Byadarahalli	BUBNYPher_ku7-120	BBMP	12° 58' 55.4"	77° 28' 51.7"	≈0.05	In Sy no 70	Disused	1903	884	Disused	Disused	Disused	Disused	Disused	Disused	Buildings & Dwarakavasa Road	Disused	Disused	Disused	Disused	25.06.2016	Mallesh, Shashi, Siddu		
121	Bang.North	Yeshwanthpura	Herohalli	Herohalli kunte6 (Newly Created)	No	BUBNYPher_gk8-121	BBMP	12° 59' 02.1"	77° 28' 30.4"	≈3.00	In Sy no 75	Seasonal	≈1998	862	2	1	1	No	No	No	Temple, Park, houses, school, Vl. & coconut plant	No	Mesh	Polluted	Park	24.07.2015	Mallesh, Nagu & Chiiku		
122	Bang.North	Yeshwanthpura	Hosahalli Golarapalya	Hosahalli Golarapalya Kunte	BEL layout	BUBNYPhgp_ku1-122	BBMP	12° 59' 07.2"	77° 28' 30.9"	≈0.02	In Sy no 12	Disused	1904	886	Disused	Disused	Disused	Disused	Disused	Disused	Houses & Herohalli kunte6	Disused	Disused	Disused	Disused	24.07.2015	Mallesh, Nagu & Chiiku		
123	Bang.North	Yeshwanthpura	Jalahalli	Jalahalli kunte	No	BUBNYPjal_ku1-123	BBMP	13° 02' 42.8"	77° 32' 29.0"	0.04 (SSLR)	In Sy no 65	Disused	1966	930	Disused	Disused	Disused	Disused	Disused	Disused	Brigade Apart., SBI Bank, Build., Plant.	Disused	Disused	Disused	Disused	15.07.2016	Mallesh, Siddu		
124	Bang.North	Yeshwanthpura	Jarkabandu Kavalu (T1)	Jarakabande kavalu kunte1	No	BUBNYPjbk(1)_gk1-124	BBMP	13° 01' 23.3"	77° 32' 18.3"	2.27	In Sy no 9 & 10	Disused	1958	900	Disused	Disused	Disused	Disused	Disused	Disused	Graveyard, Industries, Buildings	Disused	Disused	Disused	Disused	20.07.2016	Mallesh & Siddu		
125	Bang.North	Yeshwanthpura	Jarkabandu Kavalu (T1)	Jarakabande kavalu kunte2	No	BUBNYPjbk(1)_gk2-125	BBMP	13° 01' 12.5"	77° 31' 47.1"	1.11	In Sy no 1	Disused	1958	899	Disused	Disused	Disused	Disused	Disused	Disused	Buildings	Disused	Disused	Disused	Disused	20.07.2016	Mallesh & Siddu		
126	Bang.North	Yeshwanthpura	Kammagondanahalli	Kammagondanahalli kunte1		BUBNYPkmg_ku1-126	BBMP	13° 03' 58.1"	77° 31' 51.1"	≈0.08	In Sy no 24	Disused	1914	898	Disused	Disused	Disused	Disused	Disused	Disused	Vacant land,drian	Disused	Disused	Disused	Disused	27.06.2016	Nagu, Gundappa		
127	Bang.North	Yeshwanthpura	Kammagondanahalli	Kammagondanahalli kunte2		BUBNYPkmg_ku2-127	BBMP	13° 03' 34.1"	77° 31' 52.8"	≈0.18	In Sy no 62	Disused	1914	913	Disused	Disused	Disused	Disused	Disused	Disused	Air force ground, trees houses	Disused	Disused	Disused	Disused	27.06.2016	Nagu, Gundappa		
128	Bang.North	Yeshwanthpura	Kammagondanahalli	Kammagondanahalli lake	No	BUBNYPkmg_kr3-128	BBMP	13° 04'10.1"	77°31′32.3″	23.10	18 (Kammagondanahalli), 67 (Shettyhalli) & 26 (Myadarahalli)	Perennial (R)	1914	901	3	No	1	No	Nil	No	Buildings & P	No	Mesh	Polluted	Cattle feeding	19.12.2015	Shashi, Guru & Nagu		
129	Bang.North	Yeshwanthpura	Kannehalli	Kannalli kere	No	BUBNYPkan_kr1-129	BBMP	12° 57′ 57.1″	77° 27′ 49.0″	68.09	5 & 78	Perennial	1903	830	4.5	0	3	2	2	1	A & S	No	No fence	Muddy	Cf & W	15.07.2015	Mallesh, Nagu & Manju	Suma	
130	Bang.North	Yeshwanthpura	Kannehalli	Kannalli Kunte -1	No	BUBNYPkan_ku2-130	BBMP	12° 57′ 56.5″	77° 27′ 46.4″	≈0.10	In Sy no 13	Disused	1903	826	Disused	Disused	Disused	Disused	Disused	Disused	Disused	Disused	Disused	Disused	Disused	15.07.2015	Chikku, Reddy	Suma	
131	Bang.North	Yeshwanthpura	Kannehalli	Kannalli Kunte -2	No	BUBNYPkan_ku3-131	BBMP	12° 57′ 54.7″	77° 27′ 47.1″	0.10 (SSLR)	In Sy no 13	Disused	1903	827	Disused	Disused	Disused	Disused	Disused	Disused	Disused	Disused	Disused	Disused	Disused	15.07.2015	Chikku, Reddy	Suma	
132	Bang.North	Yeshwanthpura	Kannehalli	Channabasappana katte (New)	No	BUBNYPkan_ku4-132	BBMP	12° 57′ 51.1″	77° 27′ 50.7″	≈0.10	In Sy no 8	Seasonal	≈1960	829	2	0	1	0	0	0	A, Rd & Kannalli kere	No	No fence	Dried	Cattle Feeding	11.08.2015	Chikku, Reddy	Suma	

Water Body No. (1)	Taluk (2)	Hobli (3)	Village Name (4)	Water body Name (5)	Other Name (6)	EMPRI Water Body Code (7)	Custodian/ Planning Authority (8)	GPS Location at one point of Lake (Near Bund) (9)		Extent (A-G) (10)	Survey No. (11)	Type (12)	Created/ Rejuvenated Year (13)	Elevation (m) (14)	Max. Depth (m) (15)	No. of Islands (16)	No. of Inlet Drains (17)	No. of Waste-Weirs (18)	No. of Sluice Gate (19)	Culvert (20)	Surrounding Area (21)	Check Dam (22)	Type of Fence (23)	Present Status (24)	Physical Water Usage (25)	Date of Visit (26)	Name of Technical & Field Assistants Visited the Lakes (27)	Name of Researcher Verified the Lakes by Field Visits (28)	Remarks (29)
								Latitude (N)	Longitude (E)																				
133	Bang.North	Yeshwanthpura	Kannehalli	Kannalli Kunte-3	No	BUBNYPkan_ku5-133	BBMP	12° 57′ 46.9″	77° 27′ 48.8″	≈0.08	In Sy no 12	Disused	1903	830	Disused	Disused	Disused	Disused	Disused	Disused	Coconut plant. & agri. land	Disused	Disused	Disused	Disused	11.08.2015	Chikku, Reddy		
134	Bang.North	Yeshwanthpura	Kannehalli	Kannalli Katte-1 (Newly Created)	No	BUBNYPkan_gk6-134	BBMP	12° 57′ 33.6″	77° 27′ 45.5″	≈1.20	In Sy no 9 & 35	Perennial	≈1990	830	2.5	0	4	0	0	0	A, S & Bf	no	Thorn wire	Muddy	I & Cf	13.10.2015	Shashi, Reddy	Srinivas	
135	Bang.North	Yeshwanthpura	Kannehalli	Parvatana katte	No	BUBNYPkan_ku7-135	BBMP	12° 57′ 46.1″	77° 26′ 49.1″	0.32 (SSLR)	In Sy no 89	Seasonal	1903	855	2.5	0	3	0	0	0	Agriculture & layout	No	No	Clean	Cf & W	01.08.2015	Shashi & Siddu	Srinivas	
136	Bang.North	Yeshwanthpura	Kannehalli	Kannalli kunte-4	No	BUBNYPkan_ku8-136	BBMP	12° 58′ 14.0″	77° 26′ 32.4″	0.25 (SSLR)	In Sy no 94	Seasonal	1903	878	2	0	2	0	0	0	BMTC bus depot & L	No	No	Polluted	ground water rechar.	01.08.2015	Shashi & Siddu	Srinivas	
137	Bang.North	Yeshwanthpura	Kannehalli	Mande Katte (Newly Created)	No	BUBNYPkan_ku9-137	BBMP	12° 57′ 57.9″	77° 27′ 00.3″	0.12 1/2 (SSLR)	In Sy no 83	Perennial	≈1980	848	1	0	2	0	0	0	A, T & Vl	No	No fence	Muddy	I, Cf & W	01.08.2015	Shashi & Siddu	Srinivas	
138	Bang.North	Yeshwanthpura	Kannehalli	Govt lake (Newly Created)	No	BUBNYPkan_ku10-138	BBMP	12°58'04.3"	77°27′27.1″	0.01	In Sy no 114 (Hissa 3)	Disused	≈2000	Disused	Disused	Disused	Disused	Disused	Disused	Disused	Coconut planat., Agri. land & houses	Disused	Disused	Disused	Disused	18.01.2015	Shashi & Siddu		
139	Bang.North	Yeshwanthpura	Kannehalli	Kannalli Katte-2 (Newly Created)	No	BUBNYPkan_gk11-139	BBMP	12° 58′ 02.5″	77° 26′ 45.9″	≈2.00	85	Seasonal	≈2000	860	2	0	2	0	0	0	BBMP dump yard, A, Pl & L	No	Partially wall	Muddy	Const. activity	01/08/15	Shashi & Siddu	Srinivas	
140	Bang.North	Yeshwanthpura	Karivobanahalli	Karihobana halli kere	Govt. Karabu	BUBNYPkrv_kr1-140	BBMP	13°01′17.1″	77°29′06.3″	3.05	8	Seasonal	1915	885	2	No	1	No	No	1	BBMP Office, Buildings & Plantation	No	No	Muddy	No	17.12.2015	Shashi & Siddu		
141	Bang.North	Yeshwanthpura	Kasaba Yeshwanth pura	Kasaba Yeshwanth pura kunte1		BUBNYPypr_gk1-141	BBMP	13° 01' 24.3"	77° 33' 00.2"	≈1.15	In Sy no 98	Disused	1903	918	Disused	Disused	Disused	Disused	Disused	Disused	NH4, Yeshwanthp. Railway & metro station	Disused	Disused	Disused	Disused	27.06.2016	Nagu, Gundappa		
142	Bang.North	Yeshwanthpura	Kasaba Yeshwanth pura	Kasaba Yeshwanth pura kunte2		BUBNYPypr_ku2-142	BBMP	13° 00' 50.6"	77° 33' 33.8"	≈0.39	In Sy no 32	Disused	1903	933	Disused	Disused	Disused	Disused	Disused	Disused	Mysore lampwarks Ltd. & trees	Disused	Disused	Disused	Disused	24.06.2016	Nagu, Gundappa		
143	Bang.North	Yeshwanthpura	Kasaba Yeshwanth pura	Kasaba Yeshwantpur kere	No	BUBNYPypr_kr3-143	BBMP	13°01'40.3"	77°32′31.5″	3.02	70	Disused	1903	922	Disused	Disused	Disused	Disused	Disused	Disused	Metro station, RNS motors & Kemwell Biopharama Pvt. Ltd.	Disused	Disused	Disused	Disused	31.12.2015	Shashi, Guru & Siddu		
144	Bang.North	Yeshwanthpura	Kethamarana halli	Kethamarana halli kere-1	No	BUBNYPktm_kr1-144	BBMP	13°00'32.8"	77°33′30.3″	8.30 (SSLR)	27	Disused	1904	917	Disused	Disused	Disused	Disused	Disused	Disused	houses, park Ground	Disused	Disused	Disused	Disused	29.12.2015	Shashi & Siddu		
145	Bang.North	Yeshwanthpura	Kethamarana halli	Kethamarana halli kere-2	No	BUBNYPktm_kr2-145	BBMP	12°59'54.3"	77°33′21.6″	21.37 (MI)	80	Disused	1904	908	Disused	Disused	Disused	Disused	Disused	Disused	Park, metro & houses	Disused	Disused	Disused	Disused	29.12.2015	Shashi, Guru & Siddu		
146	Bang.North	Yeshwanthpura	Kethamarana halli	Kethamarana halli kunte1		BUBNYPktm_ku3-146	BBMP	12° 59' 39.9"	77° 33' 41.9"	≈0.13	In Sy no 51	Disused	1904	908	Disused	Disused	Disused	Disused	Disused	Disused	Buildings	Disused	Disused	Disused	Disused	30.06.2016	Nagu, Gundappa		
147	Bang.North	Yeshwanthpura	Kethamarana halli	Kethamarana halli kunte2		BUBNYPktm_ku4-147	BBMP	12° 59' 09.4"	77° 33' 57.1"	≈0.08	In Sy no 63	Disused	1904	891	Disused	Disused	Disused	Disused	Disused	Disused	Buildings & graveyard	Disused	Disused	Disused	Disused	30.06.2016	Nagu, Gundappa		

Water Body No. (1)	Taluk (2)	Hobli (3)	Village Name (4)	Water body Name (5)	Other Name (6)	EMPRI Water Body Code (7)	Custodian/ Planning Authority (8)	GPS Location at one point of Lake (Near Bund) (9)		Extent (A-G) (10)	Survey No. (11)	Type (12)	Created/ Rejuvenated Year (13)	Elevation (m) (14)	Max. Depth (m) (15)	No. of Islands (16)	No. of Inlet Drains (17)	No. of Waste-Weirs (18)	No. of Sluice Gate (19)	Culvert (20)	Surrounding Area (21)	Check Dam (22)	Type of Fence (23)	Present Status (24)	Physical Water Usage (25)	Date of Visit (26)	Name of Technical & Field Assistants Visited the Lakes (27)	Name of Researcher Verified the Lakes by Field Visits (28)	Remarks (29)
								Latitude (N)	Longitude (E)																				
148	Bang.North	Yeshwanthpura	Kethamaranahalli	Kethamaranahalli kunte3		BUBNYPktm_ku5-148	BBMP	12° 59' 21.7"	77° 33' 32.0"	≈0.27	In Sy no 106 & 108	Disused	1904	900	Disused	Disused	Disused	Disused	Disused	Disused	Buildings	Disused	Disused	Disused	Disused	30.06.2016	Nagu, Gundappa		
149	Bang.North	Yeshwanthpura	Kethamaranahalli	Kethamaranahalli kere-3	No	BUBNYPktm_gk6-149	BBMP	12°59'10.1"	77°33′03.3″	1.27 (SSLR)	124	Disused	1904	908	Disused	Disused	Disused	Disused	Disused	Disused	Houses, School & Dhobi ghatta	Disused	Disused	Disused	Disused	29.12.2015	Shashi, Guru & Siddu		
150	Bang.North	Yeshwanthpura	Kethamaranahalli	Kethamaranahalli kere-4	No	BUBNYPktm_kr7-150	BBMP	13°00'07.5"	77°33′06.7″	6.26 (SSLR)	185	Disused	1904	913	Disused	Disused	Disused	Disused	Disused	Disused	Vidya vardhaka School, park & houses	Disused	Disused	Disused	Disused	29.12.2015	Shashi, Guru & Siddu		
151	Bang.North	Yeshwanthpura	Kodagehalli	Ajjegowdanakatte	No	BUBNYPkdg_kr1-151	BBMP	12° 58′ 59.0″	77° 27′ 58.9″	3.32	45	Seasonal	1957	847	3.3	0	1	0	1	0	Agriculture & layout	No	Thron wire	Polluted	Cattle feeding	15.07 2015	Mallesh, Nagu & Manju	Suma	
152	Bang.North	Yeshwanthpura	Kodagehalli	Chikkagollarahatti	No	BUBNYPkdg_ku2-152	BBMP	12° 59′ 01.4″	77° 28′ 12.6″	≈1.00	In Sy no 37	Disused	1957	859	Disused	Disused	Disused	Disused	Disused	Disused	NICE road, Vacant land & houses	Disused	Disused	Disused	Disused	24/7/15	Mallesh, Nagu & Manju	Suma	
153	Bang.North	Yeshwanthpura	Kodagehalli	Kodigehalli kere	Hoskere/ Subbanna kere	BUBNYPkdg_kr3-153	BBMP	12° 58′ 32.8″	77° 28′ 05.8″	9.25	30	Perennial	1957/ 2011	852	3	0	5	1	1	5	A, S, VI & NICE road	No	Mesh & Throny wire	Polluted	flood mitigation	15/07/15	Mallesh, Nagu & Manju	Suma	
154	Bang.North	Yeshwanthpura	Kodagehalli	Kodigehalli kunte	No	BUBNYPkdg_ku4-154	BBMP	12° 57′ 58.2″	77° 28′ 15.2″	≈0.28	In Sy no 96 & 97	Disused	1957	860	Disused	Disused	Disused	Disused	Disused	Disused	Layout, Vacant land & NICE Road	Disused	Disused	Disused	Disused	24/07/15	Mallesh, Nagu & Manju	Suma	
155	Bang.North	Yeshwanthpura	Kodagehalli	Gongadipura kere	Govt. Karabu Kere/ Venkatappana Kere	BUBNYPkdg_kr5-155	BBMP	12° 58′ 38.1″	77° 27′ 33.9″	12.21	66	Disused	1957	843	Disused	Disused	Disused	Disused	Disused	Disused	Cocont plantation, vacant land, Houses & Agri. land	Disused	Disused	Disused	Disused	24/07/15	Mallesh, Chikku & Nagu		
156	Bang.North	Yeshwanthpura	Kodagehalli	Gongadipura kunte	No	BUBNYPkdg_ku6-156	BBMP	12° 58′ 37.5″	77° 27′ 39.8″	≈0.12	53	Disused	1957	840	Disused	Disused	Disused	Disused	Disused	Disused	Houses & vacant land	Disused	Disused	Disused	Disused	24/07/15	Mallesh, Nagu & Manju	Suma	
157	Bang.North	Yeshwanthpura	Laggere	Laggere kunte1		BUBNYPlag_gk1-157	BBMP	13° 00' 35.9"	77° 31' 24.0"	1.07	96	Disused	1917	914	Disused	Disused	Disused	Disused	Disused	Disused	Buildings & Govt.Hospital	Disused	Disused	Disused	Disused	15.07.2017	Mallesh, Siddu		
158	Bang.North	Yeshwanthpura	Laggere	Laggeri Katte	No	BUBNYPlag_kr2-158	BBMP	12° 59'53.3"	77°32′10.1″	4.11	200	Disused	1917	915	Disused	Disused	Disused	Disused	Disused	Disused	School, Park, Houses & temple	Disused	Disused	Disused	Disused	19.12.2015	Shashi, Guru & Nagu		
159	Bang.North	Yeshwanthpura	Laggere	Laggeri Govt. Katte	Sarkari Katte	BUBNYPlag_kr3-159	BBMP	12° 59'42.8"	77°31′17.8″	6.22	50	Non-ex	1917	855	Disused	Disused	Disused	Disused	Disused	Disused	Dhobi ghatta, VI, houses & commerical buliding	Disused	Disused	Disused	Disused	19.12.2015	Shashi, Guru & Nagu		
160	Bang.North	Yeshwanthpura	Laggere	Laggeri Lake	Basappana katte	BUBNYPlag_kr4-160	BBMP	13°00′38.5″	77°30′54.3″	6.29	121	Seasonal	1917	894	1.5	No	1	No	No	No	S, T, School & Park	No	Wall	Sewage	No	17.12.2015	Shashi, Guru & Siddu		
161	Bang.North	Yeshwanthpura	Laggere	Laggere kunte2		BUBNYPlag_gk5-161	BBMP	13° 01' 02.4"	77° 30' 48.2"	1.21	137	Disused	1917	927	Disused	Disused	Disused	Disused	Disused	Disused	Buildings	Disused	Disused	Disused	Disused	30.06.2016	Nagu, Gundappa		
162	Bang.North	Yeshwanthpura	Laggere	Laggere kunte3		BUBNYPlag_gk6-162	BBMP	13° 01' 14.5"	77° 31' 00.4"	1.01 (SSLR)	140	Disused	1917	917	Disused	Disused	Disused	Disused	Disused	Disused	Buildings	Disused	Disused	Disused	Disused	30.06.2016	Nagu, Gundappa		

Water Body No. (1)	Taluk (2)	Hobli (3)	Village Name (4)	Water body Name (5)	Other Name (6)	EMPRI Water Body Code (7)	Custodian/ Planning Authority (8)	GPS Location at one point of Lake (Near Bund) (9)		Extent (A-G) (10)	Survey No. (11)	Type (12)	Created/ Rejuvenated Year (13)	Elevation (m) (14)	Max. Depth (m) (15)	No. of Islands (16)	No. of Inlet Drains (17)	No. of Waste-Weirs (18)	No. of Sluice Gate (19)	Culvert (20)	Surrounding Area (21)	Check Dam (22)	Type of Fence (23)	Present Status (24)	Physical Water Usage (25)	Date of Visit (26)	Name of Technical & Field Assistants Visited the Lakes (27)	Name of Researcher Verified the Lakes by Field Visits (28)	Remarks (29)
								Latitude (N)	Longitude (E)																				
163	Bang.North	Yeshwanthpura	Laggere	Laggere kunte4		BUBNYPlag_ku7-163	BBMP	13° 01' 15.0"	77° 31' 03.7"	0.36 (SSLR)	In Sy no 142	Disused	1917	921	Disused	Disused	Disused	Disused	Disused	Disused	Vacant land,Urbun	Disused	Disused	Disused	Disused	30.06.2016	Nagu, Gundappa		
164	Bang.North	Yeshwanthpura	Laggere	Laggere kunte5		BUBNYPlag_ku8-164	BBMP	13° 01' 22.4"	77° 31'0 9.4"	0.18 (SSLR)	In Sy no 145	Disused	1917	922	Disused	Disused	Disused	Disused	Disused	Disused	Trees,houses	Disused	Disused	Disused	Disused	30.06.2016	Nagu, Gundappa		
165	Bang.North	Yeshwanthpura	Lakshmipura	Lakshmipura Kunte		BUBNYPlkp_gk1-165	BBMP	13° 05′24.7″	77° 32′04.4″	1.35 (SSLR)	In Sy no 9	Disused	1889	907	Disused	Disused	Disused	Disused	Disused	Disused	Coconut plant., Vl & agri. land & Houses	Disused	Disused	Disused	Disused	20/07/15	Reddy & Nagu		
166	Bang.North	Yeshwanthpura	Lakshmipura	Lakshmipura kere		BUBNYPlkp_kr2-166	BDA	13° 05′06.0″	77° 31′51.7″	10.06	25	Seasonal	1889	897	2	0	2	1	1	1	A, Pl, S & Gy	No	Mesh & Throny wire	Polluted	Cattle grazing	11/11/14	Shashi, Manju & Chikku	Suma	
167	Bang.North	Yeshwanthpura	Lingadeeranahalli	Lingadheeranahalli Karabu Katte		BUBNYPlgd_kr1-167	BBMP	13° 00' 11.3″	77°29′02.3″	4.08	4	Seasonal	1958	893	3	1	1	No	1	1	S, P & Acharya School	No	Mesh	Clean water	Park Maintenance	17.12.2015	Shashi, Guru & Siddu		
168	Bang.North	Yeshwanthpura	Lingadeeranahalli	Lingadeeranahalli kunte		BUBNYPlgd_ku2-168	BBMP	13° 00' 11.9"	77° 28' 43.9"	≈0.16	In Sy no 28	Disused	1958	886	Disused	Disused	Disused	Disused	Disused	Disused	Layout, Vacant land.	Disused	Disused	Disused	Disused	28.06.2016	Mallesh, Siddu		
169	Bang.North	Yeshwanthpura	Lingadeeranahalli	Lingadheeranahalli Lake		BUBNYPlgd_kr3-169	BBMP	13°00′15.6″	77°28′57.2″	5.32	2	Seasonal	1958	893	3	No	2	1	1	2	S, P & Acharya School	No	Mesh	Clean water	Park Maintenance	17.12.2015	Shashi, Guru & Siddu		
170	Bang.North	Yeshwanthpura	Malegulu	Malgalu lake		BUBNYPmlg_kr1-170	BBMP	12°58′ 41.5″	77°31′41.0″	6.26	46	Seasonal (R)	1893	880	2	0	1	0	0	1	Temple, S & drain	No	Mesh	Dry	Aesthetic use	19.12.2015	Shashi & Guru ,	Suma	
171	Bang.North	Yeshwanthpura	Malegulu	Malgalu Kunte		BUBNYPmlg_gk2-171	BBMP	12° 58' 41.9"	77° 30' 37.0"	1.26	20	Disused	1893	898	Disused	Disused	Disused	Disused	Disused	Disused	Build., BDA complex, college	Disused	Disused	Disused	Disused	23.2.2016	Shashi & Gundappa		
172	Bang.North	Yeshwanthpura	Malegulu SF	Jyarakabande Kavalu Kunte	Malegulu Kunte2	BUBNYPmgs_ku1-172	BBMP	13°01'00.5"	77°32′17.7″	≈ 1.00	In Sy no 1, Hissa (40)	Disused	1904	899	Disused	Disused	Disused	Disused	Disused	Disused	Park & buildings	Disused	Disused	Disused	Disused	18.01.2016	Shashi & Siddu		
173	Bang.North	Yeshwanthpura	Mallasandra	Mallasandra Lake-1		BUBNYPmls_kr1-173	BDA	13° 03'25.2"	77°31′09.7″	5.23	50	Seasonal	1958	903	0.5	No	No	No	No	No	S, Slope & bare land	No	Mesh	Polluted	No	19.12.2015	Shashi & Nagu		
174	Bang.North	Yeshwanthpura	Mallasandra	Mallasandra kunte1		BUBNYPmls_ku2-174	BBMP	13° 03' 25.3"	77° 30' 41.4"	≈0.05	In Sy no 34	Disused	1958	893	Disused	Disused	Disused	Disused	Disused	Disused	Buildings	Disused	Disused	Disused	Disused	27.06.2016	Nagu, Gundappa		
175	Bang.North	Yeshwanthpura	Mallasandra	Mallasandra kunte2		BUBNYPmls_ku3-175	BBMP	13° 03' 32.1"	77° 30' 56.3"	≈0.16	In Sy no 22 & 24	Disused	1958	893	Disused	Disused	Disused	Disused	Disused	Disused	Houses, Vacant land	Disused	Disused	Disused	Disused	27.06.2016	Nagu, Gundappa		
176	Bang.North	Yeshwanthpura	Mallasandra	Mallasandra kunte3		BUBNYPmls_ku4-176	BBMP	13° 03' 35.0"	77° 30' 51.6"	≈0.07	In Sy no 25	Disused	1958	886	Disused	Disused	Disused	Disused	Disused	Disused	Houses, Vacant land	Disused	Disused	Disused	Disused	27.06.2016	Nagu, Gundappa		
177	Bang.North	Yeshwanthpura	Mallasandra	Mallasandra kunte4		BUBNYPmls_ku5-177	BBMP	13° 03' 35.8"	77° 30' 59.7"	0.16	16	Disused	1958	892	Disused	Disused	Disused	Disused	Disused	Disused	Houses, Coconut plan. & park	Disused	Disused	Disused	Disused	27.06.2016	Nagu, Gundappa		
178	Bang.North	Yeshwanthpura	Mallasandra	Mallasandra Lake-2	Mallasandra Gudde lake	BUBNYPmls_kr6-178	BDA	13° 03'27.7"	77°31′02.2″	11.28	49	Seasonal	1958	903	0.5	No	No	No	1	No	S, Slope & bare land	No	Mesh	Polluted	Cattle feeding	19.12.2015	Shashi, Guru & Nagu		
179	Bang.North	Yeshwanthpura	Mallathahalli	Mallathahalli kunte1	No	BUBNYPmlt_ku1-179	BBMP	12° 58' 16.3"	77° 30' 28.0"	0.20 (SSLR)	In Sy no 28	Disused	1903	863	Disused	Disused	Disused	Disused	Disused	Disused	Buildings, Old Outer ring road	Disused	Disused	Disused	Disused	25.06.2016	Mallesh, Shashi, Siddu		

Water Body No. (1)	Taluk (2)	Hobli (3)	Village Name (4)	Water body Name (5)	Other Name (6)	EMPRI Water Body Code (7)	Custodian/ Planning Authority (8)	GPS Location at one point of Lake (Near Bund) (9)		Extent (A-G) (10)	Survey No. (11)	Type (12)	Created/ Rejuvenated Year (13)	Elevation (m) (14)	Max. Depth (m) (15)	No. of Islands (16)	No. of Inlet Drains (17)	No. of Waste-Weirs (18)	No. of Sluice Gate (19)	Culvert (20)	Surrounding Area (21)	Check Dam (22)	Type of Fence (23)	Present Status (24)	Physical Water Usage (25)	Date of Visit (26)	Name of Technical & Field Assistants Visited the Lakes (27)	Name of Researcher Verified the Lakes by Field Visits (28)	Remarks (29)
								Latitude (N)	Longitude (E)																				
180	Bang.North	Yeshwanthpura	Mallathahalli	Mallathahalli kunte2	No	BUBNYPmlt_ku2-180	BBMP	12° 57' 43.7"	77° 30' 11.7"	0.07 (SSLR)	In Sy no 4	Disused	1903	852	Disused	Disused	Disused	Disused	Disused	Disused	Buildings	Disused	Disused	Disused	Disused	25.06.2016	Mallesh, Shashi, Siddu		
181	Bang.North	Yeshwanthpura	Mallathahalli	Mallathahalli kunte3	No	BUBNYPmlt_gk3-181	BBMP	12° 57' 40.3"	77° 30' 09.1"	1.32 (SSLR)	In Sy no 4	Disused	1903	851	Disused	Disused	Disused	Disused	Disused	Disused	Buildings	Disused	Disused	Disused	Disused	25.06.2016	Mallesh, Shashi		
182	Bang.North	Yeshwanthpura	Mallathahalli	Mallathahalli kunte4	No	BUBNYPmlt_ku4-182	BBMP	12° 57' 23.4"	77° 30' 06.8"	0.07 (SSLR)	In Sy no 34	Disused	1903	859	Disused	Disused	Disused	Disused	Disused	Disused	Build., Raja rajeswari Theatre, SMV Layout	Disused	Disused	Disused	Disused	25.06.2016	Mallesh, Shashi, Siddu		
183	Bang.North	Yeshwanthpura	Mallathahalli	Mallathahalli kunte5	No	BUBNYPmlt_ku5-183	BBMP	12° 57' 01.8"	77° 30' 05.8"	≈0.35	In Sy no 40	Disused	1903	875	Disused	Disused	Disused	Disused	Disused	Disused	Bangalore University	Disused	Disused	Disused	Disused	25.06.2016	Mallesh, Shashi,		
184	Bang.North	Yeshwanthpura	Mallathahalli	Mallathahalli kunte6	No	BUBNYPmlt_ku6-184	BBMP	12° 56' 53.8"	77° 30' 10.7"	0.15 (SSLR)	In Sy no 41	Disused	1903	868	Disused	Disused	Disused	Disused	Disused	Disused	Bangalore University	Disused	Disused	Disused	Disused	25.06.2016	Mallesh, Shashi,		
185	Bang.North	Yeshwanthpura	Mallathahalli	Mallathahalli Lake	Muddayyanapalya Lake	BUBNYPmlt_kr7-185	BDA	12° 57'53.9"	77°29′35.1″	72.15	101 (Mallathahalli), 6 & 26 (Gidadakonenhalli)	Perennial (R)	1903	848	3	2	6	1	1	4	Agriculture, Settlement & Layout	No	Mesh	Polluted	Boating & Relig. activity	23.12.2015	Shashi, Guru & Siddu		
186	Bang.North	Yeshwanthpura	Manganahalli	Haranakatte	Avarnakatte/ Manganahalli Lake-1	BUBNYPmng_kr1-186	BDA	12° 57′ 28.5″	77° 28′ 19.6″	6.22	43	Perennial	1957	842	3	1	3	1	0	1	SMV layout & NICE Road	No	Mesh	Polluted	Recreation	15/07/15	Shashi, Mallesh, Nagu & Manju	Sreenivas & Suma (16.3.16)	
187	Bang.North	Yeshwanthpura	Manganahalli	Badakukere	Vodekatte/ Manganahalli Lake-2	BUBNYPmng_kr2-187	BBMP	12° 57′ 23.7″	77° 28′ 10.7″	4.00	48	Perennial	1957	838	3.2	0	2	1	0	0	A, S & NICE Rd	No	No fence	Muddy	Cf & I	15/07/15	Mallesh, Nagu & Manju	Suma	
	Bang.North	Yeshwanthpura	Myadharahalli	**Lake Counted in Kammagondanahalli Village**																									
	Bang.North	Yeshwanthpura	Myakalachinnahalli	**No water bodies**																									
188	Bang.North	Yeshwanthpura	Nagarbhavi	Nagarabhavi Kunte-1		BUBNYPngb_ku1-188	BBMP	12° 58' 09.2"	77° 31' 33.8"	≈0.08	In Sy no 44	Disused	1903	883	Disused	Disused	Disused	Disused	Disused	Disused	Buildings	Disused	Disused	Disused	Disused	27.10.2016	Mallesh & Siddu		
189	Bang.North	Yeshwanthpura	Nagarbhavi	Nagarabhavi Kunte-2		BUBNYPngb_ku2-189	BBMP	12° 57' 39.0"	77° 31' 11.6"	≈0.19	In Sy no 90	Disused	1903	852	Disused	Disused	Disused	Disused	Disused	Disused	Coconut plantation	Disused	Disused	Disused	Disused	30.06.2016	Nagu, Gundappa		
190	Bang.North	Yeshwanthpura	Nagarbhavi	Nagarabhavi Kunte-3		BUBNYPngb_gk3-190	BBMP	12° 57' 32.4"	77° 30' 23.9"	1.10 (SSLR)	In Sy no 85 & 88	Disused	1903	848	Disused	Disused	Disused	Disused	Disused	Disused	Houses	Disused	Disused	Disused	Disused	30.06.2016	Nagu, Gundappa		
191	Bang.North	Yeshwanthpura	Nagarbhavi	Nagarabhavi Kere		BUBNYPngb_kr4-191	BDA	12° 57' 52.4"	77° 30' 31.4"	4.07 (SSLR)	In Sy no 17	Seasonal	1903	848	3	No	1	1	1	No	Vacant land,houses	No	Mesh	Polluted	No	30.06.2016	Nagu, Gundappa		
192	Bang.North	Yeshwanthpura	Nagarbhavi	Nagarabhavi Kunte-4		BUBNYPngb_ku5-192	BBMP	12° 58' 00.5"	77° 30' 58.7"	0.12 (SSLR)	In Sy no 36	Disused	1903	844	Disused	Disused	Disused	Disused	Disused	Disused	BMTC bus stop, park houses	Disused	Disused	Disused	Disused	30.06.2016	Nagu, Gundappa		

Water Body No. (1)	Taluk (2)	Hobli (3)	Village Name (4)	Water body Name (5)	Other Name (6)	EMPRI Water Body Code (7)	Custodian/ Planning Authority (8)	GPS Location at one point of Lake (Near Bund) (9)		Extent (A-G) (10)	Survey No. (11)	Type (12)	Created/ Rejuvenated Year (13)	Elevation (m) (14)	Max. Depth (m) (15)	No. of Islands (16)	No. of Inlet Drains (17)	No. of Waste-Weirs (18)	No. of Sluice Gate (19)	Culvert (20)	Surrounding Area (21)	Check Dam (22)	Type of Fence (23)	Present Status (24)	Physical Water Usage (25)	Date of Visit (26)	Name of Technical & Field Assistants Visited the Lakes (27)	Name of Researcher Verified the Lakes by Field Visits (28)	Remarks (29)
								Latitude (N)	Longitude (E)																				
	Bang.North	Yeshwanthpura	Nagasandra	**Lake Counted in Doddabidarakallu Village**																									
193	Bang.North	Yeshwanthpura	Nallakadirenahalli	Nelagadiranahalli kunte		BUBNYPnlk_ku1-193	BBMP	13° 01' 48.0"	77° 30' 16.6"	≈0.05	In Sy no 23	Disused	1950	918	Disused	Disused	Disused	Disused	Disused	Disused	Temple, Vl. Govt. School, Settlement	Disused	Disused	Disused	Disused	27.10.2016	Mallesh & Siddu		
194	Bang.North	Yeshwanthpura	Nallakadirenahalli	Nelagadiranahalli Lake	No	BUBNYPnlk_kr2-194	BDA	13°01′36.1″	77°30′14.2″	6.26	59	Perennial	1950	907	2	No	4	1	1	No	S, L & Buildings	No	No	Polluted	No	17.12.2015	Shashi & Siddu		
195	Bang.North	Yeshwanthpura	Nallakadirenahalli	Nelagadiranahalli Hosakere	Valagere	BUBNYPnlk_kr3-195	BDA	13°01′22.7″	77°30′14.7″	19.22	62	Perennial	1950	910	3	No	1	1	No	No	S, L, Shed Buildings & Factory	No	Mesh	Polluted	No	17.12.2015	Shashi, Guru & Siddu	Sreenivas & Suma (16.3.16)	
196	Bang.North	Yeshwanthpura	Nallakadirenahalli	Narasahalli Lake	Narasappanahallikere	BUBNYPnlk_kr4-196	BDA	13°01′23.7″	77°29′41.7″	53.24	40 (Karivabanahalli), 89 & 90 (Nelagadiranahalli) & 24 (Doddabidarakallu)	Perennial	1950	896	3	No		1	2	No	Building, P & Factory	No	Wall	Polluted	No	17.12.2015	Shashi, Guru & Siddu		
197	Bang.North	Yeshwanthpura	Peenya	Peenya kunte1		BUBNYPpny_ku1-197	BBMP	13° 02' 20.5"	77° 31' 55.3"	0.16 (SSLR)	In Sy no 49	Disused	1904	940	Disused	Disused	Disused	Disused	Disused	Disused	Vacant land,Bharathfritz Ltd.	Disused	Disused	Disused	Disused	24.06.2016	Nagu, Gundappa		
198	Bang.North	Yeshwanthpura	Peenya	Peenya kunte2		BUBNYPpny_ku2-198	BBMP	13° 02' 13.3"	77° 31' 54.3"	0.10 (SSLR)	In Sy no 47	Disused	1904	932	Disused	Disused	Disused	Disused	Disused	Disused	Apartment & vacant land	Disused	Disused	Disused	Disused	24.06.2016	Nagu, Gundappa		
199	Bang.North	Yeshwanthpura	Peenya	Peenya kunte3		BUBNYPpny_ku3-199	BBMP	13° 02' 02.2"	77° 31' 41.0"	≈0.11	In Sy no 72	Disused	1904	926	Disused	Disused	Disused	Disused	Disused	Disused	Buildings	Disused	Disused	Disused	Disused	24.06.2016	Nagu, Gundappa		
200	Bang.North	Yeshwanthpura	Peenya	Peenya kunte4		BUBNYPpny_ku4-200	BBMP	13° 01' 51.8"	77° 31' 55.1"	0.20 (SSLR)	In Sy no 59	Disused	1904	914	Disused	Disused	Disused	Disused	Disused	Disused	Factory & houses	Disused	Disused	Disused	Disused	24.06.2016	Nagu, Gundappa		
201	Bang.North	Yeshwanthpura	Peenya	Peenya kunte5		BUBNYPpny_ku5-201	BBMP	13° 01' 38.6"	77° 31' 39.5"	≈0.02	In Sy no 84	Disused	1904	923	Disused	Disused	Disused	Disused	Disused	Disused	Vacant land, KEB Office & Quarters, Slum Area	Disused	Disused	Disused	Disused	27.10.2016	Mallesh & Siddu		
202	Bang.North	Yeshwanthpura	Peenya	Peenya kunte6		BUBNYPpny_ku6-202	BBMP	13° 01' 33.5"	77° 31' 20.7"	0.07 (SSLR)	In Sy no 93	Disused	1904	924	Disused	Disused	Disused	Disused	Disused	Disused	Factory	Disused	Disused	Disused	Disused	24.06.2016	Nagu, Gundappa		
203	Bang.North	Yeshwanthpura	Peenya	Peenya kunte7		BUBNYPpny_ku7-203	BBMP	13° 01' 55.3"	77° 31' 25.8"	≈0.03	In Sy no 106	Disused	1904	928	Disused	Disused	Disused	Disused	Disused	Disused	Industries	Disused	Disused	Disused	Disused	27.10.2016	Mallesh & Siddu		
204	Bang.North	Yeshwanthpura	Peenya	Peenya kunte8		BUBNYPpny_ku8-204	BBMP	13° 02' 24.7"	77° 31' 33.9"	0.12 (SSLR)	In Sy no 31	Disused	1904	925	Disused	Disused	Disused	Disused	Disused	Disused	Volva Factoty	Disused	Disused	Disused	Disused	24.06.2016	Nagu, Gundappa		
205	Bang.North	Yeshwanthpura	Peenya	Peenya kunte9		BUBNYPpny_ku9-205	BBMP	13° 02' 22.7"	77° 31' 24.3"	0.06 (SSLR)	In Sy no 32	Disused	1904	916	Disused	Disused	Disused	Disused	Disused	Disused	Road,vacant land,volva factory	Disused	Disused	Disused	Disused	24.06.2016	Nagu, Gundappa		

Water Body No. (1)	Taluk (2)	Hobli (3)	Village Name (4)	Water body Name (5)	Other Name (6)	EMPRI Water Body Code (7)	Custodian/ Planning Authority (8)	GPS Location at one point of Lake (Near Bund) (9)		Extent (A-G) (10)	Survey No. (11)	Type (12)	Created/ Rejuvenated Year (13)	Elevation (m) (14)	Max. Depth (m) (15)	No. of Islands (16)	No. of Inlet Drains (17)	No. of Waste-Weirs (18)	No. of Sluice Gate (19)	Culvert (20)	Surrounding Area (21)	Check Dam (22)	Type of Fence (23)	Present Status (24)	Physical Water Usage (25)	Date of Visit (26)	Name of Technical & Field Assistants Visited the Lakes (27)	Name of Researcher Verified the Lakes by Field Visits (28)	Remarks (29)
								Latitude (N)	Longitude (E)																				
206	Bang.North	Yeshwanthpura	Peenya	Peenya kunte10		BUBNYPpny_ku10-206	BBMP	13° 02' 24.7"	77° 31' 18.1"	0.16 (SSLR)	In Sy no 13	Disused	1904	912	Disused	Disused	Disused	Disused	Disused	Disused	Trees, aparment	Disused	Disused	Disused	Disused	24.06.2016	Nagu, Gundappa		
207	Bang.North	Yeshwanthpura	Peenya	Peenya kunte11		BUBNYPpny_ku11-207	BBMP	13° 02' 29.9"	77° 31' 33.0"	≈0.03	In Sy no 30	Disused	1904	928	Disused	Disused	Disused	Disused	Disused	Disused	Godowns, Vl., volvo company	Disused	Disused	Disused	Disused	27.10.2016	Mallesh & Siddu		
208	Bang.North	Yeshwanthpura	Peenya Plantation	Peenya Plantation kunte	HMT Kunte (Unable to visit)	BUBNYPpyp_ku1-208	BBMP	13° 03' 00.0"	77° 32' 07.3"	≈0.07	In Sy no 2	Disused	1904	935	Disused	Disused	Disused	Disused	Disused	Disused	Railway Track	Disused	Disused	Disused	Disused	15.07.2016	Mallesh, Siddu		
	Bang.North	Yeshwanthpura	Sajje Palya	**No water bodies**																									
209	Bang.North	Yeshwanthpura	Sane Guruvanahalli	Saneguruvanahalli Lake-1	No	BUBNYPsgv_kr1-209	BDA	12° 59'27.3"	77°32′37.2″	12.24	120	Disused	1903	897	Disused	Disused	Disused	Disused	Disused	Disused	Disused	Disused	Disused	Disused	Disused	23.12.2015	Shashi & Siddu		
210	Bang.North	Yeshwanthpura	Sane Guruvanahalli	Saneguruvanahalli kunte1		BUBNYPsgv_ku2-210	BDA	12° 59' 06.4"	77° 32' 53.5"	0.14 (SSLR)	In Sy no 116	Disused	1903	892	Disused	Disused	Disused	Disused	Disused	Disused	Buildings	Disused	Disused	Disused	Disused	30.06.2016	Nagu, Gundappa		
211	Bang.North	Yeshwanthpura	Sane Guruvanahalli	Saneguruvanahalli Lake-2	No	BUBNYPsgv_kr3-211	BDA	12° 59'02.4"	77°31′46.2″	6.21	60	Disused	1903	900	Disused	Disused	Disused	Disused	Disused	Disused	Disused	Disused	Disused	Disused	Disused	23.12.2015	Shashi, Guru & Siddu		
212	Bang.North	Yeshwanthpura	Sane Guruvanahalli	Saneguruvanahalli kunte2		BUBNYPsgv_ku4-212	BDA	12° 59' 25.7"	77° 31' 51.0"	≈0.26	In Sy no 34	Disused	1903	902	Disused	Disused	Disused	Disused	Disused	Disused	Vacant land & Buildings	Disused	Disused	Disused	Disused	30.06.2016	Nagu, Gundappa		
213	Bang.North	Yeshwanthpura	Sane Guruvanahalli	Saneguruvanahalli kunte3		BUBNYPsgv_ku5-213	BDA	12° 59' 29.0"	77° 31' 56.2"	≈0.25	In Sy no 33	Disused	1903	892	Disused	Disused	Disused	Disused	Disused	Disused	Buildings	Disused	Disused	Disused	Disused	30.06.2016	Nagu, Gundappa		
214	Bang.North	Yeshwanthpura	Sane Guruvanahalli	Ayyana Kere	No	BUBNYPsgv_kr6-214	BDA	12° 59'36.0"	77°31′46.3″	8.33	31	Disused	1903	899	Disused	Disused	Disused	Disused	Disused	Disused	Disused	Disused	Disused	Disused	Disused	23.12.2015	Shashi, Guru		
215	Bang.North	Yeshwanthpura	Seegahalli	Seegehalli kere	No	BUBNYPseg_kr1-215	ZP	12° 58′ 34.6″	77° 26′ 57.2″	11.37	79	Seasonal	1957	852	3	0	4	1	0	0	A, L, Vl, Bf & godowns	no	No fence	Muddy	Cf & W	15/07/15	Mallesh, Nagu & Manju	Suma	
216	Bang.North	Yeshwanthpura	Seegahalli	Seegehalli kunte	No	BUBNYPseg_ku2-216	ZP	12° 58′ 27.6″	77° 27′ 04.6″	0.31 (SSLR)	In Sy no 16	Disused	1957	Disused	Disused	Disused	Disused	Disused	Disused	Disused	Coconut plant., Agri. & vacant land	Disused	Disused	Disused	Disused	15/07/15	Mallesh, Nagu & Manju	Suma	
217	Bang.North	Yeshwanthpura	Settyhalli	Settyhalli kunte1		BUBNYPsty_ku1-217	BDA	13° 03' 32.9"	77° 31' 16.5"	≈0.31	In Sy no 9	Disused	1929	909	Disused	Disused	Disused	Disused	Disused	Disused	Vacant land,trees	Disused	Disused	Disused	Disused	27.06.2016	Nagu, Gundappa		
218	Bang.North	Yeshwanthpura	Settyhalli	Settyhalli kunte2		BUBNYPsty_ku2-218	BDA	13° 03' 48.4"	77° 30' 56.3"	0.23	21	Disused	1929	897	Disused	Disused	Disused	Disused	Disused	Disused	Houses, Vacant land	Disused	Disused	Disused	Disused	27.06.2016	Nagu, Gundappa		
219	Bang.North	Yeshwanthpura	Sidedanahalli	Sidedahalli kunte	No	BUBNYPsid_ku1-219	BBMP	13° 03' 45.2"	77° 29' 37.2"	0.03 (SSLR)	In Sy no 22	Disused	1904	860	Disused	Disused	Disused	Disused	Disused	Disused	Vl., temple, Park, Buid., Govt.School,	Disused	Disused	Disused	Disused	15.07.2016	Mallesh, Siddu		
	Bang.North	Yeshwanthpura	Sivanahalli	**No water bodies**																									
220	Bang.North	Yeshwanthpura	Srigandhadakavalu	Srigandha kavalu kunte1	No	BUBNYPsgk_gk1-220	BDA	12° 59' 22.6"	77° 30' 41.9"	≈1.28	In Sy no 62 & 63	Disused	1869	899	Disused	Disused	Disused	Disused	Disused	Disused	Factories, Build., unani Institute	Disused	Disused	Disused	Disused	01.07.2016	Mallesh, Siddu		

Water Body No. (1)	Taluk (2)	Hobli (3)	Village Name (4)	Water body Name (5)	Other Name (6)	EMPRI Water Body Code (7)	Custodian/ Planning Authority (8)	GPS Location at one point of Lake (Near Bund) (9)		Extent (A-G) (10)	Survey No. (11)	Type (12)	Created/ Rejuvenated Year (13)	Elevation (m) (14)	Max. Depth (m) (15)	No. of Islands (16)	No. of Inlet Drains (17)	No. of Waste-Weirs (18)	No. of Sluice Gate (19)	Culvert (20)	Surrounding Area (21)	Check Dam (22)	Type of Fence (23)	Present Status (24)	Physical Water Usage (25)	Date of Visit (26)	Name of Technical & Field Assistants Visited the Lakes (27)	Name of Researcher Verified the Lakes by Field Visits (28)	Remarks (29)
								Latitude (N)	Longitude (E)																				
221	Bang.North	Yeshwanthpura	Srigandhada kavalu	Srigandha kavalu kunte2	No	BUBNYPsgk_ku2-221	BDA	12° 59' 17.1"	77° 30' 47.9"	≈0.32	In Sy no 62	Disused	1869	897	Disused	Disused	Disused	Disused	Disused	Disused	Unani Institute, Magadi road	Disused	Disused	Disused	Disused	01.07.2016	Mallesh, Siddu		
222	Bang.North	Yeshwanthpura	Srigandhada kavalu	Srigandha kavalu kunte3	No	BUBNYPsgk_ku3-222	BDA	12° 58' 24.5"	77° 29' 54.0"	0.16 (SSLR)	In Sy no 25	Disused	1869	864	Disused	Disused	Disused	Disused	Disused	Disused	Build., Vl., Road, Shops	Disused	Disused	Disused	Disused	01.07.2016	Mallesh, Siddu		
223	Bang.North	Yeshwanthpura	Srigandhada kavalu	Srigandha kavalu kunte4	No	BUBNYPsgk_ku4-223	BDA	12° 58' 24.1"	77° 29' 49.4"	≈0.08	In Sy no 24	Disused	1869	867	Disused	Disused	Disused	Disused	Disused	Disused	Buildings, Main Road	Disused	Disused	Disused	Disused	01.07.2016	Mallesh, Siddu		
224	Bang.North	Yeshwanthpura	Srigandhada kavalu	Srigandha kavalu kunte5	No	BUBNYPsgk_gk5-224	BDA	12° 58'59.0"	77°30′04.1″	≈1.12	In Sy no 42	Disused	1869	882	Disused	Disused	Disused	Disused	Disused	Disused	Srigandhak. lake, Factory, Buildings	Disused	Disused	Disused	Disused	01.07.2016	Mallesh, Siddu		
225	Bang.North	Yeshwanthpura	Srigandhada kavalu	Srigandha kavalu Karabu Katte	No	BUBNYPsgk_kr6-225	BDA	12°59'04.1"	77°30′03.9″	6.33	15	Seasonal	1869	885	3	No	No	No	No	No	S & Baren land	No	Mesh	Clean water	Cattle feeding	31.12.2015	Shashi, Guru & Siddu		
226	Bang.North	Yeshwanthpura	Srigandhada kavalu	Srigandha kavalu kunte6	No	BUBNYPsgk_ku7-226	BDA	12° 59' 16.5"	77° 30' 00.7"	0.04	In Sy no 12	Disused	1869	906	Disused	Disused	Disused	Disused	Disused	Disused	Temple, Vacant land	Disused	Disused	Disused	Disused	01.07.2016	Mallesh, Siddu		
227	Bang.North	Yeshwanthpura	Srigandhada kavalu	Srigandha kavalu kunte7	No	BUBNYPsgk_gk8-227	BDA	12° 59' 29.1"	77° 30' 32.3"	≈1.10	In Sy no 49	Disused	1869	912	Disused	Disused	Disused	Disused	Disused	Disused	Factories, Buildings	Disused	Disused	Disused	Disused	01.07.2016	Mallesh, Siddu		
228	Bang.North	Yeshwanthpura	Srigandhada kavalu	Srigandha kavalu kunte8	No	BUBNYPsgk_ku9-228	BDA	12° 59' 43.8"	77° 30' 23.6"	≈0.21	In Sy no 83	Disused	1869	928	Disused	Disused	Disused	Disused	Disused	Disused	Vacant land, Buildings, School	Disused	Disused	Disused	Disused	01.07.2016	Mallesh, Siddu		
229	Bang.North	Yeshwanthpura	Soma Shettyhalli	Somashetti halli Kunte	No	BUBNYPsms_ku1-229	BBMP	13° 05′19.3″	77° 30′48.7″	0.13 (SSLR)	In Sy no 8	Disused	1951	884	Disused	Disused	Disused	Disused	Disused	Disused	Coconut plant. & vacant land	Disused	Disused	Disused	Disused	20/07/2015	Nagu & Reddy		
	Bang.North	Yeshwanthpura	Thanniranahalli	**Lake Counted in Mattikere Village**																									
	Bang.North	Yeshwanthpura	Thirumalapura	**Lake Counted in Madavara Village**																									
230	Bang.North	Yeshwanthpura	Ullalu	Ullalu lake-1	Ullalu Chickere	BUBNYPulu_kr1-230	BBMP	12° 58'12.9"	77°28′58.0″	6.03	49	Disused	1970	854	Disused	Disused	Disused	Disused	Disused	Disused	Coconut plant.,Layout, Commerical buliding & houses	Disused	Disused	Disused	Disused	23.12.2015	Shashi, Guru & Siddu		
231	Bang.North	Yeshwanthpura	Ullalu	Ullalu kunte1	No	BUBNYPulu_ku2-231	BBMP	12° 57' 37.2"	77° 29' 07.5"	≈0.02	In Sy no 61	Disused	1970	839	Disused	Disused	Disused	Disused	Disused	Disused	Upkar Layout, Build.	Disused	Disused	Disused	Disused	25.06.2016	Mallesh, Shashi		
232	Bang.North	Yeshwanthpura	Ullalu	Ullalu lake-2	No	BUBNYPulu_kr3-232	BDA	12° 57'48.9"	77°28′48.8″	24.12	93	Perennial (R)	1970	840	4	2	3	1	2	2	Layout	Nil	Mesh	Polluted	Boating & Relig. activity	23.12.2015	Shashi, Guru & Siddu		
233	Bang.North	Yeshwanthpura	Ullalu	Ullalu kunte2	Gokatte	BUBNYPulu_ku4-233	BBMP	12° 56' 58.0"	77° 28' 22.1"	0.10	In Sy no 184	Disused	1970	824	Disused	Disused	Disused	Disused	Disused	Disused	Layout	Disused	Disused	Disused	Disused	25.06.2016	Mallesh, Shashi		
234	Bang.North	Yeshwanthpura	Ullalu	Ullalu kunte3	Govt Gokatte	BUBNYPulu_ku5-234	BBMP	12° 57' 06.0"	77° 28' 24.1"	0.25	In Sy no 190	Disused	1970	836	Disused	Disused	Disused	Disused	Disused	Disused	Layout	Disused	Disused	Disused	Disused	25.06.2016	Mallesh, Shashi		

Water Body No. (1)	Taluk (2)	Hobli (3)	Village Name (4)	Water body Name (5)	Other Name (6)	EMPRI Water Body Code (7)	Custodian/ Planning Authority (8)	GPS Location at one point of Lake (Near Bund) (9)		Extent (A-G) (10)	Survey No. (11)	Type (12)	Created/ Rejuvenated Year (13)	Elevation (m) (14)	Max. Depth (m) (15)	No. of Islands (16)	No. of Inlet Drains (17)	No. of Waste-Weirs (18)	No. of Sluice Gate (19)	Culvert (20)	Surrounding Area (21)	Check Dam (22)	Type of Fence (23)	Present Status (24)	Physical Water Usage (25)	Date of Visit (26)	Name of Technical & Field Assistants Visited the Lakes (27)	Name of Researcher Verified the Lakes by Field Visits (28)	Remarks (29)
								Latitude (N)	Longitude (E)																				
235	Bang.North	Yelahanka	Agarahara	Agrahara Lake	No	BUBNYHagh_kr1-235	BBMP	13°05'25.2"	77°37′26.0″	15.34	33	Perennial (R)	1904	909	3	1	3	1	No	2	A, P & Hallow Brick Factory	No	Mesh	Polluted Puddle	No	02.01.2016	Shashi, Guru & Siddu		
236	Bang.North	Yelahanka	Allalsandra	Allasandra Lake	No	BUBNYHals_kr1-236	BBMP	13°05'20.5"	77°35′18.6″	41.23	15	Perennial (R)	1914	923	5	2	5	1	No	No	S & Apartment	No	Mesh	STP water	Recreational	02.01.2016	Shashi & Siddu		
237	Bang.North	Yelahanka	Amruthahalli	Amruthalli kunte1	No	BUBNYHamt_ku1-237	BDA	13°04'03.0"	77°35′54.2″	≈ 0.30	In Sy no 4	Disused	1902	921	Disused	Disused	Disused	Disused	Disused	Disused	Buildings	Disused	Disused	Disused	Disused	14.07.2016	Nagu & Gundappa		
238	Bang.North	Yelahanka	Amruthahalli	Amruthahalli Lake	No	BUBNYHamt_kr2-238	BDA	13°03'47.6"	77°36′01.3″	24.36	115	Perennial (UR)	1902	920	0.5	No	4	1	No	No	S & Plantation	No	Mesh	Polluted	Cattle feeding	02.01.2016	Shashi, Guru & Siddu		
239	Bang.North	Yelahanka	Ananthapura	Ananthapura kunte	No	BUBNYHanp_ku1-239	BDA	13°06'52.6"	77°34′15.4″	0.04	In Sy no 36	Disused	1957	922	Disused	Disused	Disused	Disused	Disused	Disused	Apartment, houses & Agri. land	Disused	Disused	Disused	Disused	13.07.2016	Siddu & Mallesh		
240	Bang.North	Yelahanka	Ananthapura	Ananthapura kunte1	Karabu katte	BUBNYHanp_ku2-240	BDA	13°07' 01.3"	77°34′07.6″	0.39	12	Disused	1957	928	Disused	Disused	Disused	Disused	Disused	Disused	Vl. & Agri. lands, Build., Temple	Disused	Disused	Disused	Disused	13.07.2016	Mallesh, Siddu		
241	Bang.North	Yelahanka	Ananthapura	Ananthapura kunte2	Govt Karabu	BUBNYHanp_gk3-241	CRPF	13°07' 22.8"	77°34′09.4″	≈2.06	24	Disused	1957	932	Disused	Disused	Disused	Disused	Disused	Disused	Trees	Disused	Disused	Disused	Disused	13.07.2016	Mallesh, Siddu		
242	Bang.North	Yelahanka	Attur	Atturu kunte	No	BUBNYHatu_ku1-242	BDA	13°06'09.8"	77°33′59.0″	0.12	In Sy no 35	Disused	1904	937	Disused	Disused	Disused	Disused	Disused	Disused	Temple,Govt. Hospital & Pvt. School	Disused	Disused	Disused	Disused	13.07.2016	Mallesh, Siddu		
243	Bang.North	Yelahanka	Attur	Atturu kere	No	BUBNYHatu_kr2-243	BBMP	13°06'41.7"	77°33′37.0″	90.04	81 (Atturu), 12 (Kempanahali), 39 (Ramgondanahalli) & 92 (Ananthapura)	Seasonal	1904	915	2	No	4	1	No	No	Agriculture Land & Settlement	No	Mesh	Polluted Puddle	No	05.01.2016	Shashi & Guru		
244	Bang.North	Yelahanka	Avalahalli	Avalahalli Kere	No	BUBNYHavl_kr1-244	BBMP	13° 08′28.03″	77° 34′09.0″	13.11	10 (Avalahalli) & 64 (Shinganayakanahalli)	Seasonal	2015 (R)	915.92	2	3	1	1	No	No	Pl, R, N & Rd	No	Thorny wire	Muddy	Irrigation	10.07.2014	Shashi	Srinivas & Reethu	
245	Bang.North	Yelahanka	Avalahalli	Avalahalli Katte1	Located inside the Stud Farm Pvt.	BUBNYHavl_gk2-245	BDA	13° 07′ 43.4″	77° 33′ 45.1″	1.34	In Sy no 70	Disused	1998	933	Disused	Disused	Disused	Disused	Disused	Disused	Stud Farm & Apartment	Disused	Mesh	Disused	Disused	02.07.2016	Nagu, Gundappa		
246	Bang.North	Yelahanka	Avalahalli	Avalahalli Katte2		BUBNYHavl_gk3-246	BDA	13° 07′ 37.9″	77° 33′ 40.2″	1.14	In Sy no 71	Disused	1998	931	Disused	Disused	Disused	Disused	Disused	Disused	Apartment & vacant land	Disused	Disused	Disused	Disused	02.07.2016	Nagu & Gundappa		
247	Bang.North	Yelahanka	Avalahalli	Avalahalli Katte3		BUBNYHavl_gk4-247	BDA	13° 08′ 14.4″	77° 33′ 16.3″	≈1.21	In Sy no 79	Seasonal	1998	923	2.5	No	1	No	No	No	Eucalyptus & guava plant., nursery	No	No	Muddy	No	30.06.2016	Nagu & Gundappa		
248	Bang.North	Yelahanka	Bellahalli	Bellihalli kere	No	BUBNYHbel_kr1-248	BDA	13°06'12.2"	77°38′35.2″	18.32	68	Seasonal	1964	908	2	No	No	No	1	No	Quarry & Plant.	No	Mesh	Clean water	Cattle feeding	05.01.2016	Shashi & Guru	Sreenivas & Suma (17.3.16)	
249	Bang.North	Yelahanka	Byatarayanapura	Byatarayapura Lake	No	BUBNYHbyt_kr1-249	BBMP	13°04'06.0"	77°35′15.8″	5.01	75	Disused	1958	916	Disused	Disused	Disused	Disused	Disused	Disused	plantation & Apartment	Disused	Disused	Disused	Disused	2.01.2016	Chikku & Nagu		

Water Body No. (1)	Taluk (2)	Hobli (3)	Village Name (4)	Water body Name (5)	Other Name (6)	EMPRI Water Body Code (7)	Custodian/ Planning Authority (8)	GPS Location at one point of Lake (Near Bund) (9)		Extent (A-G) (10)	Survey No. (11)	Type (12)	Created/ Rejuvenated Year (13)	Elevation (m) (14)	Max. Depth (m) (15)	No. of Islands (16)	No. of Inlet Drains (17)	No. of Waste-Weirs (18)	No. of Sluice Gate (19)	Culvert (20)	Surrounding Area (21)	Check Dam (22)	Type of Fence (23)	Present Status (24)	Physical Water Usage (25)	Date of Visit (26)	Name of Technical & Field Assistants Visited the Lakes (27)	Name of Researcher Verified the Lakes by Field Visits (28)	Remarks (29)
								Latitude (N)	Longitude (E)																				
250	Bang.North	Yelahanka	Chikkabetta halli	Chikkabetta halli katte 1	Sarkari Valagere	BUBNYHckb_gk1-250	BDA	13°05'28.6"	77°33′08.5″	1.32	52	Seasonal	1903	926	3	No	1	No	No	No	Temple, layout, vacant land & quarry	No	mesh	Wastwater drain	No	12.07.2016	Nagu & Gundappa		
251	Bang.North	Yelahanka	Chikkabetta halli	Chikkabetta halli kunte1		BUBNYHckb_ku2-251	BBMP	13°05'15.9"	77°33′16.8″	≈ 0.10	In Sy no 2	Disused	1903	940	Disused	Disused	Disused	Disused	Disused	Disused	Settelment, vacant land	Disused	Disused	Disused	Disused	12.07.2016	Nagu & Gundappa		
252	Bang.North	Yelahanka	Chikkabetta halli	Chikkabetta halli kunte2		BUBNYHckb_ku3-252	BBMP	13°04'55.6"	77°32′57.6″	≈ 0.07	In Sy no 14	Disused	1903	928	Disused	Disused	Disused	Disused	Disused	Disused	Houses & Road	Disused	Disused	Disused	Disused	12.07.2016	Nagu & Gundappa		
253	Bang.North	Yelahanka	Chikkabetta halli	Chikkabetta halli katte 2		BUBNYHckb_gk4-253	BBMP	13°05'05.2"	77°32′44.5″	2.13	17	Disused	1903	914	Disused	Disused	Disused	Disused	Disused	Disused	Buildings	Disused	Disused	Disused	Disused	12.07.2016	Nagu & Gundappa		
254	Bang.North	Yelahanka	Chikkabetta halli	Chikkabetta halli kunte 3		BUBNYHckb_ku5-254	BBMP	13°05'32.2"	77°32′41.6″	≈ 0.21	In Sy no 27	Disused	1903	924	Disused	Disused	Disused	Disused	Disused	Disused	Houses	Disused	Disused	Disused	Disused	12.07.2016	Nagu & Gundappa		
	Bang.North	Yelahanka	Chikkabommasandra	**No water bodies**																									
255	Bang.North	Yelahanka	Chokkanahalli	Chokkanahalli Katte	Karabu kunte	BUBNYHchk_gk1-255	BBMP	13°04'53.0"	77°38′11.1″	2.14	66	Seasonal	1909	915	2	No	2	No	No	No	Apart., Dev-In Layout & Godown	No	mesh & Wall	Polluted	No	13.07.2016	Mallesh, Siddu		
256	Bang.North	Yelahanka	Chokkanahalli	Chokkanahalli Kunte 1	No	BUBNYHchk_ku2-256	BBMP	13°04'48.3"	77°38′23.8″	0.10	In sy no 49	Disused	1909	914	Disused	Disused	Disused	Disused	Disused	Disused	Vacant land	Disused	Disused	Disused	Disused	13.07.2016	Mallesh, Siddu		
257	Bang.North	Yelahanka	Chokkanahalli	Chokkanahalli lake	Govt lake	BUBNYHchk_kr3-257	BBMP	13°05'08.1"	77°37′49.0″	8.02	2	Perennial (R)	2012-13 (R)	918	3	No	6	No	No	2	A, S, school & Plantation	No	Mesh	Muddy & Pollut.	No	02.01.2016	Shashi & Siddu	Sreenivas (17.3.16)	
258	Bang.North	Yelahanka	Chokkanahalli	Chokkanahalli Kunte2	Karabu kunte	BUBNYHchk_ku4-258	BBMP	13°05'10.2"	77°37′46.9″	0.11	In Sy no 21	Disused	1909	913	Disused	Disused	Disused	Disused	Disused	Disused	VI, College, Chokkanahali lake	Disused	Disused	Disused	Disused	13.07.2016	Mallesh, Siddu		
259	Bang.North	Yelahanka	Doddabetta halli	Doddabetta halli kunte 1	Govt kunte	BUBNYHddb_ku1-259	BDA	13°05'46.5"	77°33′09.3″	0.21	33	Seasonal	1903	914	2	No	1	No	No	No	Eucalyptus & sapota plant. & agri. land	No	No	Unpolluted	No	12.07.2016	Nagu & Gundappa		
260	Bang.North	Yelahanka	Doddabetta halli	Doddabetta halli kunte 2		BUBNYHddb_ku2-260	BDA	13°05'40.6"	77°32′46.8″	0.32	In Sy no 11	Disused	1903	921	Disused	Disused	Disused	Disused	Disused	Disused	Houses, Graveyard	Disused	Disused	Disused	Disused	12.07.2016	Nagu & Gundappa		
261	Bang.North	Yelahanka	Doddabommasandra	Dodda Bommasandra Lake		BUBNYHdbs_kr1-261	BBMP	13°04'05.7"	77°33′37.9″	124.19	56 (Dodda Bomasandra), 175 (Kodige halli) & 53 (Tindlu)	Seasonal (R)	2013-14 (R)	922	2	3	5	1	No	3	Buildings	No	Mesh	Polluted	No	31.12.2015	Shashi, Guru & Siddu		
262	Bang.North	Yelahanka	Doddabommasandra	Doddabommasandra kunte 1		BUBNYHdbs_ku2-262	BBMP	13° 03′ 22.9″	77° 33′ 36.8″	≈ 0.17	In Sy no 66	Disused	1903	925	Disused	Disused	Disused	Disused	Disused	Disused	BEL quartes	Disused	Disused	Disused	Disused	12.07.2016	Nagu & Gundappa		
263	Bang.North	Yelahanka	Doddabommasandra	Doddabommasandra kunte 2		BUBNYHdbs_ku3-263	BBMP	13°03'23.2"	77°33′29.4″	≈ 0.27	In Sy no 11	Disused	1903	929	Disused	Disused	Disused	Disused	Disused	Disused	Teak plant. & BEL quartes	Disused	Disused	Disused	Disused	12.07.2016	Nagu & Gundappa		

Water Body No. (1)	Taluk (2)	Hobli (3)	Village Name (4)	Water body Name (5)	Other Name (6)	EMPRI Water Body Code (7)	Custodian/ Planning Authority (8)	GPS Location at one point of Lake (Near Bund) (9)		Extent (A-G) (10)	Survey No. (11)	Type (12)	Created/ Rejuvenated Year (13)	Elevation (m) (14)	Max. Depth (m) (15)	No. of Islands (16)	No. of Inlet Drains (17)	No. of Waste-Weirs (18)	No. of Sluice Gate (19)	Culvert (20)	Surrounding Area (21)	Check Dam (22)	Type of Fence (23)	Present Status (24)	Physical Water Usage (25)	Date of Visit (26)	Name of Technical & Field Assistants Visited the Lakes (27)	Name of Researcher Verified the Lakes by Field Visits (28)	Remarks (29)
								Latitude (N)	Longitude (E)																				
264	Bang.North	Yelahanka	Gantiganahalli	Gantiganahalli Kunte-1		BUBNYHgtg_ku1-264	BDA	13°09′19.6"	77°35′32.3″	≈ 0.05	In Sy no 14	Disused	1914	929	Disused	Disused	Disused	Disused	Disused	Disused	Mango & Eucalyptus plant. & concrete mixing	Disused	Disused	Disused	Disused	30.11.2016	Mallesh, Nagu & Gundappa		
265	Bang.North	Yelahanka	Gantiganahalli	Gantiganahalli Kunte-2		BUBNYHgtg_gk2-265	BDA	13° 08′ 50.8″	77° 35′ 21.4″	1.38	18	Seasonal	1914	912.27	1.5	No	1	No	No	No	Pl, L, houses & Vl	No	No	Dry	No	19.07.2014	Nagu & Gundappa		
266	Bang.North	Yelahanka	Gantiganahalli	Gantiganahalli Kere		BUBNYHgtg_kr3-266	BDA	13° 08′13.3″	77° 35′22.3″	85.05	32 (Gantiganahalli) & 51 (Nelakunte)	Seasonal	1914	909.83	2	No	3	1	No	No	Pl, A, Vl, BSF Campus, Yelahanka Air Force Base	No	Thorny wire	Muddy	I,W,F,Cf	19.07.2014	Reethu,Shashi		
267	Bang.North	Yelahanka	Gantiganahalli	Gantiganahalli kunte-3		BUBNYHgtg_ku4-267	BDA	13°08'43.3"	77°34′56.9″	≈ 0.07	In Sy no 4	Seasonal	1914	933	1	No	0	No	No	No	Eucalyptus plant.	No	No	Dry	No	14.07.2016	Nagu & Gundappa		
268	Bang.North	Yelahanka	Gantiganahalli	Gantiganahalli kunte-4		BUBNYHgtg_ku5-268	BDA	13°08'58.1"	77°35′01.7″	≈ 0.05	In Sy no 13	Disused	1914	923	Disused	Disused	Disused	Disused	Disused	Disused	Eucalyptus plant., layout,bricks factory	Disused	Disused	Disused	Disused	14.07.2016	Nagu & Gundappa		
269	Bang.North	Yelahanka	Gantiganahalli	Gantiganahalli kunte-5		BUBNYHgtg_ku6-269	BDA	13°08′58.4″	77°35′13.7″	≈ 0.12	In Sy no 13	Disused	1914	932	Disused	Disused	Disused	Disused	Disused	Disused	Eucalyptus plant., agri. Land &layout	Disused	Disused	Disused	Disused	14.07.2016	Nagu & Gundappa		
	Bang.North	Yelahanka	Ghastikempanahalli	**No water bodies**																									
	Bang.North	Yelahanka	Govindapura (Gollahalli)	**No water bodies**																									
270	Bang.North	Yelahanka	Harohalli	Harohalli kere	No	BUBNYHrh_kr1-270	BBMP	13°08'05.4"	77°34′43.4″	74.32	91	Seasonal (UR)	1904	909	4	No	1	1	1	1	L, A, Plantation & buildings	No	Mesh	Polluted	F & irragation	07.01.2016	Shashi & Siddu		
271	Bang.North	Yelahanka	Harohalli	Harohalli kunte 1		BUBNYHrh_ku2-271	CRPF	13°07'26.4"	77°34′37.8″	≈ 0.20	In Sy no 34	Disused	1904	928	Disused	Disused	Disused	Disused	Disused	Disused	CRPF area	Disused	Disused	Disused	Disused	02.07.2016	Nagu & Gundappa		
272	Bang.North	Yelahanka	Harohalli	Harohalli kunte2		BUBNYHrh_ku3-272	CRPF	13°07'23.0"	77°34′40.8″	≈ 0.17	In Sy no-34 & 36	Disused	1904	928	Disused	Disused	Disused	Disused	Disused	Disused	CRPF area	Disused	Disused	Disused	Disused	02.07.2016	Nagu & Gundappa		
273	Bang.North	Yelahanka	Harohalli	Harohalli kunte 3		BUBNYHrh_ku4-273	BBMP	13°07'36.4"	77°34′24.9″	0.11 1/4	In Sy no 63	Disused	1904	932	Disused	Disused	Disused	Disused	Disused	Disused	Vacant land,road	Disused	Disused	Disused	Disused	02.07.2016	Nagu & Gundappa		
274	Bang.North	Yelahanka	Honnenahalli	Honnenahalli kunte-1	No	BUBNYHhnn_ku1-274	BDA	13° 09′ 29.7″	77° 33′ 58.5″	≈ 0.09	In Sy no 85	Disused	1957	926	Disused	Disused	Disused	Disused	Disused	Disused	Agri. land, Buildings, vacant land	Disused	Disused	Disused	Disused	13.07.2016	Mallesh, Siddu		
275	Bang.North	Yelahanka	Honnenahalli	Honnenahalli kunte-2		BUBNYHhnn_ku2-275	BDA	13° 09′ 38.9″	77° 33′ 33.5″	0.05	In Sy no 67	Disused	1957	924	Disused	Disused	Disused	Disused	Disused	Disused	Agriculture land	Disused	Disused	Disused	Disused	13.07.2016	Mallesh, Siddu		
276	Bang.North	Yelahanka	Honnenahalli	Honnenahalli Govt Kere	No	BUBNYHhnn_kr3-276	BDA	13° 09′ 39.79″	77° 33′ 46.57″	9.26	82	Seasonal	1957	919.58	1.8	Nil	1	1	Nil	Nil	Poultry farm, Al, P, S	Nil	Thorny wire	Muddy	I, F, B, W, Cf	10.07.2014	Reethu, Shashi		

Water Body No. (1)	Taluk (2)	Hobli (3)	Village Name (4)	Water body Name (5)	Other Name (6)	EMPRI Water Body Code (7)	Custodian/ Planning Authority (8)	GPS Location at one point of Lake (Near Bund) (9)		Extent (A-G) (10)	Survey No. (11)	Type (12)	Created/ Rejuvenated Year (13)	Elevation (m) (14)	Max. Depth (m) (15)	No. of Islands (16)	No. of Inlet Drains (17)	No. of Waste-Weirs (18)	No. of Sluice Gate (19)	Culvert (20)	Surrounding Area (21)	Check Dam (22)	Type of Fence (23)	Present Status (24)	Physical Water Usage (25)	Date of Visit (26)	Name of Technical & Field Assistants Visited the Lakes (27)	Name of Researcher Verified the Lakes by Field Visits (28)	Remarks (29)
								Latitude (N)	Longitude (E)																				
277	Bang.North	Yelahanka	Jakkuru	Jakkuru lake	No	BUBNYHjku_kr1-277	BDA	13°05'12.1"	77°36'45.9″	164.07	15 , 23, 16 & 17 (Jakkuru), 55 (Yalahanka Amanikere), 12 (Sampigehalli) &13 (Agrahara)	Perennial (R)	1904	902	5	3	3	2	No	No	S & Plantation, layouts	No	Mesh	STP Water	F & Washing	02.01.2016	Shashi, Guru & Siddu		
	Bang.North	Yelahanka	Jakkuru Plantation	**No water bodies**																									
278	Bang.North	Yelahanka	Jarakbande Kaval (T2)	Jarakabande kavalu kunte1	No	BUBNYPjbk(2)_gk1-278	BBMP	13° 04' 06.9"	77° 32' 21.9"	≈ 2.27	In Sy no 47	Seasonal	1904	914	1	No	No	No	No	No	Inside air force	No	No	Clean	No	07.01.2016	Shashi & Siddu		
279	Bang.North	Yelahanka	Jarakbande Kaval (T2)	Jarakabande kavalu kunte2	No	BUBNYPjbk(2)_ku2-279	**Inside Air Force**	13° 03' 53.3"	77° 32' 22.9"	≈ 0.25	In Sy no 44	Disused	1957	924	Disused	Disused	Disused	Disused	Disused	Disused	Inside air force	Disused	Disused	Disused	Disused	07.01.2016	Shashi & Siddu		
280	Bang.North	Yelahanka	Jarakbande Kaval (T2)	Jarakabande Kavalu Kunte 3	No	BUBNYPjbk(2)_gk3-280	KFD	13°03'31.0"	77°32′11.3″	2.04	In Sy no 36	Seasonal	1904	914	2	No	No	1	No	No	Forest & Settlement	No	Wall	Dry	No	18.01.2016	Shashi & Siddu		
	Bang.North	Yelahanka	Jarak Bande Kaval (T3)	**No water bodies**																									
281	Bang.North	Yelahanka	Jarakabande Kaval (T4)	Jarakabandi Kaval kelge kere	No	BUBNYPjbk(4)_kr1-281	BDA	13° 07′ 05.5″	77° 33′ 00.9″	7.35	In Sy no 64	Seasonal	1904	912	1.5	No	No	No	No	No	Eucalyptus Plant., Vl & Layout	No	Thorn wire	Dry	Nil	20.07.2016	Mallesh & Siddu		
282	Bang.North	Yelahanka	Jarakabande Kaval (T4)	Jarakabande kavalu kunte4	No	BUBNYPjbk(4)_gk2-282	BDA	13° 07' 38.7″	77° 32' 40.9″	≈ 2.04	No Sy. No.	Seasonal	1904	918	1.5	No	2	No	No	No	Eucalyptus Plant., Vl, Lingarajapura lake	No	No	Clean	No	20.07.2016	Mallesh & Siddu		
	Bang.North	Yelahanka	Jarakbande Kaval S.P	**No water bodies**																									
283	Bang.North	Yelahanka	Kasaba Yelahanka	Kasaba Amanikere	Yelahanka Lake	BUBNYHkyh_kr1-283	BBMP	13°06'20.2"	77°35′46.9″	310.08	29 (Kasaba Yelahanka), 39 (Vengatala), 15 (Kenchanahalli), 19 (Manchenahali) & 49 (Puttenahalli)	Perennial (R)	2009-10 (R)	912	6	2	6	3	1	No	Buildings, Al, P, L, V	No	Mesh	Polluted	Fisheries	05.01.2016	Shashi & Guru		
284	Bang.North	Yelahanka	Kempanahalli	Kempanahali kunte		BUBNYHkmh_ku1-284	BDA	13°06'46.5"	77°33′13.2″	0.16	In Sy no 27	Disused	1904	919	Disused	Disused	Disused	Disused	Disused	Disused	Eucalyptus plant., layout, vacant land	Disused	Disused	Disused	Disused	14.07.2016	Nagu & Gundappa		
285	Bang.North	Yelahanka	Kempapura	Kempapura Kunte		BUBNYHkpp_ku1-285	BBMP	13° 03' 16.0"	77° 36' 07.2"	≈ 0.20	In sy no 6 & 9	Disused	1904	915	Disused	Disused	Disused	Disused	Disused	Disused	Park, temple & houses	Disused	Disused	Disused	Disused	27.07.2016	Nagu & Gundappa		
	Bang.North	Yelahan.	Kenchanahalli	**Lake Counted in Kasaba Yelahanka**																									
286	Bang.North	Yelahanka	Kadigehalli	Kodigehalli kunte1		BUBNYHkdg_ku1-286	BBMP	13° 04' 22.4"	77° 34' 53.2"	≈ 0.29	In Sy no 203	Dry	1904	933	2	No	0	No	No	No	Mango plant. & trees	No	No	dry	No	14.07.2016	Nagu & Gundappa		

Water Body No. (1)	Taluk (2)	Hobli (3)	Village Name (4)	Water body Name (5)	Other Name (6)	EMPRI Water Body Code (7)	Custodian/ Planning Authority (8)	GPS Location at one point of Lake (Near Bund) (9)		Extent (A-G) (10)	Survey No. (11)	Type (12)	Created/ Rejuvenated Year (13)	Elevation (m) (14)	Max. Depth (m) (15)	No. of Islands (16)	No. of Inlet Drains (17)	No. of Waste-Weirs (18)	No. of Sluice Gate (19)	Culvert (20)	Surrounding Area (21)	Check Dam (22)	Type of Fence (23)	Present Status (24)	Physical Water Usage (25)	Date of Visit (26)	Name of Technical & Field Assistants Visited the Lakes (27)	Name of Researcher Verified the Lakes by Field Visits (28)	Remarks (29)
								Latitude (N)	Longitude (E)																				
287	Bang.North	Yelahanka	Kadigehalli	Kodigehalli kunte2		BUBNYHkdg_ku2-287	BBMP	13° 03' 49.3"	77° 34' 27.6"	≈ 0.17	In Sy no 213	Disused	1904	918	Disused	Disused	Disused	Disused	Disused	Disused	Apartment & houses	Disused	Disused	Disused	Disused	14.07.2016	Nagu & Gundappa		
288	Bang.North	Yelahanka	Kadigehalli	Kodigehalli kunte3		BUBNYHkdg_ku3-288	BBMP	13° 03' 31.6"	77° 34' 39.3"	0.25	In Sy no 3	Seasonal	1904	906	2	No	1	No	No	No	greveyard, settelment	No	No	Wastwater drain	No	14.07.2016	Nagu & Gundappa		
289	Bang.North	Yelahanka	Kadigehalli	Kodigehalli kunte 4		BUBNYHkdg_ku4-289	BBMP	13° 03' 15.0"	77° 34' 01.6"	≈ 0.20	In Sy no 102	Disused	1904	909	Disused	Disused	Disused	Disused	Disused	Disused	STP, vacant land	Disused	Disused	Disused	Disused	14.07.2016	Nagu & Gundappa		
290	Bang.North	Yelahanka	Kodigehalli Plantation	Kodigehalli plantation Kunte-1	No	BUBNYHkdp_gk1-290	BBMP	13° 05' 04.1″	77° 34' 22.1″	≈ 1.01	In Sy no 1	Disused	1904	937	Disused	Disused	Disused	Disused	Disused	Disused	Mango plant. (UAS & National Horticulture Board)	Disused	Disused	Disused	Disused	20.07.2016	Mallesh & Siddu		
291	Bang.North	Yelahanka	Kodigehalli Plantation	Kodigehalli plantation Kunte-2	No	BUBNYHkdp_gk2-291	BBMP	13° 05' 07.4″	77° 34' 27.4″	≈ 1.08	In Sy no 1	Seasonal	1904	935	0.5	No	No	No	No	No		No	No	Dry	No	20.07.2016	Mallesh & Siddu		
292	Bang.North	Yelahanka	Kogilu	Kogilu kere	No	BUBNYHklu_kr1-292	BBMP	13°06'25.9"	77°37'03.8″	78.28	84 (Kogilu) & 117 (Kattigenahalli)	Perennial (UR)	1904	887	4	2	9	1	1	No	A, S & Layout	No	Mesh	Unpolluted	No	05.01.2016	Shashi & Guru		
293	Bang.North	Yelahanka	Kogilu	Kogilu kunte	No	BUBNYHklu_ku2-293	BBMP	13° 06′ 05.3″	77° 37′ 02.1″	≈ 0.10	In Sy no 112	Disused	1904	897	Disused	Disused	Disused	Disused	Disused	Disused	Eucalyptus Plant., Build. Vacant land	Disused	Disused	Disused	Disused	13.07.2016	Mallesh, Siddu		
294	Bang.North	Yelahanka	Kothi Hosahalli	Kothihosahalli kunte1		BUBNYHkth_ku1-294	BBMP	13° 03′ 43.9″	77° 35′ 00.9″	≈ 0.23	In Sy no 7	Disused	≈1904	921	Disused	Disused	Disused	Disused	Disused	Disused	Vl., Park, BBMP office	Disused	Disused	Disused	Disused	14.07.2016	Nagu & Gundappa		
295	Bang.North	Yelahanka	Krishnasagara	Krishnasagara Kere	Avalahalli Kere	BUBNYHkrs_kr1-295	BDA	13° 08′27.10″	77° 33′33.3″	14.37	3 (Krishna sagara) & 104 (Singanayakayahalli)	Seasonal	≈1904	919.58	2	No	2	1	1	No	Pl, A & L	No	No	Muddy	I, F, B, W, Cf	10.07.2014	Shashi	Reethu	
296	Bang.North	Yelahanka	Krishnasagara	Krishnasagara Kunte (Newly Created)	No	BUBNYHkrs_gk2-296	BDA	13° 08′ 14.2″	77° 33′ 18.6″	≈2.00	No Sy no	Seasonal	≈2000	936	1.2	No	No	No	No	No	Vl,Pl & A	No	No	Clear	I	09.10.2014	Shashi	Reethu	
297	Bang.North	Yelahanka	Lakshmisagara	Lakshmisagara kunte1		BUBNYHlks_ku1-297	BDA	13° 09′10.4″	77° 35′16.6″	0.10	In Sy no 25	Disused	1957	936	Disused	Disused	Disused	Disused	Disused	Disused	Eucalyptus plantation	Disused	Disused	Disused	Disused	13.07.2015	Mallesh, Siddu		
298	Bang.North	Yelahanka	Lakshmisagara	Lakshmisagara kunte2	No	BUBNYHlks_ku2-298	BDA	13° 09′ 07.1″	77° 35′00.3″	0.22	In Sy no 35	Disused	1957	935	Disused	Disused	Disused	Disused	Disused	Disused	Eucalyptus plant., Vacant & agri. Land	Disused	Disused	Disused	Disused	13.07.2016	Mallesh, Siddu		
299	Bang.North	Yelahanka	Lakshmisagara	Lakshmisagara Kere	No	BUBNYHlks_kr3-299	BDA	13° 09′26.4″	77° 35′02.5″	15.12	10	Seasonal	1957	929.64	2	No	1	1	No	No	Pl, A & Bf	No	No	Muddy	I, B, W, Cf	10.07.2014	Shashi	Reethu	
	Bang.North	Yelahan.	Manchenahalli	**Lake Counted in Kasaba Yelahanka**																									
	Bang.North	Yelahan.	Mandalakunte	**No water bodies**																									
300	Bang.North	Yelahanka	Medi Agrahara	Medi Agrahara Kere	No	BUBNYHmda_kr1-300	BDA	13° 05′ 59″	77° 32′00.4″	13.15	33	Seasonal	≈1957	909.52	1.5	No	1	1	No	No	A, Pl & Vl	No	Thorny wire	Muddy	I, W & Cf	19.07.2014	Shashi	Reethu	
301	Bang.North	Yelahanka	Medi Agrahara	Thupinkere	No	BUBNYHmda_kr2-301	ZP	13° 06′07.8″	77° 31′33.4″	13.10	50 (Medi Agrahara) & 41 (Bylakere)	Seasonal	≈1957	897.64	1.8	No	2	1	1	No	A, Pl, L & Vl	No	Thorny wire	Muddy	I, F, B, W, Cf	19.07.2014	Shashi	Reethu	
	Bang.North	Yelahan.	Muddanahalli	**No water bodies**																									

Water Body No. (1)	Taluk (2)	Hobli (3)	Village Name (4)	Water body Name (5)	Other Name (6)	EMPRI Water Body Code (7)	Custodian/ Planning Authority (8)	GPS Location at one point of Lake (Near Bund) (9)		Extent (A-G) (10)	Survey No. (11)	Type (12)	Created/ Rejuvenated Year (13)	Elevation (m) (14)	Max. Depth (m) (15)	No. of Islands (16)	No. of Inlet Drains (17)	No. of Waste-Weirs (18)	No. of Sluice Gate (19)	Culvert (20)	Surrounding Area (21)	Check Dam (22)	Type of Fence (23)	Present Status (24)	Physical Water Usage (25)	Date of Visit (26)	Name of Technical & Field Assistants Visited the Lakes (27)	Name of Researcher Verified the Lakes by Field Visits (28)	Remarks (29)
								Latitude (N)	Longitude (E)																				
302	Bang.North	Yelahanka	Nagadasanahalli	Nagadasanahalli Kere	Muddenahalli lake	BUBNYHngd_kr1-302	BDA	13° 09′ 16.20″	77° 34′ 29.7″	288.28	39 (Nagadasanahalli); 33 (Singanay. Amanikere); 12 (Honnenahalli); 07 (Adegenahalli); 27 (Thimmasandra) & 19 (Singanayakanahalli)	Perennial	1904	919.89	3	Nil	4	1	1	2	Agriculture land	Nil	Thorny wire	Dry	Washing, Fisheries & Cattle Feeding	10.07.2014	Shashi	Reethu	
303	Bang.North	Yelahanka	Narisapura	Narasipura Lake-1	No	BUBNYHnrp_kr1-303	BBMP	13°04'19.7"	77°33′30.0″	15.30	20	Seasonal	2012-13 (R)	916	3	3	3	1	No	3	Buildings	No	Mesh	Polluted	Fisheries	31.12.2015	Shashi & Guru		
304	Bang.North	Yelahanka	Narisapura	Narasipura Lake-2	No	BUBNYHnrp_kr1-304	BBMP	13°04'36.7"	77°33′14.5″	9.07	26	Seasonal	2013-14 (R)	924	2	1	2	1	No	2	Buildings	No	Mesh	Polluted	No	31.12.2015	Shashi, Guru & Siddu		
305	Bang.North	Yelahanka	Puttenahalli	Puttenahalli kunte1		BUBNYHptn_ku1-305	BBMP	13° 06′ 26.7″	77° 34′ 52.6″	≈ 0.17	In Sy no 14	Disused	1903	918	Disused	Disused	Disused	Disused	Disused	Disused	Road & Trees	Disused	Disused	Disused	Disused	02.07.2016	Nagu & Gundappa		
306	Bang.North	Yelahanka	Puttenahalli	Puttenahalli kunte 3		BUBNYHptn_ku2-306	BBMP	13° 06′ 05.9″	77° 34′ 46.8″	0.09	In Sy no 20	Disused	1903	917	Disused	Disused	Disused	Disused	Disused	Disused	Rwf stadium, houses	Disused	Disused	Disused	Disused	02.07.2016	Nagu & Gundappa		
307	Bang.North	Yelahanka	Puttenahalli	Puttenahalli kunte4		BUBNYHptn_ku3-307	BBMP	13° 06′ 03.4″	77° 34′ 39.5″	0.19	In Sy no 21	Disused	1903	915	Disused	Disused	Disused	Disused	Disused	Disused	Houses,trees	Disused	Disused	Disused	Disused	02.07.2016	Nagu & Gundappa		
308	Bang.North	Yelahanka	Puttenahalli	Puttenahalli kunte 5		BUBNYHptn_ku4-308	BBMP	13° 06′ 09.2″	77° 34′ 32.8″	≈0.26	In Sy no 23	Disused	1903	917	Disused	Disused	Disused	Disused	Disused	Disused	Buildings	Disused	Disused	Disused	Disused	02.07.2016	Nagu & Gundappa		
309	Bang.North	Yelahanka	Puttenahalli	Puttenahalli kunte2		BUBNYHptn_ku5-309	BBMP	13° 06′ 16.1″	77° 34′ 43.7″	0.20	In Sy no 26	Disused	1903	915	Disused	Disused	Disused	Disused	Disused	Disused	Vacant land, Buildings	Disused	Disused	Disused	Disused	02.07.2016	Nagu & Gundappa		
310	Bang.North	Yelahanka	Puttenahalli	Puttenahalli Lake		BUBNYHptn_kr6-310	KFD	13°06'45.9"	77°34′41.5″	37.00	36 (Puttenahalli) & 49 (Atturu)	Perennial	1903	915	0.5	No	1	No	No	No	S, Plant. & Puttenahalli bus depot	No	Mesh	Polluted	No	05.01.2016	Shashi & Guru		
311	Bang.North	Yelahanka	Ramachandrapura	Ramachandrapura katte	Govt Karabu katte	BUBNYHrcp_gk1-311	BBMP	13° 03′ 36.6″	77° 33′ 03.7″	2.01	28	Disused	≈1956	917	Disused	Disused	Disused	Disused	Disused	Disused	Vacant land & buildings	Disused	Disused	Disused	Disused	14.07.2016	Nagu & Gundappa		
312	Bang.North	Yelahanka	Ramagondanahalli	Ramagondanahalli kunte 1		BUBNYHrgh_ku1-312	BDA	13° 07′ 27.0″	77° 33′ 38.9″	≈ 0.20	In Sy no 20	Disused	≈1903	932	Disused	Disused	Disused	Disused	Disused	Disused	Eucalyptus plant. & vacant land	Disused	Disused	Disused	Disused	02.07.2016	Nagu & Gundappa		
313	Bang.North	Yelahanka	Ramagondanahalli	Ramagondanahalli kunte 2		BUBNYHrgh_ku2-313		13° 06′ 56.7″	77° 33′ 21.6″	≈ 0.06	In Sy no 49	Disused	≈1903	915	Disused	Disused	Disused	Disused	Disused	Disused	Ramagondanahalli lake, brick factory, agri. land	Disused	Disused	Disused	Disused	02.07.2016	Nagu & Gundappa		
314	Bang.North	Yelahanka	Ramagondanahalli	Ramagondanahalli kere		BUBNYHrgh_kr3-314	BBMP	13° 07′ 04.9″	77° 33′20.7″	36.26	52	Seasonal	2012-13 (R)	913	1.5	No	3	1	No	No	Pl,A,Gy,S,L&H	No	T & Mesh	Unpolluted	Irrigation	03.09.2014	Shashi	Reethu	
	Bang.North	Yelahan.	Sampigehalli	**One Lake Counted in Jakkur & another minor lake counted in Venkateshpura village**																									
	Bang.North	Yelahan.	Shamarajapura	**No water bodies**																									
315	Bang.North	Yelahanka	Shinganayakanahalli	Singanayakayahalli Katte 1		BUBNYHsny_gk1-315	BDA	13° 08′53.03″	77° 34′02.9″	1.14	70	Disused	≈1904	925.1	Non- ex	Non- ex	Non- ex	Non- ex	Non- ex	Non- ex	Agri & houses	Non- ex	Non- ex	Non- ex	Non- ex	10.07.2014	Shashi	Reethu	

Water Body No. (1)	Taluk (2)	Hobli (3)	Village Name (4)	Water body Name (5)	Other Name (6)	EMPRI Water Body Code (7)	Custodian/ Planning Authority (8)	GPS Location at one point of Lake (Near Bund) (9)		Extent (A-G) (10)	Survey No. (11)	Type (12)	Created/ Rejuvenated Year (13)	Elevation (m) (14)	Max. Depth (m) (15)	No. of Islands (16)	No. of Inlet Drains (17)	No. of Waste-Weirs (18)	No. of Sluice Gate (19)	Culvert (20)	Surrounding Area (21)	Check Dam (22)	Type of Fence (23)	Present Status (24)	Physical Water Usage (25)	Date of Visit (26)	Name of Technical & Field Assistants Visited the Lakes (27)	Name of Researcher Verified the Lakes by Field Visits (28)	Remarks (29)
								Latitude (N)	Longitude (E)																				
316	Bang.North	Yelahanka	Shinganayakanahalli	Singanayakanahalli kunte 1		BUBNYHsny_ku2-316	BDA	13° 08' 35.5″	77° 34' 22.4″	≈ 0.15	In Sy no 49	Seasonal	≈1904	920	2	No	1	No	No	No	Guava Plant., Graveyard, Vacant land	No	No	Green water	No	20.07.2016	Mallesh & Siddu		
317	Bang.North	Yelahanka	Shinganayakanahalli	Singanayakanahalli katte 2		BUBNYHsny_gk3-317	BDA	13° 08′ 52.1″	77° 33′ 03.4″	≈ 2.10	In Sy no 110 & 111	Seasonal	≈1904	945	1	No	No	No	No	No	Eucalyptus plant. Vacant & Agri. land	No	No	Dry	No	13.07.2016	Mallesh, Siddu		
318	Bang.North	Yelahanka	Shinganayakanahalli	Singanayakayahalli Govt Gokatte		BUBNYHsny_kr4-318	BDA	13° 09′00.30″	77° 33′54.1″	3.05	119	Seasonal	≈1904	927.51	1	No	1	1	No	No	S, Pl, A & Sc	No	Thorny wire	Muddy	I & Cf	10.07.2014	Shashi	Reethu	
	Bang.North	Yelahanka	Shinganayakanahalli Amanikere	**Lake counted in Nagadasanahalli village**																									
319	Bang.North	Yelahanka	Singapura	Singapura lake		BUBNYHsgp_kr1-319	BDA	13°05'02.03"	77°32′12.62″	66.18	102	Seasonal	≈1915	894	2	No	1	1	No	No	S,L & Hill	No	Wall & Mesh	Clean water	F, Cf & Washing	29.12.2015	Shashi, Guru & Siddu		
320	Bang.North	Yelahanka	Singapura	Singapura Kunte		BUBNYHsgp_ku2-320	BBMP	13° 04' 37.5″	77° 32' 49.6″	0.13	In Sy no 23	Disused	≈ 1915	932	Disused	Disused	Disused	Disused	Disused	Disused	Inside air force	Disused	Disused	Disused	Disused	27.07.2016	nagu,gundappa		
321	Bang.North	Yelahanka	Shivanahalli	Shivanahalli lake		BUBNYHsvn_kr1-321	BDA	13°05'28.4"	77°35′39.8″	18.39	48 (Shivanahalli) & 38 & 48 (Allasandra)	Seasonal	≈ 1904	922	0.5	No	No	No	No	No	Apartment, school & P	No	No	Marshy	Cattle feeding	02.01.2016	Shashi, Guru & Siddu	Sreenivas & Suma (17.3.16)	
322	Bang.North	Yelahanka	Srinivasapura	Srinivasapura lake		BUBNYHsrp_kr1-322	BDA	13°06' 21.2"	77° 37′ 30.2″	3.14	2	Seasonal	1957	916	1	No	No	No	No	No	Houses, hill, Agri. land & school	No	Mesh	Muddy water	No	13.07.2016	Mallesh & Siddu		
	Bang.North	Yelahan.	Srirampura	**No water bodies**																									
323	Bang.North	Yelahanka	Thindlu	Thindlu katte	Govt kunte	BUBNYHtdu_gk1-323	BBMP	13° 04' 29.5"	77° 34' 02.8"	1.12	In Sy no 27	Disused	≈ 1904	918	Disused	Disused	Disused	Disused	Disused	Disused	Buildings	Disused	Disused	Disused	Disused	12.07.2016	Nagu & Gundappa		
324	Bang.North	Yelahanka	Thindlu	Thindlu kunte 1	Govt Kunte	BUBNYHtdu_ku2-324	BBMP	13° 04' 26.2"	77° 34' 12.5"	0.17	In Sy no 38	Disused	≈ 1904	928	Disused	Disused	Disused	Disused	Disused	Disused	Mango plant., apartment & vacant land	Disused	Disused	Disused	Disused	12.07.2016	Nagu & Gundappa		
325	Bang.North	Yelahanka	Thindlu	Thindlu kunte 2		BUBNYHtdu_ku3-325	BBMP	13° 04' 19.0"	77° 33' 41.9"	≈ 0.07	In Sy no 65 & 66	Disused	≈ 1904	910	Disused	Disused	Disused	Disused	Disused	Disused	Buildings	Disused	Disused	Disused	Disused	12.07.2016	Nagu & Gundappa		
326	Bang.North	Yelahanka	Thindlu	Thindlu kunte3		BUBNYHtdu_ku4-326	BBMP	13° 04' 47.7"	77° 33' 44.2"	≈ 0.04	In Sy no 11	Disused	≈ 1904	924	Disused	Disused	Disused	Disused	Disused	Disused	Mango plant. & buildings	Disused	Disused	Disused	Disused	12.07.2016	Nagu & Gundappa		
327	Bang.North	Yelahanka	Thindlu Plantation	Thindlu plantation katte		BUBNYHtdp_gk1-327	BBMP	13° 05' 21.5″	77° 33' 42.1″	≈ 1.06	In Sy no 1	Disused	≈ 1904	940	Disused	Disused	Disused	Disused	Disused	Disused	Mango plantation	Disused	Disused	Disused	Disused	12.07.2016	Nagu & Gundappa		
328	Bang.North	Yelahanka	Thirumalenahalli	Thirumenahalli lake		BUBNYHtrm_kr1-328	BBMP	13°05'37.7"	77°37′48.7″	7.10	63	Seasonal	2013-14 (R)	912	4	No	6	1	No	2	A, L & Pl	No	Mesh	Polluted	Fisheries	06.01.2016	Guru & Siddu		
329	Bang.North	Yelahanka	Vaderahalli	Vaderahalli kere		BUBNYHvdr_kr1-329	BDA	13° 05′ 44.4″	77° 32′28.4″	9.34	32	Seasonal	≈1959	917.02	1	No	2	No	1	No	Pl, S	No	Mesh	Muddy	Cf	19.07.2014	Shashi	Reethu	
	Bang.North	Yelahan.	Vaderapura	**No water bodies**																									
	Bang.North	Yelahan.	Vasudevapura	**No water bodies**																									

Water Body No. (1)	Taluk (2)	Hobli (3)	Village Name (4)	Water body Name (5)	Other Name (6)	EMPRI Water Body Code (7)	Custodian/ Planning Authority (8)	GPS Location at one point of Lake (Near Bund) (9)		Extent (A-G) (10)	Survey No. (11)	Type (12)	Created/ Rejuvenated Year (13)	Elevation (m) (14)	Max. Depth (m) (15)	No. of Islands (16)	No. of Inlet Drains (17)	No. of Waste-Weirs (18)	No. of Sluice Gate (19)	Culvert (20)	Surrounding Area (21)	Check Dam (22)	Type of Fence (23)	Present Status (24)	Physical Water Usage (25)	Date of Visit (26)	Name of Technical & Field Assistants Visited the Lakes (27)	Name of Researcher Verified the Lakes by Field Visits (28)	Remarks (29)
								Latitude (N)	Longitude (E)																				
330	Bang.North	Yelahanka	Veerasagara	Veerasagara kere	No	BUBNYHvrs_kr1-330	BBMP	13°06'14.3"	77°33′21.0″	21.14	26 (Veera sagara) & 25 (Atturu)	Seasonal	2008-09 (R)	924	3	No	6	1	No	1	A, S & Apartment	No	Mesh	Muddy	Sand mining& washing	07.01.2016	Shashi & Siddu		
	Bang.North	Yelahan.	Venkatala	**Lake counted in Yelahanka Village**																									
331	Bang.North	Yelahanka	Venkateshpura	Venkateshapura lake	No	BUBNYHvkp_kr1-331	BDA	13°04'39.4"	77°37′21.4″	8.04	12 (Venkateshapura) & In Sy no 37 (Sampigehalli)	Seasonal	≈ 2011 (R)	918	2	No	2	1	No	No	S, A, Apartment & Quarry land	No	Mesh	Unpolluted	F & Cattle feeding	06.01.2016	Guru & Siddu		
	Bang.North	Yelahanka	Yelahanka Amanikere	**Lake counted in Jakkur village**																									
332	Bang.North	Jala	Bagaluru Majare	Bagaluru Majare kunte		BUBNJLbgm_ku1-332	BDA	13° 06' 44.1″	77° 39' 45.9″	≈0.08	In Sy no 264	Seasonal	1921	900	1.5	No	1	No	No	No	Eucalyptus Plant.,Layout, Temple	No	No	Dry	No	18.07.2016	Mallesh & Siddu		
333	Bang.North	Jala	Bettahalsuru	Bettahalsur kunte 1		BUBNJLbth_ku1-333	BDA	13°10′04.7″	77°36′35.0″	0.08	In Sy no 22	Seasonal	1919	921	1	No	2	No	No	No	Vl, Pl, A & Railway track	No	no	Muddy	Cf & I	05.11.2015	Nagu & chikku		
334	Bang.North	Jala	Bettahalsuru	Bettahalsur kere		BUBNJLbth_kr2-334	BDA	13°09′43.9″	77° 36′44.2″	26.17	101 (Bettahalsur) & 29 (Sonnappanahalli)	Seasonal	1919	923.54	3	No	3	1	1	No	Hl, A, S, Pl & Gy	No	Thorny wire	Polluted	Cattle feeding	30.07.2014	Shashi	Reethu & Kumar	
335	Bang.North	Jala	Bettahalsuru	Bettahalsur kunte 2		BUBNJLbth_ku3-335	BDA	13°09′51.0″	77°36′12.7″	≈ 0.10	In Sy no 309	Seasonal	1919	921	0.5	No	1	No	No	No	A & Layout	No	wall	Muddy	Cf & I	05.11.2015	Nagu & chikku		
336	Bang.North	Jala	Bettahalsuru	Bettahalsur Kunte 3		BUBNJLbth_ku4-336	BDA	13° 09′ 47.9″	77° 36′ 19.9″	≈ 0.07	In Sy no 305 & 306	Disused	1919	920	Disused	Disused	Disused	Disused	Disused	Disused	A,Pl&house	Disused	Disused	Disused	Disused	05.11.2015	Nagu & chikku		
337	Bang.North	Jala	Bettahalsuru	Bettahalsur Narayanapura kunte (Newly Created)		BUBNJLbth_ku5-337	BDA	13° 09′ 40.0″	77° 35′ 57.7″	≈ 1.00	In Sy no 346	Seasonal	≈2000	932	3	No	No	No	No	No	A, Vl, Pl & Rt	No	No	Muddy	Cattle feeding	12.11.2014	Shashi	Reethu	
338	Bang.North	Jala	Bettahalsuru	Jomala kunte		BUBNJLbth_ku6-338	BDA	13° 09′ 49.4″	77° 35′ 45.6″	≈ 1.00	In Sy no 346	Seasonal	1919	948	2	No	No	No	No	No	A, Pl & Rd	No	Throny wire	Muddy	Cf & W	12.11.2014	Shashi	Reethu	
339	Bang.North	Jala	Chagalatti	Chagalatti kunte 1		BUBNJLcgl_ku1-339	BDA	13°07′31.5″	77°40′01.7″	0.04 (SSLR)	In Sy no 149 & 150	Seasonal	1957	897	1	No	1	No	No	No	Vl, L & Gy	no	Stone wall	Muddy	Cattle feeding	03.11.2015	Mallesh & Reddy		
340	Bang.North	Jala	Chagalatti	Chagalatti kunte 2		BUBNJLcgl_ku2-340	BDA	13° 07′ 37.9″	77° 40′ 30.3″	0.29	12	Seasonal	1957	895	0.5	No	1	No	No	No	A & Rd	No	No	Muddy	Cf & R	16.09.2014	Shashi	Kumar	
341	Bang.North	Jala	Chagalatti	Chagalatti kunte 3		BUBNJLcgl_ku3-341	BDA	13°07′08.7″	77°40′07.0″	0.02 (SSLR)	In Sy no 35	Disused	1957	913	Disused	Disused	Disused	Disused	Disused	Disused	A & Vl	Disused	Disused	Disused	Disused	03.11.2015	Mallesh & Reddy		
342	Bang.North	Jala	Chagalatti	Chagalatti kunte 4		BUBNJLcgl_ku4-342	ZP	13°07′02.6″	77°40′24.1″	0.04 (SSLR)	In Sy no 48 & 50	Disused	1957	912	Disused	Disused	Disused	Disused	Disused	Disused	Eucalyptus plantation& A	Disused	Disused	Disused	Disused	03.11.2015	Mallesh & Reddy		
343	Bang.North	Jala	Chagalatti	Chagalatti kere		BUBNJLcgl_kr5-343	BDA	13° 07′ 01.6″	77° 39′ 50.5″	29.26	83	Perrenial	1957	906	3.04	0	3	1	0	No	A, L & Pl	No	No	Muddy	Cattle Feeding	13.08.2014	Shashi & Vachan	Kumar	
344	Bang.North	Jala	Chagalatti	Chagalatti kunte 5		BUBNJLcgl_ku6-344	ZP	13°07′17.6″	77°39′49.2″	≈ 0.06	In Sy no 127	Disused	1957	899	Disused	Disused	Disused	Disused	Disused	Disused	Pl & A	Disused	Disused	Disused	Disused	05.11.2015	Nagu & Chikku		
345	Bang.North	Jala	Dasanayakanahalli	Dasanayakanahalli kunte		BUBNJLdyk_gk1-345	ZP	13° 07′ 15.2″	77° 41′ 42.6″	1.16 (SSLR)	In Sy no 35	Seasonal	1958	927.51	2	0	0	0	0	No	A & Factory	No	No	Muddy	Cf & Factory	26.8.2014	Shashi	Reethu & Kumar	
346	Bang.North	Jala	Dasanayakanahalli	Dasanayakanahalli kere		BUBNJLdyk_kr2-346	BDA	13° 06′ 50.2″	77° 41′ 28.9″	16.13	76 (Dasanayakana halli) & 161 (Marenahalli)	Seasonal	1958	915	2	0	2	0	0	No	A, Pl & S	No	No	Muddy	Irrigation & Cf	26.08.2014	Shashi	Reethu & Kumar	

Water Body No. (1)	Taluk (2)	Hobli (3)	Village Name (4)	Water body Name (5)	Other Name (6)	EMPRI Water Body Code (7)	Custodian/ Planning Authority (8)	GPS Location at one point of Lake (Near Bund) (9)		Extent (A-G) (10)	Survey No. (11)	Type (12)	Created/ Rejuvenated Year (13)	Elevation (m) (14)	Max. Depth (m) (15)	No. of Islands (16)	No. of Inlet Drains (17)	No. of Waste-Weirs (18)	No. of Sluice Gate (19)	Culvert (20)	Surrounding Area (21)	Check Dam (22)	Type of Fence (23)	Present Status (24)	Physical Water Usage (25)	Date of Visit (26)	Name of Technical & Field Assistants Visited the Lakes (27)	Name of Researcher Verified the Lakes by Field Visits (28)	Remarks (29)
								Latitude (N)	Longitude (E)																				
347	Bang.North	Jala	Dasanayakana halli	Dasanayakana halli Doddukunte	Govt. katte	BUBNJLdyk_kr3-347	BDA	13° 07′ 11.8″	77° 41′ 27.8″	3.27	3	Seasonal	1958	915	3	0	0	0	0	No	Pl, S & A	No	No	Dried	No	26.8.2014	Shashi	Reethu & Kumar	
348	Bang.North	Jala	Hunasemarana halli	Kodatti Kere		BUBNJLhsm_kr1-348	BDA	13° 08′ 24.4″	77° 37′ 40.6″	33.06	73	Seasonal	1957	910	3	0	1	1	1	No	Airforce compound, A, Pl & Gy	No	Thorny wire	Muddy	Washing, I, F & Cf	05.08.2014	Shashi & Vachan	Sreenivas & Suma (17.3.16)	
349	Bang.North	Jala	Hunasemarana halli	Hunasemaranahalli kere	Karabu kere	BUBNJLhsm_kr2-349	BDA	13° 08′ 22.4″	77° 37′ 00.4″	22.24	185	Seasonal	1957	922	4.6	0	2	0	0	No	Air force, NH, Pl & warehouse	No	No	Muddy	I, F, Cf & washing	05.08.2014	Shashi & Vachan	Kumar	
350	Bang.North	Jala	Kattigenahalli	Kattigenahalli lake	No	BUBNJLktn_kr1-350	BBMP	13°06'58.7"	77°37′35.5″	20.10	31	Perrenial (R)	1959	917	5	No	6	1	1	1	A, S & Plantation	No	Mesh	Polluted	Fisheries & Cf	06.01.2016	Guru & Siddu		
351	Bang.North	Jala	Kattigenahalli	Kattigenahalli karabu lake	No	BUBNJLktn_kr1-351	BBMP	13°06'56.5"	77°37′06.4″	25.28	136	Seasonal (R)	1959	915	3	No	4	1	No	1	A, S & Layout	No	Mesh	Polluted	Fisheries	06.01.2016	Guru & Siddu		
352	Bang.North	Jala	Marenahalli	Marenahalli kunte 1	No	BUBNJLmrn_ku1-352	ZP	13°07′37.4″	77°41′21.9″	≈ 0.22	In sy no 58	Disused	1919	907	Disused	Disused	Disused	Disused	Disused	Disused	Pl & Layout	Disused	Disused	Disused	Disused	03.11.2015	Mallesh & Reddy		
353	Bang.North	Jala	Marenahalli	Marenahalli kunte 2	No	BUBNJLmrn_ku2-353	ZP	13°07′36.1″	77°41′13.0″	0.11	In sy no 68	Disused	1919	904	Disused	Disused	Disused	Disused	Disused	Disused	Pl, Vl, A & L	Disused	Disused	Disused	Disused	03.11.2015	Mallesh & Reddy		
354	Bang.North	Jala	Marenahalli	Marenahalli Chokkanahalli kunte (New)	No	BUBNJLmrn_ku3-354	ZP	13° 06′ 42.8″	77° 41′ 27.2″	≈ 0.10	In sy no 159	Seasonal	≈1995	910	0.5	0	0	0	0	No	S & Rd	No	No	Muddy	Cf & R	16.09.2014	Shashi	Kumar	
355	Bang.North	Jala	Marenahalli	Marenahalli kunte 3	No	BUBNJLmrn_ku4-355	ZP	13°06′38.3″	77°40′50.3″	≈ 0.09	In sy no 199	Seasonal	1919	904	1	No	1	No	No	No	Marenahalli kere, temple & shed	No	No	Polluted	Cf & R	20.08.2014	Shashi & Vachan		
356	Bang.North	Jala	Marenahalli	Marenahalli kere	Muneshwara Kere/ Mowje kere	BUBNJLmrn_kr5-356	ZP	13° 06′ 42.1″	77° 40′ 50.7″	21.14	198	Perrenial	1957	905	2.5	0	2	1	1	No	Rd, Q, T, A & S	No	No	Polluted	Cf & R	20.08.2014	Shashi & Vachan	Reethu & Kumar	
357	Bang.North	Jala	Nellukunte Thimmanahalli	Nellakunte kere	Oatkere	BUBNJLnkt_kr1-357	ZP	13°09′08.2″	77° 35′57.2″	26.33	19	Seasonal	1958	924	3.5	0	2	1	0	No	Pl, Vl & Rt	No	Wall & T	Muddy	Irrigat.	30.07.2014	Shashi	Reethu & Kumar	
358	Bang.North	Jala	Sathanuru	Sathanuru kunte 1	No	BUBNJLstn_gk1-358	BDA	13° 08' 16.0″	77° 38' 48.9″	≈ 1.10	5	Disused	1919	901	Disused	Disused	Disused	Disused	Disused	Disused	Eucalyptus Plantation, Bagaluru Lake& Layout	Disused	Disused	Disused	Disused	13.08.2014	Vachan & Shashi	Kumar	
359	Bang.North	Jala	Sathanuru	Sathanuru kunte 2	No	BUBNJLstn_ku2-359	ZP	13°08′08.4″	77°38′42.6″	≈ 0.08	In Sy no 92	seasonal	1919	900	0.5	No	No	No	No	No	Layout & Agri.	No	no	muddy	Nil	02.11.2015	Shashi & Reddy		
360	Bang.North	Jala	Sathanuru	Sathanuru kunte 3	No	BUBNJLstn_ku3-360	ZP	13°08′06.1″	77°38′58.2″	0.17	In Sy no 19	Disused	1919	897	Disused	Disused	Disused	Disused	Disused	Disused	Vacant & Agri. land	Disused	Disused	Disused	Disused	02.11.2015	Shashi & Reddy		
361	Bang.North	Jala	Sathanuru	Sathanur karabu 4	No	BUBNJLstn_kr4-361	ZP	13° 07′ 53.2″	77° 39′ 00.3″	19.00	31	Seasonal	1919	906.4	3	0	1	1	1	No	Pl, Bf, A, Rd & Gy	No	No	Muddy	F, Cf, W & R	13.08.2014	Shashi	Kumar	
362	Bang.North	Jala	Sathanuru	Sathanoor kunte 5	No	BUBNJLstn_ku5-362	ZP	13° 07′ 39.8″	77° 38′ 37.4″	0.21	In Sy no 54	Seasonal	1919	911	0.5	No	No	No	No	No	Agri,Eucalyptus plantation	No	No	Muddy	Cattle feeding	16.09.2014	Shashi & Reddy		
363	Bang.North	Jala	Sathanuru	Sathanoor kunte 6 (Newly Created)	No	BUBNJLstn_ku6-363	ZP	13° 07′ 38.0″	77° 38′ 47.1″	≈ 0.17	In Sy no 54	Seasonal	≈ 2000	910	0.5	No	No	No	No	No	Houses, Vl. & overhead tank	No	No	Muddy	Cf & R	16.09.2014	Shashi & Reddy		

Water Body No. (1)	Taluk (2)	Hobli (3)	Village Name (4)	Water body Name (5)	Other Name (6)	EMPRI Water Body Code (7)	Custodian/ Planning Authority (8)	GPS Location at one point of Lake (Near Bund) (9)		Extent (A-G) (10)	Survey No. (11)	Type (12)	Created/ Rejuvenated Year (13)	Elevation (m) (14)	Max. Depth (m) (15)	No. of Islands (16)	No. of Inlet Drains (17)	No. of Waste-Weirs (18)	No. of Sluice Gate (19)	Culvert (20)	Surrounding Area (21)	Check Dam (22)	Type of Fence (23)	Present Status (24)	Physical Water Usage (25)	Date of Visit (26)	Name of Technical & Field Assistants Visited the Lakes (27)	Name of Researcher Verified the Lakes by Field Visits (28)	Remarks (29)
								Latitude (N)	Longitude (E)																				
364	Bang.North	Jala	Sathanuru	Sathanoor kunte 7	No	BUBNJLstn_kr7-364	ZP	13° 07′ 26.9″	77° 38′ 40.2″	6.07	In Sy no 54	Disused	1919	914	Disused	Disused	Disused	Disused	Disused	Disused	Eucalyptus plantation, Poultry& Agri	Disused	Disused	Disused	Disused	16.09. 2014	Shashi & Reddy		
365	Bang.North	Jala	Sathanuru	Sathanuru kunte 8	No	BUBNJLstn_gk8-365	BDA	13° 07' 05.7″	77° 38' 18.6″	1.15	In Sy no 67	Seasonal	1919	928	2	No	1	No	No	No	Delhi public school, Banjara Manthan Academy, Mango plant.	No	No	muddy	Cattle feeding	18.07. 2015	Mallesh & Siddu		
366	Bang.North	Jala	Sathanuru	Sathanuru kunte 9	No	BUBNJLstn_gk9-366	ZP	13°07′28.2″	77°37′56.6″	1.22	In Sy no 67	Disused	1919	932	Disused	Disused	Disused	Disused	Disused	Disused	Ranflex India Pvt. Ltd.	Disused	Disused	Disused	Disused	02.11. 2015	Shashi & Reddy		
367	Bang.North	Jala	Sathanuru	Sathanuru kunte 10	No	BUBNJLstn_gk10-367	ZP	13°07′30.2″	77°38′05.7″	1.30	In Sy no 67	Disused	1919	926	Disused	Disused	Disused	Disused	Disused	Disused	PI & Layout	Disused	Disused	Disused	Disused	02.11. 2015	Shashi & Reddy		
	Bang.North	Jala	Sonnappana halli	**Lake counted in Bettahalsuru Village**																									
368	Bang.North	Jala	Sugatta	Suggata kere	No	BUBNJLsug_kr1-368	ZP	13°08′ 40.4″	77° 36′ 24.6″	7.13	55	Seasonal	1903	931.47	2	0	3	0	0	No	A, Vl, S, L & Bf	No	Mesh	Muddy	Irrigat.	30.07. 2014	Shashi	Reethu & Kumar	
369	Bang.North	Jala	Sugatta	Suggatta kunte	No	BUBNJLsug_ku2-369	ZP	13°08′ 30.3″	77° 36′ 14.7″	≈ 0.07	In Sy no 33	Seasonal	1903	918	0.5	0	0	0	0	No	A, G, & L	No	No	Dried	No	09.10. 2014	Shashi	Reethu & Kumar	
370	Bang.North	Jala	Thimmasandra	Thimmasandra kere	No	BUBNJLtms_kr1-370	ZP	13°10′ 0.74″	77° 35′ 0.85″	102.14	10 (Thimmasandra) & 154 (Tharahunse)	Seasonal	1919	890.93	1.82	0	4	1	1	No	A & PI	No	Thorny wire	Dried	Irrigat.	26.07. 2014	Shashi	Reethu & Kumar	
371	Bang.North	Jala	Thimmasandra	Thimmasandra kunte	Govt. Well	BUBNJLtms_ku2-371	BDA	13°10'06.8"	77°34′50.8″	0.07	In Sy no 63	Seasonal	1919	912	1	0	0	0	0	0	Eucalyptus & Guva plant. & Agri. land	No	No	Dry	No	30.11. 2016	Mallesh, Nagu & Gundappa		
372	Bang.North	Hesaraghatta	Adiganahalli	Pattalamman katte	No	BUBNHGadg_gk1-372	ZP	13°10' 50.0"	77°34'13.4"	2.21	72	Seasonal	1919	922	3	0	1	0	0	0	A,R	No	No	Slight muddy	I,W, Cb,Cf	28.10. 2014	Shashi	Nayana	
373	Bang.North	Hesaraghatta	Adiganahalli	Adiganahalli Kunte		BUBNHGadg_ku2-373	ZP	13° 11' 01.3"	77° 33' 50.7"	≈ 0.29	In Sy no 55	Disused	1919	923	Disused	Disused	Disused	Disused	Disused	Disused	Agriculture land, Silver oak Resort	Disused	Disused	Disused	Disused	18.07. 2016	Mallesh & Siddu		
374	Bang.North	Hesaraghatta	Adiganahalli	Anurah katte (Newly Created)		BUBNHGadg_ku3-374	BDA	13°11' 01.4"	77°34'07.9"	≈ 0.09	In Sy no 56	Seasonal	≈1995	924	1	0	0	0	0	0	S,Pl,A,R	No	Partial thorny wire	Muddy	Cattle feeding	28.10. 2014	Shashi	Nayana	
375	Bang.North	Hesaraghatta	Bilijaji	Bilijaji kere	No	BUBNHGblj_kr1-375	ZP	13°07' 48.5"	77°28'06.8"	30.31	40	Perenial	1908	863	3	0	2	1	1	0	A, L, Pl	No	Throny wire	Muddy	Irrigat.	29.7. 2015	Mallesh & Nagu		
376	Bang.North	Hesaraghatta	Byala (Doddad Bylakere)	Byalakere Kere	Oora Mundina Kere	BUBNHGbyl_kr1-376	BDA	13°06' 57.6"	77°31'32.0"	13.10	147	Perenial	1889	889	3	0	3	1	1	1	A, Pl, Bf & S	No	Throny wire	Muddy & Sewage	Irrigat.	15.4. 2015	Siddu, Murth & Manju		
377	Bang.North	Hesaraghatta	Byala (Doddad Bylakere)	Byalakere Govt Kere	Kadegere Kere	BUBNHGbyl_kr2-377	BDA	13°06' 43.7"	77°31'52.6"	19.02	16	Perenial	1889	899	3.5	0	2	1	1	0	L, Pl, A	No	No	Muddy	Irrigat.	15.4. 2015	Siddu & Murth		
378	Bang.North	Hesaraghatta	Guniagrahara	Guniagrahara Kere 1	Talekere	BUBNHGgna_kr1-378	BDA	13°05' 56.8"	77°31'35.5"	18.23	16	Perenial	1957	886	3	0	3	1	1	0	A, PI & S	No	Throny wire	Muddy & Sewage	Irrigat.	17.4. 2015	Shashi, Siddu & Manju		

Water Body No. (1)	Taluk (2)	Hobli (3)	Village Name (4)	Water body Name (5)	Other Name (6)	EMPRI Water Body Code (7)	Custodian/ Planning Authority (8)	GPS Location at one point of Lake (Near Bund) (9)		Extent (A-G) (10)	Survey No. (11)	Type (12)	Created/ Rejuvenated Year (13)	Elevation (m) (14)	Max. Depth (m) (15)	No. of Islands (16)	No. of Inlet Drains (17)	No. of Waste-Weirs (18)	No. of Sluice Gate (19)	Culvert (20)	Surrounding Area (21)	Check Dam (22)	Type of Fence (23)	Present Status (24)	Physical Water Usage (25)	Date of Visit (26)	Name of Technical & Field Assistants Visited the Lakes (27)	Name of Researcher Verified the Lakes by Field Visits (28)	Remarks (29)
								Latitude (N)	Longitude (E)																				
379	Bang.North	Hesaraghatta	Guniagrahara	Guniagrahara kunte	No	BUBNHGgna_ku2-379	BDA	13°05'36.8"	77°31'43.7"	≈0.13	In Sy no 32	Disused	1957	904	Disused	Disused	Disused	Disused	Disused	Disused	School,Houses	Disused	Disused	Disused	Disused	17.4.2015	Shashi, Siddu & Manju		
380	Bang.North	Hesaraghatta	Guniagrahara	Guniagrahara Kere 2	No	BUBNHGgna_kr3-380	BDA	13°05'38.4"	77°31'14.7"	11.13	34	Disused	1957	888	Disused	Disused	Disused	Disused	Disused	Disused	Agri, Eucalyptus & mango plant.	Disused	Disused	Disused	Disused	17.4.2015	Shashi, Siddu & Manju		
381	Bang.North	Hesaraghatta	Huralichikkanahalli	Huralichikkanahalli Kere	Mallikere	BUBNHGhck_kr1-381	BDA	13°07'00.0"	77°29'31.5"	23.13	88 (Huralichikkanahalli)&32 (Kodagitirumalapura)	Perenial	1919	864	3	0	2	1	1	0	L & Plantation	No	Throny wire	Muddy	Irrigat.	28.3.2015	Shashi, Siddu & Murth		
382	Bang.North	Hesaraghatta	Huralichikkanahalli	Huralichikkanahalli Kunte	Govt kunte	BUBNHGhck_ku2-382	BDA	13°06'43.2 "	77°29'20.6"	0.26	In Sy no 122	Seasonal	1919	875	1	0	0	0	0	0	A, Pl & OHT	No	Throny wire	Dry	Irrigat.	2.7.2015	Shashi, Siddu & Manju		
383	Bang.North	Hesaraghatta	Iavalukandapura	Ivarakandapura Kere	No	BUBNHGikp_kr1-383	BDA	13°08'16.1"	77°29'46.4"	141.16	24 (Ivarakandapura) & 115 (Shivakote/ Seekoti)	Perenial	1965	864	4	0	5	1	0	4	A, S, Pl & Poultry	No	Thorm Wire & Wall	Muddy	Irrigat.	22.4.2015	Siddu & Manju		
384	Bang.North	Hesaraghatta	Ittagalipura	Ittagalapura lake 1	Pappayanna kunte	BUBNHGitg_kr1-384	BDA	13°10'10.8"	77°32'58.9"	4.28	20	Seasonal	1957	930	4	0	1	0	0	0	A,L,R	No	No	Muddy	Irrigat.	28.10.2014	Shashi	Nayana	
385	Bang.North	Hesaraghatta	Ittagalipura	Ittagalapura kunte	Govt Karabu katte	BUBNHGitg_ku2-385	BDA	13°10'02.5 "	77°32'48.8"	0.39	57	Disused	1957	919	Disused	Disused	Disused	Disused	Disused	Disused	Disused	Disused	Disused	Disused	Disused	28.10.2014	Shashi	Nayana	
386	Bang.North	Hesaraghatta	Ittagalipura	Hanuman kunte (New)	No	BUBNHGitg_ku3-386	BDA	13°09'58.5"	77°33'14.8"	≈ 0.03	In Sy no 25	Perenial	≈ 2005	926	2	0	0	0	0	0	Houses, A, trees, wall	No	No	muddy	Irrigat.	28.10.2014	Shashi	Nayana	
387	Bang.North	Hesaraghatta	Ittagalipura	Ittagalapura lake 2	Hosa kere	BUBNHGitg_kr4-387	BDA	13°09'56.6"	77°32'33.1"	19.20	38	Perenial	1957	903	5	0	1	1	0	0	Poultry, Pl, Trees, mud	No	No	muddy	Irrigat.	28.10.2014	Shashi	Nayana	
388	Bang.North	Hesaraghatta	Ittagalipura	Ittagalapura lake 3	No	BUBNHGitg_kr5-388	BDA	13°10'09.4"	77°32'25.3"	10.21	65	Perenial	1957	902	4	0	2	1	1	0	A,S, Pl, Kunte	No	No	muddy	I,Cb,Cf,f	28.10.2014	Shashi	Nayana	
389	Bang.North	Hesaraghatta	Ittagalipura	Ura kunte	Govt Karabu katte	BUBNHGitg_ku6-389	BDA	13°10'12.1"	77°32'29.2"	0.23	63	Seasonal	1957	905	5	0	0	0	0	0	House, A,	No	No	muddy	Irrigat.	28.10.2014	Shashi	Nayana	
390	Bang.North	Hesaraghatta	Kalathammanahalli	Kalatammanahalli Kere	Tubin Kere	BUBNHGktm_kr1-390	BDA	13°06'09.9"	77°31'08.6"	18.31	25	Perenial	1957	878	3	0	1	1	1	0	A,Plantation & layout	No	No	Muddy	I & GW Reachr.	17.4.2015	Shashi, Siddu & Manju		
391	Bang.North	Hesaraghatta	Kalathammanahalli	Kalatammanahalli Kunte		BUBNHGktm_ku2-391	BDA	13° 06' 08.3"	77° 30' 40.6"	≈ 0.05	In Sy no 116	Disused	1957	892	Disused	Disused	Disused	Disused	Disused	Disused	Eucalyptus plantation,vacant land	Disused	Disused	Disused	Disused	02.07.2015	Shashi, Siddu & manju		
392	Bang.North	Hesaraghatta	Kalenhalli	Kalenahalli Kere	No	BUBNHGkln_kr1-392	BDA	13°08'46.9"	77°30'21.4"	19.00	60	Seasonal	1935	877	3	0	2	1	1	1	A & Plantation	No	No	Dry	Irrigat.	29.07.2015	Mallesh & Nagu		
393	Bang.North	Hesaraghatta	Kalenhalli	Kalenahalli kunte	Govt Karabu Halla	BUBNHGkln_ku2-393	BDA	13°08'37.1 "	77°30'24.9"	0.22	In Sy no 27	Disused	1935	869	Disused	Disused	Disused	Disused	Disused	Disused	A & Plantation	Disused	Disused	Disused	Disused	29.7.2015	Mallesh, Nagu & Chikku		
394	Bang.North	Hesaraghatta	Kasaghattapura	Kasagattapura Kere 1	No	BUBNHGkst_kr1-394	BDA	13°07'03.7"	77°30'19.6"	4.22	16	Disused	1918	877	Disused	Disused	Disused	Disused	Disused	Disused	A,V, L, Nursery	Disused	Disused	Disused	Disused	28.03.2015	Shashi & Siddu		
395	Bang.North	Hesaraghatta	Kasaghattapura	Kasagattapura Kere 2	No	BUBNHGkst_kr2-395	BDA	13°06'35.4"	77°30'24.5"	12.39	57	Perenial	1918	873	3	0	4	1	1	4	Pl, A, Bf & S	No	Throny wire	Muddy	Nil	28.03.2015	Shashi & Siddu		

Water Body No. (1)	Taluk (2)	Hobli (3)	Village Name (4)	Water body Name (5)	Other Name (6)	EMPRI Water Body Code (7)	Custodian/ Planning Authority (8)	GPS Location at one point of Lake (Near Bund) (9)		Extent (A-G) (10)	Survey No. (11)	Type (12)	Created/ Rejuvenated Year (13)	Elevation (m) (14)	Max. Depth (m) (15)	No. of Islands (16)	No. of Inlet Drains (17)	No. of Waste-Weirs (18)	No. of Sluice Gate (19)	Culvert (20)	Surrounding Area (21)	Check Dam (22)	Type of Fence (23)	Present Status (24)	Physical Water Usage (25)	Date of Visit (26)	Name of Technical & Field Assistants Visited the Lakes (27)	Name of Researcher Verified the Lakes by Field Visits (28)	Remarks (29)
								Latitude (N)	Longitude (E)																				
396	Bang.North	Hesaraghatta	Kasaghatta pura	Kasagattapura Kunte	No	BUBNHGkst_ku3-396	BDA	13°06'19.7 "	77°30'13.5"	≈0.15	In Sy no 52	Disused	1918	870	Disused	Disused	Disused	Disused	Disused	Disused	Agri, coconut plant. &layout	Disused	Disused	Disused	Disused	28.03.2015	Shashi & Siddu		
397	Bang.North	Hesaraghatta	Kasaghatta pura	Kasagattapura Kere 3	Devana kere	BUBNHGkst_kr4-397	BDA	13°07'07.2 "	77°30'06.6"	10.30	19	Perenial	1918	867	3	0	2	1	0	0	A, L & Houses	No	Throny wire	Polluted	Irrigat.	28.03.2015	Shashi & Siddu		
398	Bang.North	Hesaraghatta	Kempapura	Kempapura Kunte 1	No	BUBNHGkmp_ku1-398	BDA	13°05'53.8"	77°30'09.9"	≈0.10	In Sy no 53	Disused	1958	874	Disused	Disused	Disused	Disused	Disused	Disused	Agri & vacant land	Disused	Disused	Disused	Disused	02.07.2015	Shashi, Siddu & Mallesh		
399	Bang.North	Hesaraghatta	Kempapura	Kempapura Kunte 2	No	BUBNHGkmp_ku2-399	BDA	13°05'40.9"	77°30'11.5"	≈0.05	In Sy no 58	Seasonal	1958	882	1	0	0	0	0	0	A, Pl & Houses	No	No	Dry	Irrigat.	02.07.2015	Shashi, Siddu & Mallesh		
400	Bang.North	Hesaraghatta	Kodagi Thirumalapura	Kodagithirumalapura kunte	No	BUBNHGkdt_ku1-400	BDA	13° 07'17.8"	77° 29'51.4"	≈ 0.02	In Sy no 13 & 14	Disused	1908	875	Disused	Disused	Disused	Disused	Disused	Disused	Layout, Banana Plant. & Vl.	Disused	Disused	Disused	Disused	18.07.2016	Mallesh & Siddu		
401	Bang.North	Hesaraghatta	Kodagi Thirumalapura	Kodagithirumalapura Kere		BUBNHGkdt_kr2-401	BDA	13°06'57.3"	77°28′35.3″	3.24	63	Disused	1908	856	Disused	Disused	Disused	Disused	Disused	Disused	S, A, Pl	Disused	Disused	Disused	Disused	07.01.2016	Shashi & Siddu		
402	Bang.North	Hesaraghatta	Kondashetty halli	Kondashetti halli Kunte	Govt katte	BUBNHGkst_ku1-402	BDA	13°07'33.4"	77°30'49.4"	0.13	11	Seasonal	1919	878	1	0	0	0	0	0	A, S, L & Pl	No	No	Dry	Irrigat.	2.7.2015	Shashi & Siddu		
403	Bang.North	Hesaraghatta	Krishnaraja pura	Krishnaraja pura Kunte	Karabu katte	BUBNHGkrp_ku1-403	BDA	13°08'31.0"	77°32'45.2"	0.09	22	Seasonal	1956	909	2	0	1	0	0	0	Plantation	No	Wall	Dry	Irrigat.	3.7.2015	Manju, Nagu & Chikku		
404	Bang.North	Hesaraghatta	Krishnaraja pura	Krishnaraja pura Karabu katte	Krishnara japura kere	BUBNHGkrp_kr2-404	BDA	13°08'26.2"	77°32'42.2"	3.07	1	Seasonal	1957	906	1.2	0	1	0	0	0	Plantation & Vl	No	Wall	Dry	Irrigat.	03.07.2015	Manju, Nagu & Chikku		
405	Bang.North	Hesaraghatta	Kumberahalli	Kumbarahalli Kere	Kempa pura Kere	BUBNHGkmb_kr1-405	BDA	13°05'49.5"	77°29'39.5"	34.36	61 (Kumbara halli) & 14 (Kempapura)	Perenial	1908	860	3	0	1	1	1	0	A, Pl & Layout	No	Throny wire	Muddy	Irrigat.	28.03.2015	Shashi, Siddu & Murth		
406	Bang.North	Hesaraghatta	Kumberahalli	Kumbarahalli kere 2	No	BUBNHGkmb_kr2-406	BDA	13°06'00.2"	77°29'08.1"	3.02	27	Disused	1908	856	Disused	Disused	Disused	Disused	Disused	Disused	layout,Houses,Agri.	Disused	Disused	Disused	Disused	28.03.2015	Shashi, Siddu & Murth		
407	Bang.North	Hesaraghatta	Linganahalli	Linganahalli Kunte 1	No	BUBNHGlgn_ku1-407	BDA	13°09'20.9"	77°31'18.3"	0.31	In Sy no 7	Seasonal	1915	891	1	0	3	0	0	1	A, S, Vl	No	No	Muddy	Irrigat.	29.07.2015	Manju, Nagu & Chikku		
408	Bang.North	Hesaraghatta	Linganahalli	Linganahalli Kere	No	BUBNHGlgn_kr2-408	BDA	13°09'03.4"	77°31'11.0"	18.15	47	Perenial	1915	900	3	0	1	1		0	A, L & Pl	No	Throny wire	Muddy	Irrigat.	29.07.2015	Shashi, Siddu & Manju		
409	Bang.North	Hesaraghatta	Linganahalli	Linganahalli Kunte 2	No	BUBNHGlgn_ku3-409	BDA	13°09'02.3"	77°31'06.5"	≈0.02	In Sy no 46	Seasonal	1905	895	1	0	0	0	0	0	A & Layout	No	Wall	Muddy	Irrigat.	29.07.2015	Manju, Nagu & Chikku		
410	Bang.North	Hesaraghatta	Lingarajapura	Lingarajapura kere	Solekere	BUBNHGlrp_kr1-410	BDA	13°07'45.1 "	77°32'31.7"	8.20	6 (Lingaraja pura) & No Sy. no. (Jarakabande Kavalu T4)	Perenial	1957	907	3	0	1	1	0	0	A & Plantation	No	Throny wire	Muddy	Irrigat.	17.04.2015	Shashi, Siddu & Manju		
411	Bang.North	Hesaraghatta	Lingaraja sagara	Lingaraja sagara Kunte 1	Devasthana Govt Karabu Kunte	BUBNHGlrs_gk1-411	BDA	13°06'53.9"	77°30'52.8"	1.21	In Sy no 14	Seasonal	1957	903	2	0	1	0	0	0	A, Pl & Temple	No	No	Dry	Irrigat.	29.07.2015	Manju, Nagu & Chikku		

Water Body No. (1)	Taluk (2)	Hobli (3)	Village Name (4)	Water body Name (5)	Other Name (6)	EMPRI Water Body Code (7)	Custodian/ Planning Authority (8)	GPS Location at one point of Lake (Near Bund) (9)		Extent (A-G) (10)	Survey No. (11)	Type (12)	Created/ Rejuvenated Year (13)	Elevation (m) (14)	Max. Depth (m) (15)	No. of Islands (16)	No. of Inlet Drains (17)	No. of Waste-Weirs (18)	No. of Sluice Gate (19)	Culvert (20)	Surrounding Area (21)	Check Dam (22)	Type of Fence (23)	Present Status (24)	Physical Water Usage (25)	Date of Visit (26)	Name of Technical & Field Assistants Visited the Lakes (27)	Name of Researcher Verified the Lakes by Field Visits (28)	Remarks (29)
								Latitude (N)	Longitude (E)																				
412	Bang.North	Hesaraghatta	Lingaraja sagara	Lingaraja sagara Kunte2	No	BUBNHGlrs_ku2-412	BDA	13°06' 52.8"	77°30'24. 6"	0.10	In Sy no 22	Seasonal	1957	889	1	0	1	0	0	0	S, A,Govt. School	No	No	Sewage	Irrigat.	02.07. 2015	Shashi& Siddu		
413	Bang.North	Hesaraghatta	Madappana halli	Madappana halli Kere 1	No	BUBNHGmdp_kr1-413	BDA	13°09' 30.9"	77°32'35. 8"	16.02	28	Seasonal	1916	900	3	0	1	1	1	0	A, Pl, Poultry & Temple	No	Throny wire	Dry	Irrigat.	15.4. 2015	Shashi, Manju & Chikku	Sreenivas & Suma (17.3.16)	
414	Bang.North	Hesaraghatta	Madappana halli	Madappana halli Kunte 1	Govt kunte	BUBNHGmdp_gk2-414	BDA	13°09' 18.7"	77°32'41. 9"	1.29	In Sy no 43	Seasonal	1916	910	1	0	1	0	0	0	A, Pl,Vl,Houses	No	No	Dry	Irrigat.	19.06. 2015	Shashi & Chikku		
415	Bang.North	Hesaraghatta	Madappana halli	Madappana halli kere 2	No	BUBNHGmdp_gk3-415	BDA	13°09' 17.6"	77°32'50. 8"	5.07	In Sy no 42	Disused	1916	908	Disused	Disused	Disused	Disused	Disused	Disused	Agri,plantation	Disused	Disused	Disused	Disused	15.04. 2015	Shushanth & Chikku		
416	Bang.North	Hesaraghatta	Madappana halli	Madappana halli Kunte 2	No	BUBNHGmdp_ku4-416	BDA	13°09' 00.8"	77°32'39. 8"	0.04	In Sy no 60	Disused	1916	908	Disused	Disused	Disused	Disused	Disused	Disused	Agri, plant., Madappanahalli lake	Disused	Disused	Disused	Disused	15.4. 2015	Shushanth & Chikku		
417	Bang.North	Hesaraghatta	Madappana halli	Aralakunta	Halli Kunte kere	BUBNHGmdp_kr5-417	BDA	13°08' 59.5"	77°32'30. 3"	10.36	79	Perenial	1916	906	3	0	3	1	1	0	A, Plantation & I	No	Throny wire	Muddy	Irrigat.	15.04. 2015	Shashi, Manju & Murth	Sreenivas & Suma (17.3.16)	
418	Bang.North	Hesaraghatta	Madappana halli	Madappana halli Kunte 3	No	BUBNHGmdp_ku6-418	BDA	13°09' 19.7"	77°32'03. 3"	≈0.02	In Sy no 97	Seasonal	1916	927	1	0	0	0	0	0	A & Plantation	No	Throny wire	Dry	Irrigat.	23.07. 2015	Shashi, Nagu & Reddy		
419	Bang.North	Hesaraghatta	Madappana halli	Madappana halli Kunte 4	No	BUBNHGmdp_ku7-419	BDA	13°09' 35.2"	77°32'21. 5"	≈0.07	In Sy no 9	Seasonal	1916	900	1	0	0	0	0	0	A, L & Pl	No	cement wall	Muddy	Irrigat.	19.06. 2015	Shashi & Chikku		
420	Bang.North	Hesaraghatta	Madappana halli	Madappana halli Kunte 5	No	BUBNHGmdp_ku8-420	BDA	13°09' 38.6"	77°32'20. 6"	≈0.07	In Sy no 9	Seasonal	1916	895	1	0	0	0	0	0	A & Vl	No	No	Muddy	Irrigat.	19.06. 2015	Shashi & Chikku		
421	Bang.North	Hesaraghatta	Madappana halli	Madappana halli kunte 6	No	BUBNHGmdp_ku9-421	BDA	13°09'35. 1 "	77°32'26. 3"	0.04	In Sy no 17	Disused	1916	898	Disused	Disused	Disused	Disused	Disused	Disused	Agri,layout	Disused	Disused	Disused	Disused	15.04. 2015	Shushanth & Chikku		
	Bang.North	Hesarg.	Maddagirihalli	**No water bodies**																									
422	Bang.North	Hesaraghatta	Mavalipura	Mavallipura Karabu Lake	Mavallipura kere 1	BUBNHGmvp_kr1-422	BDA	13°07' 42.6"	77°31'41. 2"	22.02	127	Perenial	1957	877	3	0	8	1	2	3	S, A & Pl	No	Mesh	Polluted	Irrigat.	17.4.2 015	Shashi, Siddu & Manju	Sreenivas & Suma (17.3.16)	
423	Bang.North	Hesaraghatta	Mavalipura	Mavallipura Kunte 1	No	BUBNHGmvp_kr2-423	BDA	13°07' 31.4"	77°32'16. 8"	≈ 3.05	In Sy no 27	Seasonal	1957	904	1	0	1	0	1	0	A & Plantation	No	Wall	Dry	Irrigat.	6.7.20 15	Mallesh & Chikku		
424	Bang.North	Hesaraghatta	Mavalipura	Mavallipura Kunte 2	No	BUBNHGmvp_ku3-424	BDA	13°07' 17.4"	77°32'08. 6 "	≈0.09	In Sy no 8	Seasonal	1957	911	1	0	1	0	0	0	A & Plantation	No	Throny wire	Muddy	Irrigat.	6.7.20 15	Mallesh & Chikku		
425	Bang.North	Hesaraghatta	Mavalipura	Mavalipura Kere 2 (Newly Created)	No	BUBNHGmvp_gk4-425	ZP	13°07' 31.4"	77°32'16. 8"	≈ 2.00	In Sy no 8	Seasonal	≈ 2006	904	1	0	1	0	1	0	A & Plantation	No	Wall	Dry	Irrigat.	6.7.20 15	Mallesh & Chikku		
426	Bang.North	Hesaraghatta	Mavalipura	Mavallipura Kere 3	No	BUBNHGmvp_kr5-426	BDA	13°07' 28.7"	77°31'27. 0"	20.14	68	Seasonal	1957	879	1.5	0	2	1	0	1	A, Bf, L & Pl	No	Throny wire	Dry	Irrigat.	15.4.2 015	Shashi, Siddu, Murth & Manju		

Water Body No. (1)	Taluk (2)	Hobli (3)	Village Name (4)	Water body Name (5)	Other Name (6)	EMPRI Water Body Code (7)	Custodian/ Planning Authority (8)	GPS Location at one point of Lake (Near Bund) (9)		Extent (A-G) (10)	Survey No. (11)	Type (12)	Created/ Rejuvenated Year (13)	Elevation (m) (14)	Max. Depth (m) (15)	No. of Islands (16)	No. of Inlet Drains (17)	No. of Waste-Weirs (18)	No. of Sluice Gate (19)	Culvert (20)	Surrounding Area (21)	Check Dam (22)	Type of Fence (23)	Present Status (24)	Physical Water Usage (25)	Date of Visit (26)	Name of Technical & Field Assistants Visited the Lakes (27)	Name of Researcher Verified the Lakes by Field Visits (28)	Remarks (29)
								Latitude (N)	Longitude (E)																				
427	Bang.North	Hesaraghatta	Mavalipura	Mavallipura Kere 4	Karabukere	BUBNHGmvp_kr6-427	BDA	13°08' 01.0"	77°31'08.9"	65.15	116 (Mavallipura) & 37 (Shivakote)	Seasonal	1957	885	3	0	3	1	1	0	A & Plantation	No	No	Dry	Irrigat.	15.4.2015	Shashi, Siddu & Manju		
428	Bang.North	Hesaraghatta	Mavalipura	Mavallipura Kunte 3	No	BUBNHGmvp_ku7-428	BDA	13°07' 42.1"	77°31'32.2"	0.04 1/2	In Sy no 123	Disused	1956	887	Disused	Disused	Disused	Disused	Disused	Disused	Agri	Disused	Disused	Disused	Disused	6.07.2015	Mallesh & Chikku		
429	Bang.North	Hesaraghatta	Muttugadahalli	Muthukadhahalli/Muthakarahalli Kunte 1	No	BUBNHGmtg_ku1-429	BDA	13°08' 46.1"	77°31'56.1"	0.26	19	Seasonal	1917	893	1	0	0	0	0	0	A & Plantation	No	Throny wire	Dry	Irrigat.	22.04.2015	Siddu & Reddy		
430	Bang.North	Hesaraghatta	Muttugadahalli	Muthakarahalli Kunte 2	No	BUBNHGmtg_ku2-430	BDA	13°08'43.4 "	77°31'56.8"	≈0.16	In Sy no 16 & 18	Seasonal	1917	893	2	0	1	0	0	0	A, Pl & House	No	No	Dry	Irrigat.	22.04.2015	Siddu & Reddy		
431	Bang.North	Hesaraghatta	Muttugadahalli	Muthakara halli Kunte 3	No	BUBNHGmtg_ku3-431	BDA	13°08' 31.8"	77°31'12.5"	≈0.13	In Sy no 41	Disused	1917	898	Disused	Disused	Disused	Disused	Disused	Disused	Agri, Plantation & layout	Disused	Disused	Disused	Disused	22.04.2015	Siddu & Reddy		
432	Bang.North	Hesaraghatta	Myalappana halli	Mylappana halli kere 1	Sorekai kunte	BUBNHGmyp_kr1-432	BDA	13°08'43.4 "	77°32'15.9"	13.38	91 (Mylappanahalli)& 73 (Madappanahalli)	Perenial	1873	893	3	0	2	1	2	0	A, L, Pl	No	No	Dry	Irrigat.	17.04.2015	Manju & Chikku		
433	Bang.North	Hesaraghatta	Myalappana halli	Mylappana halli Kere 2	Sorekai kere	BUBNHGmyp_kr2-433	BDA	13°08' 08.2"	77°32'12.6"	20.25	31	Perenial	1873	890	3	0	1	1	1	0	A, L, Pl & S	No	No	Muddy	Irrigat.	19.06.2016	Shashi & Manju		
434	Bang.North	Hesaraghatta	Rajanakunte	Kallakatte	Karabukunte	BUBNHGrjk_gk1-434	BDA	13°10' 20.0"	77°33'39.1"	1.24	61	Seasonal	1957	926	1	0	0	0	0	0	Buildings	No	No	Muddy	Cattle feeding	28.10.2014	Shashi	Nayana	
435	Bang.North	Hesaraghatta	Rajanakunte	Rajanakunte-1	No	BUBNHGrjk_ku2-435	BDA	13° 10' 30.4"	77° 33' 49.8"	≈ 0.07	In Sy no 3	Disused	1957	929	Disused	Disused	Disused	Disused	Disused	Disused	Buildings, Market	Disused	Disused	Disused	Disused	18.07.2016	Mallesh & Siddu		
436	Bang.North	Hesaraghatta	Rajanakunte	Rajanakunte-2	No	BUBNHGrjk_ku3-436	BDA	13° 10' 24.5"	77° 33' 49.8"	≈ 0.06	In Sy no 4	Disused	1957	930	Disused	Disused	Disused	Disused	Disused	Disused	Buildings	Disused	Disused	Disused	Disused	18.07.2016	Mallesh & Siddu		
437	Bang.North	Hesaraghatta	Rajanakunte	Rajanakunte-3	No	BUBNHGrjk_ku4-437	BDA	13° 10' 17.8"	77° 33' 52.5"	≈ 0.03	In Sy no 5	Disused	1957	930	Disused	Disused	Disused	Disused	Disused	Disused	Buildings, Railway Track & Vl	Disused	Disused	Disused	Disused	18.07.2016	Mallesh & Siddu		
438	Bang.North	Hesaraghatta	Rajanakunte	Rajanakunte-4	No	BUBNHGrjk_ku5-438	BDA	13° 10' 16.2"	77° 33' 52.3"	≈ 0.09	In Sy no 5	Disused	1957	931	Disused	Disused	Disused	Disused	Disused	Disused	Buildings, Railway Track & Vl	Disused	Disused	Disused	Disused	18.07.2016	Mallesh & Siddu		
439	Bang.North	Hesaraghatta	Rajanakunte	Rajanakunte-5	No	BUBNHGrjk_ku6-439	BDA	13° 09' 59.0"	77° 33' 49.7"	≈ 0.09	In Sy no 20	Disused	1957	930	Disused	Disused	Disused	Disused	Disused	Disused	Vl, Grape & Eualyptus plant.	Disused	Disused	Disused	Disused	18.07.2016	Mallesh & Siddu		
440	Bang.North	Hesaraghatta	Rajanakunte	Rajanakunte-6	No	BUBNHGrjk_ku7-440	BDA	13° 10' 00.2"	77° 33' 48.0"	≈ 0.05	In Sy no 32	Disused	1957	931	Disused	Disused	Disused	Disused	Disused	Disused	Vl, Grape & Eualyptus plant.	Disused	Disused	Disused	Disused	18.07.2016	Mallesh & Siddu		
441	Bang.North	Hesaraghatta	Rajanakunte	Rajanakunte-7 (New)	Kubarankunte	BUBNHGrjk_ku8-441	BDA	13° 09′ 44.9″	77° 33′ 24.2″	≈0.10	In Sy no 45	Seasonal	≈2000	924	3.5	No	No	No	No	No	Buildings & trees	No	No	muddy	Cattle Feeding	28.10.2014	Shashi	Nayana	
442	Bang.North	Hesaraghatta	Rajanakunte	Rajanakunte-8	No	BUBNHGrjk_ku9-442	BDA	13° 10' 00.3"	77° 33' 31.2"	≈ 0.05	In Sy no 41	Disused	1957	931	Disused	Disused	Disused	Disused	Disused	Disused	College, Eucalyptus & Mango Plantation	Disused	Disused	Disused	Disused	18.07.2016	Mallesh & Siddu		

Water Body No. (1)	Taluk (2)	Hobli (3)	Village Name (4)	Water body Name (5)	Other Name (6)	EMPRI Water Body Code (7)	Custodian/ Planning Authority (8)	GPS Location at one point of Lake (Near Bund) (9)		Extent (A-G) (10)	Survey No. (11)	Type (12)	Created/ Rejuvenated Year (13)	Elevation (m) (14)	Max. Depth (m) (15)	No. of Islands (16)	No. of Inlet Drains (17)	No. of Waste-Weirs (18)	No. of Sluice Gate (19)	Culvert (20)	Surrounding Area (21)	Check Dam (22)	Type of Fence (23)	Present Status (24)	Physical Water Usage (25)	Date of Visit (26)	Name of Technical & Field Assistants Visited the Lakes (27)	Name of Researcher Verified the Lakes by Field Visits (28)	Remarks (29)
								Latitude (N)	Longitude (E)																				
443	Bang.North	Hesaraghatta	Rajanakunte	Rajanakunte-9	Poojarankunte	BUBNHGrjk_ku10-443	BDA	13°10' 11.9"	77°33'30.4"	≈0.39	In Sy no 58	Seasonal	1957	932	1	0	0	0	0	0	S, college hostel, A	No	No	muddy	Irrigat.	28.10.2014	Shashi	Nayana	
444	Bang.North	Hesaraghatta	Sasaveghatta	Sasiveghatta kunte 1	No	BUBNHGssv_ku1-444	BDA	13°05' 15.3"	77°28'46.6"	≈0.05	In Sy no 14	Disused	1907	868	Disused	Disused	Disused	Disused	Disused	Disused	layout,coconut plantation	Disused	Disused	Disused	Disused	29.07.2015	Shashi, Siddu & Reddy		
445	Bang.North	Hesaraghatta	Sasaveghatta	Sasiveghatta kunte 2	No	BUBNHGssv_ku2-445	BDA	13°05' 05.5"	77°28'52.2"	≈0.07	In Sy no 13	Disused	1907	882	Disused	Disused	Disused	Disused	Disused	Disused	plantation	Disused	Disused	Disused	Disused	29.07.2015	Siddu & Reddy		
446	Bang.North	Hesaraghatta	Shivakote	Shivakote Katte	No	BUBNHGsvk_gk1-446	BDA	13°08'42.6"	77°31'08.8"	1.32	12	Seasonal	1919	903	2	0	0	0	0	0	A, L & Pl	No	No	Dry	Irrigat.	22.04.2015	Siddu & Reddy		
447	Bang.North	Hesaraghatta	Shivakote	Shivakote Kunte 1	No	BUBNHGsvk_ku2-447	BDA	13°08' 32.2"	77°30'54.6"	≈0.08	In Sy no 158	Disused	1919	888	Disused	Disused	Disused	Disused	Disused	Disused	Agri,plantation	Disused	Disused	Disused	Disused	22.04.2015	Siddu & Reddy		
448	Bang.North	Hesaraghatta	Shivakote	Shivakote Kunte 2	No	BUBNHGsvk_ku3-448	BDA	13°08' 31.0"	77°30'54 .8"	≈0.21	In Sy no 159	Seasonal	1919	888	1	0	0	0	0	0	A & Plantation	No	No	Dry	Irrigat.	22.04.2015	Siddu & Reddy		
449	Bang.North	Hesaraghatta	Shivakote	Shivakote Kunte 3	No	BUBNHGsvk_ku4-449	BDA	13°08' 14.1"	77°31'12.4"	≈ 0.16	In Sy no 24	Disused	1919	884	Disused	Disused	Disused	Disused	Disused	Disused	layout,vacent land	Disused	Disused	Disused	Disused	22.04.2015	Siddu & Reddy		
450	Bang.North	Hesaraghatta	Shivakote	Shivakote Kunte 4	No	BUBNHGsvk_ku5-450	BDA	13°07' 56.7"	77°30'58.1"	≈0.05	In Sy no 55	Disused	1919	875	Disused	Disused	Disused	Disused	Disused	Disused	Agri,plantation	Disused	Disused	Disused	Disused	22.04.2015	Siddu & Reddy		
451	Bang.North	Hesaraghatta	Soladevanahalli	Soladevanahalli kunte	No	BUBNHGsdv_gk1-451	BDA	13° 05' 37.6"	77° 29' 35.8"	1.13	54	Disused	1904	864	Disused	Disused	Disused	Disused	Disused	Disused	Eucalyptus, Coconut & Sapota plant.	Disused	Disused	Disused	Disused	18.07.2016	Mallesh & Siddu		
452	Bang.North	Hesaraghatta	Tharabanahalli	Tarabanahalli kunte	No	BUBNHGtbn_ku1-452	BDA	13°06' 17.4"	77°28'57.8"	≈0.36	60	Disused	1908	868	Disused	Disused	Disused	Disused	Disused	Disused	S, A & Plantation	Disused	Disused	Disused	Disused	28.03.2015	Shashi, Siddu & Reddy		
453	Bang.North	Hesaraghatta	Thimmarasanahalli	Earannana Kunte	No	BUBNHGtms_ku1-453	BDA	13°07'25.0 "	77°30'11.5"	≈ 0.22	In Sy no 9 & 10	Seasonal	1919	895	3	0	2	0	0	0	A & Vl	No	No	Dry	Irrigat.	29.07.2015	Shashi, Siddu & Reddy		
454	Bang.North	Dasanapura	Adikemaranahalli	Adikamaranahalli Kunte	No	BUBNDPakm_gk1-454	ZP	13°04′13.6″	77°26′52.5″	1.34 1/2 (SSLR)	22 (Adakimaranahalli) & 99 (Dasanapura)	Seasonal	1907	846	3	0	1	0	0	1	T,GD,L,Pa	Nil	wall, thory wire	Polluted	Nil	25.06.2015	Shashi, Siddu & Nagu		
455	Bang.North	Dasanapura	Alur	Alur kere	No	BUBNDPalu_kr1-455	Minor Irrigation	13°05′ 37.8″	77° 27′ 34.0″	76.20	132 (Alur), 8 (Vaderahalli), 41 & 42 (Narsipura) & 25 (Mathahalli)	Perennial	1873	856	5	0	1	1	1	0	A,Pl,L	Nil	Thory wire	clear	I,CF	17.10.2014	Shashi	Reethu	
456	Bang.North	Dasanapura	Alur	Alur katte	Thimmagowdanakere	BUBNDPalu_kr2-456	ZP	13°05′24.2″	77°27′13.3″	8.21	117	Seasonal	1873	861	3	0	1	0	0	0	E,Al,Pl	1	Thory wire	Muddy	I,CF	17.10.2014	Shashi	Reethu	

Water Body No. (1)	Taluk (2)	Hobli (3)	Village Name (4)	Water body Name (5)	Other Name (6)	EMPRI Water Body Code (7)	Custodian/ Planning Authority (8)	GPS Location at one point of Lake (Near Bund) (9)		Extent (A-G) (10)	Survey No. (11)	Type (12)	Created/ Rejuvenated Year (13)	Elevation (m) (14)	Max. Depth (m) (15)	No. of Islands (16)	No. of Inlet Drains (17)	No. of Waste-Weirs (18)	No. of Sluice Gate (19)	Culvert (20)	Surrounding Area (21)	Check Dam (22)	Type of Fence (23)	Present Status (24)	Physical Water Usage (25)	Date of Visit (26)	Name of Technical & Field Assistants Visited the Lakes (27)	Name of Researcher Verified the Lakes by Field Visits (28)	Remarks (29)
								Latitude (N)	Longitude (E)																				
457	Bang.North	Dasana pura	Bayandahalli	Byandahalli Kunte1	No	BUBNDPbyd_ku1-457	ZP	13° 00′ 28.7″	77° 26′ 28.1″	0.05 (SSLR)	In Sy no 49	Seasonal	1936	847	2	0	1	0	0	0	A, PI & a house	Nil	No fence	Dry	Nil	29.10.2015	Chikku, Reddy & Nagu		
458	Bang.North	Dasana pura	Bayandahalli	Byandahalli kere	No	BUBNDPbyd_kr2-458	ZP	13° 00′ 22.2″	77° 26′ 44.9″	4.23	2	Seasonal	1936	841	3.5	1	1	1	0	2	Layout, A, VL	Nil	No fence	clear	Irrigat.	15.10.2014	Shashi	Kumar	
459	Bang.North	Dasana pura	Bayandahalli	Byandahalli Kunte2	No	BUBNDPbyd_ku3-459	ZP	13° 00′ 21.3″	77° 26′ 26.9″	≈0.04	In Sy no 86	Disused	1936	855	Disused	Disused	Disused	Disused	Disused	Disused	Agri, plantation	Disused	Disused	Disused	Disused	29.10.2015	Chikku, Reddy & Nagu		
460	Bang.North	Dasana pura	Bylakonena halli	Bailakonnenahalli kunte	No	BUBNDPbyl_ku1-460	ZP	13°00′31.7″	77°28′08.6″	≈0.35	52	Disused	1904	886	Disused	Disused	Disused	Disused	Disused	Disused	Agri, Vl. & godown	Disused	Disused	Disused	Disused	11.08.2015	Shashi & Siddu		
	Bang.North	Dasana pura	Chikkabidra kallu	**Lake Counted in Madavara Village**																									
461	Bang.North	Dasana pura	Dasanapura	Dasanapura kunte-1	No	BUBNDPdsp_ku1-461	BDA	13° 04' 47.1″	77° 26' 56.5″	0.12 (SSLR)	In Sy no 101	Disused	1908	895	Disused	Disused	Disused	Disused	Disused	Disused	Vacant land, coconut plant. & Build.	Disused	Disused	Disused	Disused	18.07.2016	Mallesh & Siddu		
462	Bang.North	Dasana pura	Dasanapura	Dasanapura kunte-2	Dasana pura Govt. Katte	BUBNDPdsp_kr2-462	ZP	13°03′56.5″	77°26′01.0″	3.09	49	Seasonal	1908	882	1.5	0	0	0	0	0	Layout	Nil	wall	Muddy	CF	17.06.2015	Shashi & Chikku	Sreenivas & Suma (16.3.16)	
463	Bang.North	Dasana pura	Dasanapura	Dasanapura kere	Gramada Kere	BUBNDPdsp_kr3-463	ZP	13°04′47.1″	77°25′58.3″	44.33	18 (Dasana pura) & 15 (Arashinkunte)	Seasonal	1908	865	5	0	1	1	1	0	Plantation, Sheds, A	Nil	Wall	Polluted	Nil	30.10.2015	Shashi	Reethu	
464	Bang.North	Dasana pura	Dombarahalli	Dombarahalli kunte	No	BUBNDPdmb_gk1-464	ZP	13°03′00.5″	77°27′44.3″	≈ 3.00	In Sy no 15	Disused	1960	858	Disused	Disused	Disused	Disused	Disused	Disused	Layout & Houses	Disused	Disused	Disused	Disused	17.06.2015	Shashi, Siddu & Mallesh		
465	Bang.North	Dasana pura	Gangondanahalli	Shanthi Nagar kunte	No	BUBNDPgd_ku1-465	ZP	13° 01′ 33.9″	77° 28′ 23.2″	≈0.22	In Sy no 16	Seasonal	1904	880	1	0	1	0	0	0	S, Gvt. school, slope & Bl	Nil	wall	Muddy	CF& grazing	15.10.2014	Shashi	Kumar	
466	Bang.North	Dasana pura	Gangondanahalli	Gangondanahalli Kunte1	No	BUBNDPgd_ku2-466	ZP	13° 01′ 24.5″	77° 28′ 15.6″	≈ 0.09	In Sy no 23	Disused	1904	874	Disused	Disused	Disused	Disused	Disused	Disused	Plantation, Agri. & Houses	Disused	Disused	Disused	Disused	15.10.2014	Shashi	Kumar	
467	Bang.North	Dasana pura	Gangondanahalli	Gangondanahalli Kunte2	No	BUBNDPgd_ku3-467	ZP	13° 01′ 18.3″	77° 28′ 23.3″	≈ 0.15	In Sy no 21	Disused	1904	876	Disused	Disused	Disused	Disused	Disused	Disused	layout, coconut plant.,Agri	Disused	Disused	Disused	Disused	15.10.2014	Shashi	Kumar	
468	Bang.North	Dasana pura	Gangondanahalli	Gangondanahalli kere	No	BUBNDPgd_kr4-468	ZP	13° 01′ 16.5″	77° 28′ 21.2″	63.30	41 (Gangondanahalli) & 110 &138 (Karihobanahalli)	Perennial (R)	1904	869	5	6	2	1	1	2	NICE Rd, Granite factory, Duck Farm, Agri.	Nil	Wall	clear	I, F	14.10.2014	Shashi	Kumar	
469	Bang.North	Dasana pura	Gangondanahalli	Gangondanahalli Kunte3	No	BUBNDPgd_ku5-469	ZP	13° 01′ 29.5″	77°27′42.6″	≈ 0.22	In Sy no 85	Seasonal	1904	869	1.5	0	1	0	0	0	A, Poultry & L	Nil	No fence	Muddy	CF	15.10.2014	Shashi	Kumar	
	Bang.North	Dasana pura	Gavipalya	**No water bodies**																									
470	Bang.North	Dasana pura	Hanumanthasagara	Hanumanthasagara Kunte	No	BUBNDPhnm_gk1-470	ZP	13°04′20.2″	77°28′06.0″	1.12	8	Seasonal	1956	862	1	0	0	0	0	0	L,A, VL, Sheds	Nil	Thory wire	Dry	Nil	30.04.2015	Manju, Siddu & Murthy		

Water Body No. (1)	Taluk (2)	Hobli (3)	Village Name (4)	Water body Name (5)	Other Name (6)	EMPRI Water Body Code (7)	Custodian/ Planning Authority (8)	GPS Location at one point of Lake (Near Bund) (9)		Extent (A-G) (10)	Survey No. (11)	Type (12)	Created/ Rejuvenated Year (13)	Elevation (m) (14)	Max. Depth (m) (15)	No. of Islands (16)	No. of Inlet Drains (17)	No. of Waste-Weirs (18)	No. of Sluice Gate (19)	Culvert (20)	Surrounding Area (21)	Check Dam (22)	Type of Fence (23)	Present Status (24)	Physical Water Usage (25)	Date of Visit (26)	Name of Technical & Field Assistants Visited the Lakes (27)	Name of Researcher Verified the Lakes by Field Visits (28)	Remarks (29)
								Latitude (N)	Longitude (E)																				
471	Bang.North	Dasanapura	Hanumanthasagara	Hanumanthasagara Kere	Venkatappana Kere	BUBNDPhnm_kr2-471	ZP	13°04′19.5″	77°28′09.3″	6.24	10	Seasonal	1956	865	3	0	2	1	1	Nil	A,BF,GD,L, School	Nil	Wall	Muddy	I,CF	30.04.2015	Manju, Siddu & Murth		
472	Bang.North	Dasanapura	Harokyathanahalli	Harokyathanahalli kunte1	No	BUBNDPhrk_gk1-472	ZP	13°03′33.1″	77°27′01.6″	2.28	108	Disused	1907	854	Disused	Disused	Disused	Disused	Disused	Disused	Houses, A, stream, Plant. &layout	Disused	Disused	Disused	Disused	17.06.2015	Shashi, Mallesh & Siddu		
473	Bang.North	Dasanapura	Harokyathanahalli	Harokyathanahalli kere	No	BUBNDPhrk_kr2-473	ZP	13°03′11.4″	77°26′47.1″	18.24	123	Seasonal	1907	858	3	0	2	1	1	0	S,L.A, Pl	Nil	Throny wire	Muddy	I,CF	30.04.2015	Manju & Siddu		
474	Bang.North	Dasanapura	Harokyathanahalli	Harokyathanahalli kunte2	No	BUBNDPhrk_gk3-474	ZP	13°03′23.0″	77°26′21.5″	1.32	66	Seasonal	1907	872	2	0	1	0	0	0	L,A,Vl	Nil	Throny wire	Muddy	CF	17.06.2015	Shashi & Mallesh		
475	Bang.North	Dasanapura	Harokyathanahalli	Harokyathanahalli kunte3	No	BUBNDPhrk_ku4-475	ZP	13°03′28.1″	77°26′26.9″	≈ 0.04	In Sy no 70	Disused	1907	858	Disused	Disused	Disused	Disused	Disused	Disused	Vacant land	Disused	Disused	Disused	Disused	11.08.2015	Shashi & Siddu		
476	Bang.North	Dasanapura	Harokyathanahalli	Harokyathanahalli kunte4	No	BUBNDPhrk_ku5-476	ZP	13°03′45.9″	77°26′22.1″	0.05 (SSLR)	In Sy no 64	Disused	1907	868	Disused	Disused	Disused	Disused	Disused	Disused	Godowns,Vacant land	Disused	Disused	Disused	Disused	25.06.2015	Shashi & Mallu		
477	Bang.North	Dasanapura	Heggadadevanapura	Heggadaevanapura kere-1	No	BUBNDPhgd_kr1-477	ZP	13°04′40.1″	77°27′30.0″	7.11	99	Seasonal	1897	848	4	0	0	0	0	0	A,Pl, S,L	Nil	Throny wire	greenish	I,Wc	30.10.2015	Shashi	Reethu	
478	Bang.North	Dasanapura	Heggadadevanapura	Heggadaevanapura kere-2	No	BUBNDPhgd_kr2-478	ZP	13°04′52.9″	77°27′01.1″	4.01	52	Disused	1897	854	Disused	Disused	Disused	Disused	Disused	Disused	Godowns,Vacant land	Disused	Disused	Disused	Disused	30.10.2015	Shashi	Reethu	
479	Bang.North	Dasanapura	Heggadadevanapura	Heggadaevanapura kere-3	No	BUBNDPhgd_kr3-479	ZP	13°04′47.0″	77°27′13.6″	6.04	59	Disused	1897	867	Disused	Disused	Disused	Disused	Disused	Disused	layout, plantation	Disused	Disused	Disused	Disused	30.10.2015	Shashi	Reethu	
480	Bang.North	Dasanapura	Kachohalli	Kachohalli Kere-1	No	BUBNDPkch_kr1-480	ZP	12°59′55.9″	77°27′49.5″	63.01	54	Seasonal	1908	860	3	0	1	1	0	1	L, S,A,GD	Nil	Partial-Wall	Polluted	I & CF	15.10.2014	Shashi	Kumar	
481	Bang.North	Dasanapura	Kachohalli	Kachohalli Kere-2	No	BUBNDPkch_kr2-481	ZP	12° 59′ 11.2″	77°27′ 49.9″	9.17	71	Seasonal	1908	854	1.5	0	0	0	0	0	A, AVK group institute & Godown	Nil	Throny wire	Puddle muddy water	I	15.10.2014	Shashi	Kumar	
482	Bang.North	Dasanapura	Kachohalli	Kachohalli Kunte-1	Hill as per Village map	BUBNDPkch_ku3-482	ZP	12° 59′ 25.7″	77° 27′ 57.4″	0.07 1/2 (SSLR)	In Sy no 66	Seasonal	1908	882	0.5	0	0	0	0	0	Buildings	Nil	wall	Dry	Nil	21.10.2015	Nagu & Chikku		
483	Bang.North	Dasanapura	Kachohalli	Kachohalli Kunte-2	No	BUBNDPkch_ku4-483	BDA	12° 59′ 26.6″	77° 27′ 49.4″	0.11 (SSLR)	In Sy no 60	Disused	1904	882	Disused	Disused	Disused	Disused	Disused	Disused	School & buildings	Disused	Disused	Disused	Disused	22.07.2016	Nagu & gundappa		
484	Bang.North	Dasanapura	Kadaranahalli	Kadaranahalli Kunte	No	BUBNDPkdr_ku1-484	ZP	13° 01′42.0″	77° 26′ 47.0″	≈ 0.07	In Sy no 10	Disused	1871	868	Disused	Disused	Disused	Disused	Disused	Disused	Coconut plantation	Disused	Disused	Disused	Disused	27.06.2015	Nagu & Shashi		
485	Bang.North	Dasanapura	Kuduregere	Kuduregere kere	Toli Katte	BUBNDPkud_kr1-485	ZP	13°04′51.2″	77°28′16.7″	30.15	100	Seasonal	1871	860	3	0	4	1	1	2	L,A, Pl, S	Nil	Throny wire	Muddy	I & CF	30.04.2015	Shashi, Manju & Murth	Sreenivas & Suma (16.3.16)	
486	Bang.North	Dasanapura	Kuduregere	Kuduregere kunte	No	BUBNDPkud_ku2-486	ZP	13° 04′ 07.5″	77° 28′ 33.9″	≈ 0.13	In Sy no 18	Disused	1871	868	Disused	Disused	Disused	Disused	Disused	Disused	Vacant land & Houses	Disused	Disused	Disused	Disused	30.04.2015	Shashi & Siddu		
487	Bang.North	Dasanapura	Lakkenahalli (K.G.Lakkenahalli)	Lakkenahalli Kunte 1	No	BUBNDPlkn_ku1-487	ZP	13° 01′ 30.2″	77° 27 ′33.3″	≈ 0.17	In sy no 10	Seasonal	1926	867	1	0	3	0	0	1	A, OHT, T & Godown	Nil	No fence	Muddy	CF	21.10.2015	Nagu & Chikku		

Water Body No. (1)	Taluk (2)	Hobli (3)	Village Name (4)	Water body Name (5)	Other Name (6)	EMPRI Water Body Code (7)	Custodian/ Planning Authority (8)	GPS Location at one point of Lake (Near Bund) (9)		Extent (A-G) (10)	Survey No. (11)	Type (12)	Created/ Rejuvenated Year (13)	Elevation (m) (14)	Max. Depth (m) (15)	No. of Islands (16)	No. of Inlet Drains (17)	No. of Waste-Weirs (18)	No. of Sluice Gate (19)	Culvert (20)	Surrounding Area (21)	Check Dam (22)	Type of Fence (23)	Present Status (24)	Physical Water Usage (25)	Date of Visit (26)	Name of Technical & Field Assistants Visited the Lakes (27)	Name of Researcher Verified the Lakes by Field Visits (28)	Remarks (29)
								Latitude (N)	Longitude (E)																				
488	Bang.North	Dasanapura	Lakkenahalli	Lakkenahalli Kunte 2	No	BUBNDPlkn_ku2-488	ZP	13° 01′ 20.9″	77° 27′ 26.6″	≈ 0.13	In sy no 10	Seasonal	1926	859	2	0	1	0	0	0	A & Layout	Nil	No fence	Muddy	CF	21.10.2015	Nagu & Chikku		
489	Bang.North	Dasanapura	Lakkenahalli (K.G.Lakkenahalli)	Lakkenahalli kere	No	BUBNDPlkn_kr3-489	ZP	13°01′01.7″	77°27′35.6″	15.16 (RTC & SSLR)	33 (Lakkenahalli), 32 (Bailakonnenahalli) & 78 & 115 (Gangondanahalli)	Seasonal	1908	858	3	0	2	1	1	1	A,S,L,Pl,Sc	Nil	Wall	clear	I,F,CF	15.10.2014	Shashi	Kumar; Sreenivas & Suma (16.3.16)	
490	Bang.North	Dasanapura	Lakshmipura	Lakshmipura Kere	No	BUBNDPlkp_kr1-490	ZP	13° 01′54.8″	77° 27′ 58.8″	22.02	23	Seasonal	1908	868	3	0	1	1	0	0	S, Pl, Poultry & A	Nil	No fence	Muddy	I,CF, B & Swim.	29.10.2015	Chikku & Nagu		
491	Bang.North	Dasanapura	Machohalli	Machohalli kere	Machohalli Chikkere	BUBNDPmch_kr1-491	ZP	13°00′49.0″	77°27′22.4″	29.25	39 (Machohalli) & 50 (Lakkenahalli)	Seasonal	1904	848	3	0	1	1	1	1	A, S, Pl	Nil	No fence	Muddy	I,CF, F	15.10.2014	Shashi	Kumar	
492	Bang.North	Dasanapura	Makli	Makali Kere	No	BUBNDPmkl_kr1-492	ZP	13° 03′46.5″	77°27′ 03.0″	3.31	13	Disused	1907	845	Disused	Disused	Disused	Disused	Disused	Disused	Godowns,Vacant land	Disused	Disused	Disused	Disused	28.02.2015	Shashi & Siddu		
	Bang.North	Dasanapura	Madhanaya kanahalli	**No water bodies**																									
493	Bang.North	Dasanapura	Madhavara	Madavara Kere	Jindal Lake, Thirumalapura kere	BUBNDPmdv_kr1-493	BDA	13°03′ 14.6″	77°28′ 42.1″	71.30	48 (Madavara), 21 (Chikkabidarakallu), 98 (Doddabidarakallu) & 32 (Thirumalapura)	Perennial	1907	860	3	2	1	1	0	1	Jindal Hospital, A, Pl, buildings & Lorry Stand	Nil	Throny wire	Greenish	Nil	11.11.2014	Shashi, Manju, Murth & Chikku	Suma	
	Bang.North	Dasanapura	Muniyanapalya	**No water bodies**																									
494	Bang.North	Dasanapura	Narasipura	Narasipura Kunte-1	No	BUBNDPnrp_ku1-494	BDA	13° 06' 35.2″	77° 27' 52.7″	0.09 (SSLR)	In Sy no 22	Seasonal	1956	888	1	No	1	No	No	No	Build., Agri.& Vl, Coconut Plantation	No	No	Muddy	No	18.07.2016	Mallesh & Siddu	**494**	
495	Bang.North	Dasanapura	Narasipura	Narasipura Kunte-2	No	BUBNDPnrp_ku2-495	ZP	13° 06′00.5″	77° 27' 46.8″	0.09 (SSLR)	In Sy no 37	Disused	1956	870	Disused	Disused	Disused	Disused	Disused	Disused	Mango plantation	Disused	Disused	Disused	Disused	21.10.2015	Nagu & Chikku	**495**	
	Bang.North	Dasanapura	Narayappanapalya (Narayanapalya)	**No water bodies**																									
	Bang.North	Dasanapura	Shrikantapura-1	**No water bodies**																									
	Bang.North	Dasanapura	Shrikantapura-2	**No water bodies**																									
	Bang.North	Dasanapura	Siddanahos halli	**No water bodies**																									
496	Bang.North	Dasanapura	Thammenahalli	Thammena halli kunte-1	Govt. Gokatte	BUBNDPtmn_ku1-496	ZP	13°04′54.9″	77°29′27.2″	0.35	62	Seasonal	1896	882	1	0	0	0	0	0	S,L,Vl	Nil	Throny wire	Dry	Nil	11.08.2015	Shashi, Mallu & Siddu		

Water Body No. (1)	Taluk (2)	Hobli (3)	Village Name (4)	Water body Name (5)	Other Name (6)	EMPRI Water Body Code (7)	Custodian/ Planning Authority (8)	GPS Location at one point of Lake (Near Bund) (9)		Extent (A-G) (10)	Survey No. (11)	Type (12)	Created/ Rejuvenated Year (13)	Elevation (m) (14)	Max. Depth (m) (15)	No. of Islands (16)	No. of Inlet Drains (17)	No. of Waste-Weirs (18)	No. of Sluice Gate (19)	Culvert (20)	Surrounding Area (21)	Check Dam (22)	Type of Fence (23)	Present Status (24)	Physical Water Usage (25)	Date of Visit (26)	Name of Technical & Field Assistants Visited the Lakes (27)	Name of Researcher Verified the Lakes by Field Visits (28)	Remarks (29)
								Latitude (N)	Longitude (E)																				
497	Bang.North	Dasana pura	Thammenahalli	Thammena halli kunte-2		BUBNDPtmn_ku2-497	BDA	13° 04' 41.9″	77° 28' 48.0″	≈ 0.09	In Sy no 36	Seasonal	1896	865	0.5	No	No	No	No	No	Graveyard, Vl, Coconut & Eucalyptus plant.	No	No	Dry	No	18.07.2016	Mallesh & Siddu		
498	Bang.North	Dasana pura	Thorenagasandra	Torenagasandra urkunte (Newly Created)	No	BUBNDPtrg_ku1-498	ZP	13°06′52.3″	77° 28′ 28.5″	≈ 1.00	In Sy no 67	Seasonal	≈2004	856	0.9	0	0	0	0	0	A,S	Nil	No fence	Dry	Nil	19.10.2014	Shashi	Reethu	
499	Bang.North	Dasana pura	Thorenagasandra	Torenagasandra kunte1	No	BUBNDPtmn_ku2-499	ZP	13°06′ 59.7″	77°28′13.4″	0.10 (SSLR)	In Sy no 64	Seasonal	1957	872	1.5	0	0	0	0	0	A,Pl, R	Nil	No fence	Muddy	CF	17.10.2014	Shashi	Reethu	
500	Bang.North	Dasana pura	Thorenagasandra	Torenagasandra kunte2	No	BUBNDPtmn_ku3-500	ZP	13°07′ 05.4 ″	77° 28 16.1″	≈ 0.20	In Sy no 61	Disused	1957	879	Disused	Disused	Disused	Disused	Disused	Disused	Layout, plantation & vacant land	Disused	Disused	Disused	Disused	05.08.2015	Nagu, Mallesh & Reddy		
501	Bang.North	Dasana pura	Thotadhagudd adhahalli	Thotadagudda dahalli kunte1	No	BUBNDPtgd_ku1-501	ZP	13°03′41.9″	77°29′09.5″	0.30	In Sy no 47	Seasonal	1873	866	1	0	0	0	0	0	L,A,Pl	Nil	No fence	Muddy	CF	17.06.2015	Shashi Ssiddu & Mallesh		
502	Bang.North	Dasana pura	Thotadhagudd adhahalli	Thotadagudda dahalli kunte2	No	BUBNDPtgd_ku2-502	ZP	13° 04′ 14.7″	77° 29′ 01.9″	≈ 0.11	In Sy no 86	Seasonal	1873	891	2	0	0	0	0	0	L, godown & Vl	Nil	wall	Dry	Nil	17.06.2015	Shashi Ssiddu & Mallesh		
503	Bang.North	Dasana pura	Vaddarahalli	Vadarahalli Kunte	No	BUBNDPvdr_ku1-503	ZP	13° 01′11.0″	77° 27′ 06.5″	≈ 0.21	46	Seasonal	1907	861	2	0	1	0	0	0	Plantation	Nil	No fence	Puddle	Nil	29.10.2015	Nagu & Chikku		

Annotation:

1. Generated data are cross verified using Maps & Imageries by Research Associates, Project Co-ordinator & GIS Cell, EMPRI.
2. Verification of data in the Field has been done by Research Associates, Research Scientists & Director (Research), EMPRI.
3. Other Name of the Water bodies has been collected from the local villagers and from the seconday data of Authorities.
4. Custodian of the Water bodies has been collected from the Authorities or defaultly mentioned as Planning Authority.
5. One point GPS location has been documented from the bund at an accessible point using Garmin GPS instrument.
6. Extent of the water bodies were reflect of SSLR data/ RTC/ GIS data of SSLR (≈).
7. Water body created year was considered from the village map generated year.
8. Elevation of the water bodies were documented using the Garmin GPS instrument at the GPS point documentation.
9. Maximum depth of the water bodies were measured from the bund and the depth is based upon the water storage at the time of verification.
10. Islands, Culvert, Sluice gate, check dam and fence are documented on the particular date of visit; this may be changed due to the developmental as well as due to rejuvenation activities.
11. Inlet drain and Waste-weirs are documented based on the village map and verified in the imagery and field.
12. Sorrounding Area of the water bodies have been documented as land mark on the day of field visit; this may be change due to developmental activities.
13. Present status and usage of the water bodies are based on the interaction with local villagers and documented during the field visits.

Description of Column

Table S.No.	Table Content	Source
2	Taluk	Village Maps
3	Hobli	
4	Village Name	
5	Water body Name	Authorities/ Local Residents
6	Other Name	Departments Lake List
8	Custodian/ Planning Authority	BBMP & N.K.Patil Report
10	Extent (A-G)	Mostly Bhoomi RTC
11	Survey No.	Village map & RTC
12	Type	Field Visit
13	Created/ Rejuvenated Year	Village map & Display Board
14	Elevation (m)	Field Visits
15	Max. Depth (m)	
16	No. of Islands	
17	No. of Inlet Drains	
18	No. of Waste-Weirs	
19	No. of Sluice Gate	
20	Culvert	
21	Surrounding Area	
22	Check Dam	
23	Type of Fence	
24	Present Status	
25	Physical Water Usage	

Field Visit Team

S.No.	Field Visit by	Full Name	Designation
1	Jeyaprakash	Dr. Jeya Prakash	Project Co-ordinator
2	Sreenivas	Mr.Sreenivas	Research Scientist
3	Sreesha	Dr. Shreesha	Research Scientist
4	Chandrakala	Ms. Chandrakala	Research Associate
5	Reethu	Ms. Reethu	Research Associate
6	Nayana	Mrs. Nayana Prakash	Research Associate
7	Suma	Mrs. Suma Rani	Research Associate
8	Kumar	Mr. Kumar	Research Associate
9	Shashi	Mr. Shashi Kumar	Technical Assistant
10	Vachan	Mr. Vachan	Technical Assistant
11	Guru	Mr. Gururaj	Technical Assistant
12	Reddy	Mr. Manjunath Reddy	Field Assistant
13	Chikku	Mr. Chikkamuniappa	Field Assistant
14	Murth	Mr. Guru Murthy	Field Assistant
15	Nagu	Mr. Nagu	Field Assistant
16	Mallesh	Mr. Mallesh	Field Assistant
17	Siddu	Mr. Siddaraju	Field Assistant
18	Gundappa	Mr. Gundappa	Field Assistant
19	Tanusri	Ms. Tanusri	Intern

Water Body No. (1)	Taluk (2)	Hobli (3)	Village Name (4)	Water body Name (5)	Extent (A-G) (10)	Converted to (30)	Converted By (31)	Date of Visit (26)
1	Bang.North	Kasaba	Akkithimmanahalli	Akkithimmanahalli kere	9.29	Hockey Stadium, Road & Divya Shree Teck Park	Government & Private	31.08.2016
2	Bang.North	Kasaba	Bangalore Old City (Kasaba Bangalore)	Dharmambudy Lake	28.16	Majestic Kempegowda BMTC Bus Terminal	Government	17.09.2016
3	Bang.North	Kasaba	Bangalore Old City	Karanji Tank	43.10	National College Ground, Buildings, Mahila Seva Samaja school, Kempegowda Hospital, Road & Basavanagudi Aquatic center (BBMP Eejukola)	Government & Private	17.09.2016
4	Bang.North	Kasaba	Bangalore City Railway Station	City Railway Kere	5.37	Vacant land, Slum, Sree Rajashree Food Pvt. Ltd. & Road	Public & Private	17.09.2016
5	Bang.North	Kasaba	B. Railway Stat.	City Railway Kunte	0.13	Road, Church & Houses	Govt. & Pub.	17.09.2016
6	Bang.North	Kasaba	Bariga Mudinahalli	Bariga Mudinahalli Kunte	≈0.10	Prestige Apartment	Private	03.09.2016
7	Bang.North	Kasaba	Bilekalli	Bilekalli kunte	≈1.00	Buildings	Private	17.09.2016
8	Bang.North	Kasaba	Bilekalli	Bilekalli kere	≈10.00	Bengakuru Cantonm. Quarters	Government	17.09.2016
9	Bang.North	Kasaba	Binnamangala	Binnamangala kere1	32.02	Open Ground & Buildings	Madras Engin. Group (Defence)	01.09.2015
10	Bang.North	Kasaba	Binnamangala	Binnamangala kunte1	≈0.25	Indev Logistic Pvt. Ltd.	Private	17.09.2016
11	Bang.North	Kasaba	Binnamangala	Binnamangala kere2	9.20	Road, BDA Houses, Masjid-E-Ummul Hasnain, Pristine Public School, Vasanth Enterprises LPG Gas & Hamsadhwani School for Hearing and Speech Impaired	Government & Private	17.09.2016
12	Bang.North	Kasaba	Binnamangala	Binnamangala kunte2	≈0.25	Buildings	Private	17.09.2016
13	Bang.North	Kasaba	Byadarahalli	Byadarahalli kere	7.25	Slum Area Build., Rd & School	Publ. & Govt.	17.09.2016
14	Bang.North	Kasaba	Byadarahalli	Byadarahalli kunte	0.36	Vl. (In Niveditha Vidya Peeta)	Private	17.09.2016
15	Bang.North	Kasaba	Byataguttapalya	Byataguttapalya Lake	5.39	Park, Playground & buildings	Govt. & Publ.	14.12.2015
16	Bang.North	Kasaba	Byatrayanapura	Byatarayapura Lake	2.14	Houses and Park	Public & BBMP	15.12.2015
17	Bang.North	Kasaba	Byatrayanapura	Byatarayapura Kunte	≈0.25	Buildings, Vacant land & Sheds	Public	08.09.2016
18	Bang.North	Kasaba	Chikkamarana halli	Chikkamaranahalli Lake	43.08	Settlement & ISRO	Government	14.12.2016
19	Bang.North	Kasaba	Devara Jeevanahalli	Devara Jeevanahalli Lake	14.13	Govt. Urdu model Primary Girls School Playground & Buildings	Government & public	14.12.2015
20	Bang.North	Kasaba	Dondu Upparahalli	Dandu Upparahalli Kere	13.02	Mount Carmel Coll. Play ground, Build., Temple & Rd.	Pvt. & Govt.	03.09.2016
21	Bang.North	Kasaba	Dokkanahalli	Dokkanahalli kunte	0.33	Buildings & Commercial Shops	Public	31.08.2016
22	Bang.North	Kasaba	Dodkunte	Dodkunte kunte1	1.19	Church & Buildings	Private	31.08.2016
23	Bang.North	Kasaba	Dodkunte	Dodkunte kunte2	0.04	Govt. Telugu School	Government	31.08.2016
24	Bang.North	Kasaba	Dodkunte	Dodkunte kunte3	0.04	Church	Private	31.08.2016
25	Bang.North	Kasaba	Dodkunte	Dodkunte kunte4	0.01	Buildings	Private	31.08.2016
26	Bang.North	Kasaba	Dodkunte Ruthrabhoomi	Doddakunte Rudrabhomi kunte	0.06	Buildings	Public	17.09.2016
27	Bang.North	Kasaba	Domluru	Domluru Kere	38.33	ISRO Housing Colony & Defence Colony	Government	31.08.2016
28	Bang.North	Kasaba	Gavipura	Gavipura Kunte-1	1.26	Slum Board, V.land & Road	Government	08.09.2016
29	Bang.North	Kasaba	Gavipura	Gavipura Kunte-2	0.20	Buildings	Public	08.09.2016
30	Bang.North	Kasaba	Gavipura	Gavipura Lake	2.29	Park and Houses	BBMP	15.12.2015
31	Bang.North	Kasaba	Geddalahalli	Geddalahalloi Kunte	1.08	Govt. School, Vl., Road, Hillton Motors & Car service center	Government & Public	03.09.2016
32	Bang.North	Kasaba	Geddalahalli	Geddalahalloi Lake	21.18	Buildings & Graveyard	BDA	14.12.2015
33	Bang.North	Kasaba	Hanumanthapura	Hanumanthapura Kere	18.35	Slum Area, Metro, Railway Area, Buildings & Temple	Public & Government	20.07.2016
34	Bang.North	Kasaba	Hennur	Hennur Kunte-1	≈0.03	Buildings & Road	Publ. & Govt.	27.10.2016
35	Bang.North	Kasaba	Hennur	Hennur Kunte-2	≈0.05	Building	Private	27.10.2016
36	Bang.North	Kasaba	Hennur	Hennur Lake	76.24	Forest Ranger Office with trees, Road & Houses	Forest Dept. & BDA	09.12.2015
37	Bang.North	Kasaba	Jakasandra	Jakkasandra Kunte	0.05	Buildings	Public	17.09.2016
38	Bang.North	Kasaba	Jedihalli	Jedihalli Lake	6.13	Commercial & Residential buildings – Choultries, WOC Road & Industries	Government & Public	19.02.2016
39	Bang.North	Kasaba	Kacharakanahalli	Kajarakanahalli Kunte	≈0.05	Buildings	Public	27.10.2016
40	Bang.North	Kasaba	Kadagondanahalli (Kalagondana halli)	Kalagondanahalli Lake	25.00	Dr. B R Ambedkar Medical college	AS&ET Pvt.	09.12.2015
41	Bang.North	Kasaba	Karithimmanahalli	Karethimmanah. Lake	3.16	Park, Houses, Godowns, Road, BBMP building & vacant land	BBMP	15.12.2016
42	Bang.North	Kasaba	Kempapura Agrahara	Kempapura Agrahara Kunte-1	0.05	Road & Buildings	Govt. & Public	08.09.2016
43	Bang.North	Kasaba	Kemp. Agrahara	K.. Agrahara Kunte-2	1.07	Road, Apartment & Buildings	Govt. & Publ.	08.09.2016
44	Bang.North	Kasaba	Kemp. Agrahara	K. Agrahara Kunte-3	0.07	Buildings & Vacant land	Public	08.09.2016
45	Bang.North	Kasaba	Kemp. Agrahara	K. Agrahara Kunte-4	1.04	Build., Vl, BBMP Office & Rd.	Public & Govt.	08.09.2016
46	Bang.North	Kasaba	Kemp. Agrahara	K. Agrahara Kunte-5	0.03	BBMP Park & Road	Government	08.09.2016
47	Bang.North	Kasaba	Kemp. Agrahara	K. Agrahara Kere	5.09	Temple, Buildings, Vl. & Road	Publ. & Govt.	08.09.2016
48	Bang.North	Kasaba	Kempapura Agrahara	Kempapura Agrahara Kunte-6	1.33	Apartment, Rd., Govt. School & Ground	Government & Public	08.09.2016
49	Bang.North	Kasaba	Kempapura Agrahara	Kempapura Agrahara Kunte-7	1.19	Road, Vacant land, Furniture Shop & M R Collections	Govt. & Public	08.09.2016
50	Bang.North	Kasaba	Kemp. Agrahara	K. Agrahara Kunte-8	0.21	Temple, Buildings & Road	Publ. & Govt.	08.09.2016
51	Bang.North	Kasaba	Kemp. Agrahara	K. Agrahara Kunte-9	0.03	Buildings	Private	08.09.2016
52	Bang.North	Kasaba	Kemp. Agrahara	K. Agrahara Kunte-10	0.09	Buildings	Private	08.09.2016
53	Bang.North	Kasaba	Lingarajapura	Lingarajapura Lake-1	15.20	Buildings, Ground, road & Vl.	Government	14.12.2015
54	Bang.North	Kasaba	Lingarajapura	Lingarajapura Lake-2	2.21	Build., Road & Railway Track	Government	14.12.2015
55	Bang.North	Kasaba	Nagashettyhalli	Nagashetyhalli Kunte-1	0.20	Sree Sai Baba Temple, Sheds, Apartments & Vacant land	Public	03.09.2016
56	Bang.North	Kasaba	Nagashettyhalli	Nagashettyh. Kunte-2	0.15	Road, Temple & Graveyard	Govt. & Publ.	03.09.2016
57	Bang.North	Kasaba	Nagashettyhalli	Nagashettyh.lli Kunte-3	≈0.03	Buildings	Private	27.10.2016
58	Bang.North	Kasaba	Nagawara	Nagawara Kunte	≈0.03	Buildings	Private	27.10.2016
59	Bang.North	Kasaba	Nillsandra	Neelasandra kere	17.32	Housing Colony, Park, Commercial Shops & Road	Government	31.08.2016

Water Body No. (1)	Taluk (2)	Hobli (3)	Village Name (4)	Water body Name (5)	Extent (A-G) (10)	Converted to (30)	Converted By (31)	Date of Visit (26)
60	Bang.North	Kasaba	Rajamahal	Rajamahal Kunte-1	≈0.06	Railway Track & Vacant land	Government	03.09.2016
61	Bang.North	Kasaba	Rajamahal	Rajamahal Kunte-2	≈0.04	Palace Park	Government	03.09.2016
62	Bang.North	Kasaba	Siddapur	Siddapur Kere	17.26	Slum Area & Buildings	Public	31.08.2016
63	Bang.North	Kasaba	Sunkanahalli	Sunkanahalli Kunte-1	0.07	Sri Manjunatha Kaly. Mantapa	Private	08.09.2016
64	Bang.North	Kasaba	Sunkanahalli	Sunkanahalli Kunte-2	≈0.30	Acharya Pathasala School Ground & Buildings	Private & Public	08.09.2016
65	Bang.North	Kasaba	Ulsoor	Ulsoor Kunte	0.05	Buildings	Public	31.08.2016
66	Bang.North	Kasaba	Valyalikaval	Valyalikaval kunte	≈0.28	Ayyapa Temple, Build. &Shops	Public	03.09.2016
67	Bang.North	Yeshwanthpura	Abbigere	Abbigere kunte-1	≈ 0.16	Vacant land	Unknown	27.06.2016
68	Bang.North	Yeshwanthpura	Agarh. Dasarahali	Agrahara Kere	9.25	Dr. Ambedkar Play Ground	BBMP	23.12.2015
69	Bang.North	Yeshwanthpura	Bagalakunte	Bagalakunte kunte1	≈0.07	School ground	Priv. School	14.11.2016
70	Bang.North	Yeshwanthpura	Bagalakunte	Bagalakunte kunte2	1.27	Vacant land	Unknown	24.06.2016
71	Bang.North	Yeshwanthpura	Bagalakunte	Bagalakunte Kere1	11.04	Vacant land, Graveyard, Building & road	Public, Pvt. & Govt.	15.07.2016
72	Bang.North	Yeshwanthpura	Bagalakunte	Bagalakunte kunte3	≈0.09	Vacant land	Unknown	24.06.2016
73	Bang.North	Yeshwanthpura	Chikka Banavara	Chikabanavara Kunte2	≈0.10	Developed area - Dhaba	Himalaya Dhaba	11.11.2014
74	Bang.North	Yeshwanthpura	Chikkasandra	Chikkasandra kunte1	0.03	Vl., Graveyard & Building	Public	15.07.2016
75	Bang.North	Yeshwanthpura	Chikkasandra	Chikkasandra kunte2	0.11	Vacant land & Temple	Public	15.07.2016
76	Bang.North	Yeshwanthpura	Chikkasandra	Chikkasandra kunte3	≈0.13	Sapthagiri College of Engin.	Private	15.07.2016
77	Bang.North	Yeshwanthpura	Chikkasandra	Chikkasandra kunte4	≈0.23	Vacant land & Buildings	Public	15.07.2016
78	Bang.North	Yeshwanthpura	Dasarahalli	Dasarahalli kunte1	2.35	Park & Temple	Public	24.06.2016
79	Bang.North	Yeshwanthpura	Dasarahalli	Dasarahalli kunte2	0.20	Temple	Public	24.06.2016
80	Bang.North	Yeshwanthpura	Doddabidrakallu	Doddabidarakallu kunte1	2.38	Vacant land	Private	28.06.2016
81	Bang.North	Yeshwanthpura	Doddabidrakallu	Doddabidarak. kunte2	3.30	Buildings & Vacant land	Public	28.06.2016
82	Bang.North	Yeshwanthpura	Doddabidrakallu	Doddabidarak. kunte3	0.18	Vacant land, Temple & Agri.	Public & Farmer	28.06.2016
83	Bang.North	Yeshwanthpura	Doddabidrakallu	Doddabidarakallu kunte5	0.12	DWCC (Dry Waste Collection Centers) Godown	BBMP	28.06.2016
84	Bang.North	Yeshwanthpura	Doddabidrakallu	Doddabidarak. kunte6	0.15	Vacant land	Unknown	28.06.2016
85	Bang.North	Yeshwanthpura	Doddabidrakallu	Doddabidarak. kunte7	0.17	Vacant land	Unknown	28.06.2016
86	Bang.North	Yeshwanthpura	Doddabidrakallu	Doddabidarakallu kunte8	0.19	Anganawadi kendra, Arogya Kendra, BMTC & Bus stop	Government	28.06.2016
87	Bang.North	Yeshwanthpura	Doddabidrakallu	Doddabidarak. kunte10	≈0.14	Buildings & Vacant land	Public	28.06.2016
88	Bang.North	Yeshwanthpura	Doddabidrakallu	Doddabidarakallu kunte11	0.38	Vinayaka Temple, Shops, Buildings, Govt. School & Anganawadi Kendra	Public & Govt.	28.06.2016
89	Bang.North	Yeshwanthpura	Gangondanahalli	Gangondanahalli kunte	≈1.37	Govt. School, Park, Road, Dry Waste Collected Unit & Build.	Government & Public	15.07.2018
90	Bang.North	Yeshwanthpura	Guladahalli	Keregulladahalli Kunte	≈0.13	Houses constructed	Private	20.07.2015
91	Bang.North	Yeshwanthpura	Hegganahalli	Hegganahalli kunte1	2.25	Govt. School, Library, Hospital & Road	Government	01.07.2016
92	Bang.North	Yeshwanthpura	Hegganahalli	Hegganahalli kunte2	≈0.03	Vacant land	Public	01.07.2016
93	Bang.North	Yeshwanthpura	Herohalli	Herohalli kunte2	≈1.11	Vacant land	Private	25.06.2016
94	Bang.North	Yeshwanthpura	Herohalli	Herohalli kunte3	≈0.29	Park & Buildings	BBMP & Publ.	25.06.2016
95	Bang.North	Yeshwanthpura	Herohalli	Herohalli kunte5	≈0.05	Buildings & Shops	Public	25.06.2016
96	Bang.North	Yeshwanthpura	Hosahalli Golarapalya	Hosahalli Golarapalya kunte	≈0.02	Houses	Private	24.07.2015
97	Bang.North	Yeshwanthpura	Jalahalli	Jalahalli kunte	0.04	Acacia Plantation	Farmer	15.07.2018
98	Bang.North	Yeshwanthpura	Jarkabandu Kavalu (T1)	Jarakabande kavalu kunte1	2.27	Industries & Graveyard	Private	20.07.2016
99	Bang.North	Yeshwanthpura	Jark. Kavalu (T1)	Jarak. kavalu kunte2	1.11	Buildings	Public	20.07.2016
100	Bang.North	Yeshwanthpura	Kammagondana halli	Kammagondanahalli kunte1	≈0.08	Vacant land	Unknown	27.06.2016
101	Bang.North	Yeshwanthpura	Kammagondan.	Kammagon. kunte2	≈0.18	Air force	Government	27.06.2016
102	Bang.North	Yeshwanthpura	Kannehalli	Kannalli Kunte -1	≈0.10	Bare land due to Agri.	Farmer	15.07.2015
103	Bang.North	Yeshwanthpura	Kannehalli	Kannalli Kunte -2	≈0.10	Bare land due to Agri.	Farmer	15.07.2015
104	Bang.North	Yeshwanthpura	Kannehalli	Kannalli Kunte -3	≈0.08	Vacant land	Unknown	11.08.2015
105	Bang.North	Yeshwanthpura	Kannehalli	Kannalli Govt. lake	0.01	Vacant land	Unknown	18.01.2016
106	Bang.North	Yeshwanthpura	Kasaba Yeshwanthpura	Kasaba Yeshwanthpura kunte1	≈1.15	Vacant land	Unknown	27.06.2016
107	Bang.North	Yeshwanthpura	K. Yeshwanthp.	K. Yeshwanthp. kunte2	≈0.39	The Mysore lamp works Ltd.	Government	24.06.2016
108	Bang.North	Yeshwanthpura	K. Yeshwanthp.	K. Yeshwantpur kere	3.02	RNS Motars	Private	31.12.2015
109	Bang.North	Yeshwanthpura	Kethamaranahalli	Kethamaranahalli kere-1	8.30	Kempegowda Stadium, Park & Road	BBMP	29.12.2015
110	Bang.North	Yeshwanthpura	Kethamaranahalli	Kethamaranahalli kere-2	21.37	Road, Gayatri devi park/ Mariyapanapalya park, houses	BBMP	29.12.2015
111	Bang.North	Yeshwanthpura	Kethamaranahalli	Kethamaran. kunte1	≈0.13	Settlement	Public	30.06.2016
112	Bang.North	Yeshwanthpura	Kethamaranahalli	Kethamaran. kunte2	≈0.08	Graveyard	Public	30.06.2016
113	Bang.North	Yeshwanthpura	Kethamaranahalli	Kethamaran. kunte3	≈0.27	Road & Houses	Govt. & Priv.	30.06.2016
114	Bang.North	Yeshwanthpura	Kethamaranahalli	Kethamaran. kere-3	1.27	School, Dhobhi Ghat & Park	BBMP	29.12.2015
115	Bang.North	Yeshwanthpura	Kethamaranahalli	Kethamaran. kere-4	6.26	Kala Kesari Udayakumar Park	Private	29.12.2015
116	Bang.North	Yeshwanthpura	Kodagehalli	Chikkagollarahatti	≈1.00	NICE road	NICE	24.07.2015
117	Bang.North	Yeshwanthpura	Kodagehalli	Kodigehalli kunte	≈0.28	NICE road & Layout	NICE	24.07.2015
118	Bang.North	Yeshwanthpura	Kodagehalli	Gongadipura kere	12.21	Agricultural land	Farmers	24.07.2015
119	Bang.North	Yeshwanthpura	Kodagehalli	Gongadipura kunte	≈0.12	Bare land	Unknown	24.07.2015
120	Bang.North	Yeshwanthpura	Laggere	Laggere kunte1	1.07	Govt. School, Hospital & Road	Government	15.07.2018
121	Bang.North	Yeshwanthpura	Laggere	Laggeri Katte	4.11	Park, Playground & Building	Public	19.12.2015
122	Bang.North	Yeshwanthpura	Laggere	Laggeri Govt. Katte	6.22	Vacant land	Nil	19.12.2015
123	Bang.North	Yeshwanthpura	Laggere	Laggere kunte2	1.21	Police Station & Houses	Govt. & Publ.	30.06.2016
124	Bang.North	Yeshwanthpura	Laggere	Laggere kunte3	1.01	Vacant & Temple	Public	30.06.2016
125	Bang.North	Yeshwanthpura	Laggere	Laggere kunte4	0.36	Vacant & Houses	Private	30.06.2016
126	Bang.North	Yeshwanthpura	Laggere	Laggere kunte5	0.18	Vacant land	Unknown	30.06.2016
127	Bang.North	Yeshwanthpura	Lakshmipura	Lakshmipura Kunte	1.35	Agricultural land	Farmers	20.07.2015
128	Bang.North	Yeshwanthpura	Lingadeeranahalli	Lingadeeranah. kunte	≈0.16	Vacant land, Temple & Layout	Private	28.06.2016
129	Bang.North	Yeshwanthpura	Malegulu	Malgalu Kunte	1.26	K L E college	Private	23.2.2016
130	Bang.North	Yeshwanthpura	Malegulu SF	Jyarakabande Kavalu Kunte	≈ 1.00	Houses & Road	Pvt. & Govt.	18.01.2016
131	Bang.North	Yeshwanthpura	Mallasandra	Mallasandra kunte1	≈0.05	Settlement	Private	27.06.2016
132	Bang.North	Yeshwanthpura	Mallasandra	Mallasandra kunte2	≈0.16	Vacant land	Unknown	27.06.2016
133	Bang.North	Yeshwanthpura	Mallasandra	Mallasandra kunte3	≈0.07	Temple	Public	27.06.2016
134	Bang.North	Yeshwanthpura	Mallasandra	Mallasandra kunte4	0.16	Arecanut & Coconut plantation	Farmer	27.06.2016

Water Body No. (1)	Taluk (2)	Hobli (3)	Village Name (4)	Water body Name (5)	Extent (A-G) (10)	Converted to (30)	Converted By (31)	Date of Visit (26)
135	Bang.North	Yeshwanthpura	Mallathahalli	Mallathahalli kunte1	0.20	Buildings	Public	25.06.2016
136	Bang.North	Yeshwanthpura	Mallathahalli	Mallathahalli kunte2	0.07	Sri Adhisakthi Pattaladamma temple & Buildings	Public	25.06.2016
137	Bang.North	Yeshwanthpura	Mallathahalli	Mallathahalli kunte3	1.32	Buildings, Sheds & Road	Publ. & Govt.	25.06.2016
138	Bang.North	Yeshwanthpura	Mallathahalli	Mallathahalli kunte4	0.07	Vacant land & Building	Public	25.06.2016
139	Bang.North	Yeshwanthpura	Mallathahalli	Mallathahalli kunte5	≈0.35	Bangalore University	Government	25.06.2016
140	Bang.North	Yeshwanthpura	Mallathahalli	Mallathahalli kunte6	0.15	Bangalore University	Government	25.06.2016
141	Bang.North	Yeshwanthpura	Nagarbhavi	Nagarabhavi kunte1	≈0.08	Buildings	Public	27.10.2016
142	Bang.North	Yeshwanthpura	Nagarbhavi	Nagarabhavi kunte2	≈0.19	Coconut plantation	Private	30.06.2016
143	Bang.North	Yeshwanthpura	Nagarbhavi	Nagarabhavi Kunte3	1.10	Vacant land	Unknown	30.06.2016
144	Bang.North	Yeshwanthpura	Nagarbhavi	Nagarabhavi kunte4	0.12	BMTC bus stop	Government	30.06.2016
145	Bang.North	Yeshwanthpura	Nelakadharana halli	Nelakadharanahalli kunte	≈0.05	Marammadevi Seva Building, Road, Building, Vacant land	Public	27.10.2016
146	Bang.North	Yeshwanthpura	Peenya	Peenya kunte1	0.16	Bharat Fritz Werner Ltd.	Government	24.06.2016
147	Bang.North	Yeshwanthpura	Peenya	Peenya kunte2	0.10	Apartment	Private	24.06.2016
148	Bang.North	Yeshwanthpura	Peenya	Peenya kunte3	≈0.11	Settlement	Public	24.06.2016
149	Bang.North	Yeshwanthpura	Peenya	Peenya kunte4	0.20	Dumping yard	BBMP	24.06.2016
150	Bang.North	Yeshwanthpura	Peenya	Peenya kunte5	≈0.02	Vacant land	Unknown	27.10.2016
151	Bang.North	Yeshwanthpura	Peenya	Peenya kunte6	0.07	Godown	Private	24.06.2016
152	Bang.North	Yeshwanthpura	Peenya	Peenya kunte7	≈0.03	Industries Buildings	Private	27.10.2016
153	Bang.North	Yeshwanthpura	Peenya	Peenya kunte8	0.12	Volva Industry	Private	24.06.2016
154	Bang.North	Yeshwanthpura	Peenya	Peenya kunte9	0.06	Road	Government	24.06.2016
155	Bang.North	Yeshwanthpura	Peenya	Peenya kunte10	0.16	Apartment	Private	24.06.2016
156	Bang.North	Yeshwanthpura	Peenya	Peenya kunte11	≈0.03	MSIL building	Government	27.10.2016
157	Bang.North	Yeshwanthpura	Peenya Plantation	Peenya Plant. kunte	≈0.07	HMT Watch Factory	Government	15.07.2018
158	Bang.North	Yeshwanthpura	Sane Guruvanahalli	Saneguruvanahalli Lake-1	12.24	Park, Playground & KSPCB Lab building (Nisarga Bhavana)	BBMP & KSPCB	23.12.2015
159	Bang.North	Yeshwanthpura	Sane Guruvanah.	Saneguruvan. kunte1	0.14	Vishnu motors	Private	30.06.2016
160	Bang.North	Yeshwanthpura	Sane Guruvanah.	Saneguruvan. Lake-2	6.21	Kempegowda Playground	BBMP	23.12.2015
161	Bang.North	Yeshwanthpura	Sane Guruvanah.	Saneguruvan. kunte2	≈0.26	Houses	Public	30.06.2016
162	Bang.North	Yeshwanthpura	Sane Guruvanah.	Saneguruvan. kunte3	≈0.25	Settlement	Public	30.06.2016
163	Bang.North	Yeshwanthpura	Sane Guruvanah.	Ayyana Kere	8.33	Houses	BDA	23.12.2015
164	Bang.North	Yeshwanthpura	Seegahalli	Seegehalli kunte	0.31	Bare land due to Agri. activity	Farmers	15.07.2015
165	Bang.North	Yeshwanthpura	Settyhalli	Settyhalli kunte1	≈0.31	Air force	Government	27.06.2016
166	Bang.North	Yeshwanthpura	Settyhalli	Settyhalli kunte2	0.23	School & Houses	Govt. & Publ.	27.06.2016
167	Bang.North	Yeshwanthpura	Sidedanahalli	Sidedahalli kunte	0.03	Vacant land & Buildings	Public	15.07.2016
168	Bang.North	Yeshwanthpura	Srigandhada kavalu	Srigandhakavalu kunte1	≈1.28	Vacant land (National Institute of unani medicine)	Government	01.07.2016
169	Bang.North	Yeshwanthpura	Srigandhadakav.	Srigandhakav. kunte2	≈0.32	National Inst. Unani medicine	Government	01.07.2016
170	Bang.North	Yeshwanthpura	Srigandhadakav.	Srigandhakav. kunte3	0.16	Buildings, Vacant land & Road	Priv. & Public	01.07.2016
171	Bang.North	Yeshwanthpura	Srigandhadakav.	Srigandhakav. kunte4	≈0.08	Vacant land & Road	Public	01.07.2016
172	Bang.North	Yeshwanthpura	Srigandhadakav.	Srigandhakav. kunte5	1.12	Vacant land & nalla	Unknown	01.07.2016
173	Bang.North	Yeshwanthpura	Srigandhadakav.	Srigandhakav. kunte6	≈0.04	Vacant land	Unknown	01.07.2016
174	Bang.North	Yeshwanthpura	Srigandhadakav.	Srigandhakav. kunte7	≈1.10	Vacant land & Factories	Private	01.07.2016
175	Bang.North	Yeshwanthpura	Srigandhadakav.	Srigandhakav. kunte8	≈0.21	Vacant land & Playground	Public	01.07.2016
176	Bang.North	Yeshwanthpura	Soma Shettyhalli	Somashettihalli Kunte	0.13	Agriculture	Farmers	20.07.2015
177	Bang.North	Yeshwanthpura	Ullalu	Ullalu lake-1	6.03	Park & building	BDA	23.12.2015
178	Bang.North	Yeshwanthpura	Ullalu	Ullalu kunte1	≈0.02	Vacant land	BDA	25.06.2016
179	Bang.North	Yeshwanthpura	Ullalu	Ullalu kunte2	0.10	Layout	Private	25.06.2016
180	Bang.North	Yeshwanthpura	Ullalu	Ullalu kunte3	0.25	layout	Private	25.06.2016
181	Bang.North	Yelahanka	Amruthahalli	Amruthalli kunte1	≈ 0.30	Houses & Road	Govt. & Publ.	14.07.2016
182	Bang.North	Yelahanka	Ananthapura	Ananthapura kunte	0.04	Vacant land	Unknown	13.07.2016
183	Bang.North	Yelahanka	Ananthapura	Ananthapura kunte1	0.39	Govt. School, Anganawadi Kendra, Temple, Samudaya Bhavana	Govt. & Public	13.07.2016
184	Bang.North	Yelahanka	Ananthapura	Ananthapura kunte2	≈2.06	CRPF	Government	13.07.2016
185	Bang.North	Yelahanka	Attur	Atturu kunte	0.12	Govt. School & Anganawadi	Government	13.07.2016
186	Bang.North	Yelahanka	Avalahalli	Avalahalli Katte1	1.34	Horse Shelters	Private	02.07.2016
187	Bang.North	Yelahanka	Avalahalli	Avalahalli Katte2	1.14	Apartment	Prestige Grp.	02.07.2016
188	Bang.North	Yelahanka	Byatarayanapura	Byatarayapura Lake	5.01	Agriculture land	Farmer	02.01.2016
189	Bang.North	Yelahanka	Chikkabettahalli	Chikkabettahalli kunte1	≈ 0.10	Vacant land	Unknown	12.07.2016
190	Bang.North	Yelahanka	Chikkabettahalli	Chikkabettahalli kunte2	≈ 0.07	Road & Houses	Govt. & Publ.	12.07.2016
191	Bang.North	Yelahanka	Chikkabettahalli	Chikkabettahalli katte 2	2.13	Settlement	Public	12.07.2016
192	Bang.North	Yelahanka	Chikkabettahalli	Chikkabetahalli kunte 3	≈ 0.21	Houses	Private	12.07.2016
193	Bang.North	Yelahanka	Chokkanahalli	Chokkanahalli Kunte 1	0.10	Vacant land	Unknown	13.07.2016
194	Bang.North	Yelahanka	Chokkanahalli	Chokkanahalli Kunte2	0.11	Sri Venugopalaswamy Temple & Vacant land	Public	13.07.2016
195	Bang.North	Yelahanka	Doddabettahalli	Doddabetahalli kunte 2	0.32	Vacant land	Unknown	12.07.2016
196	Bang.North	Yelahanka	Doddabomma sandra	Doddabommasandra kunte 1	≈ 0.17	Quarters	BEL	12.07.2016
197	Bang.North	Yelahanka	Doddabommas.	Doddabomm. kunte 2	≈ 0.27	Teak plantation	Farmer	12.07.2016
198	Bang.North	Yelahanka	Gantiganahalli	Gantiganahalli kunte-1	≈ 0.05	Vacant land	Unknown	30.11.2016
199	Bang.North	Yelahanka	Gantiganahalli	Gantiganahalli kunte-4	≈ 0.05	Vacant land	Unknown	14.07.2016
200	Bang.North	Yelahanka	Gantiganahalli	Gantiganahalli kunte-5	≈ 0.12	Agriculture land	Farmer	14.07.2016
201	Bang.North	Yelahanka	Harohalli	Harohalli kunte 1	≈ 0.20	CRPF	Government	02.07.2016
202	Bang.North	Yelahanka	Harohalli	Harohalli kunte2	≈ 0.17	CRPF	Government	02.07.2016
203	Bang.North	Yelahanka	Harohalli	Harohalli kunte 3	0.11 1/4	Vacant land	Unknown	02.07.2016
204	Bang.North	Yelahanka	Honnenahalli	Honnenahalli kunte-1	≈ 0.09	Agriculture (Tomato)& Building	Farm. & Priv.	13.07.2016
205	Bang.North	Yelahanka	Honnenahalli	Honnenahalli kunte-2	0.05	Agricultural land	Farmer	13.07.2016
206	Bang.North	Yelahanka	Jarakbande Kaval (T2)	Jarakabande kavalu kunte2	≈ 0.25	Trees	Air force	07.01.2016
207	Bang.North	Yelahanka	Kempanahalli	Kempanahali kunte	0.16	layout	Private	14.07.2016
208	Bang.North	Yelahanka	Kempapura	Kempapura Kunte	≈ 0.20	Park & temple	Public	21.07.2016
209	Bang.North	Yelahanka	Kadigehalli	Kodigehalli kunte2	≈ 0.17	Vacant land	Unknown	14.07.2016
210	Bang.North	Yelahanka	Kadigehalli	Kodigehalli kunte 4	≈ 0.20	Vacant land	Unknown	14.07.2016
211	Bang.North	Yelahanka	Kodigehalli Plantation	Kodigehalli plantation Kunte-1	≈ 1.01	Agriculture	UAS & National Horticulture Board	20.07.2016
212	Bang.North	Yelahanka	Kogilu	Kogilu kunte	≈ 0.10	Eucalyptus Plantation	Private	13.07.2016
213	Bang.North	Yelahanka	Kothi Hosahalli	Kothihosahalli kunte1	≈ 0.23	Vacant land & Houses	Private	14.07.2016
214	Bang.North	Yelahanka	Lakshmisagara	Lakshmisagara kunte1	0.10	Vacant land	Unknown	13.07.2016
215	Bang.North	Yelahanka	Lakshmisagara	Lakshmisagara kunte2	0.22	Eucalyptus Plantation	Private	13.07.2016
216	Bang.North	Yelahanka	Puttenahalli	Puttenahalli kunte1	≈ 0.17	Trees	Unknown	02.07.2016

Water Body No. (1)	Taluk (2)	Hobli (3)	Village Name (4)	Water body Name (5)	Extent (A-G) (10)	Converted to (30)	Converted By (31)	Date of Visit (26)
217	Bang.North	Yelahanka	Puttenahalli	Puttenahalli kunte 3	0.09	RWF stadium	KHB	02.07.2016
218	Bang.North	Yelahanka	Puttenahalli	Puttenahalli kunte4	0.19	Quarters	KHB	02.07.2016
219	Bang.North	Yelahanka	Puttenahalli	Puttenahalli kunte 5	≈0.26	Houses & vacant land	Private	02.07.2016
220	Bang.North	Yelahanka	Puttenahalli	Puttenahalli kunte2	0.20	Vacant land, building & road	Priv. & Public	02.07.2016
221	Bang.North	Yelahanka	Ramachandra pura	Ramachandra. katte	2.01	Vacant land	Unknown	14.07.2016
222	Bang.North	Yelahanka	Ramagondana halli	Ramagondanahalli kunte 1	≈ 0.20	Vacant land	Unknown	02.07.2016
223	Bang.North	Yelahanka	Ramagondanah.	Ramagondan. kunte 2	≈ 0.06	Agriculture land	Farmer	02.07.2016
224	Bang.North	Yelahanka	Shinganayakana halli	Singanayakayahalli Katte 1	1.14	Residential area & Veterinary Hospital (yet to be establish)	Government	10.07.2014
225	Bang.North	Yelahanka	Singapura	Singapura Kunte	0.13	Open Ground	Air force	21.07.2016
226	Bang.North	Yelahanka	Thindlu	Thindlu katte	1.12	Hospital & houses	Govt. & Priv.	12.07.2016
227	Bang.North	Yelahanka	Thindlu	Thindlu kunte 1	0.17	Park	Public	12.07.2016
228	Bang.North	Yelahanka	Thindlu	Thindlu kunte 2	≈ 0.07	Houses	Private	12.07.2016
229	Bang.North	Yelahanka	Thindlu	Thindlu kunte 3	≈ 0.04	Temple & Houses	BEL Employees Co-operative Society	12.07.2016
230	Bang.North	Yelahanka	Thindlu Plantation	Thindlu plantation katte	≈ 1.06	Mango plantation	Horticulture Dept.	12.07.2016
231	Bang.North	Jala	Bettahalsuru	Bettahalsuru Kunte 3	≈ 0.07	Eucalyptus Plantation	Farmer	5.11.2015
232	Bang.North	Jala	Chagalatti	Chagalatti kunte 3	0.02	Vacant land	Unknown	03.11.15
233	Bang.North	Jala	Chagalatti	Chagalatti kunte 4	0.04	Mango plantation	Farmer	3.11.2015
234	Bang.North	Jala	Chagalatti	Chagalatti kunte 5	≈ 0.06	Agriculture land	Farmer	05.11.15
235	Bang.North	Jala	Marenahalli	Marenahalli kunte 1	≈ 0.22	Vacant land	Unknown	03.11.15
236	Bang.North	Jala	Marenahalli	Marenahalli kunte 2	0.11	Layout	Developers	03.11.15
237	Bang.North	Jala	Sathanuru	Sathanuru kunte 1	≈ 1.10	Agriculture land	Farmer	13.08.2014
238	Bang.North	Jala	Sathanuru	Sathanuru kunte 3	≈ 0.17	Plantation	Private	02.11.15
239	Bang.North	Jala	Sathanuru	Sathanuru kunte 7	6.07	Eucalyptus Plantation	Farmer	16.09.14
240	Bang.North	Jala	Sathanuru	Sathanuru kunte 9	1.22	Ranflex india Pvt. Ltd.	Private	02.11.15
241	Bang.North	Jala	Sathanuru	Sathanuru kunte 10	1.30	Eucalyptus Plantation	Farmer	02.11.15
242	Bang.North	Hesaraghatta	Adiganahalli	Adiganahalli Kunte	≈ 0.29	Agriculture Land	Farmer	18.07.2016
243	Bang.North	Hesaraghatta	Guniagrahara	Guniagrahara kunte	≈0.13	School & mud road	Govt & public	17.4.2015
244	Bang.North	Hesaraghatta	Guniagrahara	Guniagrahara Kere 2	11.13	Mango Plantation	Farmer	02.07.2015
245	Bang.North	Hesaraghatta	Ittagalipura	Ittagalapura kunte	0.39	Eucalyptus Plantation	Private	28.10.2014
246	Bang.North	Hesaraghatta	Kalathammana halli	Kalatammanahalli Kunte	≈ 0.05	Eucalyptus Plantation	Private	02.07.2015
247	Bang.North	Hesaraghatta	Kalenhalli	Kalenahalli kunte	0.22	Eucalyptus Plantation	Farmer	29.7.2015
248	Bang.North	Hesaraghatta	Kasaghattapura	Kasagattapura Kere 1	4.22	Agri. Land & Eucalyptus Plant.	Farmer	02.07.2015
249	Bang.North	Hesaraghatta	Kasaghattapura	Kasagattapura Kunte	≈0.15	Vacant land	Unknown	28.3.2015
250	Bang.North	Hesaraghatta	Kempapura	Kempapura Kunte 1	≈0.10	Vacant land	Unknown	28.3.2015
251	Bang.North	Hesaraghatta	Kodagi Thirumalapura	Kodagithirumalapura kunte	≈ 0.02	Road & Banana plantation	Govt. & Public	18.07.2016
252	Bang.North	Hesaraghatta	K. Thirumalapura	K. Thirumalalap. Kere	3.24	Agriculture land & Road	Farm. &Govt.	07.01.2016
253	Bang.North	Hesaraghatta	Kumberahalli	Kumbarahalli kere 2	3.02	Eucalyptus Plant. & Agriculture	Farmer	28.3.2015
254	Bang.North	Hesaraghatta	Madappanahalli	Madappanahalli kere 2	5.07	Plantation	Farmer	15.4.2015
255	Bang.North	Hesaraghatta	Madappanahalli	Madappanah. Kunte 2	0.04	Agricultural land	Farmer	15.4.2015
256	Bang.North	Hesaraghatta	Madappanahalli	Madappanah. kunte 6	0.04	Vacant Land	Unknown	15.4.2015
257	Bang.North	Hesaraghatta	Mavalipura	Mavallipura Kunte 3	0.04 1/2	Agricultural land	Farmer	25.07/2015
258	Bang.North	Hesaraghatta	Muttugadahalli	Muthukadahali Kunte3	≈0.13	Eucalyptus Plantation	Farmer	22.4.2015
259	Bang.North	Hesaraghatta	Rajanakunte	Rajanakunte-1	≈ 0.07	Govt. School & Houses	Govt. & Publ.	18.07.2016
260	Bang.North	Hesaraghatta	Rajanakunte	Rajanakunte-2	≈ 0.06	Vacant land & Buildings	Public	18.07.2016
261	Bang.North	Hesaraghatta	Rajanakunte	Rajanakunte-3	≈ 0.03	Govt. Hospital (Not Working) & Buildings	Govt. & Public	18.07.2016
262	Bang.North	Hesaraghatta	Rajanakunte	Rajanakunte-4	≈ 0.09	Houses & Buildings	Public	18.07.2016
263	Bang.North	Hesaraghatta	Rajanakunte	Rajanakunte-5	≈ 0.09	Grape Farm & Vacant land	Farmer	18.07.2016
264	Bang.North	Hesaraghatta	Rajanakunte	Rajanakunte-6	≈ 0.05	Eucalyptus Plantation	Farmer	18.07.2016
265	Bang.North	Hesaraghatta	Rajanakunte	Rajanakunte-8	≈ 0.05	Eucalyptus Plantation	Farmer	18.07.2016
266	Bang.North	Hesaraghatta	Sasaveghatta	Sasiveghatta kunte 1	≈0.05	Vacant Land	Unknown	29.7.2015
267	Bang.North	Hesaraghatta	Sasaveghatta	Sasiveghatta kunte 2	≈0.07	Acacia plantation	Private	29.7.2015
268	Bang.North	Hesaraghatta	Shivakote	Shivakote Kunte 1	≈0.08	Agricultural Land	Farmer	22.04.2015
269	Bang.North	Hesaraghatta	Shivakote	Shivakote Kunte 3	≈ 0.16	Agricultural Land	Farmer	22.04.2015
270	Bang.North	Hesaraghatta	Shivakote	Shivakote Kunte 4	≈0.05	Vacant Land	Unknown	22.04.2015
271	Bang.North	Hesaraghatta	Soladevanahalli	Soladevanahalli kunte	1.13	Vacant land & Godown	Public	18.07.2016
272	Bang.North	Hesaraghatta	Tharabanahalli	Tarabanahalli kunte	≈0.36	Air Force Land	Government	28.03.2015
273	Bang.North	Dasanapura	Bayandahalli	Byandahalli Kunte2	≈0.04	Bare land	Unknown	29.10.15
274	Bang.North	Dasanapura	Bylakonenahalli	Bailakonnenahalli kunte	≈0.35	Dumped Waste slurry	Unknown	11.08.15
275	Bang.North	Dasanapura	Dasanapura	Dasanapura kunte-1	0.12	Vacant land	Unknown	18.07.2016
276	Bang.North	Dasanapura	Dombarahalli	Dombarahalli kunte	≈ 3.00	Settlement and Plantation	Private	17.06.15
277	Bang.North	Dasanapura	Gangondanahalli	Gangondan. Kunte1	≈ 0.09	Waste dumping area	Farmers	15.10.14
278	Bang.North	Dasanapura	Gangondanahalli	Gangondan. Kunte2	≈ 0.15	Agriculture land	Farmers	15.10.14
279	Bang.North	Dasanapura	Harokyathanahalli	Harokyathanah. kunte1	2.28	Settlement	Public	17.06.2015
280	Bang.North	Dasanapura	Harokyathanahalli	Harokyathanah. kunte3	≈ 0.04	Vacant land	Unknown	11.08.15
281	Bang.North	Dasanapura	Harokyathanahalli	Harokyathanah. kunte4	0.05	Mud road and vacant land	Government	25.06.15
282	Bang.North	Dasanapura	Heggadadevana pura	Heggadadevanapura kere-2	4.01	Godown	Private	30.10.2015
283	Bang.North	Dasanapura	Heggadadevan.	Heggadadevan. kere-3	6.04	Layout	Pvt. Develop.	30.10.2016
284	Bang.North	Dasanapura	Kachohalli	Kachohalli Kunte-2	0.11	School	Private	22.07.2016
285	Bang.North	Dasanapura	Kadaranahalli	Kadaranahalli Kunte	≈ 0.07	Mango, Arecanut Plantation & Partially vacant land	Farmers	27.06.15
286	Bang.North	Dasanapura	Kuduregere	Kuduregere kunte	≈ 0.13	Bare land	Unknown	30.04.15
287	Bang.North	Dasanapura	Makli	Makali Kere	3.31	Godown	Private	28.02.2015
288	Bang.North	Dasanapura	Narasipura	Narasipura Kunte-2	0.09	Sapota Plantation	Farmers	21.10.15
289	Bang.North	Dasanapura	Thorenagasandra	Torenagasan. kunte2	≈ 0.20	Vacant land	Unknown	05.08.15

Annotation:

1. Generated data on disused water bodies are cross verified using Maps & Satellite Imageries by Technical Assistant, Research Associates, Project Coordinator & GIS Cell, EMPRI.
2. Verification of data in the Field has been done by Research Associates & Research Scientists, EMPRI.

3. Extent of the water bodies were reflect of SSLR data/ RTC/ GIS data of SSLR (≈).
4. Present Landuse of the Disused water bodies (Converted to) are verified in the Field by Research Associates & Research Scientists, EMPRI.
5. User of the Present Disused water bodies have been considered as the Landuse changer (Converted By).

Disclaimer

1. Water bodies are declared as Disused based on the Present Landuse.
2. Extend of water bodies are based on the available data, It should be verified with SSLR.
3. Water bodies may be disused by some other Agency, but in this database, the user of the disused water bodies are considered as the converter of water bodies land use.

Water Body No. (1)	Taluk (2)	Hobli (3)	Village Name (4)	Water body Name (5)	Sampling Area (32)	GPS Location at Sampling Point (33)		Water Quality															Biota				
						Latitude (N)	Longitude (E)	Water Temp. (°C) (34)	Light Transp. (cm) (35)	pH (36)	Conduct. (µS/cm) (37)	TDS (mg/l) (38)	TSS (mg/l) (39)	Turbidity (NTU) (40)	DO (mg/l) (41)	COD (mg/l) (42)	BOD (mg/l) (43)	Total Phosp. (mg/l) (44)	TKN (mg/l) (45)	Total Coliform (MPN/ 100ml) (46)	Quantity of Sewage Inflow (Cumecs) (47)	Sampling & Analysis Date (48)	Vegetation Cover (49)	Vegetation Type (50)	Aquatic Flora (51)	Fauna (52)	Animals (Mammal) (53)
1	Bang.North	Kasaba	Akkithimmanahalli	Akkithimmanahalli kere	Disused	Disused	Disused	Disused	Disused	Disused	Disused	Disused	Disused	Disused	Disused	Disused	Disused	Disused	Disused	Disused	Disused	Disused	Disused	Disused	Disused	Disused	Disused
2	Bang.North	Kasaba	Bangalore Old City (Kasaba Bangalore)	Dharmambudy Lake	Disused	Disused	Disused	Disused	Disused	Disused	Disused	Disused	Disused	Disused	Disused	Disused	Disused	Disused	Disused	Disused	Disused	Disused	Disused	Disused	Disused	Disused	Disused
3	Bang.North	Kasaba	Bangalore Old City	Karanji Tank	Disused	Disused	Disused	Disused	Disused	Disused	Disused	Disused	Disused	Disused	Disused	Disused	Disused	Disused	Disused	Disused	Disused	Disused	Disused	Disused	Disused	Disused	Disused
4	Bang.North	Kasaba	Bangalore City Railway Station	City Railway Kere	Disused	Disused	Disused	Disused	Disused	Disused	Disused	Disused	Disused	Disused	Disused	Disused	Disused	Disused	Disused	Disused	Disused	Disused	Disused	Disused	Disused	Disused	Disused
5	Bang.North	Kasaba	Bangalore City Railway Station	City Railway Kunte	Disused	Disused	Disused	Disused	Disused	Disused	Disused	Disused	Disused	Disused	Disused	Disused	Disused	Disused	Disused	Disused	Disused	Disused	Disused	Disused	Disused	Disused	Disused
6	Bang.North	Kasaba	Bariga Mudinahalli	Bariga Mudinahalli Kunte	Disused	Disused	Disused	Disused	Disused	Disused	Disused	Disused	Disused	Disused	Disused	Disused	Disused	Disused	Disused	Disused	Disused	Disused	Disused	Disused	Disused	Disused	Disused
7	Bang.North	Kasaba	Bilekalli	Bilekalli kunte	Disused	Disused	Disused	Disused	Disused	Disused	Disused	Disused	Disused	Disused	Disused	Disused	Disused	Disused	Disused	Disused	Disused	Disused	Disused	Disused	Disused	Disused	Disused
8	Bang.North	Kasaba	Bilekalli	Bilekalli kere	Disused	Disused	Disused	Disused	Disused	Disused	Disused	Disused	Disused	Disused	Disused	Disused	Disused	Disused	Disused	Disused	Disused	Disused	Disused	Disused	Disused	Disused	Disused
9	Bang.North	Kasaba	Binnamangala	Binnamangala kere1	Disused	Disused	Disused	Disused	Disused	Disused	Disused	Disused	Disused	Disused	Disused	Disused	Disused	Disused	Disused	Disused	Disused	Disused	Disused	Disused	Disused	Disused	Disused
10	Bang.North	Kasaba	Binnamangala	Binnamangala kunte1	Disused	Disused	Disused	Disused	Disused	Disused	Disused	Disused	Disused	Disused	Disused	Disused	Disused	Disused	Disused	Disused	Disused	Disused	Disused	Disused	Disused	Disused	Disused
11	Bang.North	Kasaba	Binnamangala	Binnamangala kere2	Disused	Disused	Disused	Disused	Disused	Disused	Disused	Disused	Disused	Disused	Disused	Disused	Disused	Disused	Disused	Disused	Disused	Disused	Disused	Disused	Disused	Disused	Disused
12	Bang.North	Kasaba	Binnamangala	Binnamangala kunte2	Disused	Disused	Disused	Disused	Disused	Disused	Disused	Disused	Disused	Disused	Disused	Disused	Disused	Disused	Disused	Disused	Disused	Disused	Disused	Disused	Disused	Disused	Disused
13	Bang.North	Kasaba	Byadarahalli	Byadarahalli kere	Disused	Disused	Disused	Disused	Disused	Disused	Disused	Disused	Disused	Disused	Disused	Disused	Disused	Disused	Disused	Disused	Disused	Disused	Disused	Disused	Disused	Disused	Disused
14	Bang.North	Kasaba	Byadarahalli	Byadarahalli kunte	Disused	Disused	Disused	Disused	Disused	Disused	Disused	Disused	Disused	Disused	Disused	Disused	Disused	Disused	Disused	Disused	Disused	Disused	Disused	Disused	Disused	Disused	Disused
15	Bang.North	Kasaba	Byataguttapalya	Byataguttapalya Lake	Disused	Disused	Disused	Disused	Disused	Disused	Disused	Disused	Disused	Disused	Disused	Disused	Disused	Disused	Disused	Disused	Disused	Disused	Disused	Disused	Disused	Disused	Disused
16	Bang.North	Kasaba	Byatrayanapura	Byatarayapura Lake	Disused	Disused	Disused	Disused	Disused	Disused	Disused	Disused	Disused	Disused	Disused	Disused	Disused	Disused	Disused	Disused	Disused	Disused	Disused	Disused	Disused	Disused	Disused
17	Bang.North	Kasaba	Byatrayanapura	Byatarayapura Kunte	Disused	Disused	Disused	Disused	Disused	Disused	Disused	Disused	Disused	Disused	Disused	Disused	Disused	Disused	Disused	Disused	Disused	Disused	Disused	Disused	Disused	Disused	Disused
18	Bang.North	Kasaba	Chikkamaranahalli	Chkkamaranahalli Lake	Disused	Disused	Disused	Disused	Disused	Disused	Disused	Disused	Disused	Disused	Disused	Disused	Disused	Disused	Disused	Disused	Disused	Disused	Disused	Disused	Disused	Disused	Disused
19	Bang.North	Kasaba	Devara Jeevanahalli	Devara Jeevanahalli Lake	Disused	Disused	Disused	Disused	Disused	Disused	Disused	Disused	Disused	Disused	Disused	Disused	Disused	Disused	Disused	Disused	Disused	Disused	Disused	Disused	Disused	Disused	Disused
20	Bang.North	Kasaba	Dondu Upparahalli	Dandu Upparahalli Kere	Disused	Disused	Disused	Disused	Disused	Disused	Disused	Disused	Disused	Disused	Disused	Disused	Disused	Disused	Disused	Disused	Disused	Disused	Disused	Disused	Disused	Disused	Disused
21	Bang.North	Kasaba	Dokkanahalli	Dokkanahalli kunte	Disused	Disused	Disused	Disused	Disused	Disused	Disused	Disused	Disused	Disused	Disused	Disused	Disused	Disused	Disused	Disused	Disused	Disused	Disused	Disused	Disused	Disused	Disused
22	Bang.North	Kasaba	Dodkunte	Dodkunte kunte1	Disused	Disused	Disused	Disused	Disused	Disused	Disused	Disused	Disused	Disused	Disused	Disused	Disused	Disused	Disused	Disused	Disused	Disused	Disused	Disused	Disused	Disused	Disused
23	Bang.North	Kasaba	Dodkunte	Dodkunte kunte2	Disused	Disused	Disused	Disused	Disused	Disused	Disused	Disused	Disused	Disused	Disused	Disused	Disused	Disused	Disused	Disused	Disused	Disused	Disused	Disused	Disused	Disused	Disused
24	Bang.North	Kasaba	Dodkunte	Dodkunte kunte3	Disused	Disused	Disused	Disused	Disused	Disused	Disused	Disused	Disused	Disused	Disused	Disused	Disused	Disused	Disused	Disused	Disused	Disused	Disused	Disused	Disused	Disused	Disused
25	Bang.North	Kasaba	Dodkunte	Dodkunte kunte4	Disused	Disused	Disused	Disused	Disused	Disused	Disused	Disused	Disused	Disused	Disused	Disused	Disused	Disused	Disused	Disused	Disused	Disused	Disused	Disused	Disused	Disused	Disused
26	Bang.North	Kasaba	Dodkunte Ruthrabhoomi	Doddakunte Rudrabhomi kunte	Disused	Disused	Disused	Disused	Disused	Disused	Disused	Disused	Disused	Disused	Disused	Disused	Disused	Disused	Disused	Disused	Disused	Disused	Disused	Disused	Disused	Disused	Disused
27	Bang.North	Kasaba	Domluru	Domluru Kere	Disused	Disused	Disused	Disused	Disused	Disused	Disused	Disused	Disused	Disused	Disused	Disused	Disused	Disused	Disused	Disused	Disused	Disused	Disused	Disused	Disused	Disused	Disused

Water Body No. (1)	Taluk (2)	Hobli (3)	Village Name (4)	Water body Name (5)	Sampling Area (32)	GPS Location at Sampling Point (33)		Water Quality															Biota				
						Latitude (N)	Longitude (E)	Water Temp. (°C) (34)	Light Transp. (cm) (35)	pH (36)	Conduct. (µS/cm) (37)	TDS (mg/l) (38)	TSS (mg/l) (39)	Turbidity (NTU) (40)	DO (mg/l) (41)	COD (mg/l) (42)	BOD (mg/l) (43)	Total Phosp. (mg/l) (44)	TKN (mg/l) (45)	Total Coliform (MPN/ 100ml) (46)	Quantity of Sewage Inflow (Cumecs) (47)	Sampling & Analysis Date (48)	Vegetation Cover (49)	Vegetation Type (50)	Aquatic Flora (51)	Fauna (52)	Animals (Mammal) (53)
28	Bang.North	Kasaba	Gavipura	Gavipura Kunte-1	Disused	Disused	Disused	Disused	Disused	Disused	Disused	Disused	Disused	Disused	Disused	Disused	Disused	Disused	Disused	Disused	Disused	Disused	Disused	Disused	Disused	Disused	Disused
29	Bang.North	Kasaba	Gavipura	Gavipura Kunte-2	Disused	Disused	Disused	Disused	Disused	Disused	Disused	Disused	Disused	Disused	Disused	Disused	Disused	Disused	Disused	Disused	Disused	Disused	Disused	Disused	Disused	Disused	Disused
30	Bang.North	Kasaba	Gavipura	Gavipura Lake	Disused	Disused	Disused	Disused	Disused	Disused	Disused	Disused	Disused	Disused	Disused	Disused	Disused	Disused	Disused	Disused	Disused	Disused	Disused	Disused	Disused	Disused	Disused
31	Bang.North	Kasaba	Geddalahalli	Geddalahalloi Kunte	Disused	Disused	Disused	Disused	Disused	Disused	Disused	Disused	Disused	Disused	Disused	Disused	Disused	Disused	Disused	Disused	Disused	Disused	Disused	Disused	Disused	Disused	Disused
32	Bang.North	Kasaba	Geddalahalli	Geddalahalloi Lake	Disused	Disused	Disused	Disused	Disused	Disused	Disused	Disused	Disused	Disused	Disused	Disused	Disused	Disused	Disused	Disused	Disused	Disused	Disused	Disused	Disused	Disused	Disused
33	Bang.North	Kasaba	Hanumanthapura	Hanumanthapura Kere	Disused	Disused	Disused	Disused	Disused	Disused	Disused	Disused	Disused	Disused	Disused	Disused	Disused	Disused	Disused	Disused	Disused	Disused	Disused	Disused	Disused	Disused	Disused
34	Bang.North	Kasaba	Hebbal	Hebbal kere	Inlet	13°02' 39.7"	77° 35' 07.2"	25.4	UM	7.5	892	600	8	10	4	80	4	2	1	>1600	No Flow	22.11.17	Partially	Growing on Bank	E, S & Fr.Fl	B, Bt. & Dr.fly	Nil
35	Bang.North	Kasaba	Hennur	Hennur Kunte-1	Disused	Disused	Disused	Disused	Disused	Disused	Disused	Disused	Disused	Disused	Disused	Disused	Disused	Disused	Disused	Disused	Disused	Disused	Disused	Disused	Disused	Disused	Disused
36	Bang.North	Kasaba	Hennur	Hennur Kunte-2	Disused	Disused	Disused	Disused	Disused	Disused	Disused	Disused	Disused	Disused	Disused	Disused	Disused	Disused	Disused	Disused	Disused	Disused	Disused	Disused	Disused	Disused	Disused
37	Bang.North	Kasaba	Hennur	Hennur Lake	Disused	Disused	Disused	Disused	Disused	Disused	Disused	Disused	Disused	Disused	Disused	Disused	Disused	Disused	Disused	Disused	Disused	Disused	Disused	Disused	Disused	Disused	Disused
38	Bang.North	Kasaba	Jakasandra	Jakkasandra Kunte	Disused	Disused	Disused	Disused	Disused	Disused	Disused	Disused	Disused	Disused	Disused	Disused	Disused	Disused	Disused	Disused	Disused	Disused	Disused	Disused	Disused	Disused	Disused
39	Bang.North	Kasaba	Jedihalli	Jedihalli Lake	Disused	Disused	Disused	Disused	Disused	Disused	Disused	Disused	Disused	Disused	Disused	Disused	Disused	Disused	Disused	Disused	Disused	Disused	Disused	Disused	Disused	Disused	Disused
40	Bang.North	Kasaba	Kacharakanahalli	Kajarakanahalli Lake	Dry	Dry	Dry	Dry	Dry	Dry	Dry	Dry	Dry	Dry	Dry	Dry	Dry	Dry	Dry	Dry	Dry	22.11.17	Complete	Growing on Bank	No	B, Bt.& Dr.fly	Cow
41	Bang.North	Kasaba	Kacharakanahalli	Kajarakanahalli Kunte	Disused	Disused	Disused	Disused	Disused	Disused	Disused	Disused	Disused	Disused	Disused	Disused	Disused	Disused	Disused	Disused	Disused	Disused	Disused	Disused	Disused	Disused	Disused
42	Bang.North	Kasaba	Kadagondanahalli (Kalagondanahalli)	Kalagondanahalli Lake	Disused	Disused	Disused	Disused	Disused	Disused	Disused	Disused	Disused	Disused	Disused	Disused	Disused	Disused	Disused	Disused	Disused	Disused	Disused	Disused	Disused	Disused	Disused
43	Bang.North	Kasaba	Karithimmanahalli	Karethimmanahalli Lake	Disused	Disused	Disused	Disused	Disused	Disused	Disused	Disused	Disused	Disused	Disused	Disused	Disused	Disused	Disused	Disused	Disused	Disused	Disused	Disused	Disused	Disused	Disused
44	Bang.North	Kasaba	Kempambudhi	Kempambudhi lake	Under Revival	Dry	Dry	Dry	Dry	Dry	Dry	Dry	Dry	Dry	Dry	Dry	Dry	Dry	Dry	Dry	Dry	22.11.17	Partially	Growing on Bank	E & Free Floating	B & Bt.	Squirrel
45	Bang.North	Kasaba	Kempapura Agrahara	Kempapura Agrahara Kunte-1	Disused	Disused	Disused	Disused	Disused	Disused	Disused	Disused	Disused	Disused	Disused	Disused	Disused	Disused	Disused	Disused	Disused	Disused	Disused	Disused	Disused	Disused	Disused
46	Bang.North	Kasaba	Kempapura Agrahara	Kempapura Agrahara Kunte-2	Disused	Disused	Disused	Disused	Disused	Disused	Disused	Disused	Disused	Disused	Disused	Disused	Disused	Disused	Disused	Disused	Disused	Disused	Disused	Disused	Disused	Disused	Disused
47	Bang.North	Kasaba	Kempapura Agrahara	Kempapura Agrahara Kunte-3	Disused	Disused	Disused	Disused	Disused	Disused	Disused	Disused	Disused	Disused	Disused	Disused	Disused	Disused	Disused	Disused	Disused	Disused	Disused	Disused	Disused	Disused	Disused
48	Bang.North	Kasaba	Kempapura Agrahara	Kempapura Agrahara Kunte-4	Disused	Disused	Disused	Disused	Disused	Disused	Disused	Disused	Disused	Disused	Disused	Disused	Disused	Disused	Disused	Disused	Disused	Disused	Disused	Disused	Disused	Disused	Disused
49	Bang.North	Kasaba	Kempapura Agrahara	Kempapura Agrahara Kunte-5	Disused	Disused	Disused	Disused	Disused	Disused	Disused	Disused	Disused	Disused	Disused	Disused	Disused	Disused	Disused	Disused	Disused	Disused	Disused	Disused	Disused	Disused	Disused
50	Bang.North	Kasaba	Kempapura Agrahara	Kempapura Agrahara Kere	Disused	Disused	Disused	Disused	Disused	Disused	Disused	Disused	Disused	Disused	Disused	Disused	Disused	Disused	Disused	Disused	Disused	Disused	Disused	Disused	Disused	Disused	Disused
51	Bang.North	Kasaba	Kempapura Agrahara	Kempapura Agrahara Kunte-6	Disused	Disused	Disused	Disused	Disused	Disused	Disused	Disused	Disused	Disused	Disused	Disused	Disused	Disused	Disused	Disused	Disused	Disused	Disused	Disused	Disused	Disused	Disused
52	Bang.North	Kasaba	Kempapura Agrahara	Kempapura Agrahara Kunte-7	Disused	Disused	Disused	Disused	Disused	Disused	Disused	Disused	Disused	Disused	Disused	Disused	Disused	Disused	Disused	Disused	Disused	Disused	Disused	Disused	Disused	Disused	Disused
53	Bang.North	Kasaba	Kempapura Agrahara	Kempapura Agrahara Kunte-8	Disused	Disused	Disused	Disused	Disused	Disused	Disused	Disused	Disused	Disused	Disused	Disused	Disused	Disused	Disused	Disused	Disused	Disused	Disused	Disused	Disused	Disused	Disused

Water Body No. (1)	Taluk (2)	Hobli (3)	Village Name (4)	Water body Name (5)	Sampling Area (32)	GPS Location at Sampling Point (33)		Water Quality															Biota				
						Latitude (N)	Longitude (E)	Water Temp. (°C) (34)	Light Transp. (cm) (35)	pH (36)	Conduct. (µS/cm) (37)	TDS (mg/l) (38)	TSS (mg/l) (39)	Turbidity (NTU) (40)	DO (mg/l) (41)	COD (mg/l) (42)	BOD (mg/l) (43)	Total Phosp. (mg/l) (44)	TKN (mg/l) (45)	Total Coliform (MPN/ 100ml) (46)	Quantity of Sewage Inflow (Cumecs) (47)	Sampling & Analysis Date (48)	Vegetation Cover (49)	Vegetation Type (50)	Aquatic Flora (51)	Fauna (52)	Animals (Mammal) (53)
54	Bang.North	Kasaba	Kempapura Agrahara	Kempapura Agrahara Kunte-9	Disused	Disused	Disused	Disused	Disused	Disused	Disused	Disused	Disused	Disused	Disused	Disused	Disused	Disused	Disused	Disused	Disused	Disused	Disused	Disused	Disused	Disused	Disused
55	Bang.North	Kasaba	Kempapura Agrahara	Kempapura Agrahara Kunte-10	Disused	Disused	Disused	Disused	Disused	Disused	Disused	Disused	Disused	Disused	Disused	Disused	Disused	Disused	Disused	Disused	Disused	Disused	Disused	Disused	Disused	Disused	Disused
56	Bang.North	Kasaba	Lingarajapura	Lingarajapura Lake-1	Disused	Disused	Disused	Disused	Disused	Disused	Disused	Disused	Disused	Disused	Disused	Disused	Disused	Disused	Disused	Disused	Disused	Disused	Disused	Disused	Disused	Disused	Disused
57	Bang.North	Kasaba	Lingarajapura	Lingarajapura Lake-2	Disused	Disused	Disused	Disused	Disused	Disused	Disused	Disused	Disused	Disused	Disused	Disused	Disused	Disused	Disused	Disused	Disused	Disused	Disused	Disused	Disused	Disused	Disused
58	Bang.North	Kasaba	Mattikere	Mattikere Kere	Inlet	13° 02' 12.0"	77° 33' 06.3"	23.3	2	7.3	564	400	12	16	6	68	8	1	7	>1600	No Flow	28.11.17	Partially	Growing on Bank	Nil	F, B, Bt, D.fly & Tortise	No
59	Bang.North	Kasaba	Nagashettyhalli	Nagashettyhalli Kunte-1	Disused	Disused	Disused	Disused	Disused	Disused	Disused	Disused	Disused	Disused	Disused	Disused	Disused	Disused	Disused	Disused	Disused	Disused	Disused	Disused	Disused	Disused	Disused
60	Bang.North	Kasaba	Nagashettyhalli	Nagashettyhalli Kunte-2	Disused	Disused	Disused	Disused	Disused	Disused	Disused	Disused	Disused	Disused	Disused	Disused	Disused	Disused	Disused	Disused	Disused	Disused	Disused	Disused	Disused	Disused	Disused
61	Bang.North	Kasaba	Nagashettyhalli	Nagashettyhalli Kunte-3	Disused	Disused	Disused	Disused	Disused	Disused	Disused	Disused	Disused	Disused	Disused	Disused	Disused	Disused	Disused	Disused	Disused	Disused	Disused	Disused	Disused	Disused	Disused
62	Bang.North	Kasaba	Nagawara	Nagawara Kunte	Disused	Disused	Disused	Disused	Disused	Disused	Disused	Disused	Disused	Disused	Disused	Disused	Disused	Disused	Disused	Disused	Disused	Disused	Disused	Disused	Disused	Disused	Disused
63	Bang.North	Kasaba	Nagawara	Nagawara Lake	Inlet	13° 02' 46.2"	77° 36' 21.8"	25.6	16	8.1	632	310	8	14	5.8	72	4	1	7	>1600	No Flow	28.11.17	Partially	Growing on Bank	E & Floating	F, B, Bt. & Dr.fly	Nil
66	Bang.North	Kasaba	Rajamahal	Rajamahal Kunte2	Disused	Disused	Disused	Disused	Disused	Disused	Disused	Disused	Disused	Disused	Disused	Disused	Disused	Disused	Disused	Disused	Disused	Disused	Disused	Disused	Disused	Disused	Disused
67	Bang.North	Kasaba	Rajamahal	Rajamahal Kere (Newly Created)	-	13° 00' 03.8"	77° 35' 10.2"	24.1	28	7.8	803	338	14	18	2.4	16	3.8	0.1	7	80	No Flow	28.11.17	Partially	Growing on bank	Emergent	Birds & Bt.	No
68	Bang.North	Kasaba	Rajamahal	Sankey Tank	Inlet	13° 00' 45.0"	77° 34' 22.8"	25.0	4	7.3	373	200	12	14	6.2	106	10	1	7	>1600	No Flow	28.11.17	Partial	Aquatic plant	E & floating	B, Bt., Dr.fly & Snake	Nil
69	Bang.North	Kasaba	Sampigehalli	Sampinge Kere	Shrunk to Kunte	12° 58' 05.8"	77° 35' 24.2"	23.9	15	7.3	537	380	40	17.9	0.8	64	15.4	0.2	7	>1600	No Flow	28.11.17	Partial	Growing on Bank	Floating	Nil	Nil
70	Bang.North	Kasaba	Sampigehalli	Sampangee kunte	Dry	Dry	Dry	Dry	Dry	Dry	Dry	Dry	Dry	Dry	Dry	Dry	Dry	Dry	Dry	Dry	Dry	07.11.16	Nil	Nil	Nil	Birds & Bt.	Rat, Cat & Dog
71	Bang.North	Kasaba	Siddapur	Siddapur Kere	Disused	Disused	Disused	Disused	Disused	Disused	Disused	Disused	Disused	Disused	Disused	Disused	Disused	Disused	Disused	Disused	Disused	Disused	Disused	Disused	Disused	Disused	Disused
72	Bang.North	Kasaba	Sunkanahalli	Sunkanahalli Kunte-1	Disused	Disused	Disused	Disused	Disused	Disused	Disused	Disused	Disused	Disused	Disused	Disused	Disused	Disused	Disused	Disused	Disused	Disused	Disused	Disused	Disused	Disused	Disused
73	Bang.North	Kasaba	Sunkanahalli	Sunkanahalli Kunte-2	Disused	Disused	Disused	Disused	Disused	Disused	Disused	Disused	Disused	Disused	Disused	Disused	Disused	Disused	Disused	Disused	Disused	Disused	Disused	Disused	Disused	Disused	Disused
74	Bang.North	Kasaba	Ulsoor	Ulsoor Lake	Inlet	12° 59' 06.4"	77° 37' 19.3"	25	23	7.8	600	300	38	17	6.4	79	3	2	7	>1600	No Flow	28.11.17	Partially	Growing on Bank	Nil	F, B, Bt. & Dr.fly	Nil
75	Bang.North	Kasaba	Ulsoor	Ulsoor Kunte	Disused	Disused	Disused	Disused	Disused	Disused	Disused	Disused	Disused	Disused	Disused	Disused	Disused	Disused	Disused	Disused	Disused	Disused	Disused	Disused	Disused	Disused	Disused
76	Bang.North	Kasaba	Upparahalli	Lalbhagh kere	Inlet	12° 56' 41.1"	77° 34' 53.1"	25.5	26	8.2	452	316	16	12	7.2	52	9	1	7	>1600	No Flow	28.11.17	Partially	Growing on Bank	Nil	B, Bt., Dr.fly & Tortoise	Nil
77	Bang.North	Kasaba	Valyalikaval	Valyalikaval kunte	Disused	Disused	Disused	Disused	Disused	Disused	Disused	Disused	Disused	Disused	Disused	Disused	Disused	Disused	Disused	Disused	Disused	Disused	Disused	Disused	Disused	Disused	Disused

Water Body No. (1)	Taluk (2)	Hobli (3)	Village Name (4)	Water body Name (5)	Sampling Area (32)	GPS Location at Sampling Point (33)		Water Quality															Biota				
						Latitude (N)	Longitude (E)	Water Temp. (°C) (34)	Light Transp. (cm) (35)	pH (36)	Conduct. (µS/cm) (37)	TDS (mg/l) (38)	TSS (mg/l) (39)	Turbidity (NTU) (40)	DO (mg/l) (41)	COD (mg/l) (42)	BOD (mg/l) (43)	Total Phosp. (mg/l) (44)	TKN (mg/l) (45)	Total Coliform (MPN/ 100ml) (46)	Quantity of Sewage Inflow (Cumecs) (47)	Sampling & Analysis Date (48)	Vegetation Cover (49)	Vegetation Type (50)	Aquatic Flora (51)	Fauna (52)	Animals (Mammal) (53)
78	Bang.North	Yeshwanthpura	Abbigere	Abbigere Kere	-	13° 04' 42.3"	77° 31' 31.5"	28.2	0.16	7.0	878	630	24	6.9	1.2	32	7.7	0.5	24	>1600	No Flow	22.11.17	Complete	Growing on Bank	Emergent	B, Bt., D.fly & Snake	Cow
79	Bang.North	Yeshwanth.	Abbigere	Abbigere kunte1	Disused	Disused	Disused	Disused	Disused	Disused	Disused	Disused	Disused	Disused	Disused	Disused	Disused	Disused	Disused	Disused	Disused	Disused	Disused	Disused	Disused	Disused	Disused
80	Bang.North	Yeshwanthpura	Agarahara Dasarahalli	Agrahara Kere	Disused	Disused	Disused	Disused	Disused	Disused	Disused	Disused	Disused	Disused	Disused	Disused	Disused	Disused	Disused	Disused	Disused	Disused	Disused	Disused	Disused	Disused	Disused
81	Bang.North	Yeshwanthpura	Bagalakunte	Bagalakunte kunte1	Disused	Disused	Disused	Disused	Disused	Disused	Disused	Disused	Disused	Disused	Disused	Disused	Disused	Disused	Disused	Disused	Disused	Disused	Disused	Disused	Disused	Disused	Disused
82	Bang.North	Yeshwanthpura	Bagalakunte	Bagalakunte kunte2	Disused	Disused	Disused	Disused	Disused	Disused	Disused	Disused	Disused	Disused	Disused	Disused	Disused	Disused	Disused	Disused	Disused	Disused	Disused	Disused	Disused	Disused	Disused
83	Bang.North	Yeshwanth.	Bagalakunte	Bagalakunte kere1	Disused	Disused	Disused	Disused	Disused	Disused	Disused	Disused	Disused	Disused	Disused	Disused	Disused	Disused	Disused	Disused	Disused	Disused	Disused	Disused	Disused	Disused	Disused
84	Bang.North	Yeshwanthpura	Bagalakunte	Bagalakunte kunte3	Disused	Disused	Disused	Disused	Disused	Disused	Disused	Disused	Disused	Disused	Disused	Disused	Disused	Disused	Disused	Disused	Disused	Disused	Disused	Disused	Disused	Disused	Disused
85	Bang.North	Yeshwanthpura	Bagalakunte	Bagalagunte Govt.Lake	Dry (Rejuvenation under progress)																	22.11.17	Partially	Growing on Bank	Emergent	Birds & Bt.	Cow
86	Bang.North	Yeshwanthpura	Chikka Banavara	Chikkabanavara kere	Inlet	13° 04' 58.0"	77° 30' 41.7"	26.4	UM	8	1219	700	128	98.7	0.8	80	19.2	0.3	10	>1600	No Flow	22.11.17	Partially	Growing on Bank	E, S & Fl	Birds	Nil
					Outlet	13° 05' 09.2"	77° 30' 20.6"	28.8	9	7.5	1183	950	44	23.8	2.6	96	23.0	0.5	10	>1600	-							
87	Bang.North	Yeshwanthpura	Chikka Banavara	Chikkabanavara kunte-1	Dry	Dry	Dry	Dry	Dry	Dry	Dry	Dry	Dry	Dry	Dry	Dry	Dry	Dry	Dry	Dry	Dry	Dry	Complete	Growing on Bank	No	Birds	Squirrels
88	Bang.North	Yeshwanthpura	Chikka Banavara	Chikkabanavara Kunte -2	Disused	Disused	Disused	Disused	Disused	Disused	Disused	Disused	Disused	Disused	Disused	Disused	Disused	Disused	Disused	Disused	Disused	Disused	Disused	Disused	Disused	Disused	Disused
89	Bang.North	Yeshwanthpura	Chikkasandra	Chikkasandra kunte1	Disused	Disused	Disused	Disused	Disused	Disused	Disused	Disused	Disused	Disused	Disused	Disused	Disused	Disused	Disused	Disused	Disused	Disused	Disused	Disused	Disused	Disused	Disused
90	Bang.North	Yeshwanthpura	Chikkasandra	Chikkasandra kunte2	Disused	Disused	Disused	Disused	Disused	Disused	Disused	Disused	Disused	Disused	Disused	Disused	Disused	Disused	Disused	Disused	Disused	Disused	Disused	Disused	Disused	Disused	Disused
91	Bang.North	Yeshwanthpura	Chikkasandra	Chikkasandra kunte3	Disused	Disused	Disused	Disused	Disused	Disused	Disused	Disused	Disused	Disused	Disused	Disused	Disused	Disused	Disused	Disused	Disused	Disused	Disused	Disused	Disused	Disused	Disused
92	Bang.North	Yeshwanthpura	Chikkasandra	Chikkasandra kunte4	Disused	Disused	Disused	Disused	Disused	Disused	Disused	Disused	Disused	Disused	Disused	Disused	Disused	Disused	Disused	Disused	Disused	Disused	Disused	Disused	Disused	Disused	Disused
93	Bang.North	Yeshwanthpura	Chokkasandra	Chokkasandra Lake	Inlet	13° 02' 28.0"	77° 30' 50.0"	25.6	13	7.5	343	274	35	48.7	5.6	80	19.2	0.6	10	220	No Flow	22.11.17	Partially	Growing on Bank	Emergent	B, Bt.& D.fly	Nil
					Outlet	13° 02' 31.7"	77° 30' 40.0"	25.8	8	7.6	319	250	242	237.5	4.4	144	34.6	0.7	17	22	-							
94	Bang.North	Yeshwanth.	Dasarahalli	Dasarahalli kunte1	Disused	Disused	Disused	Disused	Disused	Disused	Disused	Disused	Disused	Disused	Disused	Disused	Disused	Disused	Disused	Disused	Disused	Disused	Disused	Disused	Disused	Disused	Disused
95	Bang.North	Yeshwanthpura	Dasarahalli	Dasarahalli kunte2	Disused	Disused	Disused	Disused	Disused	Disused	Disused	Disused	Disused	Disused	Disused	Disused	Disused	Disused	Disused	Disused	Disused	Disused	Disused	Disused	Disused	Disused	Disused
96	Bang.North	Yeshwanthpura	Doddabidrakallu	Doddabidarakallu kunte1	Disused	Disused	Disused	Disused	Disused	Disused	Disused	Disused	Disused	Disused	Disused	Disused	Disused	Disused	Disused	Disused	Disused	Disused	Disused	Disused	Disused	Disused	Disused
97	Bang.North	Yeshwanthpura	Doddabidrakallu	Doddabidarakallu lake	Inlet	13° 02' 36.7"	77° 29' 48.3"	26.5	UM	7.1	1511	700	506	277.5	0.2	320	76.8	1.6	52	>1600	UM	22.11.17	Complete	Growing on Bank	Free Floating	Birds & D.fly	No
					Outlet	13° 02' 40.7"	77° 29' 34.1"	26.2	5	7.1	1573	852	55	749	0.2	144	34.6	1.3	66	>1600	-							

Water Body No. (1)	Taluk (2)	Hobli (3)	Village Name (4)	Water body Name (5)	Sampling Area (32)	GPS Location at Sampling Point (33)		Water Quality															Biota				
						Latitude (N)	Longitude (E)	Water Temp. (°C) (34)	Light Transp. (cm) (35)	pH (36)	Conduct. (µS/cm) (37)	TDS (mg/l) (38)	TSS (mg/l) (39)	Turbidity (NTU) (40)	DO (mg/l) (41)	COD (mg/l) (42)	BOD (mg/l) (43)	Total Phosp. (mg/l) (44)	TKN (mg/l) (45)	Total Coliform (MPN/ 100ml) (46)	Quantity of Sewage Inflow (Cumecs) (47)	Sampling & Analysis Date (48)	Vegetation Cover (49)	Vegetation Type (50)	Aquatic Flora (51)	Fauna (52)	Animals (Mammal) (53)
98	Bang.North	Yeshwanthpura	Doddabidrakallu	Doddabidarakallu kunte2	Disused	Disused	Disused	Disused	Disused	Disused	Disused	Disused	Disused	Disused	Disused	Disused	Disused	Disused	Disused	Disused	Disused	Disused	Disused	Disused	Disused	Disused	Disused
99	Bang.North	Yeshwanthpura	Doddabidrakallu	Doddabidarakallu kunte3	Disused	Disused	Disused	Disused	Disused	Disused	Disused	Disused	Disused	Disused	Disused	Disused	Disused	Disused	Disused	Disused	Disused	Disused	Disused	Disused	Disused	Disused	Disused
100	Bang.North	Yeshwanthpura	Doddabidrakallu	Doddabidarakallu kunte4	Dry	Dry	Dry	Dry	Dry	Dry	Dry	Dry	Dry	Dry	Dry	Dry	Dry	Dry	Dry	Dry	Dry	Dry	Partially	Growing on Bank	No	Butterfly	No
101	Bang.North	Yeshwanthpura	Doddabidrakallu	Doddabidarakallu kunte5	Disused	Disused	Disused	Disused	Disused	Disused	Disused	Disused	Disused	Disused	Disused	Disused	Disused	Disused	Disused	Disused	Disused	Disused	Disused	Disused	Disused	Disused	Disused
102	Bang.North	Yeshwanthpura	Doddabidrakallu	Doddabidarakallu kunte6	Disused	Disused	Disused	Disused	Disused	Disused	Disused	Disused	Disused	Disused	Disused	Disused	Disused	Disused	Disused	Disused	Disused	Disused	Disused	Disused	Disused	Disused	Disused
103	Bang.North	Yeshwanthpura	Doddabidrakallu	Doddabidarakallu kunte7	Disused	Disused	Disused	Disused	Disused	Disused	Disused	Disused	Disused	Disused	Disused	Disused	Disused	Disused	Disused	Disused	Disused	Disused	Disused	Disused	Disused	Disused	Disused
104	Bang.North	Yeshwanthpura	Doddabidrakallu	Doddabidarakallu kunte8	Disused	Disused	Disused	Disused	Disused	Disused	Disused	Disused	Disused	Disused	Disused	Disused	Disused	Disused	Disused	Disused	Disused	Disused	Disused	Disused	Disused	Disused	Disused
105	Bang.North	Yeshwanthpura	Doddabidrakallu	Doddabidarakallu kunte9	Dry	Dry	Dry	Dry	Dry	Dry	Dry	Dry	Dry	Dry	Dry	Dry	Dry	Dry	Dry	Dry	Dry	Dry	Partially	Growing on Bank	No	No	No
106	Bang.North	Yeshwanthpura	Doddabidrakallu	Doddabidarakallu kunte10	Disused	Disused	Disused	Disused	Disused	Disused	Disused	Disused	Disused	Disused	Disused	Disused	Disused	Disused	Disused	Disused	Disused	Disused	Disused	Disused	Disused	Disused	Disused
107	Bang.North	Yeshwanthpura	Doddabidrakallu	Doddabidarakallu kunte11	Disused	Disused	Disused	Disused	Disused	Disused	Disused	Disused	Disused	Disused	Disused	Disused	Disused	Disused	Disused	Disused	Disused	Disused	Disused	Disused	Disused	Disused	Disused
108	Bang.North	Yeshwanthpura	Gangondanahalli	Gangondanahalli kunte	Disused	Disused	Disused	Disused	Disused	Disused	Disused	Disused	Disused	Disused	Disused	Disused	Disused	Disused	Disused	Disused	Disused	Disused	Disused	Disused	Disused	Disused	Disused
109	Bang.North	Yeshwanthpura	Ganigarahalli	Ganigarahalli kere	-	13° 05' 29.5"	77° 30' 40.6"	29	4	7.0	127	110	261	210	6.6	48	13.9	0.2	10	220	No Flow	22.11.17	Partially	Pongamia planted inside lake	E, S & Free Floating	Frog	Cattle
110	Bang.North	Yeshwanthpura	Guladahalli	Keregulladahalli Kunte	Disused	Disused	Disused	Disused	Disused	Disused	Disused	Disused	Disused	Disused	Disused	Disused	Disused	Disused	Disused	Disused	Disused	Disused	Disused	Disused	Disused	Disused	Disused
111	Bang.North	Yeshwanthpura	Handrahalli	Andhrahalli Lake	-	13° 00' 41.2"	77° 29' 12.7"	24	18	7.6	556	240	34	49	3.8	80	21.6	1.6	31	220	No Flow	22.11.17	Partially	Growing on Bank	Nil	B, Bt.& D.fly	Nil
112	Bang.North	Yeshwanthpura	Hegganahalli	Hegganahalli kunte1	Disused	Disused	Disused	Disused	Disused	Disused	Disused	Disused	Disused	Disused	Disused	Disused	Disused	Disused	Disused	Disused	Disused	Disused	Disused	Disused	Disused	Disused	Disused
113	Bang.North	Yeshwanthpura	Hegganahalli	Hegganahalli kunte2	Disused	Disused	Disused	Disused	Disused	Disused	Disused	Disused	Disused	Disused	Disused	Disused	Disused	Disused	Disused	Disused	Disused	Disused	Disused	Disused	Disused	Disused	Disused
114	Bang.North	Yeshwanthpura	Herohalli	Herohalli Lake	-	12° 59' 24.5"	77° 29' 26.7"	30	25	7.1	715	440	40	53	4.0	176	16	0.9	10	>1600	No Flow	22.11.17	Partially	Growing on Bank	Nil	B, F, Bt. & D.fly	Nil
115	Bang.North	Yeshwanth.	Herohalli	Herohalli kunte1	Dry	Dry	Dry	Dry	Dry	Dry	Dry	Dry	Dry	Dry	Dry	Dry	Dry	Dry	Dry	Dry	Dry	Dry	Dry	Dry	Dry	Dry	Dry
116	Bang.North	Yeshwanth.	Herohalli	Herohalli kunte2	Disused	Disused	Disused	Disused	Disused	Disused	Disused	Disused	Disused	Disused	Disused	Disused	Disused	Disused	Disused	Disused	Disused	Disused	Disused	Disused	Disused	Disused	Disused
117	Bang.North	Yeshwanthpura	Herohalli	Herohalli Thotadakere	-	12° 58' 59.1"	77° 29' 28.9"	22.3	UM	7.4	1742	1020	320	97.5	0.2	176	42.2	1.9	87	>1600	UM	22.11.17	Partially	Growing on Bank	Emergent	B, Bt.& D.fly	Cattle
118	Bang.North	Yeshwanth.	Herohalli	Herohalli kunte3	Disused	Disused	Disused	Disused	Disused	Disused	Disused	Disused	Disused	Disused	Disused	Disused	Disused	Disused	Disused	Disused	Disused	Disused	Disused	Disused	Disused	Disused	Disused
119	Bang.North	Yeshwanthpura	Herohalli	Herohalli kunte4	Dry	Dry	Dry	Dry	Dry	Dry	Dry	Dry	Dry	Dry	Dry	Dry	Dry	Dry	Dry	Dry	Dry	Dry	Complete	Growing on Bank	Emergent	Birds & Butterfly	No
120	Bang.North	Yeshwanthpura	Herohalli	Herohalli kunte5	Disused	Disused	Disused	Disused	Disused	Disused	Disused	Disused	Disused	Disused	Disused	Disused	Disused	Disused	Disused	Disused	Disused	Disused	Disused	Disused	Disused	Disused	Disused

Water Body No. (1)	Taluk (2)	Hobli (3)	Village Name (4)	Water body Name (5)	Sampling Area (32)	GPS Location at Sampling Point (33)		Water Quality															Biota				
						Latitude (N)	Longitude (E)	Water Temp. (°C) (34)	Light Transp. (cm) (35)	pH (36)	Conduct. (µS/cm) (37)	TDS (mg/l) (38)	TSS (mg/l) (39)	Turbidity (NTU) (40)	DO (mg/l) (41)	COD (mg/l) (42)	BOD (mg/l) (43)	Total Phosp. (mg/l) (44)	TKN (mg/l) (45)	Total Coliform (MPN/ 100ml) (46)	Quantity of Sewage Inflow (Cumecs) (47)	Sampling & Analysis Date (48)	Vegetation Cover (49)	Vegetation Type (50)	Aquatic Flora (51)	Fauna (52)	Animals (Mammal) (53)
121	Bang.North	Yeshwanthpura	Herohalli	Herohalli kunte6 (Newly Created)	Not Sampled	NS	NS	NS	NS	NS	NS	NS	NS	NS	NS	NS	NS	NS	NS	NS	NS	NS	Partially	Growing on Bank	Emergent	Birds & Butterfly	No
122	Bang.North	Yeshwanthpura	Hosahalli Golarapalya	Hosahalli Golarapalya kunte	Disused	Disused	Disused	Disused	Disused	Disused	Disused	Disused	Disused	Disused	Disused	Disused	Disused	Disused	Disused	Disused	Disused	Disused	Disused	Disused	Disused	Disused	Disused
123	Bang.North	Yeshwanth.	Jalahalli	Jalahalli kunte	Disused	Disused	Disused	Disused	Disused	Disused	Disused	Disused	Disused	Disused	Disused	Disused	Disused	Disused	Disused	Disused	Disused	Disused	Disused	Disused	Disused	Disused	Disused
124	Bang.North	Yeshwanthpura	Jarkabandu Kavalu (T1)	Jarakabande kavalu kunte1	Disused	Disused	Disused	Disused	Disused	Disused	Disused	Disused	Disused	Disused	Disused	Disused	Disused	Disused	Disused	Disused	Disused	Disused	Disused	Disused	Disused	Disused	Disused
125	Bang.North	Yeshwanthpura	Jarkabandu Kavalu (T1)	Jarakabande kavalu kunte2	Disused	Disused	Disused	Disused	Disused	Disused	Disused	Disused	Disused	Disused	Disused	Disused	Disused	Disused	Disused	Disused	Disused	Disused	Disused	Disused	Disused	Disused	Disused
126	Bang.North	Yeshwanthpura	Kammagondana halli	Kammagondana halli kunte1	Disused	Disused	Disused	Disused	Disused	Disused	Disused	Disused	Disused	Disused	Disused	Disused	Disused	Disused	Disused	Disused	Disused	Disused	Disused	Disused	Disused	Disused	Disused
127	Bang.North	Yeshwanthpura	Kammagondana halli	Kammagondana halli kunte2	Disused	Disused	Disused	Disused	Disused	Disused	Disused	Disused	Disused	Disused	Disused	Disused	Disused	Disused	Disused	Disused	Disused	Disused	Disused	Disused	Disused	Disused	Disused
128	Bang.North	Yeshwanthpura	Kammagondana halli	Kammagondana halli lake	Dry	Dry	Dry	Dry	Dry	Dry	Dry	Dry	Dry	Dry	Dry	Dry	Dry	Dry	Dry	Dry	Dry	22.11.17	Partially	Growing on Bank	Nil	Birds	Nil
129	Bang.North	Yeshwanthpura	Kannehalli	Kannalli kere	Inlet	12° 58' 05.3"	77° 27' 35.2"	25.2	45	8.1	590	280	24	6.8	6.2	24	3.3	2.0	7	>1600	No Flow	22.11.17	Partially	Growing on Bank	E, S, Rt.Fl. & Fr.Fl.	Frogs, F & B	Cattle, S & G
130	Bang.North	Yeshwanth.	Kannehalli	Kannalli Kunte -1	Disused	Disused	Disused	Disused	Disused	Disused	Disused	Disused	Disused	Disused	Disused	Disused	Disused	Disused	Disused	Disused	Disused	Disused	Disused	Disused	Disused	Disused	Disused
131	Bang.North	Yeshwanth.	Kannehalli	Kannalli Kunte -2	Disused	Disused	Disused	Disused	Disused	Disused	Disused	Disused	Disused	Disused	Disused	Disused	Disused	Disused	Disused	Disused	Disused	Disused	Disused	Disused	Disused	Disused	Disused
132	Bang.North	Yeshwanthpura	Kannehalli	Channabasappana katte (NC)	Dry	Dry	Dry	Dry	Dry	Dry	Dry	Dry	Dry	Dry	Dry	Dry	Dry	Dry	Dry	Dry	Dry	Dry	Partially	Growing on Bank	Nil	Nil	Nil
133	Bang.North	Yeshwanth.	Kannehalli	Kannalli Kunte -3	Disused	Disused	Disused	Disused	Disused	Disused	Disused	Disused	Disused	Disused	Disused	Disused	Disused	Disused	Disused	Disused	Disused	Disused	Disused	Disused	Disused	Disused	Disused
134	Bang.North	Yeshwanthpura	Kannehalli	Kannalli katte-1 (Newly Created)	Not Sampled	NS	NS	NS	NS	NS	NS	NS	NS	NS	NS	NS	NS	NS	NS	NS	NS	NS	Partially	Growing on Bank	Nil	Frogs & birds	Nil
135	Bang.North	Yeshwanthpura	Kannehalli	Parvatana katte	Not Sampled	NS	NS	NS	NS	NS	NS	NS	NS	NS	NS	NS	NS	NS	NS	NS	NS	NS	Partially	Growing on Bank	Submerg. & Emerg.	frogs	Cattle, goat & sheep
136	Bang.North	Yeshwanthpura	Kannehalli	Kannalli kunte-4	Dry	Dry	Dry	Dry	Dry	Dry	Dry	Dry	Dry	Dry	Dry	Dry	Dry	Dry	Dry	Dry	Dry	Dry	Partially	Growing on Bank	Emergent	Frogs	Cattle
137	Bang.North	Yeshwanthpura	Kannehalli	Mande Katte (Newly Created)	Not Sampled	NS	NS	NS	NS	NS	NS	NS	NS	NS	NS	NS	NS	NS	NS	NS	NS	NS	Partially	Growing on Bank	Nil	Frogs	Cattle, goat & sheep
138	Bang.North	Yeshwanthpura	Kannehalli	Govt lake (Newly Created)	Disused	Disused	Disused	Disused	Disused	Disused	Disused	Disused	Disused	Disused	Disused	Disused	Disused	Disused	Disused	Disused	Disused	Disused	Disused	Disused	Disused	Disused	Disused
139	Bang.North	Yeshwanthpura	Kannehalli	Kannalli Katte -2	Dry	Dry	Dry	Dry	Dry	Dry	Dry	Dry	Dry	Dry	Dry	Dry	Dry	Dry	Dry	Dry	Dry	Dry	Partially	Growing on Bank	Emergent	Frogs	Nil
140	Bang.North	Yeshwanthpura	Karivobanahalli	Karihobanahalli kere	Dry	Dry	Dry	Dry	Dry	Dry	Dry	Dry	Dry	Dry	Dry	Dry	Dry	Dry	Dry	Dry	Dry	22.11.17	Partially	Growing on Bank	Nil	B, Bt.& D.fly	Nil
141	Bang.North	Yeshwanthpura	Kasaba Yeshwanthpura	Yeshwanthpura kunte1	Disused	Disused	Disused	Disused	Disused	Disused	Disused	Disused	Disused	Disused	Disused	Disused	Disused	Disused	Disused	Disused	Disused	Disused	Disused	Disused	Disused	Disused	Disused
142	Bang.North	Yeshwanthpura	Kasaba Yeshwanthpura	Yeshwanthpura kunte2	Disused	Disused	Disused	Disused	Disused	Disused	Disused	Disused	Disused	Disused	Disused	Disused	Disused	Disused	Disused	Disused	Disused	Disused	Disused	Disused	Disused	Disused	Disused
143	Bang.North	Yeshwanthpura	Kasaba Yeshwanthpura	Kasaba Yeshwantpur kere	Disused	Disused	Disused	Disused	Disused	Disused	Disused	Disused	Disused	Disused	Disused	Disused	Disused	Disused	Disused	Disused	Disused	Disused	Disused	Disused	Disused	Disused	Disused
144	Bang.North	Yeshwanthpura	Kethamaranahalli	Kethamaranahalli kere-1	Disused	Disused	Disused	Disused	Disused	Disused	Disused	Disused	Disused	Disused	Disused	Disused	Disused	Disused	Disused	Disused	Disused	Disused	Disused	Disused	Disused	Disused	Disused

Water Body No. (1)	Taluk (2)	Hobli (3)	Village Name (4)	Water body Name (5)	Sampling Area (32)	GPS Location at Sampling Point (33)		Water Quality															Biota				
						Latitude (N)	Longitude (E)	Water Temp. (°C) (34)	Light Transp. (cm) (35)	pH (36)	Conduct. (µS/cm) (37)	TDS (mg/l) (38)	TSS (mg/l) (39)	Turbidity (NTU) (40)	DO (mg/l) (41)	COD (mg/l) (42)	BOD (mg/l) (43)	Total Phosp. (mg/l) (44)	TKN (mg/l) (45)	Total Coliform (MPN/ 100ml) (46)	Quantity of Sewage Inflow (Cumecs) (47)	Sampling & Analysis Date (48)	Vegetation Cover (49)	Vegetation Type (50)	Aquatic Flora (51)	Fauna (52)	Animals (Mammal) (53)
145	Bang.North	Yeshwanthpura	Kethamaranahalli	Kethamaranahalli kere-2	Disused	Disused	Disused	Disused	Disused	Disused	Disused	Disused	Disused	Disused	Disused	Disused	Disused	Disused	Disused	Disused	Disused	Disused	Disused	Disused	Disused	Disused	Disused
146	Bang.North	Yeshwanthpura	Kethamaranahalli	Kethamaranahalli kunte1	Disused	Disused	Disused	Disused	Disused	Disused	Disused	Disused	Disused	Disused	Disused	Disused	Disused	Disused	Disused	Disused	Disused	Disused	Disused	Disused	Disused	Disused	Disused
147	Bang.North	Yeshwanthpura	Kethamaranahalli	Kethamaranahalli kunte2	Disused	Disused	Disused	Disused	Disused	Disused	Disused	Disused	Disused	Disused	Disused	Disused	Disused	Disused	Disused	Disused	Disused	Disused	Disused	Disused	Disused	Disused	Disused
148	Bang.North	Yeshwanthpura	Kethamaranahalli	Kethamaranahalli kunte3	Disused	Disused	Disused	Disused	Disused	Disused	Disused	Disused	Disused	Disused	Disused	Disused	Disused	Disused	Disused	Disused	Disused	Disused	Disused	Disused	Disused	Disused	Disused
149	Bang.North	Yeshwanthpura	Kethamaranahalli	Kethamaranahalli kere-3	Disused	Disused	Disused	Disused	Disused	Disused	Disused	Disused	Disused	Disused	Disused	Disused	Disused	Disused	Disused	Disused	Disused	Disused	Disused	Disused	Disused	Disused	Disused
150	Bang.North	Yeshwanthpura	Kethamaranahalli	Kethamaranahalli kere-4	Disused	Disused	Disused	Disused	Disused	Disused	Disused	Disused	Disused	Disused	Disused	Disused	Disused	Disused	Disused	Disused	Disused	Disused	Disused	Disused	Disused	Disused	Disused
151	Bang.North	Yeshwanth. pura	Kodagehalli	Ajjegowdana katte	Dry	Dry	Dry	Dry	Dry	Dry	Dry	Dry	Dry	Dry	Dry	Dry	Dry	Dry	Dry	Dry	Dry	22.11.17	Partially	Growing on Bank	E & S	Frogs	Nil
152	Bang.North	Yeshwanth.	Kodagehalli	Chikkagollarahatti	Disused	Disused	Disused	Disused	Disused	Disused	Disused	Disused	Disused	Disused	Disused	Disused	Disused	Disused	Disused	Disused	Disused	Disused	Disused	Disused	Disused	Disused	Disused
153	Bang.North	Yeshwanthpura	Kodagehalli	Kodigehalli kere	Inlet	12° 58' 40.4"	77° 28' 05.5"	24.2	29	8.6	554	322	21.6	9.6	5.2	21.6	3.6	0.7	7	>1600	UM	22.11.17	Complete	Growing on Bank	E, S & Fl.	Birds	Nil
154	Bang.North	Yeshwanth.	Kodagehalli	Kodigehalli kunte	Disused	Disused	Disused	Disused	Disused	Disused	Disused	Disused	Disused	Disused	Disused	Disused	Disused	Disused	Disused	Disused	Disused	Disused	Disused	Disused	Disused	Disused	Disused
155	Bang.North	Yeshwanth.	Kodagehalli	Gongadipura kere	Disused	Disused	Disused	Disused	Disused	Disused	Disused	Disused	Disused	Disused	Disused	Disused	Disused	Disused	Disused	Disused	Disused	Disused	Disused	Disused	Disused	Disused	Disused
156	Bang.North	Yeshwanth.	Kodagehalli	Gongadipura kunte	Disused	Disused	Disused	Disused	Disused	Disused	Disused	Disused	Disused	Disused	Disused	Disused	Disused	Disused	Disused	Disused	Disused	Disused	Disused	Disused	Disused	Disused	Disused
157	Bang.North	Yeshwanth.	Laggere	Laggere kunte1	Disused	Disused	Disused	Disused	Disused	Disused	Disused	Disused	Disused	Disused	Disused	Disused	Disused	Disused	Disused	Disused	Disused	Disused	Disused	Disused	Disused	Disused	Disused
158	Bang.North	Yeshwanth.	Laggere	Laggeri Katte	Disused	Disused	Disused	Disused	Disused	Disused	Disused	Disused	Disused	Disused	Disused	Disused	Disused	Disused	Disused	Disused	Disused	Disused	Disused	Disused	Disused	Disused	Disused
159	Bang.North	Yeshwanthpura	Laggere	Laggeri Govt. Katte	Disused	Disused	Disused	Disused	Disused	Disused	Disused	Disused	Disused	Disused	Disused	Disused	Disused	Disused	Disused	Disused	Disused	Disused	Disused	Disused	Disused	Disused	Disused
160	Bang.North	Yeshwanthpura	Laggere	Laggeri Lake	Dry	Dry	Dry	Dry	Dry	Dry	Dry	Dry	Dry	Dry	Dry	Dry	Dry	Dry	Dry	Dry	Dry	22.11.17	Partially	Growing on Bank	Emergent	B, Bt.& D.fly	Nil
161	Bang.North	Yeshwanth.	Laggere	Laggere kunte2	Disused	Disused	Disused	Disused	Disused	Disused	Disused	Disused	Disused	Disused	Disused	Disused	Disused	Disused	Disused	Disused	Disused	Disused	Disused	Disused	Disused	Disused	Disused
162	Bang.North	Yeshwanth.	Laggere	Laggere kunte3	Disused	Disused	Disused	Disused	Disused	Disused	Disused	Disused	Disused	Disused	Disused	Disused	Disused	Disused	Disused	Disused	Disused	Disused	Disused	Disused	Disused	Disused	Disused
163	Bang.North	Yeshwanth.	Laggere	Laggere kunte4	Disused	Disused	Disused	Disused	Disused	Disused	Disused	Disused	Disused	Disused	Disused	Disused	Disused	Disused	Disused	Disused	Disused	Disused	Disused	Disused	Disused	Disused	Disused
164	Bang.North	Yeshwanth.	Laggere	Laggere kunte5	Disused	Disused	Disused	Disused	Disused	Disused	Disused	Disused	Disused	Disused	Disused	Disused	Disused	Disused	Disused	Disused	Disused	Disused	Disused	Disused	Disused	Disused	Disused
165	Bang.North	Yeshwanthpura	Lakshmipura	Lakshmipura Kunte	Disused	Disused	Disused	Disused	Disused	Disused	Disused	Disused	Disused	Disused	Disused	Disused	Disused	Disused	Disused	Disused	Disused	Disused	Disused	Disused	Disused	Disused	Disused
166	Bang.North	Yeshwanthpura	Lakshmipura	Lakshmipura kere	-	13° 05' 07.4"	77° 31' 49.7"	27.6	UM	7.0	292	170	25	7.8	1.8	32	7.7	0.1	10	>1600	No Flow	22.11.17	Complete	Growing on Bank	S & Floating	Birds	No
167	Bang.North	Yeshwanthpura	Lingadeeranahalli	Lingadheeranahalli Karabu Katte	Dry	Dry	Dry	Dry	Dry	Dry	Dry	Dry	Dry	Dry	Dry	Dry	Dry	Dry	Dry	Dry	Dry	22.11.17	Partially	Growing on Bank	Nil	B, Bt.& D.fly	Nil
168	Bang.North	Yeshwanthpura	Lingadeeranahalli	Lingadeeranahalli kunte	Disused	Disused	Disused	Disused	Disused	Disused	Disused	Disused	Disused	Disused	Disused	Disused	Disused	Disused	Disused	Disused	Disused	Disused	Disused	Disused	Disused	Disused	Disused
169	Bang.North	Yeshwanthpura	Lingadeeranahalli	Lingadheeranahalli Lake	Dry	Dry	Dry	Dry	Dry	Dry	Dry	Dry	Dry	Dry	Dry	Dry	Dry	Dry	Dry	Dry	Dry	22.11.17	Partially	Growing on Bank	Nil	B, Bt.& D.fly	Nil
170	Bang.North	Yeshwanthpura	Malegulu	Malgalu lake	Dry	Dry	Dry	Dry	Dry	Dry	Dry	Dry	Dry	Dry	Dry	Dry	Dry	Dry	Dry	Dry	Dry	22.11.17	Partially	Growing on Bank	Emergent	Birds	No
171	Bang.North	Yeshwanthpura	Malegulu	Malgalu Kunte	Disused	Disused	Disused	Disused	Disused	Disused	Disused	Disused	Disused	Disused	Disused	Disused	Disused	Disused	Disused	Disused	Disused	Disused	Disused	Disused	Disused	Disused	Disused

Water Body No. (1)	Taluk (2)	Hobli (3)	Village Name (4)	Water body Name (5)	Sampling Area (32)	GPS Location at Sampling Point (33)		Water Quality															Biota				
						Latitude (N)	Longitude (E)	Water Temp. (°C) (34)	Light Transp. (cm) (35)	pH (36)	Conduct. (µS/cm) (37)	TDS (mg/l) (38)	TSS (mg/l) (39)	Turbidity (NTU) (40)	DO (mg/l) (41)	COD (mg/l) (42)	BOD (mg/l) (43)	Total Phosp. (mg/l) (44)	TKN (mg/l) (45)	Total Coliform (MPN/ 100ml) (46)	Quantity of Sewage Inflow (Cumecs) (47)	Sampling & Analysis Date (48)	Vegetation Cover (49)	Vegetation Type (50)	Aquatic Flora (51)	Fauna (52)	Animals (Mammal) (53)
172	Bang.North	Yeshwanthpura	Malegulu SF	Jyarakabande Kavalu Kunte	Disused	Disused	Disused	Disused	Disused	Disused	Disused	Disused	Disused	Disused	Disused	Disused	Disused	Disused	Disused	Disused	Disused	Disused	Disused	Disused	Disused	Disused	Disused
173	Bang.North	Yeshwanthpura	Mallasandra	Mallasandra Lake-1	-	13° 03' 24.0"	77° 31' 10.7"	24.3	UM	7	1602	680	85	567.5	0.2	194	46.6	0.9	87	34	No Flow	22.11.17	Partially	Growing on Bank	Emergent	No	No
174	Bang.North	Yeshwanthpura	Mallasandra	Mallasandra kunte1	Disused	Disused	Disused	Disused	Disused	Disused	Disused	Disused	Disused	Disused	Disused	Disused	Disused	Disused	Disused	Disused	Disused	Disused	Disused	Disused	Disused	Disused	Disused
175	Bang.North	Yeshwanthpura	Mallasandra	Mallasandra kunte2	Disused	Disused	Disused	Disused	Disused	Disused	Disused	Disused	Disused	Disused	Disused	Disused	Disused	Disused	Disused	Disused	Disused	Disused	Disused	Disused	Disused	Disused	Disused
176	Bang.North	Yeshwanthpura	Mallasandra	Mallasandra kunte3	Disused	Disused	Disused	Disused	Disused	Disused	Disused	Disused	Disused	Disused	Disused	Disused	Disused	Disused	Disused	Disused	Disused	Disused	Disused	Disused	Disused	Disused	Disused
177	Bang.North	Yeshwanthpura	Mallasandra	Mallasandra kunte4	Disused	Disused	Disused	Disused	Disused	Disused	Disused	Disused	Disused	Disused	Disused	Disused	Disused	Disused	Disused	Disused	Disused	Disused	Disused	Disused	Disused	Disused	Disused
178	Bang.North	Yeshwanthpura	Mallasandra	Mallasandra Lake-2	Dry	Dry	Dry	Dry	Dry	Dry	Dry	Dry	Dry	Dry	Dry	Dry	Dry	Dry	Dry	Dry	Dry	22.11.17	Partially	Growing on Bank	Emergent	B, Bt.& D.fly	Cattle
179	Bang.North	Yeshwanthpura	Mallathahalli	Mallathahalli kunte1	Disused	Disused	Disused	Disused	Disused	Disused	Disused	Disused	Disused	Disused	Disused	Disused	Disused	Disused	Disused	Disused	Disused	Disused	Disused	Disused	Disused	Disused	Disused
180	Bang.North	Yeshwanthpura	Mallathahalli	Mallathahalli kunte2	Disused	Disused	Disused	Disused	Disused	Disused	Disused	Disused	Disused	Disused	Disused	Disused	Disused	Disused	Disused	Disused	Disused	Disused	Disused	Disused	Disused	Disused	Disused
181	Bang.North	Yeshwanthpura	Mallathahalli	Mallathahalli kunte3	Disused	Disused	Disused	Disused	Disused	Disused	Disused	Disused	Disused	Disused	Disused	Disused	Disused	Disused	Disused	Disused	Disused	Disused	Disused	Disused	Disused	Disused	Disused
182	Bang.North	Yeshwanthpura	Mallathahalli	Mallathahalli kunte4	Disused	Disused	Disused	Disused	Disused	Disused	Disused	Disused	Disused	Disused	Disused	Disused	Disused	Disused	Disused	Disused	Disused	Disused	Disused	Disused	Disused	Disused	Disused
183	Bang.North	Yeshwanthpura	Mallathahalli	Mallathahalli kunte5	Disused	Disused	Disused	Disused	Disused	Disused	Disused	Disused	Disused	Disused	Disused	Disused	Disused	Disused	Disused	Disused	Disused	Disused	Disused	Disused	Disused	Disused	Disused
184	Bang.North	Yeshwanthpura	Mallathahalli	Mallathahalli kunte6	Disused	Disused	Disused	Disused	Disused	Disused	Disused	Disused	Disused	Disused	Disused	Disused	Disused	Disused	Disused	Disused	Disused	Disused	Disused	Disused	Disused	Disused	Disused
185	Bang.North	Yeshwanthpura	Mallathahalli	Mallathahalli Lake	Inlet	12° 58' 01.1"	77° 29' 35.3"	24.4	UM	7.5	986	1096	18	12	4.1	160	21.6	4	22	>1600	UM	22.11.17	Partially	Growing on Bank	Emergent	Birds & Snail	Cattle
186	Bang.North	Yeshwanthpura	Manganahalli	Haranakatte	-	12° 57' 29.0"	77° 28' 21.9"	24.4	9	8.7	1180	590	89.2	1	1.6	28.9	4.2	2	7	220	No Flow	22.11.17	Partially	Growing on Bank	E & F.Fl.	Birds	Nil
187	Bang.North	Yeshwanthpura	Manganahalli	Badakukere	Outlet	12° 57' 26.6"	77° 28' 10.8"	17.3	9	8.5	1322	520	62	480	0.2	148	34.8	0.8	28	>1600	No Flow	22.11.17	Partially	Growing on Bank	E & S	Frog	Nil
188	Bang.North	Yeshwanthpura	Nagarbhavi	Nagarabhavi kunte1	Disused	Disused	Disused	Disused	Disused	Disused	Disused	Disused	Disused	Disused	Disused	Disused	Disused	Disused	Disused	Disused	Disused	Disused	Disused	Disused	Disused	Disused	Disused
189	Bang.North	Yeshwanthpura	Nagarbhavi	Nagarabhavi kunte2	Disused	Disused	Disused	Disused	Disused	Disused	Disused	Disused	Disused	Disused	Disused	Disused	Disused	Disused	Disused	Disused	Disused	Disused	Disused	Disused	Disused	Disused	Disused
190	Bang.North	Yeshwanthpura	Nagarbhavi	Nagarabhavi Kunte3	Disused	Disused	Disused	Disused	Disused	Disused	Disused	Disused	Disused	Disused	Disused	Disused	Disused	Disused	Disused	Disused	Disused	Disused	Disused	Disused	Disused	Disused	Disused
191	Bang.North	Yeshwanthpura	Nagarbhavi	Nagarabhavi Kere	-	12° 57' 52.5"	77° 30' 31.4"	23.2	7	7.3	1292	826	29	84	0.2	64	15.4	1.4	59	>1600	No Flow	22.11.17	Partially	Growing on Bank	Emergent	B, B.fly & D.fly	No
192	Bang.North	Yeshwanthpura	Nagarbhavi	Nagarabhavi kunte4	Disused	Disused	Disused	Disused	Disused	Disused	Disused	Disused	Disused	Disused	Disused	Disused	Disused	Disused	Disused	Disused	Disused	Disused	Disused	Disused	Disused	Disused	Disused
193	Bang.North	Yeshwanthpura	Nallakadirenahalli	Nelagadiranahalli Kunte	Disused	Disused	Disused	Disused	Disused	Disused	Disused	Disused	Disused	Disused	Disused	Disused	Disused	Disused	Disused	Disused	Disused	Disused	Disused	Disused	Disused	Disused	Disused

Water Body No. (1)	Taluk (2)	Hobli (3)	Village Name (4)	Water body Name (5)	Sampling Area (32)	GPS Location at Sampling Point (33)		Water Quality															Biota				
						Latitude (N)	Longitude (E)	Water Temp. (°C) (34)	Light Transp. (cm) (35)	pH (36)	Conduct. (µS/cm) (37)	TDS (mg/l) (38)	TSS (mg/l) (39)	Turbidity (NTU) (40)	DO (mg/l) (41)	COD (mg/l) (42)	BOD (mg/l) (43)	Total Phosp. (mg/l) (44)	TKN (mg/l) (45)	Total Coliform (MPN/ 100ml) (46)	Quantity of Sewage Inflow (Cumecs) (47)	Sampling & Analysis Date (48)	Vegetation Cover (49)	Vegetation Type (50)	Aquatic Flora (51)	Fauna (52)	Animals (Mammal) (53)
194	Bang.North	Yeshwanthpura	Nallakadirenahalli	Nelagadiranahalli Lake	Outlet	13° 01' 36.9"	77° 30' 13.4"	23.4	12	7.5	1256	620	26	115	3.2	139	20.4	2	27	>1600	UM	22.11.17	Partially	Growing on Bank	E & Floating	B, Bt. &D.fly	Cattle
195	Bang.North	Yeshwanthpura	Nallakadirenahalli	Nelagadiranahalli Hosakere	Inlet	13° 01' 24.1"	77° 30' 32.4"	23.8	3	7.7	1692	980	68	380	2.1	144	16.1	2	25	>1600	UM	22.11.17	Partially	Growing on Bank	Emergent	B, Bt. & D.fly	Cow
196	Bang.North	Yeshwanthpura	Nallakadirenahalli	Narasahalli Lake	Inlet	13° 01' 29.3"	77° 29' 55.5"	23.2	24	6.6	1901	8.5	60	277	3.1	84	18	2	28	>1600	UM	22.11.17	Partially	Growing on Bank	Emergent	Birds	Cow
197	Bang.North	Yeshwanth.	Peenya	Peenya kunte1	Disused	Disused	Disused	Disused	Disused	Disused	Disused	Disused	Disused	Disused	Disused	Disused	Disused	Disused	Disused	Disused	Disused	Disused	Disused	Disused	Disused	Disused	Disused
198	Bang.North	Yeshwanth.	Peenya	Peenya kunte2	Disused	Disused	Disused	Disused	Disused	Disused	Disused	Disused	Disused	Disused	Disused	Disused	Disused	Disused	Disused	Disused	Disused	Disused	Disused	Disused	Disused	Disused	Disused
199	Bang.North	Yeshwanth.	Peenya	Peenya kunte3	Disused	Disused	Disused	Disused	Disused	Disused	Disused	Disused	Disused	Disused	Disused	Disused	Disused	Disused	Disused	Disused	Disused	Disused	Disused	Disused	Disused	Disused	Disused
200	Bang.North	Yeshwanth.	Peenya	Peenya kunte4	Disused	Disused	Disused	Disused	Disused	Disused	Disused	Disused	Disused	Disused	Disused	Disused	Disused	Disused	Disused	Disused	Disused	Disused	Disused	Disused	Disused	Disused	Disused
201	Bang.North	Yeshwanth.	Peenya	Peenya kunte5	Disused	Disused	Disused	Disused	Disused	Disused	Disused	Disused	Disused	Disused	Disused	Disused	Disused	Disused	Disused	Disused	Disused	Disused	Disused	Disused	Disused	Disused	Disused
202	Bang.North	Yeshwanth.	Peenya	Peenya kunte6	Disused	Disused	Disused	Disused	Disused	Disused	Disused	Disused	Disused	Disused	Disused	Disused	Disused	Disused	Disused	Disused	Disused	Disused	Disused	Disused	Disused	Disused	Disused
203	Bang.North	Yeshwanth.	Peenya	Peenya kunte7	Disused	Disused	Disused	Disused	Disused	Disused	Disused	Disused	Disused	Disused	Disused	Disused	Disused	Disused	Disused	Disused	Disused	Disused	Disused	Disused	Disused	Disused	Disused
204	Bang.North	Yeshwanth.	Peenya	Peenya kunte8	Disused	Disused	Disused	Disused	Disused	Disused	Disused	Disused	Disused	Disused	Disused	Disused	Disused	Disused	Disused	Disused	Disused	Disused	Disused	Disused	Disused	Disused	Disused
205	Bang.North	Yeshwanth.	Peenya	Peenya kunte9	Disused	Disused	Disused	Disused	Disused	Disused	Disused	Disused	Disused	Disused	Disused	Disused	Disused	Disused	Disused	Disused	Disused	Disused	Disused	Disused	Disused	Disused	Disused
206	Bang.North	Yeshwanth.	Peenya	Peenya kunte10	Disused	Disused	Disused	Disused	Disused	Disused	Disused	Disused	Disused	Disused	Disused	Disused	Disused	Disused	Disused	Disused	Disused	Disused	Disused	Disused	Disused	Disused	Disused
207	Bang.North	Yeshwanth.	Peenya	Peenya kunte11	Disused	Disused	Disused	Disused	Disused	Disused	Disused	Disused	Disused	Disused	Disused	Disused	Disused	Disused	Disused	Disused	Disused	Disused	Disused	Disused	Disused	Disused	Disused
208	Bang.North	Yeshwanthpura	Peenya Plantation	Peenya Plantation kunte	Disused	Disused	Disused	Disused	Disused	Disused	Disused	Disused	Disused	Disused	Disused	Disused	Disused	Disused	Disused	Disused	Disused	Disused	Disused	Disused	Disused	Disused	Disused
209	Bang.North	Yeshwanthpura	Sane Guruvanahalli	Saneguruvanahalli Lake-1	Disused	Disused	Disused	Disused	Disused	Disused	Disused	Disused	Disused	Disused	Disused	Disused	Disused	Disused	Disused	Disused	Disused	Disused	Disused	Disused	Disused	Disused	Disused
210	Bang.North	Yeshwanthpura	Sane Guruvanahalli	Saneguruvanahalli kunte1	Disused	Disused	Disused	Disused	Disused	Disused	Disused	Disused	Disused	Disused	Disused	Disused	Disused	Disused	Disused	Disused	Disused	Disused	Disused	Disused	Disused	Disused	Disused
211	Bang.North	Yeshwanthpura	Sane Guruvanahalli	Saneguruvanahalli Lake-2	Disused	Disused	Disused	Disused	Disused	Disused	Disused	Disused	Disused	Disused	Disused	Disused	Disused	Disused	Disused	Disused	Disused	Disused	Disused	Disused	Disused	Disused	Disused
212	Bang.North	Yeshwanthpura	Sane Guruvanahalli	Saneguruvanahalli kunte2	Disused	Disused	Disused	Disused	Disused	Disused	Disused	Disused	Disused	Disused	Disused	Disused	Disused	Disused	Disused	Disused	Disused	Disused	Disused	Disused	Disused	Disused	Disused
213	Bang.North	Yeshwanthpura	Sane Guruvanahalli	Saneguruvanahalli kunte3	Disused	Disused	Disused	Disused	Disused	Disused	Disused	Disused	Disused	Disused	Disused	Disused	Disused	Disused	Disused	Disused	Disused	Disused	Disused	Disused	Disused	Disused	Disused
214	Bang.North	Yeshwanthpura	Sane Guruvanahalli	Ayyana Kere	Disused	Disused	Disused	Disused	Disused	Disused	Disused	Disused	Disused	Disused	Disused	Disused	Disused	Disused	Disused	Disused	Disused	Disused	Disused	Disused	Disused	Disused	Disused
215	Bang.North	Yeshwanthpura	Seegahalli	Seegehalli kere	Inlet	12° 58' 41.3"	77° 26' 59.5"	23.0	UM	8.3	240	160	18.4	9.4	4.8	12.4	3.6	1	7	220	No Flow	22.11.17	Partially	Growing on Bank	Nil	Nil	Cattle, S & G
216	Bang.North	Yeshwanth.	Seegahalli	Seegehalli kunte	Disused	Disused	Disused	Disused	Disused	Disused	Disused	Disused	Disused	Disused	Disused	Disused	Disused	Disused	Disused	Disused	Disused	Disused	Disused	Disused	Disused	Disused	Disused
217	Bang.North	Yeshwanth.	Settyhalli	Settyhalli kunte1	Disused	Disused	Disused	Disused	Disused	Disused	Disused	Disused	Disused	Disused	Disused	Disused	Disused	Disused	Disused	Disused	Disused	Disused	Disused	Disused	Disused	Disused	Disused
218	Bang.North	Yeshwanth.	Settyhalli	Settyhalli kunte2	Disused	Disused	Disused	Disused	Disused	Disused	Disused	Disused	Disused	Disused	Disused	Disused	Disused	Disused	Disused	Disused	Disused	Disused	Disused	Disused	Disused	Disused	Disused
219	Bang.North	Yeshwanth.	Sidedanahalli	Sidedahalli kunte	Disused	Disused	Disused	Disused	Disused	Disused	Disused	Disused	Disused	Disused	Disused	Disused	Disused	Disused	Disused	Disused	Disused	Disused	Disused	Disused	Disused	Disused	Disused
220	Bang.North	Yeshwanthpura	Srigandhadakavalu	Srigandhakavalu kunte1	Disused	Disused	Disused	Disused	Disused	Disused	Disused	Disused	Disused	Disused	Disused	Disused	Disused	Disused	Disused	Disused	Disused	Disused	Disused	Disused	Disused	Disused	Disused
221	Bang.North	Yeshwanthpura	Srigandhadakavalu	Srigandhakavalu kunte2	Disused	Disused	Disused	Disused	Disused	Disused	Disused	Disused	Disused	Disused	Disused	Disused	Disused	Disused	Disused	Disused	Disused	Disused	Disused	Disused	Disused	Disused	Disused
222	Bang.North	Yeshwanthpura	Srigandhadakavalu	Srigandhakavalu kunte3	Disused	Disused	Disused	Disused	Disused	Disused	Disused	Disused	Disused	Disused	Disused	Disused	Disused	Disused	Disused	Disused	Disused	Disused	Disused	Disused	Disused	Disused	Disused

Water Body No. (1)	Taluk (2)	Hobli (3)	Village Name (4)	Water body Name (5)	Sampling Area (32)	GPS Location at Sampling Point (33)		Water Quality															Biota				
						Latitude (N)	Longitude (E)	Water Temp. (°C) (34)	Light Transp. (cm) (35)	pH (36)	Conduct. (µS/cm) (37)	TDS (mg/l) (38)	TSS (mg/l) (39)	Turbidity (NTU) (40)	DO (mg/l) (41)	COD (mg/l) (42)	BOD (mg/l) (43)	Total Phosp. (mg/l) (44)	TKN (mg/l) (45)	Total Coliform (MPN/ 100ml) (46)	Quantity of Sewage Inflow (Cumecs) (47)	Sampling & Analysis Date (48)	Vegetation Cover (49)	Vegetation Type (50)	Aquatic Flora (51)	Fauna (52)	Animals (Mammal) (53)
223	Bang.North	Yeshwanthpura	Srigandhadakavalu	Srigandhakavalu kunte4	Disused	Disused	Disused	Disused	Disused	Disused	Disused	Disused	Disused	Disused	Disused	Disused	Disused	Disused	Disused	Disused	Disused	Disused	Disused	Disused	Disused	Disused	Disused
224	Bang.North	Yeshwanthpura	Srigandhadakavalu	Srigandhakavalu kunte5	Disused	Disused	Disused	Disused	Disused	Disused	Disused	Disused	Disused	Disused	Disused	Disused	Disused	Disused	Disused	Disused	Disused	Disused	Disused	Disused	Disused	Disused	Disused
225	Bang.North	Yeshwanthpura	Srigandhadakavalu	Srigandhakavalu Karabu Katte	Dry	Dry	Dry	Dry	Dry	Dry	Dry	Dry	Dry	Dry	Dry	Dry	Dry	Dry	Dry	Dry	Dry	22.11.17	Partially	Growing on Bank	E & Free Floating	F, B, Bt. & D.fly	Cow
226	Bang.North	Yeshwanthpura	Srigandhadakavalu	Srigandhakavalu kunte6	Disused	Disused	Disused	Disused	Disused	Disused	Disused	Disused	Disused	Disused	Disused	Disused	Disused	Disused	Disused	Disused	Disused	Disused	Disused	Disused	Disused	Disused	Disused
227	Bang.North	Yeshwanthpura	Srigandhadakavalu	Srigandhakavalu kunte7	Disused	Disused	Disused	Disused	Disused	Disused	Disused	Disused	Disused	Disused	Disused	Disused	Disused	Disused	Disused	Disused	Disused	Disused	Disused	Disused	Disused	Disused	Disused
228	Bang.North	Yeshwanthpura	Srigandhadakavalu	Srigandhakavalu kunte8	Disused	Disused	Disused	Disused	Disused	Disused	Disused	Disused	Disused	Disused	Disused	Disused	Disused	Disused	Disused	Disused	Disused	Disused	Disused	Disused	Disused	Disused	Disused
229	Bang.North	Yeshwanthpura	Soma Shettyhalli	Somashettihalli Kunte	Disused	Disused	Disused	Disused	Disused	Disused	Disused	Disused	Disused	Disused	Disused	Disused	Disused	Disused	Disused	Disused	Disused	Disused	Disused	Disused	Disused	Disused	Disused
230	Bang.North	Yeshwanth.	Ullalu	Ullalu lake-1	Disused	Disused	Disused	Disused	Disused	Disused	Disused	Disused	Disused	Disused	Disused	Disused	Disused	Disused	Disused	Disused	Disused	Disused	Disused	Disused	Disused	Disused	Disused
231	Bang.North	Yeshwanth.	Ullalu	Ullalu kunte1	Disused	Disused	Disused	Disused	Disused	Disused	Disused	Disused	Disused	Disused	Disused	Disused	Disused	Disused	Disused	Disused	Disused	Disused	Disused	Disused	Disused	Disused	Disused
232	Bang.North	Yeshwanthpura	Ullalu	Ullalu lake-2	Inlet	12° 57' 43.0"	77° 28' 47.4"	24.8	6	8.2	290	140	36	21.1	6.0	19.6	4.1	2	7	550	UM	22.11.17	Partially	Growing on Bank	Emerg.	Snail, B, Bt., D.fly & Reptiles	Nil
233	Bang.North	Yeshwanth.	Ullalu	Ullalu kunte2	Disused	Disused	Disused	Disused	Disused	Disused	Disused	Disused	Disused	Disused	Disused	Disused	Disused	Disused	Disused	Disused	Disused	Disused	Disused	Disused	Disused	Disused	Disused
234	Bang.North	Yeshwanth.	Ullalu	Ullalu kunte3	Disused	Disused	Disused	Disused	Disused	Disused	Disused	Disused	Disused	Disused	Disused	Disused	Disused	Disused	Disused	Disused	Disused	Disused	Disused	Disused	Disused	Disused	Disused
235	Bang.North	Yelahanka	Agarahara	Agrahara Lake	-	13° 05' 24.8"	77° 37' 30.2"	29.7	20	7.8	899	580	70	12.8	5.2	240	7.7	0.6	14	>1600	No Flow	15.11.17	Partial	Growing on Bank	Emergent	Birds	Cattle
236	Bang.North	Yelahanka	Allalsandra	Allasandra Lake	Inlet	13° 05' 31.7"	77° 35' 11.2"	23.4	3	8.5	844	520	26	32	5.6	81	3.1	1	7	600	No Flow	15.11.17	Partial	Growing on Bank	Emergent	Birds	Nil
237	Bang.North	Yelahanka	Amruthahalli	Amruthalli kunte1	Disused	Disused	Disused	Disused	Disused	Disused	Disused	Disused	Disused	Disused	Disused	Disused	Disused	Disused	Disused	Disused	Disused	Disused	Disused	Disused	Disused	Disused	Disused
238	Bang.North	Yelahanka	Amruthahalli	Amruthahalli Lake	-	13° 03' 41.8"	77° 35' 56.8"	27.1	12	6.7	535	340	30	6.8	4.6	64	15.4	0.5	7	900	No Flow	15.11.17	Partial	Growing on Bank	E & F.Fl.	B, Bt.& D.fly	Nil
239	Bang.North	Yelahanka	Ananthapura	Ananthapura kunte0	Disused	Disused	Disused	Disused	Disused	Disused	Disused	Disused	Disused	Disused	Disused	Disused	Disused	Disused	Disused	Disused	Disused	Disused	Disused	Disused	Disused	Disused	Disused
240	Bang.North	Yelahanka	Ananthapura	Ananthapura kunte1	Disused	Disused	Disused	Disused	Disused	Disused	Disused	Disused	Disused	Disused	Disused	Disused	Disused	Disused	Disused	Disused	Disused	Disused	Disused	Disused	Disused	Disused	Disused
241	Bang.North	Yelahanka	Ananthapura	Ananthapura kunte2	Disused	Disused	Disused	Disused	Disused	Disused	Disused	Disused	Disused	Disused	Disused	Disused	Disused	Disused	Disused	Disused	Disused	Disused	Disused	Disused	Disused	Disused	Disused
242	Bang.North	Yelahanka	Attur	Atturu kunte	Disused	Disused	Disused	Disused	Disused	Disused	Disused	Disused	Disused	Disused	Disused	Disused	Disused	Disused	Disused	Disused	Disused	Disused	Disused	Disused	Disused	Disused	Disused
243	Bang.North	Yelahanka	Attur	Atturu kere	Dry	Dry	Dry	Dry	Dry	Dry	Dry	Dry	Dry	Dry	Dry	Dry	Dry	Dry	Dry	Dry	Dry	15.11.17	Complete	Growing on Bank	Emergent	Reptiles B & D.fly	No
244	Bang.North	Yelahanka	Avalahalli	Avalahalli Kere	-	13° 08' 21.8"	77° 34' 7.5"	24.7	UM	7.0	351	260	106	96.6	1.2	48	11.5	0.1	21	500	No Flow	15.11.17	Partial	Growing on Bank	Emergent	No	C, G & S
245	Bang.North	Yelahanka	Avalahalli	Avalahalli Katte1	Disused	Disused	Disused	Disused	Disused	Disused	Disused	Disused	Disused	Disused	Disused	Disused	Disused	Disused	Disused	Disused	Disused	Disused	Disused	Disused	Disused	Disused	Disused
246	Bang.North	Yelahanka	Avalahalli	Avalahalli Katte2	Disused	Disused	Disused	Disused	Disused	Disused	Disused	Disused	Disused	Disused	Disused	Disused	Disused	Disused	Disused	Disused	Disused	Disused	Disused	Disused	Disused	Disused	Disused

Water Body No. (1)	Taluk (2)	Hobli (3)	Village Name (4)	Water body Name (5)	Sampling Area (32)	GPS Location at Sampling Point (33)		Water Quality															Biota				
						Latitude (N)	Longitude (E)	Water Temp. (°C) (34)	Light Transp. (cm) (35)	pH (36)	Conduct. (µS/cm) (37)	TDS (mg/l) (38)	TSS (mg/l) (39)	Turbidity (NTU) (40)	DO (mg/l) (41)	COD (mg/l) (42)	BOD (mg/l) (43)	Total Phosp. (mg/l) (44)	TKN (mg/l) (45)	Total Coliform (MPN/ 100ml) (46)	Quantity of Sewage Inflow (Cumecs) (47)	Sampling & Analysis Date (48)	Vegetation Cover (49)	Vegetation Type (50)	Aquatic Flora (51)	Fauna (52)	Animals (Mammal) (53)
247	Bang.North	Yelahanka	Avalahalli	Avalahalli Katte3	Not Sampled	NS	NS	NS	NS	NS	NS	NS	NS	NS	NS	NS	NS	NS	NS	NS	NS	NS	Partial	Growing on Bank	Emergent	B.fly& D.fly	No
248	Bang.North	Yelahanka	Bellahalli	Bellihalli kere	-	13° 06' 13.6"	77° 38' 36.6"	26.6	42	7.3	333	290	65	19.6	5.6	112	26.9	0.1	14	80	No Flow	14.11.17	Complete	Growing on Bank	E &Fr.Fl.	Birds	No
249	Bang.North	Yelahanka	Byatarayanapura	Byatarayapura Lake	Disused	Disused	Disused	Disused	Disused	Disused	Disused	Disused	Disused	Disused	Disused	Disused	Disused	Disused	Disused	Disused	Disused	Disused	Disused	Disused	Disused	Disused	Disused
250	Bang.North	Yelahanka	Chikkabettahalli	Chikkabettahalli katte 1	Not Sampled	NS	NS	NS	NS	NS	NS	NS	NS	NS	NS	NS	NS	NS	NS	NS	NS	NS	Partially	Growing on Bank	Emergent	B.fly& D.fly	No
251	Bang.North	Yelahanka	Chikkabettahalli	Chikkabettahalli kunte1	Disused	Disused	Disused	Disused	Disused	Disused	Disused	Disused	Disused	Disused	Disused	Disused	Disused	Disused	Disused	Disused	Disused	Disused	Disused	Disused	Disused	Disused	Disused
252	Bang.North	Yelahanka	Chikkabettahalli	Chikkabettahalli kunte2	Disused	Disused	Disused	Disused	Disused	Disused	Disused	Disused	Disused	Disused	Disused	Disused	Disused	Disused	Disused	Disused	Disused	Disused	Disused	Disused	Disused	Disused	Disused
253	Bang.North	Yelahanka	Chikkabettahalli	Chikkabettahalli katte 2	Disused	Disused	Disused	Disused	Disused	Disused	Disused	Disused	Disused	Disused	Disused	Disused	Disused	Disused	Disused	Disused	Disused	Disused	Disused	Disused	Disused	Disused	Disused
254	Bang.North	Yelahanka	Chikkabettahalli	Chikkabettahalli kunte 3	Disused	Disused	Disused	Disused	Disused	Disused	Disused	Disused	Disused	Disused	Disused	Disused	Disused	Disused	Disused	Disused	Disused	Disused	Disused	Disused	Disused	Disused	Disused
255	Bang.North	Yelahanka	Chokkanahalli	Chokkanahalli Katte	Not Sampled	NS	NS	NS	NS	NS	NS	NS	NS	NS	NS	NS	NS	NS	NS	NS	NS	NS	Partially	Growing on Bank	Emerg.	Birds & D.fly	No
256	Bang.North	Yelahanka	Chokkanahalli	Chokkanahalli Kunte 1	Disused	Disused	Disused	Disused	Disused	Disused	Disused	Disused	Disused	Disused	Disused	Disused	Disused	Disused	Disused	Disused	Disused	Disused	Disused	Disused	Disused	Disused	Disused
257	Bang.North	Yelahanka	Chokkanahalli	Chokkanahalli lake	-	13° 05' 03.7"	77° 37' 42.1"	27.5	46	7.9	500	350	16	3.7	6.6	64	57.6	0.1	7	1600	No Flow	15.11.17	Partially	Growing on Bank	Emerg.	Birds, D.fly	No
258	Bang.North	Yelahanka	Chokkanahalli	Chokkanahalli Kunte2	Disused	Disused	Disused	Disused	Disused	Disused	Disused	Disused	Disused	Disused	Disused	Disused	Disused	Disused	Disused	Disused	Disused	Disused	Disused	Disused	Disused	Disused	Disused
259	Bang.North	Yelahanka	Doddabettahalli	Doddabettahalli kunte 1	Not Sampled	NS	NS	NS	NS	NS	NS	NS	NS	NS	NS	NS	NS	NS	NS	NS	NS	NS	Partially	Growing on Bank	Emergent	B.fly&D. fly	No
260	Bang.North	Yelahanka	Doddabettahalli	Doddabettahalli kunte 2	Disused	Disused	Disused	Disused	Disused	Disused	Disused	Disused	Disused	Disused	Disused	Disused	Disused	Disused	Disused	Disused	Disused	Disused	Disused	Disused	Disused	Disused	Disused
261	Bang.North	Yelahanka	Dodda bommasandra	D. Bommasandra Lake	Dry	Dry	Dry	Dry	Dry	Dry	Dry	Dry	Dry	Dry	Dry	Dry	Dry	Dry	Dry	Dry	Dry	14.11.17	Partially	Growing on Bank	Emergent	B, Bt.fly & D.fly	No
262	Bang.North	Yelahanka	Dodda bommasandra	Doddabomma sandra kunte 1	Disused	Disused	Disused	Disused	Disused	Disused	Disused	Disused	Disused	Disused	Disused	Disused	Disused	Disused	Disused	Disused	Disused	Disused	Disused	Disused	Disused	Disused	Disused
263	Bang.North	Yelahanka	Dodda bommasandra	Doddabomma sandra kunte 2	Disused	Disused	Disused	Disused	Disused	Disused	Disused	Disused	Disused	Disused	Disused	Disused	Disused	Disused	Disused	Disused	Disused	Disused	Disused	Disused	Disused	Disused	Disused
264	Bang.North	Yelahanka	Gantiganahalli	Gantiganahalli Kunte-1	Disused	Disused	Disused	Disused	Disused	Disused	Disused	Disused	Disused	Disused	Disused	Disused	Disused	Disused	Disused	Disused	Disused	Disused	Disused	Disused	Disused	Disused	Disused
265	Bang.North	Yelahanka	Gantiganahalli	Gantiganahalli Kunte-2	Dry	Dry	Dry	Dry	Dry	Dry	Dry	Dry	Dry	Dry	Dry	Dry	Dry	Dry	Dry	Dry	Dry	Dry	Nil	Nil	Nil	Birds	Nil
266	Bang.North	Yelahanka	Gantiganahalli	Gantiganahalli Kere	-	13° 08' 29.4"	77° 35' 24.7"	26.4	9	7.4	279	244	24	18.2	5.2	16	3.8	0.1	3	>1600	No Flow	28.11.17	Partially	Growing on Bank	Emergent	Birds	Nil
267	Bang.North	Yelahanka	Gantiganahalli	Gantiganahalli kunte -3	Dry	Dry	Dry	Dry	Dry	Dry	Dry	Dry	Dry	Dry	Dry	Dry	Dry	Dry	Dry	Dry	Dry	Dry	Partially	Growing on Bank	No	Butterfly	No
268	Bang.North	Yelahanka	Gantiganahalli	Gantiganahalli kunte-4	Disused	Disused	Disused	Disused	Disused	Disused	Disused	Disused	Disused	Disused	Disused	Disused	Disused	Disused	Disused	Disused	Disused	Disused	Disused	Disused	Disused	Disused	Disused

Water Body No. (1)	Taluk (2)	Hobli (3)	Village Name (4)	Water body Name (5)	Sampling Area (32)	GPS Location at Sampling Point (33)		Water Quality															Biota				
						Latitude (N)	Longitude (E)	Water Temp. (°C) (34)	Light Transp. (cm) (35)	pH (36)	Conduct. (µS/cm) (37)	TDS (mg/l) (38)	TSS (mg/l) (39)	Turbidity (NTU) (40)	DO (mg/l) (41)	COD (mg/l) (42)	BOD (mg/l) (43)	Total Phosp. (mg/l) (44)	TKN (mg/l) (45)	Total Coliform (MPN/ 100ml) (46)	Quantity of Sewage Inflow (Cumecs) (47)	Sampling & Analysis Date (48)	Vegetation Cover (49)	Vegetation Type (50)	Aquatic Flora (51)	Fauna (52)	Animals (Mammal) (53)
269	Bang.North	Yelahanka	Gantiganahalli	Gantiganahalli kunte-5	Disused	Disused	Disused	Disused	Disused	Disused	Disused	Disused	Disused	Disused	Disused	Disused	Disused	Disused	Disused	Disused	Disused	Disused	Disused	Disused	Disused	Disused	Disused
270	Bang.North	Yelahanka	Harohalli	Harohalli kere	-	13° 08' 18.8"	77° 34' 47.6"	28	18	7.7	245	172	8	2.4	6	48	11.5	0.1	7	500	No Flow	15.11.17	Complete	Growing on Bank	Emergent	B,Bt.& D.fly	No
271	Bang.North	Yelahanka	Harohalli	Harohalli kunte 1	Disused	Disused	Disused	Disused	Disused	Disused	Disused	Disused	Disused	Disused	Disused	Disused	Disused	Disused	Disused	Disused	Disused	Disused	Disused	Disused	Disused	Disused	Disused
272	Bang.North	Yelahanka	Harohalli	Harohalli kunte2	Disused	Disused	Disused	Disused	Disused	Disused	Disused	Disused	Disused	Disused	Disused	Disused	Disused	Disused	Disused	Disused	Disused	Disused	Disused	Disused	Disused	Disused	Disused
273	Bang.North	Yelahanka	Harohalli	Harohalli kunte 3	Disused	Disused	Disused	Disused	Disused	Disused	Disused	Disused	Disused	Disused	Disused	Disused	Disused	Disused	Disused	Disused	Disused	Disused	Disused	Disused	Disused	Disused	Disused
274	Bang.North	Yelahanka	Honnenahalli	Honnenahalli kunte-1	Disused	Disused	Disused	Disused	Disused	Disused	Disused	Disused	Disused	Disused	Disused	Disused	Disused	Disused	Disused	Disused	Disused	Disused	Disused	Disused	Disused	Disused	Disused
275	Bang.North	Yelahanka	Honnenahalli	Honnenahalli kunte-2	Disused	Disused	Disused	Disused	Disused	Disused	Disused	Disused	Disused	Disused	Disused	Disused	Disused	Disused	Disused	Disused	Disused	Disused	Disused	Disused	Disused	Disused	Disused
276	Bang.North	Yelahanka	Honnenahalli	Honnenahalli Govt Kere	-	13° 09' 40.7"	77° 33' 47.3"	24.8	15	7.1	211	162	22	35.7	1.4	80	19.2	0.2	28	>1600	No Flow	15.11.17	Partially	Growing on Bank	No	No	C, G & S
277	Bang.North	Yelahanka	Jakkuru	Jakkuru lake	Inlet	13° 05' 05.4"	77° 36' 34.0"	22.2	29	7.9	910	1230	16	10	5.0	120	9.0	2	21	300	UM	15.11.17	Partially	Growing on Bank	E & Fr.Fl.	B, Bt & D.fly	No
278	Bang.North	Yelahanka	Jarakbande Kaval (T2)	Jarakabande kavalu kunte1	Dry	Dry	Dry	Dry	Dry	Dry	Dry	Dry	Dry	Dry	Dry	Dry	Dry	Dry	Dry	Dry	Dry	Dry	Partially	Growing on bank	Emergent (Ipomea)	Bt. & D.fly	Goat
279	Bang.North	Yelahanka	Jarakbande Kaval (T2)	Jarakabande kavalu kunte2	Disused	Disused	Disused	Disused	Disused	Disused	Disused	Disused	Disused	Disused	Disused	Disused	Disused	Disused	Disused	Disused	Disused	Disused	Disused	Disused	Disused	Disused	Disused
280	Bang.North	Yelahanka	Jarakbande Kaval (T2)	Jarakabande Kavalu Kunte 3	Dry	Dry	Dry	Dry	Dry	Dry	Dry	Dry	Dry	Dry	Dry	Dry	Dry	Dry	Dry	Dry	Dry	Dry	Complete	Growing on Bank	No	Snake & Birds	No
281	Bang.North	Yelahanka	Jarakabande Kaval (T4)	Jarakabandi Kaval kelge kere	Dry	Dry	Dry	Dry	Dry	Dry	Dry	Dry	Dry	Dry	Dry	Dry	Dry	Dry	Dry	Dry	Dry	15.11.17	Partially	Growing on bank	No	No	No
282	Bang.North	Yelahanka	Jarakabande Kaval (T4)	Jarakabande kavalu kunte4	Dry	Dry	Dry	Dry	Dry	Dry	Dry	Dry	Dry	Dry	Dry	Dry	Dry	Dry	Dry	Dry	Dry	Dry	Partially	Growing on bank	Emergent	No	No
283	Bang.North	Yelahanka	Kasaba Yelahanka	Kasaba Amanikere	Inlet	13° 07' 08.0"	77° 35' 12.2"	23	5	8.1	890	550	66	36	7.1	150	6.2	2	17	>1600	No Flow	14.11.17	Partially	Growing on Bank	E & Free Floating	F, B, Bt. & D.fly	No
284	Bang.North	Yelahanka	Kempanahalli	Kempanahali kunte	Disused	Disused	Disused	Disused	Disused	Disused	Disused	Disused	Disused	Disused	Disused	Disused	Disused	Disused	Disused	Disused	Disused	Disused	Disused	Disused	Disused	Disused	Disused
285	Bang.North	Yelahanka	Kempapura	Kempapura Kunte	Disused	Disused	Disused	Disused	Disused	Disused	Disused	Disused	Disused	Disused	Disused	Disused	Disused	Disused	Disused	Disused	Disused	Disused	Disused	Disused	Disused	Disused	Disused
286	Bang.North	Yelahanka	Kadigehalli	Kodigehalli kunte1	Dry	Dry	Dry	Dry	Dry	Dry	Dry	Dry	Dry	Dry	Dry	Dry	Dry	Dry	Dry	Dry	Dry	Dry	Partially	Growing on Bank	No	Butterfly	No
287	Bang.North	Yelahanka	Kadigehalli	Kodigehalli kunte2	Disused	Disused	Disused	Disused	Disused	Disused	Disused	Disused	Disused	Disused	Disused	Disused	Disused	Disused	Disused	Disused	Disused	Disused	Disused	Disused	Disused	Disused	Disused
288	Bang.North	Yelahanka	Kadigehalli	Kodigehalli kunte3	Not Sampled	NS	NS	NS	NS	NS		NS	NS	NS	NS	NS	NS	NS	NS	NS	NS	NS	Complete	Growing on Bank	Emergent	No	No
289	Bang.North	Yelahanka	Kadigehalli	Kodigehalli kunte 4	Disused	Disused	Disused	Disused	Disused	Disused	Disused	Disused	Disused	Disused	Disused	Disused	Disused	Disused	Disused	Disused	Disused	Disused	Disused	Disused	Disused	Disused	Disused
290	Bang.North	Yelahanka	Kodigehalli Plantation	Kodigehalli plantation kunte-1	Disused	Disused	Disused	Disused	Disused	Disused	Disused	Disused	Disused	Disused	Disused	Disused	Disused	Disused	Disused	Disused	Disused	Disused	Disused	Disused	Disused	Disused	Disused
291	Bang.North	Yelahanka	Kodigehalli Plantation	Kodigehalli plantation kunte-2	Dry	Dry	Dry	Dry	Dry	Dry	Dry	Dry	Dry	Dry	Dry	Dry	Dry	Dry	Dry	Dry	Dry	Dry	Partially	Growing on bank	No	No	No
292	Bang.North	Yelahanka	Kogilu	Kogilu kere	Inlet	13° 06' 29.1"	77° 37' 12.3"	26.6	7	7.2	651	430	72	14.3	7.2	96	15.4	0.3	21	11	No Flow	15.11.17	Partially	Growing on Bank	E & S	Skink & Birds	No
					Outlet	13° 06' 27.2"	77° 37' 05.2"	28.2	UM	7.4	580	354	28	7.2	3.0	112	23.0	0.1	14	2	-							

Water Body No. (1)	Taluk (2)	Hobli (3)	Village Name (4)	Water body Name (5)	Sampling Area (32)	GPS Location at Sampling Point (33)		Water Quality															Biota				
						Latitude (N)	Longitude (E)	Water Temp. (°C) (34)	Light Transp. (cm) (35)	pH (36)	Conduct. (µS/cm) (37)	TDS (mg/l) (38)	TSS (mg/l) (39)	Turbidity (NTU) (40)	DO (mg/l) (41)	COD (mg/l) (42)	BOD (mg/l) (43)	Total Phosp. (mg/l) (44)	TKN (mg/l) (45)	Total Coliform (MPN/ 100ml) (46)	Quantity of Sewage Inflow (Cumecs) (47)	Sampling & Analysis Date (48)	Vegetation Cover (49)	Vegetation Type (50)	Aquatic Flora (51)	Fauna (52)	Animals (Mammal) (53)
293	Bang.North	Yelahanka	Kogilu	Kogilu kunte	Disused	Disused	Disused	Disused	Disused	Disused	Disused	Disused	Disused	Disused	Disused	Disused	Disused	Disused	Disused	Disused	Disused	Disused	Disused	Disused	Disused	Disused	Disused
294	Bang.North	Yelahanka	Kothi Hosahalli	Kothihosahalli kunte1	Disused	Disused	Disused	Disused	Disused	Disused	Disused	Disused	Disused	Disused	Disused	Disused	Disused	Disused	Disused	Disused	Disused	Disused	Disused	Disused	Disused	Disused	Disused
295	Bang.North	Yelahanka	Krishnasagara	Krishnasagara Kere	-	13° 08' 31.8"	77° 33' 36.0"	27.1	8	6.5	155	94	38	11.9	6.8	64	11.5	0.2	14	>1600	No Flow	15.11.17	Partially	Growing on Bank	Emergent	F, Bt & B	C, G & S
296	Bang.North	Yelahanka	Krishnasagara	Krishnasagara Kunte (New)	Not Sampled	NS	NS	NS	NS	NS	NS	NS	NS	NS	NS	NS	NS	NS	NS	NS	NS	NS	Complete	Growing on Bank	No	Birds	Nil
297	Bang.North	Yelahanka	Lakshmisagara	Lakshmisagara kunte1	Disused	Disused	Disused	Disused	Disused	Disused	Disused	Disused	Disused	Disused	Disused	Disused	Disused	Disused	Disused	Disused	Disused	Disused	Disused	Disused	Disused	Disused	Disused
298	Bang.North	Yelahanka	Lakshmisagara	Lakshmisagara kunte2	Disused	Disused	Disused	Disused	Disused	Disused	Disused	Disused	Disused	Disused	Disused	Disused	Disused	Disused	Disused	Disused	Disused	Disused	Disused	Disused	Disused	Disused	Disused
299	Bang.North	Yelahanka	Lakshmisagara	Lakshmisagara Kere	-	13° 09' 24.4"	77° 35' 04.0"	26.1	6	7.4	134	98	18	94.5	5.4	64	15.4	0.1	7	>1600	No Flow	15.11.17	Partially	Growing on Bank	No	Bt & B	B & Cow
300	Bang.North	Yelahanka	Medi Agrahara	Medi Agrahara Kere	Outlet*	13° 06' 00.4"	77° 32' 04.0"	27.6	27	7.5	254	152	91	29.8	4	48	11.5	0.2	17	1600	No Flow	22.11.17	Partially	Growing on Bank	No	Birds	Nil
301	Bang.North	Yelahanka	Medi Agrahara	Thupinkere	Outlet*	13° 06' 13.4"	77° 31' 30.6"	28.9	54	7.6	136	95	20.6	7.2	8.6	96	23.0	0.5	3	170	No Flow	22.11.17	Partially	Growing on Bank	No	Fish & Birds	Nil
302	Bang.North	Yelahanka	Nagadasanahalli	Nagadasanahalli Kere	Inlet	13° 09' 20.9"	77° 34' 20.9"	25.5	17	7.3	237	160	52	43.1	3.4	64	15.4	0.1	14	110	No Flow	15.11.17	Partially	Growing on Bank	Emergent	Fish & Birds	Nil
					Outlet	13° 09' 17.0"	77° 34' 19.2"	26.9	9	7.6	260	145	22	23.9	3.0	48	11.5	0.1	7	1600	-						
303	Bang.North	Yelahanka	Narisapura	Narasipura Lake-1	-	13° 04' 16.4"	77° 33' 30.1"	22.2	18	8.1	460	320	40	35	4.2	48	18.0	0.4	14	350	No Flow	28.11.17	Partially	Growing on Bank	Emergent	Fish & Br.	Nil
304	Bang.North	Yelahanka	Narisapura	Narasipura Lake-2	-	13° 04' 35.4"	77° 33' 15.7"	24.8	UM	7.1	930	500	535	685	0.8	32	7.7	0.4	28	70	No Flow	28.11.17	Partially	Growing on Bank	E& Fr.Fl.	B,Bt.&D .fly	No
305	Bang.North	Yelahanka	Puttenahalli	Puttenahalli kunte1	Disused	Disused	Disused	Disused	Disused	Disused	Disused	Disused	Disused	Disused	Disused	Disused	Disused	Disused	Disused	Disused	Disused	Disused	Disused	Disused	Disused	Disused	Disused
306	Bang.North	Yelahanka	Puttenahalli	Puttenahal. kunte3	Disused	Disused	Disused	Disused	Disused	Disused	Disused	Disused	Disused	Disused	Disused	Disused	Disused	Disused	Disused	Disused	Disused	Disused	Disused	Disused	Disused	Disused	Disused
307	Bang.North	Yelahanka	Puttenahalli	Puttenahalli kunte4	Disused	Disused	Disused	Disused	Disused	Disused	Disused	Disused	Disused	Disused	Disused	Disused	Disused	Disused	Disused	Disused	Disused	Disused	Disused	Disused	Disused	Disused	Disused
308	Bang.North	Yelahanka	Puttenahalli	Puttenahal. kunte5	Disused	Disused	Disused	Disused	Disused	Disused	Disused	Disused	Disused	Disused	Disused	Disused	Disused	Disused	Disused	Disused	Disused	Disused	Disused	Disused	Disused	Disused	Disused
309	Bang.North	Yelahanka	Puttenahalli	Puttenahalli kunte2	Disused	Disused	Disused	Disused	Disused	Disused	Disused	Disused	Disused	Disused	Disused	Disused	Disused	Disused	Disused	Disused	Disused	Disused	Disused	Disused	Disused	Disused	Disused
310	Bang.North	Yelahanka	Puttenahalli	Puttenahalli Lake	-	13° 06' 46.2"	77° 34' 42.6"	21.3	UM	7.0	1070	850	76	47	1.6	360	90	0.4	15	>1600	No Flow	28.11.17	Complete	Growing on Bank	E, S & Fr.Fl	Birds	Cow
311	Bang.North	Yelahanka	Ramachandrapura	Ramachandrapura katte	Disused	Disused	Disused	Disused	Disused	Disused	Disused	Disused	Disused	Disused	Disused	Disused	Disused	Disused	Disused	Disused	Disused	Disused	Disused	Disused	Disused	Disused	Disused
312	Bang.North	Yelahanka	Ramagondanahalli	Ramagondanahalli kunte 1	Disused	Disused	Disused	Disused	Disused	Disused	Disused	Disused	Disused	Disused	Disused	Disused	Disused	Disused	Disused	Disused	Disused	Disused	Disused	Disused	Disused	Disused	Disused
313	Bang.North	Yelahanka	Ramagondanahalli	Ramagondanahalli kunte 2	Disused	Disused	Disused	Disused	Disused	Disused	Disused	Disused	Disused	Disused	Disused	Disused	Disused	Disused	Disused	Disused	Disused	Disused	Disused	Disused	Disused	Disused	Disused
314	Bang.North	Yelahanka	Ramagondanahalli	Ramagondanahalli kere	-	13° 07' 07.7"	77° 33' 16.3"	29	7	7.3	275	176	89	63.7	3.8	16	3.8	0.1	9	110	No Flow	28.11.17	Partially	Growing on Bank	Emergent	Birds	No
315	Bang.North	Yelahanka	Shinganayakana halli	Singanayakaya halli Katte 1	Disused	Disused	Disused	Disused	Disused	Disused	Disused	Disused	Disused	Disused	Disused	Disused	Disused	Disused	Disused	Disused	Disused	Disused	Disused	Disused	Disused	Disused	Disused
316	Bang.North	Yelahanka	Shinganayakana halli	Singanayakana halli kunte 1	Not Sampled	NS	NS	NS	NS	NS	NS	NS	NS	NS	NS	NS	NS	NS	NS	NS	NS	NS	Partially	Growing on bank	No	No	No

Water Body No. (1)	Taluk (2)	Hobli (3)	Village Name (4)	Water body Name (5)	Sampling Area (32)	GPS Location at Sampling Point (33)		Water Quality															Biota				
						Latitude (N)	Longitude (E)	Water Temp. (°C) (34)	Light Transp. (cm) (35)	pH (36)	Conduct. (µS/cm) (37)	TDS (mg/l) (38)	TSS (mg/l) (39)	Turbidity (NTU) (40)	DO (mg/l) (41)	COD (mg/l) (42)	BOD (mg/l) (43)	Total Phosp. (mg/l) (44)	TKN (mg/l) (45)	Total Coliform (MPN/ 100ml) (46)	Quantity of Sewage Inflow (Cumecs) (47)	Sampling & Analysis Date (48)	Vegetation Cover (49)	Vegetation Type (50)	Aquatic Flora (51)	Fauna (52)	Animals (Mammal) (53)
317	Bang.North	Yelahanka	Shinganayakana halli	Singanayakana halli katte 2	Dry	Dry	Dry	Dry	Dry	Dry	Dry	Dry	Dry	Dry	Dry	Dry	Dry	Dry	Dry	Dry	Dry	Dry	Complete	No	No	No	No
318	Bang.North	Yelahanka	Shinganayakana halli	Singanayakaya halli Govt Gokatte	Inlet	13° 09' 00.7"	77° 33' 53.3"	26.1	24	7.8	533	394	12	14.9	3.2	80	19.2	0.2	14	240	No Flow	15.11.17	Partially	Growing on Bank	No	No	No
319	Bang.North	Yelahanka	Singapura	Singapura lake	Inlet	13° 05' 10.6"	77° 32' 23.3"	19	9	7.9	710	540	18	12	4.0	98	8.6	0.4	20	>1600	No Flow	12.11.17	Partially	Growing on Bank	Emergent	Birds	Buffalo & cow
320	Bang.North	Yelahanka	Singapura	Singapura Kunte	Disused	Disused	Disused	Disused	Disused	Disused	Disused	Disused	Disused	Disused	Disused	Disused	Disused	Disused	Disused	Disused	Disused	Disused	Disused	Disused	Disused	Disused	Disused
321	Bang.North	Yelahanka	Shivanahalli	Shivanahalli lake	Dry	Dry	Dry	Dry	Dry	Dry	Dry	Dry	Dry	Dry	Dry	Dry	Dry	Dry	Dry	Dry	Dry	14.11.17	Complete	Growing on Bank	Emergent	Birds	Cow
322	Bang.North	Yelahanka	Srinivasapura	Srinivasapura lake	Dry	Dry	Dry	Dry	Dry	Dry	Dry	Dry	Dry	Dry	Dry	Dry	Dry	Dry	Dry	Dry	Dry	14.11.17	Partial	Terrestrial	Nil	Nil	Nil
323	Bang.North	Yelahanka	Thindlu	Thindlu katte	Disused	Disused	Disused	Disused	Disused	Disused	Disused	Disused	Disused	Disused	Disused	Disused	Disused	Disused	Disused	Disused	Disused	Disused	Disused	Disused	Disused	Disused	Disused
324	Bang.North	Yelahanka	Thindlu	Thindlu kunte 1	Disused	Disused	Disused	Disused	Disused	Disused	Disused	Disused	Disused	Disused	Disused	Disused	Disused	Disused	Disused	Disused	Disused	Disused	Disused	Disused	Disused	Disused	Disused
325	Bang.North	Yelahanka	Thindlu	Thindlu kunte 2	Disused	Disused	Disused	Disused	Disused	Disused	Disused	Disused	Disused	Disused	Disused	Disused	Disused	Disused	Disused	Disused	Disused	Disused	Disused	Disused	Disused	Disused	Disused
326	Bang.North	Yelahanka	Thindlu	Thindlu kunte 3	Disused	Disused	Disused	Disused	Disused	Disused	Disused	Disused	Disused	Disused	Disused	Disused	Disused	Disused	Disused	Disused	Disused	Disused	Disused	Disused	Disused	Disused	Disused
327	Bang.North	Yelahanka	Thindlu Plantation	Thindlu plantation katte	Disused	Disused	Disused	Disused	Disused	Disused	Disused	Disused	Disused	Disused	Disused	Disused	Disused	Disused	Disused	Disused	Disused	Disused	Disused	Disused	Disused	Disused	Disused
328	Bang.North	Yelahanka	Thirumalenahalli	Thirumenahalli lake	-	13° 05' 32.6"	77° 37' 45.5"	29.1	19	7.7	524	384	74	18.1	5.6	32	26.9	0.1	7	8	No Flow	15.11.17	Partially	Growing on Bank	Emergent	F, B & Bt.	No
329	Bang.North	Yelahanka	Vaderahalli	Vaderahalli kere	-	13° 05' 39.5"	77° 32' 26.8"	31.8	7	7.2	426	356	139	42.6	2.4	16	3.8	0.2	24	350	No Flow	22.11.17	Partially	Growing on Bank	No	Birds	C, G & S
330	Bang.North	Yelahanka	Veerasagara	Veerasagara kere	Dry	Dry	Dry	Dry	Dry	Dry	Dry	Dry	Dry	Dry	Dry	Dry	Dry	Dry	Dry	Dry	Dry	14.11.17	Partially	Growing on Bank	Emergent	B,Bt.&D.fly	Cow
331	Bang.North	Yelahanka	Venkateshpura	Venkateshapura lake	Inlet	13° 04' 42.2"	77° 37' 27.9"	28.7	UM	7.2	574	408	12	3.1	0.2	48	15.4	0.1	14	110	No Flow	15.11.17	Partially	Growing on Bank	E & Fr.Float.	Birds	Cow
					Outlet	13° 04' 34.6"	77° 37' 24.7"	26	UM	7.2	574	418	110	116.2	2.2	112	26.9	0.1	14	900	-						
332	Bang.North	Jala	Bagaluru Majare	Bagaluru Majare kunte	Dry	Dry	Dry	Dry	Dry	Dry	Dry	Dry	Dry	Dry	Dry	Dry	Dry	Dry	Dry	Dry	Dry	Dry	Partially	Growing on Bank	No	B,Bt.& D.fly	Cattle
333	Bang.North	Jala	Bettahalsuru	Bettahalsur kunte 1	Not Sampled	NS	NS	NS	NS	NS	NS	NS	NS	NS	NS	NS	NS	NS	NS	NS	NS	NS	Partially	Growing on Bank	No	B,Bt.& D.fly	Cattle
334	Bang.North	Jala	Bettahalsuru	Bettahalsur kere	-	13° 09' 40.6"	77° 36' 46.7"	26.3	25	7.5	367	300	40	9	1.0	128	30.7	0.1	28	1600	No Flow	14.11.17	Partially	Growing on Bank	No	Birds	Squirrels
335	Bang.North	Jala	Bettahalsuru	Bettahalsur kunte 2	Not Sampled	NS	NS	NS	NS	NS	NS	NS	NS	NS	NS	NS	NS	NS	NS	NS	NS	NS	Partially	Growing on Bank	No	B,Bt.& D.fly	No
336	Bang.North	Jala	Bettahalsuru	Bettahalsur Kunte3	Disused	Disused	Disused	Disused	Disused	Disused	Disused	Disused	Disused	Disused	Disused	Disused	Disused	Disused	Disused	Disused	Disused	Disused	Disused	Disused	Disused	Disused	Disused
337	Bang.North	Jala	Bettahalsuru	Bettahalsur Narayanapura kunte (New)	Not Sampled	NS	NS	NS	NS	NS	NS	NS	NS	NS	NS	NS	NS	NS	NS	NS	NS	NS	Partially	Growing on Bank	No	B,Bt.&D.fly	No
338	Bang.North	Jala	Bettahalsuru	Jomala kunte	Not Sampled	NS	NS	NS	NS	NS	NS	NS	NS	NS	NS	NS	NS	NS	NS	NS	NS	NS	Partially	Growing on Bank	No	Birds & Reptiles	Nil
339	Bang.North	Jala	Chagalatti	Chagalatti kunte 1	Not Sampled	NS	NS	NS	NS	NS	NS	NS	NS	NS	NS	NS	NS	NS	NS	NS	NS	NS	Partially	Growing on Bank	No	No	No
340	Bang.North	Jala	Chagalatti	Chagalatti kunte 2	Not Sampled	NS	NS	NS	NS	NS	NS	NS	NS	NS	NS	NS	NS	NS	NS	NS	NS	NS	Partially	Growing on Bank	No	Reptiles & Birds	Nil

Water Body No. (1)	Taluk (2)	Hobli (3)	Village Name (4)	Water body Name (5)	Sampling Area (32)	GPS Location at Sampling Point (33)		Water Quality															Biota				
						Latitude (N)	Longitude (E)	Water Temp. (°C) (34)	Light Transp. (cm) (35)	pH (36)	Conduct. (µS/cm) (37)	TDS (mg/l) (38)	TSS (mg/l) (39)	Turbidity (NTU) (40)	DO (mg/l) (41)	COD (mg/l) (42)	BOD (mg/l) (43)	Total Phosp. (mg/l) (44)	TKN (mg/l) (45)	Total Coliform (MPN/ 100ml) (46)	Quantity of Sewage Inflow (Cumecs) (47)	Sampling & Analysis Date (48)	Vegetation Cover (49)	Vegetation Type (50)	Aquatic Flora (51)	Fauna (52)	Animals (Mammal) (53)
341	Bang.North	Jala	Chagalatti	Chagalatti kunte 3	Disused	Disused	Disused	Disused	Disused	Disused	Disused	Disused	Disused	Disused	Disused	Disused	Disused	Disused	Disused	Disused	Disused	Disused	Disused	Disused	Disused	Disused	Disused
342	Bang.North	Jala	Chagalatti	Chagalatti kunte 4	Disused	Disused	Disused	Disused	Disused	Disused	Disused	Disused	Disused	Disused	Disused	Disused	Disused	Disused	Disused	Disused	Disused	Disused	Disused	Disused	Disused	Disused	Disused
343	Bang.North	Jala	Chagalatti	Chagalatti kere	Inlet	13° 06' 57.5"	77° 39' 51.7"	25.2	5	7.4	223	141	36	118.9	6	112	26.9	0.1	14	>1600	No Flow	14.11.17	Partially	Growing on Bank	No	Birds	C, G & S
					Outlet	13° 07' 04.8"	77° 39' 54.2"	24	4	7.8	222	137	56	117.7	4.2	32	7.7	0.1	14	2	-						
344	Bang.North	Jala	Chagalatti	Chagalatti kunte 5	Disused	Disused	Disused	Disused	Disused	Disused	Disused	Disused	Disused	Disused	Disused	Disused	Disused	Disused	Disused	Disused	Disused	Disused	Disused	Disused	Disused	Disused	Disused
345	Bang.North	Jala	Dasanayakanahalli	Dasanayakana halli kunte	Not Sampled	NS	NS	NS	NS	NS	NS	NS	NS	NS	NS	NS	NS	NS	NS	NS	NS	NS	Partially	Growing on Bank	No	Birds & Frog	No
346	Bang.North	Jala	Dasanayakanahalli	Dasanayakana halli kere	Dry	Dry	Dry	Dry	Dry	Dry	Dry	Dry	Dry	Dry	Dry	Dry	Dry	Dry	Dry	Dry	Dry	14.11.17	Partially	Growing on Bank	No	Amphib.	Birds
347	Bang.North	Jala	Dasanayakanahalli	Dasanayakanahalli Doddukunte	Dry	Dry	Dry	Dry	Dry	Dry	Dry	Dry	Dry	Dry	Dry	Dry	Dry	Dry	Dry	Dry	Dry	14.11.17	Partially	Growing on Bank	No	Birds	No
348	Bang.North	Jala	Hunasemaranahalli	Kodatti Kere	Inlet	13° 08' 25.1"	77° 37' 40.5"	25.1	18	7.6	645	490	66	9.2	2.2	160	38.4	0.1	21	>1600	No Flow	14.11.17	Partially	Growing on Bank	No	F, B & Mollusc	Cow
					Outlet	13° 08' 18.5"	77° 37' 40.5"	27	9	7.3.	665	510	34	7.9	3.2	144	34.6	0.1	14	500	-						
349	Bang.North	Jala	Hunasemaranahalli	Hunasemaranahalli kere	-	13° 08' 26.5"	77° 36' 56.1"	24.9	22	7.3	383	330	44	8.9	4.6	112	26.9	0.1	14	>1600	No Flow	14.11.17	Partially	Growing on Bank	No	F, B & Mollusc	Cow
350	Bang.North	Jala	Kattigenahalli	Kattigenahalli lake	Inlet	13° 06' 54.1"	77° 37' 48.9"	25.9	UM	7.3	680	454	250	856	1.0	336	80.6	1.3	42	>1600	0.073	14.11.17	Partially	Growing on Bank, Emergent, Free floating	E & Fr. Floating	F, B, Bt. & Dr.fly	Cow
					Outlet	13° 06' 47.4"	77° 37' 40.3"	26.8	4	7.9	579	512	102	195.2	8.8	224	53.8	0.4	21	500	-						
351	Bang.North	Jala	Kattigenahalli	Kattigenahalli karabu lake	-	13° 06' 55.7"	77° 37' 00.1"	25.6	22	7.2	549	350	145	39.5	3	112	26.9	0.1	14	900	No Flow	14.11.17	Partially	Growing on Bank, Emergent	Emerg.	F, B, Bt. & Dr.fly	No
352	Bang.North	Jala	Marenahalli	Marenahalli kunte1	Disused	Disused	Disused	Disused	Disused	Disused	Disused	Disused	Disused	Disused	Disused	Disused	Disused	Disused	Disused	Disused	Disused	Disused	Disused	Disused	Disused	Disused	Disused
353	Bang.North	Jala	Marenahalli	Marenahalli kunte2	Disused	Disused	Disused	Disused	Disused	Disused	Disused	Disused	Disused	Disused	Disused	Disused	Disused	Disused	Disused	Disused	Disused	Disused	Disused	Disused	Disused	Disused	Disused
354	Bang.North	Jala	Marenahalli	Marenahalli Chokkanahalli kunte (New kunte)	Not Sampled	NS	NS	NS	NS	NS	NS	NS	NS	NS	NS	NS	NS	NS	NS	NS	NS	NS	Partially	Growing on Bank	No	No	Cattle
355	Bang.North	Jala	Marenahalli	Marenahalli kunte 3	Not Sampled	NS	NS	NS	NS	NS	NS	NS	NS	NS	NS	NS	NS	NS	NS	NS	NS	NS	Partially	Growing on Bank	Emerg.	Bt. & Dr.fly	cattle
356	Bang.North	Jala	Marenahalli	Marenahalli kere	-	13° 06' 41.2"	77° 40' 46.8"	27	12	7.3	327	274	4	12.5	2.2	16	3.8	0.1	14	>1600	No Flow	14.11.17	Partially	Growing on Bank	No	Reptiles & B	Cattle
357	Bang.North	Jala	Nellukunte Thimmanahalli	Nellakunte kere	-	13° 09' 11.8"	77° 35' 52.4"	26	5	6.9	136	88	160	265.8	2.2	112	26.9	0.1	7	900	No Flow	14.11.17	Partially	Growing on Bank	No	Mollusc, Birds & peacoc	Squirrel & Rabbit
358	Bang.North	Jala	Sathanuru	Sathanuru kunte 1	Disused	Disused	Disused	Disused	Disused	Disused	Disused	Disused	Disused	Disused	Disused	Disused	Disused	Disused	Disused	Disused	Disused	Disused	Disused	Disused	Disused	Disused	Disused
359	Bang.North	Jala	Sathanuru	Sathanuru kunte 2	Not Sampled	NS	NS	NS	NS	NS	NS	NS	NS	NS	NS	NS	NS	NS	NS	NS	NS	NS	Nil	Nil	Nil	Nil	Nil
360	Bang.North	Jala	Sathanuru	Sathanuru kunte 3	Disused	Disused	Disused	Disused	Disused	Disused	Disused	Disused	Disused	Disused	Disused	Disused	Disused	Disused	Disused	Disused	Disused	Disused	Disused	Disused	Disused	Disused	Disused
361	Bang.North	Jala	Sathanuru	Sathanur karabu 4	-	13° 07' 55.2"	77° 39' 06.2"	24.3	11	7.1	238	172	0	16.8	2.2	32	7.7	0.1	7	1600	No Flow	14.11.17	Partially	Growing on Bank	No	Reptiles &B	No

Water Body No. (1)	Taluk (2)	Hobli (3)	Village Name (4)	Water body Name (5)	Sampling Area (32)	GPS Location at Sampling Point (33)		Water Quality															Biota				
						Latitude (N)	Longitude (E)	Water Temp. (°C) (34)	Light Transp. (cm) (35)	pH (36)	Conduct. (µS/cm) (37)	TDS (mg/l) (38)	TSS (mg/l) (39)	Turbidity (NTU) (40)	DO (mg/l) (41)	COD (mg/l) (42)	BOD (mg/l) (43)	Total Phosp. (mg/l) (44)	TKN (mg/l) (45)	Total Coliform (MPN/ 100ml) (46)	Quantity of Sewage Inflow (Cumecs) (47)	Sampling & Analysis Date (48)	Vegetation Cover (49)	Vegetation Type (50)	Aquatic Flora (51)	Fauna (52)	Animals (Mammal) (53)
362	Bang.North	Jala	Sathanuru	Sathanoor kunte 5	Not Sampled	NS	NS	NS	NS	NS	NS	NS	NS	NS	NS	NS	NS	NS	NS	NS	NS	NS	Partially	Growing on Bank	No	Bt. & Dr.fly	Cattle
363	Bang.North	Jala	Sathanuru	Sathanoor kunte 6 (Newly Created)	Not Sampled	NS	NS	NS	NS	NS	NS	NS	NS	NS	NS	NS	NS	NS	NS	NS	NS	NS	Partially	Growing on Bank	No	F, B, Bt. & Dr.fly	No
364	Bang.North	Jala	Sathanuru	Sathanoor kunte 7	Non Ex	Disused	Disused	Disused	Disused	Disused	Disused	Disused	Disused	Disused	Disused	Disused	Disused	Disused	Disused	Disused	Disused	Disused	Disused	Disused	Disused	Disused	Disused
365	Bang.North	Jala	Sathanuru	Sathanuru kunte 8	Not Sampled	NS	NS	NS	NS	NS	NS	NS	NS	NS	NS	NS	NS	NS	NS	NS	NS	NS	Partially	Growing on Bank	No	Nil	Nil
366	Bang.North	Jala	Sathanuru	Sathanuru kunte 9	Non Ex	Disused	Disused	Disused	Disused	Disused	Disused	Disused	Disused	Disused	Disused	Disused	Disused	Disused	Disused	Disused	Disused	Disused	Disused	Disused	Disused	Disused	Disused
367	Bang.North	Jala	Sathanuru	Sathanurukunte 10	Disused	Disused	Disused	Disused	Disused	Disused	Disused	Disused	Disused	Disused	Disused	Disused	Disused	Disused	Disused	Disused	Disused	Disused	Disused	Disused	Disused	Disused	Disused
368	Bang.North	Jala	Sugatta	Suggata kere	-	13° 08' 41.7"	77° 36' 24.2"	26	25	7.7	394	360	80	14.4	6.2	160	38.4	0.1	21	>1600	No Flow	14.11.17	Partially	Growing on Bank	Emergent	Birds	No
369	Bang.North	Jala	Sugatta	Suggatta kunte	Dry	Dry	Dry	Dry	Dry	Dry	Dry	Dry	Dry	Dry	Dry	Dry	Dry	Dry	Dry	Dry	Dry	Dry	Partially	Growing on Bank	No	No	Reptiles & birds
370	Bang.North	Jala	Thimmasandra	Thimmasandra kere	-	13° 10' 10.7"	77° 35' 09.5"	28.6	8	6.8	183	115	145	121.1	7.2	144	27.4	0.1	7	170	No Flow	14.11.17	Partially	Growing on Bank	No	No	Birds
371	Bang.North	Jala	Thimmasandra	Thimmasandra kunte	Dry	Dry	Dry	Dry	Dry	Dry	Dry	Dry	Dry	Dry	Dry	Dry	Dry	Dry	Dry	Dry	Dry	Dry	Partially	Growing on Bank	No	No	No
372	Bang.North	Hesaraghatta	Adiganahalli	Pattalamman katte	Not Sampled	NS	NS	NS	NS	NS	NS	NS	NS	NS	NS	NS	NS	NS	NS	NS	NS	NS	Partially	Growing on Bank	No	No	C, G & S
373	Bang.North	Hesaraghatta	Adiganahalli	Adiganahalli Kunte	Disused	Disused	Disused	Disused	Disused	Disused	Disused	Disused	Disused	Disused	Disused	Disused	Disused	Disused	Disused	Disused	Disused	Disused	Disused	Disused	Disused	Disused	Disused
374	Bang.North	Hesaraghatta	Adiganahalli	Anurah katte (New)	Not Sampled	NS	NS	NS	NS	NS	NS	NS	NS	NS	NS	NS	NS	NS	NS	NS	NS	NS	Partial	Growing on Bank	No	No	Cattle
375	Bang.North	Hesaraghatta	Bilijaji	Bilijaji kere	-	13° 08' 00.5"	77° 28' 04.4"	27.4	24	7.1	130	98	5	5.5	4.2	80	19.2	0.1	7	170	No Flow	24.11.17	Partial	Terrestrial	No	Bt. & Dr.fly	Nil
376	Bang.North	Hesaraghatta	Byala (Doddad Bylakere)	Byalakere Kere	-	13° 06' 55.9"	77° 31' 32.8"	24.7	UM	6.1	236	130	103	48.4	1.0	16	3.8	0.4	7	27	No Flow	24.11.17	Partial	Growing on Bank	No	B, Bt. & Dr.fly	Nil
377	Bang.North	Hesaraghatta	Byala (Doddad Bylakere)	Byalakere Govt Kere	-	13° 06' 38.3"	77° 32' 00.24"	27.4	21	6.5	247	180	134	11.2	6.8	16	3.8	0.1	7	50	No Flow	24.11.17	Partial	Growing on Bank	No	Bt. & Dr.fly	Nil
378	Bang.North	Hesaraghatta	Guniagrahara	Guniagrahara Kere 1	-	13° 05' 55.8"	77° 31' 36.8"	29.2	14	6.7	203	166	266	14.8	4.2	16	3.8	ND	7	50	No Flow	24.11.17	Partial	No	No	Bt.&Dr. fly	Nil
379	Bang.North	Hesaraghatta	Guniagrahara	Guniagrahara kunte	Disused	Disused	Disused	Disused	Disused	Disused	Disused	Disused	Disused	Disused	Disused	Disused	Disused	Disused	Disused	Disused	Disused	Disused	Disused	Disused	Disused	Disused	Disused
380	Bang.North	Hesaraghatta	Guniagrahara	Guniagrahar Kere2	Disused	Disused	Disused	Disused	Disused	Disused	Disused	Disused	Disused	Disused	Disused	Disused	Disused	Disused	Disused	Disused	Disused	Disused	Disused	Disused	Disused	Disused	Disused
381	Bang.North	Hesaraghatta	Huralichikkanahalli	Huralichikkanahalli Kere	-	13° 07' 04.4"	77° 29' 34.9"	27.2	18	6.3	66	48	44	36.9	4.4	32	7.7	0.1	7	>1600	No Flow	24.11.17	Partially	Growing on Bank	No	B,Bt.& Dr.fly	Nil
382	Bang.North	Hesaraghatta	Huralichikkanahalli	Huralichikkanahalli Kunte	Dry	Dry	Dry	Dry	Dry	Dry	Dry	Dry	Dry	Dry	Dry	Dry	Dry	Dry	Dry	Dry	Dry	Dry	Partially	Growing on Bank	No	Bt Fly & Drg fly	Nil
383	Bang.North	Hesaraghatta	Iavalukandapura	Ivarakandapura Kere	-	13° 08' 19.0"	77° 29' 56.2"	30.9	8	7.7	140	102	328	102.5	8	64	15.4	0.5	10	110	No Flow	24.11.17	Partially	Growing on Bank	No	B,Bt.& Dr.fly	Nil
384	Bang.North	Hesaraghatta	Ittagalipura	Ittagalapura lake 1	-	13° 10' 10.4"	77° 32' 58.8"	28.5	4	7.0	104	60	13	332.5	3.8	16	3.8	0.1	9	>1600	No Flow	28.11.17	Partially	Growing on Bank	Emergent	Birds	Nil
385	Bang.North	Hesaraghatta	Ittagalipura	Ittagalapura kunte1	Disused	Disused	Disused	Disused	Disused	Disused	Disused	Disused	Disused	Disused	Disused	Disused	Disused	Disused	Disused	Disused	Disused	Disused	Disused	Disused	Disused	Disused	Disused
386	Bang.North	Hesaraghatta	Ittagalipura	Hanuman kunte-new	Not Sampled	NS	NS	NS	NS	NS	NS	NS	NS	NS	NS	NS	NS	NS	NS	NS	NS	NS	Partially	Growing on Bank	No	Dr.fly	Nil

Water Body No. (1)	Taluk (2)	Hobli (3)	Village Name (4)	Water body Name (5)	Sampling Area (32)	GPS Location at Sampling Point (33)		Water Quality														Biota				
						Latitude (N)	Longitude (E)	Water Temp. (°C) (34)	Light Transp. (cm) (35)	pH (36)	Conduct. (µS/cm) (37)	TDS (mg/l) (38)	TSS (mg/l) (39)	Turbidity (NTU) (40)	DO (mg/l) (41)	COD (mg/l) (42)	BOD (mg/l) (43)	Total Phosp. (mg/l) (44)	TKN (mg/l) (45)	Total Coliform (MPN/ 100ml) (46)	Quantity of Sewage Inflow (Cumecs) (47)	Sampling & Analysis Date (48)	Vegetation Cover (49)	Vegetation Type (50)	Aquatic Flora (51)	Fauna (52)	Animals (Mammal) (53)
387	Bang.North	Hesaraghatta	Ittagalipura	Ittagalapura lake 2	-	13° 09' 51.1"	77° 32' 36.0"	25.8	20	7.4	189	122	4	37.6	6	16	3.8	0.1	9	>1600	No Flow	28.11.17	Partially	Growing on Bank	Submerged	Fishes & Birds	Nil
388	Bang.North	Hesaraghatta	Ittagalipura	Ittagalapura lake 3	-	13° 10' 09.0"	77° 32' 24.1"	27	18	7.1	92	48	7	51.1	5.2	16	3.8	0.1	9	>1600	No Flow	28.11.17	Complete	Growing on Bank	No	Birds	Nil
389	Bang.North	Hesaraghatta	Ittagalipura	Ura kunte	Not Sampled	NS	NS	NS	NS	NS	NS	NS	NS	NS	NS	NS	NS	NS	NS	NS	NS	NS	Partially	Growing on Bank	Fr. Floating	Birds	Goat & Sheep
390	Bang.North	Hesaraghatta	Kalathammanahalli	Kalatammanahalli Kere	-	13° 06' 08.6"	77° 31' 13.5"	31.5	14	6.5	241	204	374	56.5	4.2	16	3.8	0.1	7	>1600	No Flow	24.11.17	Partially	No	No	Bt. & Dr.fly	Nill
391	Bang.North	Hesaraghatta	Kalathammanahalli	Kalatammanahalli Kunte	Disused	Disused	Disused	Disused	Disused	Disused	Disused	Disused	Disused	Disused	Disused	Disused	Disused	Disused	Disused	Disused	Disused	Disused	Disused	Disused	Disused	Disused
392	Bang.North	Hesaraghatta	Kalenhalli	Kalenahalli Kere	-	13° 08' 48.6"	77° 30' 24.7"	28.6	25	9	131	92	48	16.6	5.6	16	3.8	0.1	7	50	No Flow	24.11.17	Partially	No	No	B,Bt.& Dr.fly	Nil
393	Bang.North	Hesaraghatta	Kalenhalli	Kalenahalli kunte	Disused	Disused	Disused	Disused	Disused	Disused	Disused	Disused	Disused	Disused	Disused	Disused	Disused	Disused	Disused	Disused	Disused	Disused	Disused	Disused	Disused	Disused
394	Bang.North	Hesaraghatta	Kasaghattapura	Kasagattapura Kere 1	Disused	Disused	Disused	Disused	Disused	Disused	Disused	Disused	Disused	Disused	Disused	Disused	Disused	Disused	Disused	Disused	Disused	Disused	Disused	Disused	Disused	Disused
395	Bang.North	Hesaraghatta	Kasaghattapura	Kasagattapura Kere 2	-	13° 07' 05.6"	77° 30' 06.3"	29.7	28	7.1	339	300	75	57.2	7.8	80	19.2	ND	28	>1600	No Flow	24.11.17	Partially	Growing on Bank	No	Bt. & Dr.fly	Nil
396	Bang.North	Hesaraghatta	Kasaghattapura	Kasagattapura Kunte	Disused	Disused	Disused	Disused	Disused	Disused	Disused	Disused	Disused	Disused	Disused	Disused	Disused	Disused	Disused	Disused	Disused	Disused	Disused	Disused	Disused	Disused
397	Bang.North	Hesaraghatta	Kasaghattapura	Kasagattapura Kere 3	-	13° 06' 34.7"	77° 30' 21.9"	29.6	4	7.4	57	35	43	327.5	7.6	240	57.6	0.1	3	>1600	No Flow	23.11.17	Partially	Growing on Bank	No	Birds	Nil
398	Bang.North	Hesaraghatta	Kempapura	Kempapura Kunte 1	Disused	Disused	Disused	Disused	Disused	Disused	Disused	Disused	Disused	Disused	Disused	Disused	Disused	Disused	Disused	Disused	Disused	Disused	Disused	Disused	Disused	Disused
399	Bang.North	Hesaraghatta	Kempapura	Kempapura Kunte 2	Dry	Dry	Dry	Dry	Dry	Dry	Dry	Dry	Dry	Dry	Dry	Dry	Dry	Dry	Dry	Dry	Dry	Dry	Complete	Growing on Bank	No	Birds	Nil
400	Bang.North	Hesaraghatta	Kodagi Thirumalapura	Kodagithirumalapura kunte	Disused	Disused	Disused	Disused	Disused	Disused	Disused	Disused	Disused	Disused	Disused	Disused	Disused	Disused	Disused	Disused	Disused	Disused	Disused	Disused	Disused	Disused
401	Bang.North	Hesaraghatta	Kodagi Thirumalapura	Kodagithirumalpura Kere	Disused	Disused	Disused	Disused	Disused	Disused	Disused	Disused	Disused	Disused	Disused	Disused	Disused	Disused	Disused	Disused	Disused	Disused	Disused	Disused	Disused	Disused
402	Bang.North	Hesaraghatta	Kondashettyhalli	Kondashettihalli Kunte	Dry	Dry	Dry	Dry	Dry	Dry	Dry	Dry	Dry	Dry	Dry	Dry	Dry	Dry	Dry	Dry	Dry	Dry	Complete	No	No	Birds	Cow
403	Bang.North	Hesaraghatta	Krishnarajapura	Krishnarajapura Kunte	Dry	Dry	Dry	Dry	Dry	Dry	Dry	Dry	Dry	Dry	Dry	Dry	Dry	Dry	Dry	Dry	Dry	Dry	Complete	Growing on Bank	No	No	Nil
404	Bang.North	Hesaraghatta	Krishnarajapura	Krishnarajapura Karabu katte	-	13° 08' 25.7"	77° 32' 40.4"	27.8	8	7	295	274	22	33.7	6.6	48	11.5	0.2	3	170	No Flow	24.11.17	Complete	Growing on Bank	No	No	Nil
405	Bang.North	Hesaraghatta	Kumberahalli	Kumbarahalli Kere	-	13° 05' 59.2"	77° 29' 34.9"	29.2	25	5.8	139	80	40	18.1	7.4	80	19.2	0.1	10	300	No Flow	23.11.17	Complete	Growing on Bank	No	B,Bt.& Dr.fly	Nil
406	Bang.North	Hesaraghatta	Kumberahalli	Kumbarahali kere2	Disused	Disused	Disused	Disused	Disused	Disused	Disused	Disused	Disused	Disused	Disused	Disused	Disused	Disused	Disused	Disused	Disused	Disused	Disused	Disused	Disused	Disused
407	Bang.North	Hesaraghatta	Linganahalli	Linganahalli Kunte 1	Not Sampled	NS	NS	NS	NS	NS	NS	NS	NS	NS	NS	NS	NS	NS	NS	NS	NS	NS	Partially	Growing on Bank	No	Bt Fly & Birds	Nil
408	Bang.North	Hesaraghatta	Linganahalli	Linganahalli Kere	-	13° 08' 57.7"	77° 31' 12.5"	27.8	23	8.2	123	90	54	45.2	5.8	64	15.4	0.5	14	1600	No Flow	24.11.17	Partially	Growing on Bank	No	Birds & Bt.	Nil
409	Bang.North	Hesaraghatta	Linganahalli	Linganahalli Kunte 2	Not Sampled	NS	NS	NS	NS	NS	NS	NS	NS	NS	NS	NS	NS	NS	NS	NS	NS	NS	Partially	No	No	No	Nil

Water Body No. (1)	Taluk (2)	Hobli (3)	Village Name (4)	Water body Name (5)	Sampling Area (32)	GPS Location at Sampling Point (33)		Water Quality															Biota				
						Latitude (N)	Longitude (E)	Water Temp. (°C) (34)	Light Transp. (cm) (35)	pH (36)	Conduct. (µS/cm) (37)	TDS (mg/l) (38)	TSS (mg/l) (39)	Turbidity (NTU) (40)	DO (mg/l) (41)	COD (mg/l) (42)	BOD (mg/l) (43)	Total Phosp. (mg/l) (44)	TKN (mg/l) (45)	Total Coliform (MPN/ 100ml) (46)	Quantity of Sewage Inflow (Cumecs) (47)	Sampling & Analysis Date (48)	Vegetation Cover (49)	Vegetation Type (50)	Aquatic Flora (51)	Fauna (52)	Animals (Mammal) (53)
410	Bang.North	Hesaraghatta	Lingarajapura	Lingarajapura kere	-	13° 07' 41.8"	77° 32' 32.7"	29.3	30	7.5	260	170	123	21.1	8.6	16	3.8	0.1	4	>1600	No Flow	24.11.17	Partially	Growing on Bank	No	B,Bt.&Dr.fly	Nil
411	Bang.North	Hesaraghatta	Lingarajasagara	Lingarajasagara Kunte 1	Not Sampled	NS	NS	NS	NS	NS	NS	NS	NS	NS	NS	NS	NS	NS	NS	NS	NS	NS	Complete	No	No	Bt & Drg Fly	Nil
412	Bang.North	Hesaraghatta	Lingarajasagara	Lingarajasagara Kunte 2	Not Sampled	NS	NS	NS	NS	NS	NS	NS	NS	NS	NS	NS	NS	NS	NS	NS	NS	NS	Partially	Growing on Bank	No	Bt Fly, Drg fly & Birds	Nil
413	Bang.North	Hesaraghatta	Madappanahalli	Madappanahalli Kere 1	-	13° 09' 26.6"	77° 32' 33.3"	28.3	19	7.8	183	120	2	42.3	8.0	48	11.5	1.5	3	>1600	No Flow	24.11.17	Complete	Growing on Bank	No	Bt. & Dr.fly	Nil
414	Bang.North	Hesaraghatta	Madappanahalli	Madappanahalli Kunte 1	Dry	Dry	Dry	Dry	Dry	Dry	Dry	Dry	Dry	Dry	Dry	Dry	Dry	Dry	Dry	Dry	Dry	Dry	Partially	Growing on Bank	Floating	B, Bt. & Drg fly	Nil
415	Bang.North	Hesaraghatta	Madappanahalli	Madappanahalli kere 2	Disused	Disused	Disused	Disused	Disused	Disused	Disused	Disused	Disused	Disused	Disused	Disused	Disused	Disused	Disused	Disused	Disused	Disused	Disused	Disused	Disused	Disused	Disused
416	Bang.North	Hesaraghatta	Madappanahalli	Madappanahalli Kunte 2	Disused	Disused	Disused	Disused	Disused	Disused	Disused	Disused	Disused	Disused	Disused	Disused	Disused	Disused	Disused	Disused	Disused	Disused	Disused	Disused	Disused	Disused	Disused
417	Bang.North	Hesaraghatta	Madappanahalli	Aralakunta	-	13° 09' 02.9"	77° 32' 30.3"	29.4	13	8.2	277	230	35.4	29	5.6	16	3.8	0.5	7	220	No Flow	24.11.17	Partially	Growing on Bank	No	B,Bt.&Dr.fly	Nil
418	Bang.North	Hesaraghatta	Madappanahalli	Madappanahalli Kunte 3	Dry	Dry	Dry	Dry	Dry	Dry	Dry	Dry	Dry	Dry	Dry	Dry	Dry	Dry	Dry	Dry	Dry	Dry	Complete	Growing on Bank	No	No	Nil
419	Bang.North	Hesaraghatta	Madappanahalli	Madappanahalli Kunte 4	Not Sampled	NS	NS	NS	NS	NS	NS	NS	NS	NS	NS	NS	NS	NS	NS	NS	NS	NS	Partially	Growing on Bank	No	Bt Fly, Drg fly	Nil
420	Bang.North	Hesaraghatta	Madappanahalli	Madappanahalli Kunte 5	Not Sampled	NS	NS	NS	NS	NS	NS	NS	NS	NS	NS	NS	NS	NS	NS	NS	NS	NS	Partially	Growing on Bank	No	Bt Fly, Drg fly	Nil
421	Bang.North	Hesaraghatta	Madappanahalli	Madappanahalli kunte 6	Disused	Disused	Disused	Disused	Disused	Disused	Disused	Disused	Disused	Disused	Disused	Disused	Disused	Disused	Disused	Disused	Disused	Disused	Disused	Disused	Disused	Disused	Disused
422	Bang.North	Hesaraghatta	Mavalipura	Mavallipura Karabu Lake	-	13° 07' 46.8"	77° 31' 46.9"	28	UM	7.3	773	560	258	18	3.8	32	7.7	0.2	14	>1600	No Flow	24.11.17	Partially	No	No	Birds & Bt.fly	Nil
423	Bang.North	Hesaraghatta	Mavalipura	Mavallipura Kunte 1	Dry	Dry	Dry	Dry	Dry	Dry	Dry	Dry	Dry	Dry	Dry	Dry	Dry	Dry	Dry	Dry	Dry	Dry	Complete	Growing on Bank	No	Birds	Nil
424	Bang.North	Hesaraghatta	Mavalipura	Mavallipura Kunte 2	Not Sampled	NS	NS	NS	NS	NS	NS	NS	NS	NS	NS	NS	NS	NS	NS	NS	NS	NS	Partially	Growing on Bank	No	Birds	Nil
425	Bang.North	Hesaraghatta	Mavalipura	Mavalipura Kere 2 (Newly Created)	Dry	Dry	Dry	Dry	Dry	Dry	Dry	Dry	Dry	Dry	Dry	Dry	Dry	Dry	Dry	Dry	Dry	24.11.17	Partially	Growing on Bank	No	Bt & Drg Fly	Cattle
426	Bang.North	Hesaraghatta	Mavalipura	Mavallipura Kere 3	-	13° 07' 26.4"	77° 31' 25.4"	29	12	7.5	200	162	36	28.5	7.6	16	3.8	0.9	7	>1600	No Flow	24.11.17	Partially	Growing on Bank	No	Butterfly	Nil
427	Bang.North	Hesaraghatta	Mavalipura	Mavallipura Kere 4	-	13° 07' 46.2"	77° 31' 17.5"	29.2	22	7.5	302	226	118	67.7	5.8	48	11.5	1.4	7	>1600	No Flow	24.11.17	Partially	Growing on Bank	No	B,Bt.& Dr.fly	Cow
428	Bang.North	Hesaraghatta	Mavalipura	Mavalipura Kunte3	Disused	Disused	Disused	Disused	Disused	Disused	Disused	Disused	Disused	Disused	Disused	Disused	Disused	Disused	Disused	Disused	Disused	Disused	Disused	Disused	Disused	Disused	Disused
429	Bang.North	Hesaraghatta	Muttugadahalli	Muthukadhahalli Kunte 1	Dry	Dry	Dry	Dry	Dry	Dry	Dry	Dry	Dry	Dry	Dry	Dry	Dry	Dry	Dry	Dry	Dry	Dry	Partially	No	No	Bt & Drg Fly	Nil
430	Bang.North	Hesaraghatta	Muttugadahalli	Muthukadhahalli Kunte 2	Dry	Dry	Dry	Dry	Dry	Dry	Dry	Dry	Dry	Dry	Dry	Dry	Dry	Dry	Dry	Dry	Dry	Dry	Partially	No	No	Bt & Birds	Nil
431	Bang.North	Hesaraghatta	Muttugadahalli	Muthukadhahalli Kunte 3	Disused	Disused	Disused	Disused	Disused	Disused	Disused	Disused	Disused	Disused	Disused	Disused	Disused	Disused	Disused	Disused	Disused	Disused	Disused	Disused	Disused	Disused	Disused

Water Body No. (1)	Taluk (2)	Hobli (3)	Village Name (4)	Water body Name (5)	Sampling Area (32)	GPS Location at Sampling Point (33)		Water Quality															Biota				
						Latitude (N)	Longitude (E)	Water Temp. (°C) (34)	Light Transp. (cm) (35)	pH (36)	Conduct. (µS/cm) (37)	TDS (mg/l) (38)	TSS (mg/l) (39)	Turbidity (NTU) (40)	DO (mg/l) (41)	COD (mg/l) (42)	BOD (mg/l) (43)	Total Phosp. (mg/l) (44)	TKN (mg/l) (45)	Total Coliform (MPN/ 100ml) (46)	Quantity of Sewage Inflow (Cumecs) (47)	Sampling & Analysis Date (48)	Vegetation Cover (49)	Vegetation Type (50)	Aquatic Flora (51)	Fauna (52)	Animals (Mammal) (53)
432	Bang.North	Hesaraghatta	Myalappanahalli	Mylappanahalli kere 1	-	13° 08' 05.8"	77° 32' 14.7"	28.4	24	7.2	164	100	278	35.1	7.4	80	19.2	0.4	14	>1600	No Flow	24.11.17	Partially	Growing on Bank	No	Bt. & Dr.fly	Nil
433	Bang.North	Hesaraghatta	Myalappanahalli	Mylappanahalli Kere 2	-	13° 08' 48.2"	77° 32' 13.8"	28.3	32	7.3	173	142	17	10.7	4.4	80	19.2	0.2	7	>1600	No Flow	24.11.17	Partially	Growing on Bank	No	Bt. & Dr.fly	Nil
434	Bang.North	Hesaraghatta	Rajanakunte	Kallakatte	Not Sampled	NS	NS	NS	NS	NS	NS	NS	NS	NS	NS	NS	NS	NS	NS	NS	NS	NS	Partially	Growing on Bank	No	Bt & B	B & Cow
435	Bang.North	Hesaraghatta	Rajanakunte	Rajanakunte-1	Disused	Disused	Disused	Disused	Disused	Disused	Disused	Disused	Disused	Disused	Disused	Disused	Disused	Disused	Disused	Disused	Disused	Disused	Disused	Disused	Disused	Disused	Disused
436	Bang.North	Hesaraghatta	Rajanakunte	Rajanakunte-2	Disused	Disused	Disused	Disused	Disused	Disused	Disused	Disused	Disused	Disused	Disused	Disused	Disused	Disused	Disused	Disused	Disused	Disused	Disused	Disused	Disused	Disused	Disused
437	Bang.North	Hesaraghatta	Rajanakunte	Rajanakunte-3	Disused	Disused	Disused	Disused	Disused	Disused	Disused	Disused	Disused	Disused	Disused	Disused	Disused	Disused	Disused	Disused	Disused	Disused	Disused	Disused	Disused	Disused	Disused
438	Bang.North	Hesaraghatta	Rajanakunte	Rajanakunte-4	Disused	Disused	Disused	Disused	Disused	Disused	Disused	Disused	Disused	Disused	Disused	Disused	Disused	Disused	Disused	Disused	Disused	Disused	Disused	Disused	Disused	Disused	Disused
439	Bang.North	Hesaraghatta	Rajanakunte	Rajanakunte-5	Disused	Disused	Disused	Disused	Disused	Disused	Disused	Disused	Disused	Disused	Disused	Disused	Disused	Disused	Disused	Disused	Disused	Disused	Disused	Disused	Disused	Disused	Disused
440	Bang.North	Hesaraghatta	Rajanakunte	Rajanakunte-6	Disused	Disused	Disused	Disused	Disused	Disused	Disused	Disused	Disused	Disused	Disused	Disused	Disused	Disused	Disused	Disused	Disused	Disused	Disused	Disused	Disused	Disused	Disused
441	Bang.North	Yelahanka	Rajanakunte	Rajanakunte-7 (New)	Not Sampled	NS	NS	NS	NS	NS	NS	NS	NS	NS	NS	NS	NS	NS	NS	NS	NS	NS	Partially	Growing on Bank	No	Bt. & Dr.fly	Cattle
442	Bang.North	Hesaraghatta	Rajanakunte	Rajanakunte-8	Disused	Disused	Disused	Disused	Disused	Disused	Disused	Disused	Disused	Disused	Disused	Disused	Disused	Disused	Disused	Disused	Disused	Disused	Disused	Disused	Disused	Disused	Disused
443	Bang.North	Hesaraghatta	Rajanakunte	Rajanakunte-9	Not Sampled	NS	NS	NS	NS	NS	NS	NS	NS	NS	NS	NS	NS	NS	NS	NS	NS	NS	Partially	Growing on Bank	No	Fish	Nil
444	Bang.North	Hesaraghatta	Sasaveghatta	Sasiveghta kunte 1	Disused	Disused	Disused	Disused	Disused	Disused	Disused	Disused	Disused	Disused	Disused	Disused	Disused	Disused	Disused	Disused	Disused	Disused	Disused	Disused	Disused	Disused	Disused
445	Bang.North	Hesaraghatta	Sasaveghatta	Sasiveghta kunte 2	Disused	Disused	Disused	Disused	Disused	Disused	Disused	Disused	Disused	Disused	Disused	Disused	Disused	Disused	Disused	Disused	Disused	Disused	Disused	Disused	Disused	Disused	Disused
446	Bang.North	Hesaraghatta	Shivakote	Shivakote Katte	Dry	Dry	Dry	Dry	Dry	Dry	Dry	Dry	Dry	Dry	Dry	Dry	Dry	Dry	Dry	Dry	Dry	Dry	Partially	Growing on Bank	No	No	Nil
447	Bang.North	Hesaraghatta	Shivakote	Shivakote Kunte 1	Disused	Disused	Disused	Disused	Disused	Disused	Disused	Disused	Disused	Disused	Disused	Disused	Disused	Disused	Disused	Disused	Disused	Disused	Disused	Disused	Disused	Disused	Disused
448	Bang.North	Hesaraghatta	Shivakote	Shivakote Kunte 2	Dry	Dry	Dry	Dry	Dry	Dry	Dry	Dry	Dry	Dry	Dry	Dry	Dry	Dry	Dry	Dry	Dry	Dry	Partially	No	No	No	Nil
449	Bang.North	Hesaraghatta	Shivakote	Shivakote Kunte 3	Disused	Disused	Disused	Disused	Disused	Disused	Disused	Disused	Disused	Disused	Disused	Disused	Disused	Disused	Disused	Disused	Disused	Disused	Disused	Disused	Disused	Disused	Disused
450	Bang.North	Hesaraghatta	Shivakote	Shivakote Kunte 4	Disused	Disused	Disused	Disused	Disused	Disused	Disused	Disused	Disused	Disused	Disused	Disused	Disused	Disused	Disused	Disused	Disused	Disused	Disused	Disused	Disused	Disused	Disused
451	Bang.North	Hesaraghatta	Soladevanahalli	Soladevanahalli kunte	Disused	Disused	Disused	Disused	Disused	Disused	Disused	Disused	Disused	Disused	Disused	Disused	Disused	Disused	Disused	Disused	Disused	Disused	Disused	Disused	Disused	Disused	Disused
452	Bang.North	Hesaraghatta	Tharabanahalli	Tarabanahalli kunte	Disused	Disused	Disused	Disused	Disused	Disused	Disused	Disused	Disused	Disused	Disused	Disused	Disused	Disused	Disused	Disused	Disused	Disused	Disused	Disused	Disused	Disused	Disused
453	Bang.North	Hesaraghatta	Thimmarasanahalli	Earannana Kunte	Dry	Dry	Dry	Dry	Dry	Dry	Dry	Dry	Dry	Dry	Dry	Dry	Dry	Dry	Dry	Dry	Dry	Dry	Partial	Growing on Bank	Dr.fly	Nil	Nil
454	Bang.North	Dasanapura	Adikemaranahalli	Adikamaranahalli Kunte	Not Sampled	NS	NS	NS	NS	NS	NS	NS	NS	NS	NS	NS	NS	NS	NS	NS	NS	NS	Partially	Growing on Bank	Nil	Birds & B.flies	Nil
455	Bang.North	Dasanapura	Alur	Alur kere	-	13° 05' 44.3"	77° 27' 33.8"	27.5	45	7.2	108	54	19	8.3	4.8	16	3.8	0.1	14	1600	No Flow	23.11.17	Partial	Growing on Bank	Nil	Birds	Nil
456	Bang.North	Dasanapura	Alur	Alur katte	-	13° 05' 21.6"	77° 27' 11.3"	30.5	6	7.8	151	110	60	79.1	5.2	32	7.7	0.3	7	>1600	No Flow	23.11.17	Partially	Growing on Bank	Nil	Cranes	Cattle
457	Bang.North	Dasanapura	Bayandahalli	Byandahalli Kunte1	Dry	Dry	Dry	Dry	Dry	Dry	Dry	Dry	Dry	Dry	Dry	Dry	Dry	Dry	Dry	Dry	Dry	Dry	Complete	Growing on Bank	Nil	Nil	Nil
458	Bang.North	Dasanapura	Bayandahalli	Byandahalli kere	Inlet	13° 00' 22.2"	77° 26' 45.3"	25.5	45	8	1005	822	21	5.7	9.6	16	3.8	0.5	4	110	0.162	23.11.17	Partially	Growing on Bank	Nil	B, Dr.fly, Snail &	Nil
					Outlet	13° 00' 25.8"	77° 26' 46.9"	26.3	23	8.3	1023	844	14	9.4	8.2	16	3.8	1	7	280	-						

Water Body No. (1)	Taluk (2)	Hobli (3)	Village Name (4)	Water body Name (5)	Sampling Area (32)	GPS Location at Sampling Point (33)		Water Quality															Biota				
						Latitude (N)	Longitude (E)	Water Temp. (°C) (34)	Light Transp. (cm) (35)	pH (36)	Conduct. (µS/cm) (37)	TDS (mg/l) (38)	TSS (mg/l) (39)	Turbidity (NTU) (40)	DO (mg/l) (41)	COD (mg/l) (42)	BOD (mg/l) (43)	Total Phosp. (mg/l) (44)	TKN (mg/l) (45)	Total Coliform (MPN/ 100ml) (46)	Quantity of Sewage Inflow (Cumecs) (47)	Sampling & Analysis Date (48)	Vegetation Cover (49)	Vegetation Type (50)	Aquatic Flora (51)	Fauna (52)	Animals (Mammal) (53)
459	Bang.North	Dasanapura	Bayandahalli	Byandahalli Kunte2	Disused	Disused	Disused	Disused	Disused	Disused	Disused	Disused	Disused	Disused	Disused	Disused	Disused	Disused	Disused	Disused	Disused	Disused	Disused	Disused	Disused	Disused	Disused
460	Bang.North	Dasanapura	Bylakonenahalli	Bailakonnenahalli kunte	Disused	Disused	Disused	Disused	Disused	Disused	Disused	Disused	Disused	Disused	Disused	Disused	Disused	Disused	Disused	Disused	Disused	Disused	Disused	Disused	Disused	Disused	Disused
461	Bang.North	Dasanapura	Dasanapura	Dasanapur kunte1	Disused	Disused	Disused	Disused	Disused	Disused	Disused	Disused	Disused	Disused	Disused	Disused	Disused	Disused	Disused	Disused	Disused	Disused	Disused	Disused	Disused	Disused	Disused
462	Bang.North	Dasanapura	Dasanapura	Dasanapura kunte-2	Dry	Dry	Dry	Dry	Dry	Dry	Dry	Dry	Dry	Dry	Dry	Dry	Dry	Dry	Dry	Dry	Dry	23.11.17	Nil	Nil	Nil	Birds & B.fly	Nil
463	Bang.North	Dasanapura	Dasanapura	Dasanapura kere	Inlet	13° 04' 45.0"	77° 25' 57.1"	28	51	8.1	618	510	16	9.9	4.8	80	19.2	0.7	7	220	No Flow	23.11.17	Partially	Growing on Bank	Nil	Birds	Nil
					Outlet	13° 04' 53.0"	77° 26' 00.3"	27	UM	7.7	614	500	91	15	3.8	80	19.2	0.4	7	900	-						
464	Bang.North	Dasanapura	Dombarahalli	Dombarahalli kunte	Disused	Disused	Disused	Disused	Disused	Disused	Disused	Disused	Disused	Disused	Disused	Disused	Disused	Disused	Disused	Disused	Disused	Disused	Disused	Disused	Disused	Disused	Disused
465	Bang.North	Dasanapura	Gangondanahalli	Shanthi Nagar kunte	Not Sampled	NS	NS	NS	NS	NS	NS	NS	NS	NS	NS	NS	NS	NS	NS	NS	NS	NS	Complete	Growing on Bank	Emergent	Nil	Birds
466	Bang.North	Dasanapura	Gangondanahalli	Gangondanahalli Kunte1	Disused	Disused	Disused	Disused	Disused	Disused	Disused	Disused	Disused	Disused	Disused	Disused	Disused	Disused	Disused	Disused	Disused	Disused	Disused	Disused	Disused	Disused	Disused
467	Bang.North	Dasanapura	Gangondanahalli	Gangondanahalli Kunte2	Disused	Disused	Disused	Disused	Disused	Disused	Disused	Disused	Disused	Disused	Disused	Disused	Disused	Disused	Disused	Disused	Disused	Disused	Disused	Disused	Disused	Disused	Disused
468	Bang.North	Dasanapura	Gangondanahalli	Gangondanahalli kere	Inlet	13° 01' 12.2"	77° 28' 31.6"	22.5	UM	8.4	980	600	52	18	4.2	80	17.2	2	7	>1600	UM	23.11.17	Partially	Growing on Bank	Nil	Snail,B, Bt.& D.fly	Cattle
469	Bang.North	Dasanapura	Gangondanahalli	Gangondanahalli Kunte3	Not Sampled	NS	NS	NS	NS	NS	NS	NS	NS	NS	NS	NS	NS	NS	NS	NS	NS	NS	Partially	Growing on Bank	Nil	Nil	Cattle
470	Bang.North	Dasanapura	Hanumantha sagara	Hanumanthasagara Kunte	Dry	Dry	Dry	Dry	Dry	Dry	Dry	Dry	Dry	Dry	Dry	Dry	Dry	Dry	Dry	Dry	Dry	Dry	Partially	Growing on Bank	Nil	Butterfly	Nil
471	Bang.North	Dasanapura	Hanumantha sagara		-	13° 04' 16.2"	77° 28' 08.7"	28.5	58	6.7	99	55	28	6.7	7.0	16	3.8	0.1	7	>1600	No Flow	23.11.17	Partially	Growing on Bank	Nil	Birds & Bt.fly	Nil
472	Bang.North	Dasanapura	Harokyathanahalli	Harokyathanahalli kunte1	Disused	Disused	Disused	Disused	Disused	Disused	Disused	Disused	Disused	Disused	Disused	Disused	Disused	Disused	Disused	Disused	Disused	Disused	Disused	Disused	Disused	Disused	Disused
473	Bang.North	Dasanapura	Harokyathanahalli	Harokyathanahalli kere	-	13° 03' 10.0"	77° 26' 39.6"	28.2	51	6.4	90	55	14	13.2	5.0	16	3.8	2.5	7	>1600	No Flow	23.11.17	Partially	Growing on Bank	Nil	Birds & D.Fly	Nil
474	Bang.North	Dasanapura	Harokyathanahalli	Harokyathanahalli kunte2	Not Sampled	NS	NS	NS	NS	NS	NS	NS	NS	NS	NS	NS	NS	NS	NS	NS	NS	NS	Partially	Growing on Bank	Em	Birds, Bt.fly & Drg.fly	Nil
475	Bang.North	Dasanapura	Harokyathanahalli	Harokyathanahalli kunte3	Disused	Disused	Disused	Disused	Disused	Disused	Disused	Disused	Disused	Disused	Disused	Disused	Disused	Disused	Disused	Disused	Disused	Disused	Disused	Disused	Disused	Disused	Disused
476	Bang.North	Dasanapura	Harokyathanahalli	Harokyathanahalli kunte4	Disused	Disused	Disused	Disused	Disused	Disused	Disused	Disused	Disused	Disused	Disused	Disused	Disused	Disused	Disused	Disused	Disused	Disused	Disused	Disused	Disused	Disused	Disused
477	Bang.North	Dasanapura	Heggadadevana pura	Heggadadevana pura kere-1	-	13° 04' 41.3"	77° 27' 29.6"	28.3	32	7.3	207	150	22	11.8	6.2	16	3.8	0.1	14	>1600	No Flow	23.11.17	Partially	Growing on Bank	Nil	Nil	Nil
478	Bang.North	Dasanapura	Heggadadevana pura	Heggadadevana pura kere-2	Disused	Disused	Disused	Disused	Disused	Disused	Disused	Disused	Disused	Disused	Disused	Disused	Disused	Disused	Disused	Disused	Disused	Disused	Disused	Disused	Disused	Disused	Disused

Water Body No. (1)	Taluk (2)	Hobli (3)	Village Name (4)	Water body Name (5)	Sampling Area (32)	GPS Location at Sampling Point (33)		Water Quality															Biota				
						Latitude (N)	Longitude (E)	Water Temp. (°C) (34)	Light Transp. (cm) (35)	pH (36)	Conduct. (µS/cm) (37)	TDS (mg/l) (38)	TSS (mg/l) (39)	Turbidity (NTU) (40)	DO (mg/l) (41)	COD (mg/l) (42)	BOD (mg/l) (43)	Total Phosp. (mg/l) (44)	TKN (mg/l) (45)	Total Coliform (MPN/ 100ml) (46)	Quantity of Sewage Inflow (Cumecs) (47)	Sampling & Analysis Date (48)	Vegetation Cover (49)	Vegetation Type (50)	Aquatic Flora (51)	Fauna (52)	Animals (Mammal) (53)
479	Bang.North	Dasanapura	Heggadadevana pura	Heggadadevana pura kere -3	Disused	Disused	Disused	Disused	Disused	Disused	Disused	Disused	Disused	Disused	Disused	Disused	Disused	Disused	Disused	Disused	Disused	Disused	Disused	Disused	Disused	Disused	Disused
480	Bang.North	Dasanapura	Kachohalli	Kachohalli Kere-1	Inlet	12° 59' 51.0"	77° 28' 10.3"	27.3	3	7.5	865	640	28	17	4.1	32	7.2	4	21	>1600	UM	23.11.17	Partially	Growing on Bank	E & S	Nil	Nil
481	Bang.North	Dasanapura	Kachohalli	Kachohalli Kere-2	Dry	Dry	Dry	Dry	Dry	Dry	Dry	Dry	Dry	Dry	Dry	Dry	Dry	Dry	Dry	Dry	Dry	23.11.17	Nil	Nil	Nil	Birds	Nil
482	Bang.North	Dasanapura	Kachohalli	Kachohalli Kunte-1	Dry	Dry	Dry	Dry	Dry	Dry	Dry	Dry	Dry	Dry	Dry	Dry	Dry	Dry	Dry	Dry	Dry	Dry	Complete	Growing on Bank	Nil	Birds	Nil
483	Bang.North	Dasanapura	Kachohalli	Kachohalli Kunte-2	Disused	Disused	Disused	Disused	Disused	Disused	Disused	Disused	Disused	Disused	Disused	Disused	Disused	Disused	Disused	Disused	Disused	Disused	Disused	Disused	Disused	Disused	Disused
484	Bang.North	Dasanapura	Kadaranahalli	Kadaranahalli Kunte	Disused	Disused	Disused	Disused	Disused	Disused	Disused	Disused	Disused	Disused	Disused	Disused	Disused	Disused	Disused	Disused	Disused	Disused	Disused	Disused	Disused	Disused	Disused
485	Bang.North	Dasanapura	Kuduregere	Kuduregere kere	-	13° 04' 45.1"	77° 28' 19.6"	27.8	24	7.1	104	74	28	35.5	7.2	16	3.8	1.2	21	>1600	No Flow	23.11.17	Partially	Growing on Bank	Emerg.	Birds	Nil
486	Bang.North	Dasanapura	Kuduregere	Kuduregere kunte	Disused	Disused	Disused	Disused	Disused	Disused	Disused	Disused	Disused	Disused	Disused	Disused	Disused	Disused	Disused	Disused	Disused	Disused	Disused	Disused	Disused	Disused	Disused
487	Bang.North	Dasanapura	Lakkenahalli (K.G.Lakkenahalli)	Lakkenahalli Kunte 1	Not Sampled	NS	NS	NS	NS	NS	NS	NS	NS	NS	NS	NS	NS	NS	NS	NS	NS	NS	Partially	Growing on Bank	Nil	Bt.flies	Nil
488	Bang.North	Dasanapura	Lakkenahalli	Lakkenahalli Kunte 2	Not Sampled	NS	NS	NS	NS	NS	NS	NS	NS	NS	NS	NS	NS	NS	NS	NS	NS	NS	Nil	Nil	Nil	Bt.flies& B	Nil
489	Bang.North	Dasanapura	Lakkenahalli (K.G.Lakkenahalli)	Lakkenahalli kere	Inlet	13° 01' 03.2"	77° 27' 42.0"	26.3	UM	7.4	1889	1400	40	53.5	1.6	64	15.4	ND	35	>1600	No Flow	23.11.17	Partially	Growing on Bank	Nil	F & Birds	Nil
					Outlet	13° 00' 54.9"	77° 27' 43.8"	26	5	6.3	1772	1426	26	15.9	0.8	64	15.4	0.3	28	>1600	-						
490	Bang.North	Dasanapura	Lakshmipura	Lakshmipura Kere	-	13° 01' 54.6"	77° 28' 01.4"	26.3	12	6.8	123	96	26	19.1	5.4	16	3.8	1.2	4	130	No Flow	23.11.17	Partially	Growing on Bank	Nil	Birds& Bt.	Nil
491	Bang.North	Dasanapura	Machohalli	Machohalli kere	Inlet	13° 00' 49.2"	77° 27' 22.2"	26.5	12	8.1	1566	1214	47	26.6	4.6	32	7.7	2.2	21	900	UM	23.11.17	Partially	Growing on Bank	Emerg. & Floating	Birds& Bt.	Nil
					Outlet	13° 00' 52.3"	77° 27' 13.2"	27.5	10	7.8	1542	1322	25	29.3	5.8	16	3.8	1.9	21	500	-						
492	Bang.North	Dasanapura	Makli	Makali Kere	Disused	Disused	Disused	Disused	Disused	Disused	Disused	Disused	Disused	Disused	Disused	Disused	Disused	Disused	Disused	Disused	Disused	Disused	Disused	Disused	Disused	Disused	Disused
493	Bang.North	Dasanapura	Madhavara	Madavara Kere	Inlet	13° 03' 14.2"	77° 28' 42.8"	25.8	9	7.2	414	184	50	113.4	4.8	96	23.0	0.2	7	900	No Flow	23.11.17	Partially	Growing on Bank	Emerg.	F & Birds	Cattle & Mangoose
					Outlet	13° 03' 07.4"	77° 28' 39.9"	26.2	8	8.0	444	214	168	85.4	3.6	64	15.4	ND	14	220	-						
494	Bang.North	Dasanapura	Narasipura	Narasipura Kunte-1	Not Sampled	NS	NS	NS	NS	NS	NS	NS	NS	NS	NS	NS	NS	NS	NS	NS	NS	NS	Partially	Growing on bank	No	No	No
495	Bang.North	Dasanapura	Narasipura	Narasipura Kunte-2	Disused	Disused	Disused	Disused	Disused	Disused	Disused	Disused	Disused	Disused	Disused	Disused	Disused	Disused	Disused	Disused	Disused	Disused	Disused	Disused	Disused	Disused	Disused
496	Bang.North	Dasanapura	Thammenahalli	Thammenahalli kunte-1	Dry	Dry	Dry	Dry	Dry	Dry	Dry	Dry	Dry	Dry	Dry	Dry	Dry	Dry	Dry	Dry	Dry	Dry	Partially	Growing on Bank	Nil	B, Bt.flies & dr.fly	Nil
497	Bang.North	Dasanapura	Thammenahalli	Thammenahalli kunte-2	Dry	Dry	Dry	Dry	Dry	Dry	Dry	Dry	Dry	Dry	Dry	Dry	Dry	Dry	Dry	Dry	Dry	Dry	Complete	Growing on bank	No	No	No
498	Bang.North	Dasanapura	Thorenagasandra	Torenagasandra urkunte (New)	Dry	Dry	Dry	Dry	Dry	Dry	Dry	Dry	Dry	Dry	Dry	Dry	Dry	Dry	Dry	Dry	Dry	Dry	Nil	Nil	Nil	Nil	Cattle

Water Body No. (1)	Taluk (2)	Hobli (3)	Village Name (4)	Water body Name (5)	Sampling Area (32)	GPS Location at Sampling Point (33)		Water Quality															Biota				
						Latitude (N)	Longitude (E)	Water Temp. (°C) (34)	Light Transp. (cm) (35)	pH (36)	Conduct. (µS/cm) (37)	TDS (mg/l) (38)	TSS (mg/l) (39)	Turbidity (NTU) (40)	DO (mg/l) (41)	COD (mg/l) (42)	BOD (mg/l) (43)	Total Phosp. (mg/l) (44)	TKN (mg/l) (45)	Total Coliform (MPN/ 100ml) (46)	Quantity of Sewage Inflow (Cumecs) (47)	Sampling & Analysis Date (48)	Vegetation Cover (49)	Vegetation Type (50)	Aquatic Flora (51)	Fauna (52)	Animals (Mammal) (53)
499	Bang.North	Dasanapura	Thorenagasandra	Torenagasandra kunte1	Not Sampled	NS	NS	NS	NS	NS	NS	NS	NS	NS	NS	NS	NS	NS	NS	NS	NS	NS	Partially	Growing on Bank	Nil	Nil	Nil
500	Bang.North	Dasanapura	Thorenagasandra	Torenagasandra kunte2	Disused	Disused	Disused	Disused	Disused	Disused	Disused	Disused	Disused	Disused	Disused	Disused	Disused	Disused	Disused	Disused	Disused	Disused	Disused	Disused	Disused	Disused	Disused
501	Bang.North	Dasanapura	Thotadhaguddadhahalli	Thotadaguddadahalli kunte1	Not Sampled	NS	NS	NS	NS	NS	NS	NS	NS	NS	NS	NS	NS	NS	NS	NS	NS	NS	Partially	Growing on Bank	Emerg.	Birds, Bt.flies	Nil
502	Bang.North	Dasanapura	Thotadhaguddadhahalli	Thotadaguddadahalli kunte2	Dry	Dry	Dry	Dry	Dry	Dry	Dry	Dry	Dry	Dry	Dry	Dry	Dry	Dry	Dry	Dry	Dry	Dry	Partially	Growing on Bank	Nil	Birds, Bt.flies	Nil
503	Bang.North	Dasanapura	Vaddarahalli	Vadarahalli Kunte	Not Sampled	NS	NS	NS	NS	NS	NS	NS	NS	NS	NS	NS	NS	NS	NS	NS	NS	NS	Partially	Growing on Bank	Nil	Birds	Nil

Annotation:

1. Sampling area of the lake is the location of water samples collected for the water sample analysis. Usually near bund or outlet.
2. GPS location of the sampling point has been noted using the Garmin GPS instrument.
3. Water samples has been collected, preserved and transported to lab from the lakes by following the guidelines of BIS Standard.
4. Water Temperature, Light Transparency and Quantity of water inflow into lakes are measured in the field itself.
5. Water Samples collected from the lake has been analysed in the EMPRI Lab on the same day.
6. All the collected water samples were analysed in the EMPRI water analysis laboratory by the Research Associates under the guidence of Lab Chemist.
7. * denotes that the water samples were collected during the summer season in the year 2016.
8. ^{w} denoted that the Unit for the Total Coliform is CFU/100ml for the water samples collected during the summer season of the year 2016.
9. Water Class for usage of water has been classified based on CPCB classification.
10. Biota in the water bodies were documented by the Visual-encounter Method using the Still Camera.
11. Vegetaion Cover in the water bodies are documented based on the field verification on that specific date.
12. Vegetation types documented in the water bodies are based on the broad classification of vegetations by William (2006).
13. Aquatic Flora & Fauna are documented based on the Experts Book.
14. Mammals (Visiting) in the water bodies are documented during the time of field visit.
15. UM is Unable to Measure due to weeds/ not accessible.

Water Body No. (1)	Taluk (2)	Hobli (3)	Village Name (4)	Water body Name (5)	Encroachment				Encroachments as per Report (A-G) (58)	Dumping		Sewage inflow (61)	Pollutant (62)	Weeds (63)	Other (64)
					Direction (54)	Encroach by (55)	Encroach for (56)	Approx. (%) (57)		Direction (59)	Type (60)				
1	Bang.North	Kasaba	Akkithimmanahalli	Akkithimmanahalli kere	Disused	Disused	Disused	Disused	Disused	Disused	Disused	Disused	Disused	Disused	Disused
2	Bang.North	Kasaba	Bangalore Old City (Kasaba Bangalore)	Dharmambudy Lake	Disused	Disused	Disused	Disused	Disused	Disused	Disused	Disused	Disused	Disused	Disused
3	Bang.North	Kasaba	Bangalore Old City	Karanji Tank	Disused	Disused	Disused	Disused	Disused	Disused	Disused	Disused	Disused	Disused	Disused
4	Bang.North	Kasaba	Bangalore City Railway Station	City Railway Kere	Disused	Disused	Disused	Disused	Disused	Disused	Disused	Disused	Disused	Disused	Disused
5	Bang.North	Kasaba	Bangalore City Railway Station	City Railway Kunte	Disused	Disused	Disused	Disused	Disused	Disused	Disused	Disused	Disused	Disused	Disused
6	Bang.North	Kasaba	Bariga Mudinahalli	Bariga Mudinahalli Kunte	Disused	Disused	Disused	Disused	Disused	Disused	Disused	Disused	Disused	Disused	Disused
8	Bang.North	Kasaba	Bilekalli	Bilekalli kunte	Disused	Disused	Disused	Disused	Disused	Disused	Disused	Disused	Disused	Disused	Disused
7	Bang.North	Kasaba	Bilekalli	Bilekalli kere	Disused	Disused	Disused	Disused	Disused	Disused	Disused	Disused	Disused	Disused	Disused
9	Bang.North	Kasaba	Binnamangala	Binnamangala kere1	Disused	Disused	Disused	Disused	Disused	Disused	Disused	Disused	Disused	Disused	Disused
10	Bang.North	Kasaba	Binnamangala	Binnamangala kunte1	Disused	Disused	Disused	Disused	Disused	Disused	Disused	Disused	Disused	Disused	Disused
11	Bang.North	Kasaba	Binnamangala	Binnamangala kere2	Disused	Disused	Disused	Disused	Disused	Disused	Disused	Disused	Disused	Disused	Disused
12	Bang.North	Kasaba	Binnamangala	Binnamangala kunte2	Disused	Disused	Disused	Disused	Disused	Disused	Disused	Disused	Disused	Disused	Disused
13	Bang.North	Kasaba	Byadarahalli	Byadarahalli kere	Disused	Disused	Disused	Disused	Disused	Disused	Disused	Disused	Disused	Disused	Disused
14	Bang.North	Kasaba	Byadarahalli	Byadarahalli kunte	Disused	Disused	Disused	Disused	Disused	Disused	Disused	Disused	Disused	Disused	Disused
15	Bang.North	Kasaba	Byataguttapalya	Byataguttapalya Lake	Disused	Disused	Disused	Disused	Disused	Disused	Disused	Disused	Disused	Disused	Disused
16	Bang.North	Kasaba	Byatrayanapura	Byatarayapura Lake	Disused	Disused	Disused	Disused	Disused	Disused	Disused	Disused	Disused	Disused	Disused
17	Bang.North	Kasaba	Byatrayanapura	Byatarayapura Kunte	Disused	Disused	Disused	Disused	Disused	Disused	Disused	Disused	Disused	Disused	Disused
18	Bang.North	Kasaba	Chikkamaranahalli	Chkkamaranahalli Lake	Disused	Disused	Disused	Disused	Disused	Disused	Disused	Disused	Disused	Disused	Disused
19	Bang.North	Kasaba	Devara Jeevanahalli	Devara Jeevanahalli Lake	Disused	Disused	Disused	Disused	Disused	Disused	Disused	Disused	Disused	Disused	Disused
20	Bang.North	Kasaba	Dondu Upparahalli	Dandu Upparahalli Kere	Disused	Disused	Disused	Disused	Disused	Disused	Disused	Disused	Disused	Disused	Disused
21	Bang.North	Kasaba	Dokkanahalli	Dokkanahalli kunte	Disused	Disused	Disused	Disused	Disused	Disused	Disused	Disused	Disused	Disused	Disused
22	Bang.North	Kasaba	Dodkunte	Dodkunte kunte1	Disused	Disused	Disused	Disused	Disused	Disused	Disused	Disused	Disused	Disused	Disused
23	Bang.North	Kasaba	Dodkunte	Dodkunte kunte2	Disused	Disused	Disused	Disused	Disused	Disused	Disused	Disused	Disused	Disused	Disused
24	Bang.North	Kasaba	Dodkunte	Dodkunte kunte3	Disused	Disused	Disused	Disused	Disused	Disused	Disused	Disused	Disused	Disused	Disused
25	Bang.North	Kasaba	Dodkunte	Dodkunte kunte4	Disused	Disused	Disused	Disused	Disused	Disused	Disused	Disused	Disused	Disused	Disused
26	Bang.North	Kasaba	Dodkunte Ruthrabhoomi	Doddakunte Rudrabhomi kunte	Disused	Disused	Disused	Disused	Disused	Disused	Disused	Disused	Disused	Disused	Disused
27	Bang.North	Kasaba	Domluru	Domluru Kere	Disused	Disused	Disused	Disused	Disused	Disused	Disused	Disused	Disused	Disused	Disused
28	Bang.North	Kasaba	Gavipura	Gavipura Kunte-1	Disused	Disused	Disused	Disused	Disused	Disused	Disused	Disused	Disused	Disused	Disused
29	Bang.North	Kasaba	Gavipura	Gavipura Kunte-2	Disused	Disused	Disused	Disused	Disused	Disused	Disused	Disused	Disused	Disused	Disused
30	Bang.North	Kasaba	Gavipura	Gavipura Lake	Disused	Disused	Disused	Disused	Disused	Disused	Disused	Disused	Disused	Disused	Disused
31	Bang.North	Kasaba	Geddalahalli	Geddalahalloi Kunte	Disused	Disused	Disused	Disused	Disused	Disused	Disused	Disused	Disused	Disused	Disused
32	Bang.North	Kasaba	Geddalahalli	Geddalahalloi Lake	Disused	Disused	Disused	Disused	Disused	Disused	Disused	Disused	Disused	Disused	Disused
33	Bang.North	Kasaba	Hanumanthapura	Hanumanthapura Kere	Disused	Disused	Disused	Disused	Disused	Disused	Disused	Disused	Disused	Disused	Disused
34	Bang.North	Kasaba	Hebbal	Hebbal kere	South	Public & Private	Road & Nursery	10	50.26	Nil	Nil	S & West	Sewage & Road runoff	Partial	Park
35	Bang.North	Kasaba	Hennur	Hennur Kunte-1	Disused	Disused	Disused	Disused	Disused	Disused	Disused	Disused	Disused	Disused	Disused
36	Bang.North	Kasaba	Hennur	Hennur Kunte-2	Disused	Disused	Disused	Disused	Disused	Disused	Disused	Disused	Disused	Disused	Disused
37	Bang.North	Kasaba	Hennur	Hennur Lake	Disused	Disused	Disused	Disused	Disused	Disused	Disused	Disused	Disused	Disused	Disused
38	Bang.North	Kasaba	Jakasandra	Jakkasandra Kunte	Disused	Disused	Disused	Disused	Disused	Disused	Disused	Disused	Disused	Disused	Disused
39	Bang.North	Kasaba	Jedihalli	Jedihalli Lake	Disused	Disused	Disused	Disused	Disused	Disused	Disused	Disused	Disused	Disused	Disused
40	Bang.North	Kasaba	Kacharakanahalli	Kajarakanahalli Lake	East, Southwest & North	Local People & Public	Temple, sheds, school, chruch, building & road	50	33.18	South & South East	G, Coconut & Stone wastes	Nil	Vegetable market waste dump	Complete	Nil
41	Bang.North	Kasaba	Kacharakanahalli	Kajarakanahalli Kunte	Disused	Disused	Disused	Disused	Disused	Disused	Disused	Disused	Disused	Disused	Disused
42	Bang.North	Kasaba	Kadagondanahalli (Kalagondanahalli)	Kalagondanahalli Lake	Disused	Disused	Disused	Disused	Disused	Disused	Disused	Disused	Disused	Disused	Disused

Water Body No. (1)	Taluk (2)	Hobli (3)	Village Name (4)	Water body Name (5)	Encroachment				Encroachments as per Report (A-G) (58)	Dumping		Sewage inflow (61)	Pollutant (62)	Weeds (63)	Other (64)
					Direction (54)	Encroach by (55)	Encroach for (56)	Approx. (%) (57)		Direction (59)	Type (60)				
43	Bang.North	Kasaba	Karithimmanahalli	Karethimmanahalli Lake	Disused	Disused	Disused	Disused	Disused	Disused	Disused	Disused	Disused	Disused	Disused
44	Bang.North	Kasaba	Kempambudhi Kere	Kempambudhi lake	N, E, S, SW & SE	Public & Govt	Temple, Road, Houses, park & slum	20	47.07	NW & NE	Garbage dump	East	Sewage	Partial	Park
45	Bang.North	Kasaba	Kempapura Agrahara	Kempapura Agrahara Kunte-1	Disused	Disused	Disused	Disused	Disused	Disused	Disused	Disused	Disused	Disused	Disused
46	Bang.North	Kasaba	Kempapura Agrahara	Kempapura Agrahara Kunte-2	Disused	Disused	Disused	Disused	Disused	Disused	Disused	Disused	Disused	Disused	Disused
47	Bang.North	Kasaba	Kempapura Agrahara	Kempapura Agrahara Kunte-3	Disused	Disused	Disused	Disused	Disused	Disused	Disused	Disused	Disused	Disused	Disused
48	Bang.North	Kasaba	Kempapura Agrahara	Kempapura Agrahara Kunte-4	Disused	Disused	Disused	Disused	Disused	Disused	Disused	Disused	Disused	Disused	Disused
49	Bang.North	Kasaba	Kempapura Agrahara	Kempapura Agrahara Kunte-5	Disused	Disused	Disused	Disused	Disused	Disused	Disused	Disused	Disused	Disused	Disused
50	Bang.North	Kasaba	Kempapura Agrahara	Kempapura Agrahara Kere	Disused	Disused	Disused	Disused	Disused	Disused	Disused	Disused	Disused	Disused	Disused
51	Bang.North	Kasaba	Kempapura Agrahara	Kempapura Agrahara Kunte-6	Disused	Disused	Disused	Disused	Disused	Disused	Disused	Disused	Disused	Disused	Disused
52	Bang.North	Kasaba	Kempapura Agrahara	Kempapura Agrahara Kunte-7	Disused	Disused	Disused	Disused	Disused	Disused	Disused	Disused	Disused	Disused	Disused
53	Bang.North	Kasaba	Kempapura Agrahara	Kempapura Agrahara Kunte-8	Disused	Disused	Disused	Disused	Disused	Disused	Disused	Disused	Disused	Disused	Disused
54	Bang.North	Kasaba	Kempapura Agrahara	Kempapura Agrahara Kunte-9	Disused	Disused	Disused	Disused	Disused	Disused	Disused	Disused	Disused	Disused	Disused
55	Bang.North	Kasaba	Kempapura Agrahara	Kempapura Agrahara Kunte-10	Disused	Disused	Disused	Disused	Disused	Disused	Disused	Disused	Disused	Disused	Disused
56	Bang.North	Kasaba	Lingarajapura	Lingarajapura Lake-1	Disused	Disused	Disused	Disused	Disused	Disused	Disused	Disused	Disused	Disused	Disused
57	Bang.North	Kasaba	Lingarajapura	Lingarajapura Lake-2	Disused	Disused	Disused	Disused	Disused	Disused	Disused	Disused	Disused	Disused	Disused
58	Bang.North	Kasaba	Mattikere	Mattikere Kere	Nil	Nil	Nil	Nil	92.27	Nil	Nil	West	Sewage	Nil	Nil
59	Bang.North	Kasaba	Nagashettyhalli	Nagashettyhalli Kunte-1	Disused	Disused	Disused	Disused	Disused	Disused	Disused	Disused	Disused	Disused	Disused
60	Bang.North	Kasaba	Nagashettyhalli	Nagashettyhalli Kunte-2	Disused	Disused	Disused	Disused	Disused	Disused	Disused	Disused	Disused	Disused	Disused
61	Bang.North	Kasaba	Nagashettyhalli	Nagashettyhalli Kunte-3	Disused	Disused	Disused	Disused	Disused	Disused	Disused	Disused	Disused	Disused	Disused
62	Bang.North	Kasaba	Nagawara	Nagawara Kunte	Disused	Disused	Disused	Disused	Disused	Disused	Disused	Disused	Disused	Disused	Disused
63	Bang.North	Kasaba	Nagawara	Nagawara Lake	Nil	Nil	Nil	Nil	6.38	Nil	Nil	Nil	Nil	Nil	Lake leased to M/s Lumbini Garden on 27.11.2004 for 15 yrs
64	Bang.North	Kasaba	Nillsandra	Neelasandra kere	Disused	Disused	Disused	Disused	Disused	Disused	Disused	Disused	Disused	Disused	Disused
65	Bang.North	Kasaba	Rajamahal	Rajamahal Kunte1	Disused	Disused	Disused	Disused	Disused	Disused	Disused	Disused	Disused	Disused	Disused
66	Bang.North	Kasaba	Rajamahal	Rajamahal Kunte2	Disused	Disused	Disused	Disused	Disused	Disused	Disused	Disused	Disused	Disused	Disused
67	Bang.North	Kasaba	Rajamahal	Rajamahal Kere (New)	No	No	No	No	No	No	No	No	Road Runoff	Partially	No
68	Bang.North	Kasaba	Rajamahal	Sankey Tank	SE, NW & NE	Swimming pool, park, Shivaji Statute, Road, & vacant land	BBMP, Forest Dept	6	3.12	SW	Religious waste	Nil	Road runoff	Partial	Nil
69	Bang.North	Kasaba	Sampigehalli	Sampinge Kere	E,W,N & S	Government	Kanteerava Stadium	95	No data	S & SW	Religious waste	No	Road runoff, religious activities	Partial	Nil
70	Bang.North	Kasaba	Sampigehalli	Sampangee kunte	Nil	Nil	Nil	Nil	Nil	Nil	Nil	Nil	Nil	Nil	Nil
71	Bang.North	Kasaba	Siddapur	Siddapur Kere	Disused	Disused	Disused	Disused	Disused	Disused	Disused	Disused	Disused	Disused	Disused
72	Bang.North	Kasaba	Sunkanahalli	Sunkanahalli Kunte-1	Disused	Disused	Disused	Disused	Disused	Disused	Disused	Disused	Disused	Disused	Disused
73	Bang.North	Kasaba	Sunkanahalli	Sunkanahalli Kunte-2	Disused	Disused	Disused	Disused	Disused	Disused	Disused	Disused	Disused	Disused	Disused
74	Bang.North	Kasaba	Ulsoor	Ulsoor Lake	Nil	Nil	Nil	Nil	106	Nil	Nil	North	Sewage	Nil	Park
75	Bang.North	Kasaba	Ulsoor	Ulsoor Kunte	Disused	Disused	Disused	Disused	Disused	Disused	Disused	Disused	Disused	Disused	Disused
76	Bang.North	Kasaba	Upparahalli	Lalbhagh kere	South	Public & Private	Road & RV. Teachers College	5	37.12	Nil	Nil	Nil	Nil	Partial	Park
77	Bang.North	Kasaba	Valyalikaval	Valyalikaval kunte	Disused	Disused	Disused	Disused	Disused	Disused	Disused	Disused	Disused	Disused	Disused
78	Bang.North	Yeshwanthpura	Abbigere	Abbigere Kere	East	Government	Road	0.1	0.14	N, E	CD, G, Ind., Pl., Poultry & Relig. wastes	SE & SW	Sewage & H.defecat.	Partial	Northern part of Sy. No.93 of lake is reserved for road

Water Body No. (1)	Taluk (2)	Hobli (3)	Village Name (4)	Water body Name (5)	Encroachment				Encroachments as per Report (A-G) (58)	Dumping		Sewage inflow (61)	Pollutant (62)	Weeds (63)	Other (64)
					Direction (54)	Encroach by (55)	Encroach for (56)	Approx. (%) (57)		Direction (59)	Type (60)				
79	Bang.North	Yeshwanthpura	Abbigere	Abbigere kunte1	Disused	Disused	Disused	Disused	Disused	Disused	Disused	Disused	Disused	Disused	Disused
80	Bang.North	Yeshwanthpura	Agarahara Dasarahalli	Agrahara Kere	Disused	Disused	Disused	Disused	Disused	Disused	Disused	Disused	Disused	Disused	Disused
81	Bang.North	Yeshwanthpura	Bagalakunte	Bagalakunte kunte1	Disused	Disused	Disused	Disused	Disused	Disused	Disused	Disused	Disused	Disused	Disused
82	Bang.North	Yeshwanthpura	Bagalakunte	Bagalakunte kunte2	Disused	Disused	Disused	Disused	Disused	Disused	Disused	Disused	Disused	Disused	Disused
83	Bang.North	Yeshwanthpura	Bagalakunte	Bagalakunte Kere1	Disused	Disused	Disused	Disused	Disused	Disused	Disused	Disused	Disused	Disused	Disused
84	Bang.North	Yeshwanthpura	Bagalakunte	Bagalakunte kunte3	Disused	Disused	Disused	Disused	Disused	Disused	Disused	Disused	Disused	Disused	Disused
85	Bang.North	Yeshwanthpura	Bagalakunte	Bagalagunte Govt.Lake	NW, SE	Public, Govt	Road, sheds, plantation & Building	2	0.17	NE., E., E	Garbage, Pl. & CD	East	Sewage	Partial	Nil
86	Bang.North	Yeshwanthpura	Chikka Banavara	Chikkabanavara kere	SW, SE & North	Farmers, wood traders & Public	Agri., sheds, market & Buildings	7	3.09	SW, SE & NW	Slaughter, G, Pl. & granite sludge	NE, SE & SW	Sewage, Granite sludge & solid wastes	partial	Apartment in buffer zone
87	Bang.North	Yeshwanthpura	Chikka Banavara	Chikkabanavara kunte-1	Nil	Nil	Nil	No data	No data	North, south, east	Construction debris	No	Construction debris	complete	Extraction of groundwater
88	Bang.North	Yeshwanthpura	Chikka Banavara	Chikkabanavara Kunte -2	Disused	Disused	Disused	Disused	Disused	Disused	Disused	Disused	Disused	Disused	Disused
89	Bang.North	Yeshwanthpura	Chikkasandra	Chikkasandra kunte1	Disused	Disused	Disused	Disused	Disused	Disused	Disused	Disused	Disused	Disused	Disused
90	Bang.North	Yeshwanthpura	Chikkasandra	Chikkasandra kunte2	Disused	Disused	Disused	Disused	Disused	Disused	Disused	Disused	Disused	Disused	Disused
91	Bang.North	Yeshwanthpura	Chikkasandra	Chikkasandra kunte3	Disused	Disused	Disused	Disused	Disused	Disused	Disused	Disused	Disused	Disused	Disused
92	Bang.North	Yeshwanthpura	Chikkasandra	Chikkasandra kunte4	Disused	Disused	Disused	Disused	Disused	Disused	Disused	Disused	Disused	Disused	Disused
93	Bang.North	Yeshwanthpura	Chokkasandra	Chokkasandra Lake	SE, N, SW	Public, road	Sheds, Buildings & Road	5	3.25	SW, SE, NW, E	Garbage & Pl.	Nil	Nil	Partial	Nil
94	Bang.North	Yeshwanthpura	Dasarahalli	Dasarahalli kunte1	Disused	Disused	Disused	Disused	Disused	Disused	Disused	Disused	Disused	Disused	Disused
95	Bang.North	Yeshwanthpura	Dasarahalli	Dasarahalli kunte2	Disused	Disused	Disused	Disused	Disused	Disused	Disused	Disused	Disused	Disused	Disused
96	Bang.North	Yeshwanthpura	Doddabidrakallu	Doddabidarakallu kunte1	Disused	Disused	Disused	Disused	Disused	Disused	Disused	Disused	Disused	Disused	Disused
97	Bang.North	Yeshwanthpura	Doddabidrakallu	Doddabidarakallu lake	SW	Public	Houses	0.1	2.32	SE	GD	N & NE	Sewage	Complete	RTC shows Agri.permission given to Radhaswami Sathsanga Biyas & others
98	Bang.North	Yeshwanthpura	Doddabidrakallu	Doddabidarakallu kunte2	Disused	Disused	Disused	Disused	Disused	Disused	Disused	Disused	Disused	Disused	Disused
99	Bang.North	Yeshwanthpura	Doddabidrakallu	Doddabidarakallu kunte3	Disused	Disused	Disused	Disused	Disused	Disused	Disused	Disused	Disused	Disused	Disused
100	Bang.North	Yeshwanthpura	Doddabidrakallu	Doddabidarakallu kunte4	Nil	Nil	Nil	Nil	2.13	North	GD	No	No	Partial	Nil
101	Bang.North	Yeshwanthpura	Doddabidrakallu	Doddabidarakallu kunte5	Disused	Disused	Disused	Disused	Disused	Disused	Disused	Disused	Disused	Disused	Disused
102	Bang.North	Yeshwanthpura	Doddabidrakallu	Doddabidarakallu kunte6	Disused	Disused	Disused	Disused	Disused	Disused	Disused	Disused	Disused	Disused	Disused
103	Bang.North	Yeshwanthpura	Doddabidrakallu	Doddabidarakallu kunte7	Disused	Disused	Disused	Disused	Disused	Disused	Disused	Disused	Disused	Disused	Disused
104	Bang.North	Yeshwanthpura	Doddabidrakallu	Doddabidarakallu kunte8	Disused	Disused	Disused	Disused	Disused	Disused	Disused	Disused	Disused	Disused	Disused
105	Bang.North	Yeshwanthpura	Doddabidrakallu	Doddabidarakallu kunte9	No	No	No	No	No	SE & West	CD & GD	No	No	Partial	No
106	Bang.North	Yeshwanthpura	Doddabidrakallu	Doddabidarakallu kunte10	Disused	Disused	Disused	Disused	Disused	Disused	Disused	Disused	Disused	Disused	Disused
107	Bang.North	Yeshwanthpura	Doddabidrakallu	Doddabidarakallu kunte11	Disused	Disused	Disused	Disused	Disused	Disused	Disused	Disused	Disused	Disused	Disused
108	Bang.North	Yeshwanthpura	Gangondanahalli	Gangondanahalli kunte	Disused	Disused	Disused	Disused	Disused	Disused	Disused	Disused	Disused	Disused	Disused
109	Bang.North	Yeshwanthpura	Ganigarahalli	Ganigarahalli kere	NW	Farmers & Public	Agri. & Mud road	2	3.18	North, NW & South	G & Pl., Ash, Brickbat, burned Biomed. & Agri. Wastes	Nil	Agri.runoff, H. defecat. & Cattle wading	Partial	Soil excavation
110	Bang.North	Yeshwanthpura	Guladahalli	Keregulladahalli Kunte	Disused	Disused	Disused	Disused	Disused	Disused	Disused	Disused	Disused	Disused	Disused
111	Bang.North	Yeshwanthpura	Handrahalli	Andhrahalli Lake	Nil	Nil	Nil	Nil	0.03	SE	Garbage dump	East	Dumpings	Partial	Nil
112	Bang.North	Yeshwanthpura	Hegganahalli	Hegganahalli kunte1	Disused	Disused	Disused	Disused	Disused	Disused	Disused	Disused	Disused	Disused	Disused
113	Bang.North	Yeshwanthpura	Hegganahalli	Hegganahalli kunte2	Disused	Disused	Disused	Disused	Disused	Disused	Disused	Disused	Disused	Disused	Disused
114	Bang.North	Yeshwanthpura	Herohalli	Herohalli Lake	Nil	Nil	Nil	Nil	1.32	South	Garbage dump	NE	Sewage	Partial	Park
115	Bang.North	Yeshwanthpura	Herohalli	Herohalli kunte1	West	Public	Teak plantation	50	No data	No	No	No	No	Partial	No

Water Body No. (1)	Taluk (2)	Hobli (3)	Village Name (4)	Water body Name (5)	Encroachment				Encroachments as per Report (A-G) (58)	Dumping		Sewage inflow (61)	Pollutant (62)	Weeds (63)	Other (64)
					Direction (54)	Encroach by (55)	Encroach for (56)	Approx. (%) (57)		Direction (59)	Type (60)				
116	Bang.North	Yeshwanthpura	Herohalli	Herohalli kunte2	Disused	Disused	Disused	Disused	Disused	Disused	Disused	Disused	Disused	Disused	Disused
117	Bang.North	Yeshwanthpura	Herohalli	Herohalli Thotadakere	Nil	Nil	Nil	Nil	Nil	Nil	Nil	North	Sewage	Partial	Nil
118	Bang.North	Yeshwanthpura	Herohalli	Herohalli kunte3	Disused	Disused	Disused	Disused	Disused	Disused	Disused	Disused	Disused	Disused	Disused
119	Bang.North	Yeshwanthpura	Herohalli	Herohalli kunte4	No	No	No	No	No	SW & NW	GD & CD	SW	Sewage	Complete	No
120	Bang.North	Yeshwanthpura	Herohalli	Herohalli kunte5	Disused	Disused	Disused	Disused	Disused	Disused	Disused	Disused	Disused	Disused	Disused
121	Bang.North	Yeshwanthpura	Herohalli	Herohalli kunte6	Nil	Nil	Nil	Nil	Nil	South	GD	North	Sewage	Partial	No
122	Bang.North	Yeshwanthpura	Hosahalli Golarapalya	Hosahalli Golarapalya kunte	Disused	Disused	Disused	Disused	Disused	Disused	Disused	Disused	Disused	Disused	Disused
123	Bang.North	Yeshwanthpura	Jalahalli	Jalahalli kunte	Disused	Disused	Disused	Disused	Disused	Disused	Disused	Disused	Disused	Disused	Disused
124	Bang.North	Yeshwanthpura	Jarkabandu Kavalu (T1)	Jarakabande kavalu kunte1	Disused	Disused	Disused	Disused	Disused	Disused	Disused	Disused	Disused	Disused	Disused
125	Bang.North	Yeshwanthpura	Jarkabandu Kavalu (T1)	Jarakabande kavalu kunte2	Disused	Disused	Disused	Disused	Disused	Disused	Disused	Disused	Disused	Disused	Disused
126	Bang.North	Yeshwanthpura	Kammagondanahalli	Kammagondanahalli kunte1	Disused	Disused	Disused	Disused	Disused	Disused	Disused	Disused	Disused	Disused	Disused
127	Bang.North	Yeshwanthpura	Kammagondanahalli	Kammagondanahalli kunte2	Disused	Disused	Disused	Disused	Disused	Disused	Disused	Disused	Disused	Disused	Disused
128	Bang.North	Yeshwanthpura	Kammagondanahalli	Kammagondanahalli lake	Nil	Nil	Nil	Nil	Nil	East	CD	North	Sewage	Partial	Soil excavation
129	Bang.North	Yeshwanthpura	Kannehalli	Kannalli kere	West, South West, North East	Public and farmers	Settlment & Agriculture	3	3.32	E, NE, SE, W & SW	CD, G, Agri., & industrial wastes	West	Agri.runoff, dumping and burning solid waste & fibres	Partial	Soil excavation
130	Bang.North	Yeshwanthpura	Kannehalli	Kannalli Kunte -1	Disused	Disused	Disused	Disused	Disused	Disused	Disused	Disused	Disused	Disused	Disused
131	Bang.North	Yeshwanthpura	Kannehalli	Kannalli Kunte -2	Disused	Disused	Disused	Disused	Disused	Disused	Disused	Disused	Disused	Disused	Disused
132	Bang.North	Yeshwanthpura	Kannehalli	Channabasappana katte	Nil	Nil	Nil	Nil	No data	Nil	Nil	No	agricultural runoff	Partial	Soil excavation
133	Bang.North	Yeshwanthpura	Kannehalli	Kannalli Kunte -3	Disused	Disused	Disused	Disused	Disused	Disused	Disused	Disused	Disused	Disused	Disused
134	Bang.North	Yeshwanthpura	Kannehalli	Kannalli katte-1 (Newly Created)	Nil	nil	Nil	Nil	No data	East	CD, religious offering & garbage	No	Agricultural runoff	Partial	Nil
135	Bang.North	Yeshwanthpura	Kannehalli	Parvatana katte	South west	layout	Residential area development	5	Nil	South	Construction debris	No	Agricultural runoff, storm water drain	Partial	Nil
136	Bang.North	Yeshwanthpura	Kannehalli	Kannalli kunte-4	West, south, north	Layout developer	Layout development	9	Nil	Nil	Nil	no	runoff	Partial	Nil
137	Bang.North	Yeshwanthpura	Kannehalli	Mande Katte (Newly Created)	Nil	Nil	Nil	Nil	Nil	Nil	Nil	no	Agricultural runoff	Partial	Nil
138	Bang.North	Yeshwanthpura	Kannehalli	Govt lake (Newly Created)	Disused	Disused	Disused	Disused	Disused	Disused	Disused	Disused	Disused	Disused	Disused
139	Bang.North	Yeshwanthpura	Kannehalli	Kannalli Katte-2	Nil	Nil	Nil	Nil	No data	South west	Soil	no	Agricultural runoff, dumping of soil	Partial	Nil
140	Bang.North	Yeshwanthpura	Karivobanahalli	Karihobanahalli kere	North	BBMP	BBMP Office & Road	Nil	No data	Nil	Nil	Nil	Nil	Partial	Soil Excavation
141	Bang.North	Yeshwanthpura	Kasaba Yeshwanthpura	Kasaba Yeshwanthpura kunte1	Disused	Disused	Disused	Disused	Disused	Disused	Disused	Disused	Disused	Disused	Disused
142	Bang.North	Yeshwanthpura	Kasaba Yeshwanthpura	Kasaba Yeshwanthpura kunte2	Disused	Disused	Disused	Disused	Disused	Disused	Disused	Disused	Disused	Disused	Disused
143	Bang.North	Yeshwanthpura	Kasaba Yeshwanthpura	Kasaba Yeshwantpur kere	Disused	Disused	Disused	Disused	Disused	Disused	Disused	Disused	Disused	Disused	Disused
144	Bang.North	Yeshwanthpura	Kethamaranahalli	Kethamaranahalli kere-1	Disused	Disused	Disused	Disused	Disused	Disused	Disused	Disused	Disused	Disused	Disused
145	Bang.North	Yeshwanthpura	Kethamaranahalli	Kethamaranahalli kere-2	Disused	Disused	Disused	Disused	Disused	Disused	Disused	Disused	Disused	Disused	Disused
146	Bang.North	Yeshwanthpura	Kethamaranahalli	Kethamaranahalli kunte1	Disused	Disused	Disused	Disused	Disused	Disused	Disused	Disused	Disused	Disused	Disused
147	Bang.North	Yeshwanthpura	Kethamaranahalli	Kethamaranahalli kunte2	Disused	Disused	Disused	Disused	Disused	Disused	Disused	Disused	Disused	Disused	Disused
148	Bang.North	Yeshwanthpura	Kethamaranahalli	Kethamaranahalli kunte3	Disused	Disused	Disused	Disused	Disused	Disused	Disused	Disused	Disused	Disused	Disused
149	Bang.North	Yeshwanthpura	Kethamaranahalli	Kethamaranahalli kere-3	Disused	Disused	Disused	Disused	Disused	Disused	Disused	Disused	Disused	Disused	Disused
150	Bang.North	Yeshwanthpura	Kethamaranahalli	Kethamaranahalli kere-4	Disused	Disused	Disused	Disused	Disused	Disused	Disused	Disused	Disused	Disused	Disused
151	Bang.North	Yeshwanthpura	Kodagehalli	Ajjegowdana katte	Nil	Nil	Nil	Nil	No data	South,SE & West	CD, G & burned wastes	Nil	Agri.& road runoffs	Partial	Soil Excavation
152	Bang.North	Yeshwanthpura	Kodagehalli	Chikkagollarahatti	Disused	Disused	Disused	Disused	Disused	Disused	Disused	Disused	Disused	Disused	Disused
153	Bang.North	Yeshwanthpura	Kodagehalli	Kodigehalli kere	Nil	Nil	Nil	Nil	0.01	Nil	Nil	North	Sewage	Complete	Nil
154	Bang.North	Yeshwanthpura	Kodagehalli	Kodigehalli kunte	Disused	Disused	Disused	Disused	Disused	Disused	Disused	Disused	Disused	Disused	Disused
155	Bang.North	Yeshwanthpura	Kodagehalli	Gongadipura kere	Disused	Disused	Disused	Disused	Disused	Disused	Disused	Disused	Disused	Disused	Disused
156	Bang.North	Yeshwanthpura	Kodagehalli	Gongadipura kunte	Disused	Disused	Disused	Disused	Disused	Disused	Disused	Disused	Disused	Disused	Disused
157	Bang.North	Yeshwanthpura	Laggere	Laggere kunte1	Disused	Disused	Disused	Disused	Disused	Disused	Disused	Disused	Disused	Disused	Disused

Water Body No. (1)	Taluk (2)	Hobli (3)	Village Name (4)	Water body Name (5)	Encroachment				Encroachments as per Report (A-G) (58)	Dumping		Sewage inflow (61)	Pollutant (62)	Weeds (63)	Other (64)
					Direction (54)	Encroach by (55)	Encroach for (56)	Approx. (%) (57)		Direction (59)	Type (60)				
158	Bang.North	Yeshwanthpura	Laggere	Laggeri Katte	Disused	Disused	Disused	Disused	Disused	Disused	Disused	Disused	Disused	Disused	Disused
159	Bang.North	Yeshwanthpura	Laggere	Laggeri Govt. Katte	Disused	Disused	Disused	Disused	Disused	Disused	Disused	Disused	Disused	Disused	Disused
160	Bang.North	Yeshwanthpura	Laggere	Laggeri Lake	N, NE & W	Public & BBMP	Houses & Park	25	6.22	East	Garbage	North	Sewage & garbage	Complete	Nil
161	Bang.North	Yeshwanthpura	Laggere	Laggere kunte2	Disused	Disused	Disused	Disused	Disused	Disused	Disused	Disused	Disused	Disused	Disused
162	Bang.North	Yeshwanthpura	Laggere	Laggere kunte3	Disused	Disused	Disused	Disused	Disused	Disused	Disused	Disused	Disused	Disused	Disused
163	Bang.North	Yeshwanthpura	Laggere	Laggere kunte4	Disused	Disused	Disused	Disused	Disused	Disused	Disused	Disused	Disused	Disused	Disused
164	Bang.North	Yeshwanthpura	Laggere	Laggere kunte5	Disused	Disused	Disused	Disused	Disused	Disused	Disused	Disused	Disused	Disused	Disused
165	Bang.North	Yeshwanthpura	Lakshmipura	Lakshmipura Kunte	Disused	Disused	Disused	Disused	Disused	Disused	Disused	Disused	Disused	Disused	Disused
166	Bang.North	Yeshwanthpura	Lakshmipura	Lakshmipura kere	N, NE & South East	Public	Grave yard & Road	0.01	1.15	East	G. Pl., Asphalt debris & Agri. Wastes	North	Sewage	Complete	Soil excavation
167	Bang.North	Yeshwanthpura	Lingadeeranahalli	Lingadheeranahalli Karabu Katte	Nil	Nil	Nil	Nil	Nil	Nil	Nil	Nil	Nil	Nil	Park
168	Bang.North	Yeshwanthpura	Lingadeeranahalli	Lingadeeranahalli kunte	Disused	Disused	Disused	Disused	Disused	Disused	Disused	Disused	Disused	Disused	Disused
169	Bang.North	Yeshwanthpura	Lingadeeranahalli	Lingadheeranahalli Lake	North	Public	Graveyard	2	0.18	Nil	Nil	Nil	Nil	Partial	Park & Grave yard
170	Bang.North	Yeshwanthpura	Malegulu	Malgalu lake	NE, SE & SW	Govt., Public, Pvt. & BBMP	Road, Houses, Temple & Park	80	5.34	No	No	No	Road runoff	Partial	As per RTC, land alloted to Housing Board in 1986
171	Bang.North	Yeshwanthpura	Malegulu	Malgalu Kunte	Disused	Disused	Disused	Disused	Disused	Disused	Disused	Disused	Disused	Disused	Disused
172	Bang.North	Yeshwanthpura	Malegulu SF	Jyarakabande Kavalu Kunte	Disused	Disused	Disused	Disused	Disused	Disused	Disused	Disused	Disused	Disused	Disused
173	Bang.North	Yeshwanthpura	Mallasandra	Mallasandra Lake-1	West	Road	Road	0.1	0.02	South West	Garbage waste	SW	Human defecation	Partial	Nil
174	Bang.North	Yeshwanthpura	Mallasandra	Mallasandra kunte1	Disused	Disused	Disused	Disused	Disused	Disused	Disused	Disused	Disused	Disused	Disused
175	Bang.North	Yeshwanthpura	Mallasandra	Mallasandra kunte2	Disused	Disused	Disused	Disused	Disused	Disused	Disused	Disused	Disused	Disused	Disused
176	Bang.North	Yeshwanthpura	Mallasandra	Mallasandra kunte3	Disused	Disused	Disused	Disused	Disused	Disused	Disused	Disused	Disused	Disused	Disused
177	Bang.North	Yeshwanthpura	Mallasandra	Mallasandra kunte4	Disused	Disused	Disused	Disused	Disused	Disused	Disused	Disused	Disused	Disused	Disused
178	Bang.North	Yeshwanthpura	Mallasandra	Mallasandra Lake-2	South	Road	Road	0.1	1.12	East	G, CD, Pl. & Poultry wastes	Nil	Nil	Partial	Nil
179	Bang.North	Yeshwanthpura	Mallathahalli	Mallathahalli kunte1	Disused	Disused	Disused	Disused	Disused	Disused	Disused	Disused	Disused	Disused	Disused
180	Bang.North	Yeshwanthpura	Mallathahalli	Mallathahalli kunte2	Disused	Disused	Disused	Disused	Disused	Disused	Disused	Disused	Disused	Disused	Disused
181	Bang.North	Yeshwanthpura	Mallathahalli	Mallathahalli kunte3	Disused	Disused	Disused	Disused	Disused	Disused	Disused	Disused	Disused	Disused	Disused
182	Bang.North	Yeshwanthpura	Mallathahalli	Mallathahalli kunte4	Disused	Disused	Disused	Disused	Disused	Disused	Disused	Disused	Disused	Disused	Disused
183	Bang.North	Yeshwanthpura	Mallathahalli	Mallathahalli kunte5	Disused	Disused	Disused	Disused	Disused	Disused	Disused	Disused	Disused	Disused	Disused
184	Bang.North	Yeshwanthpura	Mallathahalli	Mallathahalli kunte6	Disused	Disused	Disused	Disused	Disused	Disused	Disused	Disused	Disused	Disused	Disused
185	Bang.North	Yeshwanthpura	Mallathahalli	Mallathahalli Lake	Nil	Nil	Nil	Nil	3.07	E & SE	CD & Garbage	NW, N & E	Sewage	Partial	Nil
186	Bang.North	Yeshwanthpura	Manganahalli	Haranakatte	West	BDA & NICE	SMV Layout & NICE road	30	No data	Nil	Nil	Nil	Nil	Partial	Nil
187	Bang.North	Yeshwanthpura	Manganahalli	Badakukere	East & SW	NICE & Farmer	Road & Agri.	5	No data	NE	CD	NW	Sewage	Partial	Nil
188	Bang.North	Yeshwanthpura	Nagarbhavi	Nagarabhavi kunte1	Disused	Disused	Disused	Disused	Disused	Disused	Disused	Disused	Disused	Disused	Disused
189	Bang.North	Yeshwanthpura	Nagarbhavi	Nagarabhavi kunte2	Disused	Disused	Disused	Disused	Disused	Disused	Disused	Disused	Disused	Disused	Disused
190	Bang.North	Yeshwanthpura	Nagarbhavi	Nagarabhavi Kunte3	Disused	Disused	Disused	Disused	Disused	Disused	Disused	Disused	Disused	Disused	Disused
191	Bang.North	Yeshwanthpura	Nagarbhavi	Nagarabhavi Kere	No	No	No	No	Nil	No	No	No	Nil	Partillay	No
192	Bang.North	Yeshwanthpura	Nagarbhavi	Nagarabhavi kunte4	Disused	Disused	Disused	Disused	Disused	Disused	Disused	Disused	Disused	Disused	Disused
193	Bang.North	Yeshwanthpura	Nallakadirenahalli	Nelagadiranahalli Kunte	Disused	Disused	Disused	Disused	Disused	Disused	Disused	Disused	Disused	Disused	Disused
194	Bang.North	Yeshwanthpura	Nallakadirenahalli	Nelagadiranahalli Lake	Nil	Nil	Nil	Nil	0.05	AAWB	Garbage & Plastic dumping	N,NE	Sewage & waste	Partial	As per RTC-Land sanctioned to KFD for planting trees
195	Bang.North	Yeshwanthpura	Nallakadirenahalli	Nelagadiranahalli Hosakere	North	Public	Sheds and houses	5	3.17	Nil	Nil	NE	Domestic sewage	Partial	As per RTC-Land sanctioned to KFD for planting trees
196	Bang.North	Yeshwanthpura	Nallakadirenahalli	Narasahalli Lake	Nil	Nil	Nil	Nil	0.02	Nil	Nil	SE	Sewage	Partial	Nil

Water Body No. (1)	Taluk (2)	Hobli (3)	Village Name (4)	Water body Name (5)	Encroachment				Encroachments as per Report (A-G) (58)	Dumping		Sewage inflow (61)	Pollutant (62)	Weeds (63)	Other (64)
					Direction (54)	Encroach by (55)	Encroach for (56)	Approx. (%) (57)		Direction (59)	Type (60)				
197	Bang.North	Yeshwanthpura	Peenya	Peenya kunte1	Disused	Disused	Disused	Disused	Disused	Disused	Disused	Disused	Disused	Disused	Disused
198	Bang.North	Yeshwanthpura	Peenya	Peenya kunte2	Disused	Disused	Disused	Disused	Disused	Disused	Disused	Disused	Disused	Disused	Disused
199	Bang.North	Yeshwanthpura	Peenya	Peenya kunte3	Disused	Disused	Disused	Disused	Disused	Disused	Disused	Disused	Disused	Disused	Disused
200	Bang.North	Yeshwanthpura	Peenya	Peenya kunte4	Disused	Disused	Disused	Disused	Disused	Disused	Disused	Disused	Disused	Disused	Disused
201	Bang.North	Yeshwanthpura	Peenya	Peenya kunte5	Disused	Disused	Disused	Disused	Disused	Disused	Disused	Disused	Disused	Disused	Disused
202	Bang.North	Yeshwanthpura	Peenya	Peenya kunte6	Disused	Disused	Disused	Disused	Disused	Disused	Disused	Disused	Disused	Disused	Disused
203	Bang.North	Yeshwanthpura	Peenya	Peenya kunte7	Disused	Disused	Disused	Disused	Disused	Disused	Disused	Disused	Disused	Disused	Disused
204	Bang.North	Yeshwanthpura	Peenya	Peenya kunte8	Disused	Disused	Disused	Disused	Disused	Disused	Disused	Disused	Disused	Disused	Disused
205	Bang.North	Yeshwanthpura	Peenya	Peenya kunte9	Disused	Disused	Disused	Disused	Disused	Disused	Disused	Disused	Disused	Disused	Disused
206	Bang.North	Yeshwanthpura	Peenya	Peenya kunte10	Disused	Disused	Disused	Disused	Disused	Disused	Disused	Disused	Disused	Disused	Disused
207	Bang.North	Yeshwanthpura	Peenya	Peenya kunte11	Disused	Disused	Disused	Disused	Disused	Disused	Disused	Disused	Disused	Disused	Disused
208	Bang.North	Yeshwanthpura	Peenya Plantation	Peenya Plantation kunte	Disused	Disused	Disused	Disused	Disused	Disused	Disused	Disused	Disused	Disused	Disused
209	Bang.North	Yeshwanthpura	Sane Guruvanahalli	Saneguruvanahalli Lake-1	Disused	Disused	Disused	Disused	Disused	Disused	Disused	Disused	Disused	Disused	Disused
210	Bang.North	Yeshwanthpura	Sane Guruvanahalli	Saneguruvanahalli kunte1	Disused	Disused	Disused	Disused	Disused	Disused	Disused	Disused	Disused	Disused	Disused
211	Bang.North	Yeshwanthpura	Sane Guruvanahalli	Saneguruvanahalli Lake-2	Disused	Disused	Disused	Disused	Disused	Disused	Disused	Disused	Disused	Disused	Disused
212	Bang.North	Yeshwanthpura	Sane Guruvanahalli	Saneguruvanahalli kunte2	Disused	Disused	Disused	Disused	Disused	Disused	Disused	Disused	Disused	Disused	Disused
213	Bang.North	Yeshwanthpura	Sane Guruvanahalli	Saneguruvanahalli kunte3	Disused	Disused	Disused	Disused	Disused	Disused	Disused	Disused	Disused	Disused	Disused
214	Bang.North	Yeshwanthpura	Sane Guruvanahalli	Ayyana Kere	Disused	Disused	Disused	Disused	Disused	Disused	Disused	Disused	Disused	Disused	Disused
215	Bang.North	Yeshwanthpura	Seegahalli	Seegehalli kere	Nil	Nil	Nil	Nil	0.20	South West & west	Pl. & wood laminates from godowns	Nil	Agri.runoff, Industrial waste, H. defecat. & cattle dropping	Partial	Soil excavation
216	Bang.North	Yeshwanthpura	Seegahalli	Seegehalli kunte	Disused	Disused	Disused	Disused	Disused	Disused	Disused	Disused	Disused	Disused	Disused
217	Bang.North	Yeshwanthpura	Settyhalli	Settyhalli kunte1	Disused	Disused	Disused	Disused	Disused	Disused	Disused	Disused	Disused	Disused	Disused
218	Bang.North	Yeshwanthpura	Settyhalli	Settyhalli kunte2	Disused	Disused	Disused	Disused	Disused	Disused	Disused	Disused	Disused	Disused	Disused
219	Bang.North	Yeshwanthpura	Sidedanahalli	Sidedahalli kunte	Disused	Disused	Disused	Disused	Disused	Disused	Disused	Disused	Disused	Disused	Disused
220	Bang.North	Yeshwanthpura	Srigandhadakavalu	Srigandhakavalu kunte1	Disused	Disused	Disused	Disused	Disused	Disused	Disused	Disused	Disused	Disused	Disused
221	Bang.North	Yeshwanthpura	Srigandhadakavalu	Srigandhakavalu kunte2	Disused	Disused	Disused	Disused	Disused	Disused	Disused	Disused	Disused	Disused	Disused
222	Bang.North	Yeshwanthpura	Srigandhadakavalu	Srigandhakavalu kunte3	Disused	Disused	Disused	Disused	Disused	Disused	Disused	Disused	Disused	Disused	Disused
223	Bang.North	Yeshwanthpura	Srigandhadakavalu	Srigandhakavalu kunte4	Disused	Disused	Disused	Disused	Disused	Disused	Disused	Disused	Disused	Disused	Disused
224	Bang.North	Yeshwanthpura	Srigandhadakavalu	Srigandhakavalu kunte5	Disused	Disused	Disused	Disused	Disused	Disused	Disused	Disused	Disused	Disused	Disused
225	Bang.North	Yeshwanthpura	Srigandhadakavalu	Srigandhakavalu Karabu Katte	NE	Sri Amma Bhaghwan Dhyana Mandir & Public	Building & Road	0.1	0.10	N, W, N & NE	CD, G & Burned wastes	Nil	Nil	Nil	Nil
226	Bang.North	Yeshwanthpura	Srigandhadakavalu	Srigandhakavalu kunte6	Disused	Disused	Disused	Disused	Disused	Disused	Disused	Disused	Disused	Disused	Disused
227	Bang.North	Yeshwanthpura	Srigandhadakavalu	Srigandhakavalu kunte7	Disused	Disused	Disused	Disused	Disused	Disused	Disused	Disused	Disused	Disused	Disused
228	Bang.North	Yeshwanthpura	Srigandhadakavalu	Srigandhakavalu kunte8	Disused	Disused	Disused	Disused	Disused	Disused	Disused	Disused	Disused	Disused	Disused
229	Bang.North	Yeshwanthpura	Soma Shettyhalli	Somashettihalli Kunte	Disused	Disused	Disused	Disused	Disused	Disused	Disused	Disused	Disused	Disused	Disused
230	Bang.North	Yeshwanthpura	Ullalu	Ullalu lake-1	Disused	Disused	Disused	Disused	Disused	Disused	Disused	Disused	Disused	Disused	Disused
231	Bang.North	Yeshwanthpura	Ullalu	Ullalu kunte1	Disused	Disused	Disused	Disused	Disused	Disused	Disused	Disused	Disused	Disused	Disused
232	Bang.North	Yeshwanthpura	Ullalu	Ullalu lake-2	West	Government	Road	0.1	0.35	NW, N & NW	G, CD & Plastic waste	NW & NE	Sewage	Partial	Nil
233	Bang.North	Yeshwanthpura	Ullalu	Ullalu kunte2	Disused	Disused	Disused	Disused	Disused	Disused	Disused	Disused	Disused	Disused	Disused
234	Bang.North	Yeshwanthpura	Ullalu	Ullalu kunte3	Disused	Disused	Disused	Disused	Disused	Disused	Disused	Disused	Disused	Disused	Disused
235	Bang.North	Yelahanka	Agarahara	Agrahara Lake	Nil	Nil	Nil	Nil	0.07	Nil	Nil	Nil	Nil	Nil	Nil
236	Bang.North	Yelahanka	Allalsandra	Allasandra Lake	NE & S	Govt.	Building, road, slum houses, graveyard & vacant land	5	4.23	Nil	Nil	NW	Sewage	Nil	Nil
237	Bang.North	Yelahanka	Amruthahalli	Amruthalli kunte1	Disused	Disused	Disused	Disused	Disused	Disused	Disused	Disused	Disused	Disused	Disused

Water Body No. (1)	Taluk (2)	Hobli (3)	Village Name (4)	Water body Name (5)	Encroachment				Encroachments as per Report (A-G) (58)	Dumping		Sewage inflow (61)	Pollutant (62)	Weeds (63)	Other (64)
					Direction (54)	Encroach by (55)	Encroach for (56)	Approx. (%) (57)		Direction (59)	Type (60)				
238	Bang.North	Yelahanka	Amruthahalli	Amruthahalli Lake	N	Public	Graveyard	1	Nil	N, NE., N	Garbage & CD	West	S&Cattle Wading	Partial	Under Rejuvenation
239	Bang.North	Yelahanka	Ananthapura	Ananthapura kunte0	Disused	Disused	Disused	Disused	Disused	Disused	Disused	Disused	Disused	Disused	Disused
240	Bang.North	Yelahanka	Ananthapura	Ananthapura kunte1	Disused	Disused	Disused	Disused	Disused	Disused	Disused	Disused	Disused	Disused	Disused
241	Bang.North	Yelahanka	Ananthapura	Ananthapura kunte2	Disused	Disused	Disused	Disused	Disused	Disused	Disused	Disused	Disused	Disused	Disused
242	Bang.North	Yelahanka	Attur	Atturu kunte	Disused	Disused	Disused	Disused	Disused	Disused	Disused	Disused	Disused	Disused	Disused
243	Bang.North	Yelahanka	Attur	Atturu kere	S	Govt. & public	Road & houses	0.9	3.12	North	GD	NW & SW	Sewage	Complete	Nil
244	Bang.North	Yelahanka	Avalahalli	Avalahalli Kere	Nil	Nil	Nil	Nil	No data	Nil	Nil	Nil	Agri. Runoff	Partial	Nil
245	Bang.North	Yelahanka	Avalahalli	Avalahalli Katte1	Disused	Disused	Disused	Disused	Disused	Disused	Disused	Disused	Disused	Disused	Disused
246	Bang.North	Yelahanka	Avalahalli	Avalahalli Katte2	Disused	Disused	Disused	Disused	Disused	Disused	Disused	Disused	Disused	Disused	Disused
247	Bang.North	Yelahanka	Avalahalli	Avalahalli Katte3	No	No	No	No	No data	No	No	No	No	Partial	No
248	Bang.North	Yelahanka	Bellahalli	Bellihalli kere	NW	Farmer	Plantation	5	Nil	Nil	Nil	Nil	Nil	Complete	Nil
249	Bang.North	Yelahanka	Byatarayanapura	Byatarayapura Lake	Disused	Disused	Disused	Disused	Disused	Disused	Disused	Disused	Disused	Disused	Disused
250	Bang.North	Yelahanka	Chikkabettahalli	Chikkabettahalli katte 1	No	No	No	No	No data	NE	Garbage & burning of waste	NE	Sewage	Partial	No
251	Bang.North	Yelahanka	Chikkabettahalli	Chikkabettahalli kunte1	Disused	Disused	Disused	Disused	Disused	Disused	Disused	Disused	Disused	Disused	Disused
252	Bang.North	Yelahanka	Chikkabettahalli	Chikkabettahalli kunte2	Disused	Disused	Disused	Disused	Disused	Disused	Disused	Disused	Disused	Disused	Disused
253	Bang.North	Yelahanka	Chikkabettahalli	Chikkabettahalli katte 2	Disused	Disused	Disused	Disused	Disused	Disused	Disused	Disused	Disused	Disused	Disused
254	Bang.North	Yelahanka	Chikkabettahalli	Chikkabettahalli kunte 3	Disused	Disused	Disused	Disused	Disused	Disused	Disused	Disused	Disused	Disused	Disused
255	Bang.North	Yelahanka	Chokkanahalli	Chokkanahalli Katte	SE	Devloper	Road	1	No data	North	Garbage Waste	No	No	Partial	No
256	Bang.North	Yelahanka	Chokkanahalli	Chokkanahalli Kunte 1	Disused	Disused	Disused	Disused	Disused	Disused	Disused	Disused	Disused	Disused	Disused
257	Bang.North	Yelahanka	Chokkanahalli	Chokkanahalli lake	SE	Public	Graveyard	5	1.02	Nil	Nil	West	Sewage	Nil	Nil
258	Bang.North	Yelahanka	Chokkanahalli	Chokkanahalli Kunte2	Disused	Disused	Disused	Disused	Disused	Disused	Disused	Disused	Disused	Disused	Disused
259	Bang.North	Yelahanka	Doddabettahalli	Doddabettahalli kunte 1	No	No	No	No	No data	No	No	No	No	partillay	No
260	Bang.North	Yelahanka	Doddabettahalli	Doddabettahalli kunte 2	Disused	Disused	Disused	Disused	Disused	Disused	Disused	Disused	Disused	Disused	Disused
261	Bang.North	Yelahanka	Doddabommasandra	Dodda Bommasandra Lake	Nil	Nil	Nil	Nil	3.36	Nil	Nil	North	Sewage	Nil	Nil
262	Bang.North	Yelahanka	Doddabommasandra	Doddabommasandra kunte 1	Disused	Disused	Disused	Disused	Disused	Disused	Disused	Disused	Disused	Disused	Disused
263	Bang.North	Yelahanka	Doddabommasandra	Doddabommasandra kunte 2	Disused	Disused	Disused	Disused	Disused	Disused	Disused	Disused	Disused	Disused	Disused
264	Bang.North	Yelahanka	Gantiganahalli	Gantiganahalli Kunte-1	Disused	Disused	Disused	Disused	Disused	Disused	Disused	Disused	Disused	Disused	Disused
265	Bang.North	Yelahanka	Gantiganahalli	Gantiganahalli Kunte-2	Nil	Nil	Nil	Nil	No data	North	Debris	No	No	Partial	Rapid soil Excavation
266	Bang.North	Yelahanka	Gantiganahalli	Gantiganahalli Kere	North & South	Farmers	Agriculture	10	14.02	West South & North	G, CD, Pl., coconut logs, Agri. & Garment wastes	West	Sewage, Agri. Runoff	Partial	Rapid soil Excavation
267	Bang.North	Yelahanka	Gantiganahalli	Gantiganahalli kunte-3	No	No	No	No	No data	No	No	No	No	partillay	No
268	Bang.North	Yelahanka	Gantiganahalli	Gantiganahalli kunte-4	Disused	Disused	Disused	Disused	Disused	Disused	Disused	Disused	Disused	Disused	Disused
269	Bang.North	Yelahanka	Gantiganahalli	Gantiganahalli kunte -5	Disused	Disused	Disused	Disused	Disused	Disused	Disused	Disused	Disused	Disused	Disused
270	Bang.North	Yelahanka	Harohalli	Harohalli kere	Nil	Nil	Nil	Nil	Nil	Nil	Nil	SE	Sewage & Rd. runoff	Complete	Complete Jaali plantation
271	Bang.North	Yelahanka	Harohalli	Harohalli kunte 1	Disused	Disused	Disused	Disused	Disused	Disused	Disused	Disused	Disused	Disused	Disused
272	Bang.North	Yelahanka	Harohalli	Harohalli kunte2	Disused	Disused	Disused	Disused	Disused	Disused	Disused	Disused	Disused	Disused	Disused
273	Bang.North	Yelahanka	Harohalli	Harohalli kunte 3	Disused	Disused	Disused	Disused	Disused	Disused	Disused	Disused	Disused	Disused	Disused
274	Bang.North	Yelahanka	Honnenahalli	Honnenahalli kunte-1	Disused	Disused	Disused	Disused	Disused	Disused	Disused	Disused	Disused	Disused	Disused
275	Bang.North	Yelahanka	Honnenahalli	Honnenahalli kunte-2	Disused	Disused	Disused	Disused	Disused	Disused	Disused	Disused	Disused	Disused	Disused
276	Bang.North	Yelahanka	Honnenahalli	Honnenahalli Govt Kere	Northwest	Farmers	Agriculture	10	1.38	South	G, Ag., CD, D & B	Nil	Agri. Runoff	Partial	Soil Excavation
277	Bang.North	Yelahanka	Jakkuru	Jakkuru lake	South	Road	Road	0.1	2.39	Nil	Nil	Nil	Nil	Nil	RTC- BDA issued final Notification for Arkavathy layout

Water Body No. (1)	Taluk (2)	Hobli (3)	Village Name (4)	Water body Name (5)	Encroachment				Encroachments as per Report (A-G) (58)	Dumping		Sewage inflow (61)	Pollutant (62)	Weeds (63)	Other (64)
					Direction (54)	Encroach by (55)	Encroach for (56)	Approx. (%) (57)		Direction (59)	Type (60)				
															76.14 A-G in Sy. No.23and Sy. No. 12 for 6.35 A-G
278	Bang.North	Yelahanka	Jarakbande Kaval (T2)	Jarakabande kavalu kunte1	No	No	No	No	No	No	No	No	No	Partial	Inside Air Force
279	Bang.North	Yelahanka	Jarakbande Kaval (T2)	Jarakabande kavalu kunte2	Disused	Disused	Disused	Disused	Disused	Disused	Disused	Disused	Disused	Disused	Disused
280	Bang.North	Yelahanka	Jarakbande Kaval (T2)	Jarakabande Kavalu Kunte 3	Nil	Nil	Nil	Nil	No data	Nil	Nil	Nil	Nil	Complete	Nil
281	Bang.North	Yelahanka	Jarakabande Kaval (T4)	Jarakabandi Kaval kelge kere	North, South	Eucalyptus plantation & Fence	Private	25	No data	South	No	No	No	No	No
282	Bang.North	Yelahanka	Jarakabande Kaval (T4)	Jarakabande kavalu kunte4	No	No	No	No	No	No	No	No	No	Partial	No
283	Bang.North	Yelahanka	Kasaba Yelahanka	Kasaba Amanikere	Nil	Nil	Nil	Nil	2.39	NW	CD	SW	Sewage	Partial	RTC-BDA issued final Notification for PRR stage-1 land acquisition on Sy.No.15 for 0.03A-G
284	Bang.North	Yelahanka	Kempanahalli	Kempanahali kunte	Disused	Disused	Disused	Disused	Disused	Disused	Disused	Disused	Disused	Disused	Disused
285	Bang.North	Yelahanka	Kempapura	Kempapura Kunte	Disused	Disused	Disused	Disused	Disused	Disused	Disused	Disused	Disused	Disused	Disused
286	Bang.North	Yelahanka	Kadigehalli	kodigehalli kunte1	No	No	No	No	No data	No	No	No	No	Partial	No
287	Bang.North	Yelahanka	Kadigehalli	Kodigehalli kunte2	Disused	Disused	Disused	Disused	Disused	Disused	Disused	Disused	Disused	Disused	Disused
288	Bang.North	Yelahanka	Kadigehalli	Kodigehalli kunte3	No	No	No	No	No data	south	cd,gd	south	Sewage	Partial	No
289	Bang.North	Yelahanka	Kadigehalli	Kodigehalli kunte 4	Disused	Disused	Disused	Disused	Disused	Disused	Disused	Disused	Disused	Disused	Disused
290	Bang.North	Yelahanka	Kodigehalli Plantation	Kodigehalli plantation kunte-1	Disused	Disused	Disused	Disused	Disused	Disused	Disused	Disused	Disused	Disused	Disused
291	Bang.North	Yelahanka	Kodigehalli Plantation	Kodigehalli plantation kunte-2	No	No	No	No	No	No	No	No	No	Partial	No
292	Bang.North	Yelahanka	Kogilu	Kogilu kere	Nil	Nil	Nil	Nil	1.05	SE	GD	Nil	Nil	Nil	under-Rejuvenation
293	Bang.North	Yelahanka	Kogilu	Kogilu kunte	Disused	Disused	Disused	Disused	Disused	Disused	Disused	Disused	Disused	Disused	Disused
294	Bang.North	Yelahanka	Kothi Hosahalli	Kothihosahalli kunte1	Disused	Disused	Disused	Disused	Disused	Disused	Disused	Disused	Disused	Disused	Disused
295	Bang.North	Yelahanka	Krishnasagara	Krishnasagara Kere	Nil	Nil	Nil	Nil	Nil	North South West	Coconut logs CD Agriculture	Nil	Fishing Chemicals	Partial	Soil Excavation
296	Bang.North	Yelahanka	Krishnasagara	Krishnasagara Kunte (New)	Nil	Nil	Nil	Nil		Nil	Nil	No	No	Partial	No
297	Bang.North	Yelahanka	Lakshmisagara	Lakshmisagara kunte1	Disused	Disused	Disused	Disused	Disused	Disused	Disused	Disused	Disused	Disused	Disused
298	Bang.North	Yelahanka	Lakshmisagara	Lakshmisagara kunte2	Disused	Disused	Disused	Disused	Disused	Disused	Disused	Disused	Disused	Disused	Disused
299	Bang.North	Yelahanka	Lakshmisagara	Lakshmisagara Kere	East & South	Farmer	Agri	40	Nil	North South SoutheastWest	Demolish waste D, P & Garment Garbage Agriculture	Nil	Nil	Partial	Soil Excavation
300	Bang.North	Yelahanka	Medi Agrahara	Medi Agrahara Kere	NE	farmer	Agri	1	1.21	Southwest	G, D & Cl	Nil	Agri. Runoff	Partial	Soil Excavation
301	Bang.North	Yelahanka	Medi Agrahara	Thupinkere	North	Farmer	Agriculture	2	1.03	Southeast	Garbage & Debris	Nil	Agri. Runoff	Partial	Soil Excavation
302	Bang.North	Yelahanka	Nagadasanahalli	Nagadasanahalli Kere	West	Farmers	Agriculture	6	73.25	South West	G & P Ag. & CD	Nil	Agri. Runoff	Partial	Soil Excavation
303	Bang.North	Yelahanka	Narisapura	Narasipura Lake-1	NE	Private	Fenced Vacant land	1	0.30	Nil	Nil	North	Sewage	Partial	Nil
304	Bang.North	Yelahanka	Narisapura	Narasipura Lake-2	NE	Public	Temple, buildings	2	2.19	Nil	Nil	N & W	Sewage	Partial	Nil
305	Bang.North	Yelahanka	Puttenahalli	Puttenahalli kunte1	Disused	Disused	Disused	Disused	Disused	Disused	Disused	Disused	Disused	Disused	Disused
306	Bang.North	Yelahanka	Puttenahalli	Puttenahalli kunte 3	Disused	Disused	Disused	Disused	Disused	Disused	Disused	Disused	Disused	Disused	Disused
307	Bang.North	Yelahanka	Puttenahalli	Puttenahalli kunte4	Disused	Disused	Disused	Disused	Disused	Disused	Disused	Disused	Disused	Disused	Disused
308	Bang.North	Yelahanka	Puttenahalli	Puttenahalli kunte 5	Disused	Disused	Disused	Disused	Disused	Disused	Disused	Disused	Disused	Disused	Disused

Water Body No. (1)	Taluk (2)	Hobli (3)	Village Name (4)	Water body Name (5)	Encroachment				Encroachments as per Report (A-G) (58)	Dumping		Sewage inflow (61)	Pollutant (62)	Weeds (63)	Other (64)
					Direction (54)	Encroach by (55)	Encroach for (56)	Approx. (%) (57)		Direction (59)	Type (60)				
309	Bang.North	Yelahanka	Puttenahalli	Puttenahalli kunte2	Disused	Disused	Disused	Disused	Disused	Disused	Disused	Disused	Disused	Disused	Disused
310	Bang.North	Yelahanka	Puttenahalli	Puttenahalli Lake	Nil	Nil	Nil	Nil	1.00	SE	GD	SW	Sewage	Complete	Nil
311	Bang.North	Yelahanka	Ramachandrapura	Ramachandrapura katte	Disused	Disused	Disused	Disused	Disused	Disused	Disused	Disused	Disused	Disused	Disused
312	Bang.North	Yelahanka	Ramagondanahalli	Ramagondanahalli kunte 1	Disused	Disused	Disused	Disused	Disused	Disused	Disused	Disused	Disused	Disused	Disused
313	Bang.North	Yelahanka	Ramagondanahalli	Ramagondanahalli kunte 2	Disused	Disused	Disused	Disused	Disused	Disused	Disused	Disused	Disused	Disused	Disused
314	Bang.North	Yelahanka	Ramagondanahalli	Ramagondanahalli kere	NE	Govt	Road	0.8	2.10	South	Stones	NE	Agri. Runoff	Partial	Idol immersion
315	Bang.North	Yelahanka	Shinganayakanahalli	Singanayakayahalli Katte 1	Disused	Disused	Disused	Disused	Disused	Disused	Disused	Disused	Disused	Disused	Disused
316	Bang.North	Yelahanka	Shinganayakanahalli	Singanayakanahalli kunte 1	No	No	No	No	No	No	No	No	No	Partially	No
317	Bang.North	Yelahanka	Shinganayakanahalli	Singanayakanahalli katte 2	NE	Govt.	Road	5	No data	All (Inside)	GD, CD, BW	No	No	No	No
318	Bang.North	Yelahanka	Shinganayakanahalli	Singanayakayahalli Govt Gokatte	Nil	Farmers	Agriculture	2	0.17	Northeast Northwest	CD & Garbage	Nil	Agri. Runoff	Partial	Soil Excavation
319	Bang.North	Yelahanka	Singapura	Singapura lake	North East	Govt	Slum Board	5	4.35	Nil	Nil	NE	Sewage & Cattle Wading	Partial	Nil
320	Bang.North	Yelahanka	Singapura	Singapura Kunte	Disused	Disused	Disused	Disused	Disused	Disused	Disused	Disused	Disused	Disused	Disused
321	Bang.North	Yelahanka	Shivanahalli	Shivanahalli lake	NE, E & Central portion	Govt.	Road & Railway track	25	11.17	NW	CD	Nil	Nil	Complete	RTC-Sy.No.48 (Shivanahalli) about 1.0 a-g & in Sy.No.48 (Allasandra) about 0.08 a-g was acquired by GOI for NH 7
322	Bang.North	Yelahanka	Srinivasapura	Srinivasapura lake	SW & W	Public	Houses, graveyard & mud road	10	No data	SW	CD	Nil	Nil	Partial	Nil
323	Bang.North	Yelahanka	Thindlu	Thindlu katte	Disused	Disused	Disused	Disused	Disused	Disused	Disused	Disused	Disused	Disused	Disused
324	Bang.North	Yelahanka	Thindlu	Thindlu kunte 1	Disused	Disused	Disused	Disused	Disused	Disused	Disused	Disused	Disused	Disused	Disused
325	Bang.North	Yelahanka	Thindlu	Thindlu kunte 2	Disused	Disused	Disused	Disused	Disused	Disused	Disused	Disused	Disused	Disused	Disused
326	Bang.North	Yelahanka	Thindlu	Thindlu kunte 3	Disused	Disused	Disused	Disused	Disused	Disused	Disused	Disused	Disused	Disused	Disused
327	Bang.North	Yelahanka	Thindlu Plantation	Thindlu plantation katte	Disused	Disused	Disused	Disused	Disused	Disused	Disused	Disused	Disused	Disused	Disused
328	Bang.North	Yelahanka	Thirumalenahalli	Thirumenahalli lake	Nil	Nil	Nil	Nil	Nil	SE	GD	East	Sewage	Nil	RTC-BDA issued final Notification for acquisition of 0.01 a-g for PRR stage 1
329	Bang.North	Yelahanka	Vaderahalli	Vaderahalli kere	Nil	Nil	Nil	Nil	0.27	North South	Construction debris & garbage waste	Nil	Nil	Complete	Soil Excavation
330	Bang.North	Yelahanka	Veerasagara	Veerasagara kere	Nil	Nil	Nil	Nil	1.36	NE	CD & Garbage	SW	Sewage	Partial	Sand mining & washing
331	Bang.North	Yelahanka	Venkateshpura	Venkateshapura lake	Nil	Nil	Nil	Nil	Nil	W, S	GD	Nil	Cattle Wading	Partial	RTC-Sy no 12, about 6.23a-g & in sy no 37 about 11.29 a-g for Arkavathi Badavane has been finally notified by BDA
332	Bang.North	Jala	Bagaluru Majare	Bagaluru Majare kunte	Nil	Nil	Nil	Nil	No data	Nil	Nil	Nil	Nil	Partial	Nil
333	Bang.North	Jala	Bettahalsuru	Bettahalsur kunte 1	Nil	Nil	Nil	Nil	No data	Nil	Nil	Nil	Nil	Partial	Nil
334	Bang.North	Jala	Bettahalsuru	Bettahalsur kere	West, South	Farmer & Public	Agriculture & Graveyard	3	1.01	N, W & S	Garbage	NW	Sewage	Partial	Rapid soil excavation

Water Body No. (1)	Taluk (2)	Hobli (3)	Village Name (4)	Water body Name (5)	Encroachment				Encroachments as per Report (A-G) (58)	Dumping		Sewage inflow (61)	Pollutant (62)	Weeds (63)	Other (64)
					Direction (54)	Encroach by (55)	Encroach for (56)	Approx. (%) (57)		Direction (59)	Type (60)				
335	Bang.North	Jala	Bettahalsuru	Bettahalsur kunte 2	Nil	Nil	Nil	Nil	No data	Nil	Nil	Nil	Nil	Partial	Nil
336	Bang.North	Jala	Bettahalsuru	Bettahalsur Kunte 3	Disused	Disused	Disused	Disused	Disused	Disused	Disused	Disused	Disused	Disused	Disused
337	Bang.North	Jala	Bettahalsuru	Bettahalsur Narayanapura kunte (Newly Created)	Nil	Nil	Nil	Nil	No data	Nil	Nil	Nil	Nil	Partial	Soil Excavation
338	Bang.North	Jala	Bettahalsuru	Jomala kunte	Nil	Nil	Nil	Nil	No data	North	Thar road waste	Nil	Nil	Nil	Nil
339	Bang.North	Jala	Chagalatti	Chagalatti kunte 1	Nil	Nil	Nil	Nil	No data	Nil	Nil	Nil	Nil	Partial	Nil
340	Bang.North	Jala	Chagalatti	Chagalatti kunte 2	Nil	Nil	Nil	Nil	No data	East	Mud heap	No	Nil	Nil	Nil
341	Bang.North	Jala	Chagalatti	Chagalatti kunte 3	Disused	Disused	Disused	Disused	Disused	Disused	Disused	Disused	Disused	Disused	Disused
342	Bang.North	Jala	Chagalatti	Chagalatti kunte 4	Disused	Disused	Disused	Disused	Disused	Disused	Disused	Disused	Disused	Disused	Disused
343	Bang.North	Jala	Chagalatti	Chagalatti kere	North East & South	Private & Public	Layout & waste dumping	2	3.12	North East & South East	G, Wodden logs & mud heaps	Nil	H.Defecat., Agri.runoff & cattle wading	Partial	Soil excavation
344	Bang.North	Jala	Chagalatti	Chagalatti kunte 5	Disused	Disused	Disused	Disused	Disused	Disused	Disused	Disused	Disused	Disused	Disused
345	Bang.North	Jala	Dasanayakanahalli	Dasanayakana halli kunte	North	Farmer	Agriculture	1	0.07	North West	Garbage	Nil	Agri. & road runoff&H.defecat.	Partial	Soil excavation
346	Bang.North	Jala	Dasanayakanahalli	Dasanayakana halli kere	North East & South	Farmers & industries	Agriculture & factory	0.2	1.16	Nil	Nil	No	Nil	Nil	Nil
347	Bang.North	Jala	Dasanayakanahalli	Dasanayakanahalli Doddukunte	N, E, W	Farmers	Agriculture & plantation	1	No data	South	Rock dumping	Nil	Agri. Runoff	Nil	Rapid soil excavation
348	Bang.North	Jala	Hunasemaranahalli	Kodatti Kere	NW, W& N	Farmers & Public	Agriculture &Graveyard	15	4.16	NE & S E	Garbage & CD	North	Sewage & Agri.runoff	Partial	Soil excavation
349	Bang.North	Jala	Hunasemaranahalli	Hunasemaranahalli kere	E, W & N W	NH Authority & Farmers	NH & Agriculture	10	3.03	East	CD & mud heap	Nil	Agri & Road Runoff	Partial	Soil excavation, RTC-0.32 a-g of land is acquired by NHAI for NH7 High way
350	Bang.North	Jala	Kattigenahalli	Kattigenahalli lake	Nil	Nil	Nil	Nil	0.02	North West	CD	NW & NE	Sewage & Agri. Runoff	Nil	Nil
351	Bang.North	Jala	Kattigenahalli	Kattigenahalli karabu lake	North	Public & Govt	Houses & road	4	2.13	NW & SE	GD	NE, SW & W	Sewage	Nil	Nil
352	Bang.North	Jala	Marenahalli	Marenahalli kunte 1	Disused	Disused	Disused	Disused	Disused	Disused	Disused	Disused	Disused	Disused	Disused
353	Bang.North	Jala	Marenahalli	Marenahalli kunte 2	Disused	Disused	Disused	Disused	Disused	Disused	Disused	Disused	Disused	Disused	Disused
354	Bang.North	Jala	Marenahalli	Marenahalli Chokkanahalli kunte (New kunte)	Nil	Nil	Nil	Nil	No data	East	GD	Nil	Road Runoff	Partial	Nil
355	Bang.North	Jala	Marenahalli	Marenahalli kunte 3	Nil	Nil	Nil	Nil	Nil	South	GD	Nil	Quarry Pit waste water	Partial	Nil
356	Bang.North	Jala	Marenahalli	Marenahalli kere	South East, S, W	Public & farmer	Huts, graveyard, layout, agriculture	1.5	0.39	East	CD	South East	Road Runoff & quarry pit water pumped into lake	Partial	Soil excavation
357	Bang.North	Jala	Nellukunte Thimmanahalli	Nellakunte kere	North East, East & South East	Farmers	Agriculture	5	4.21	Nil	Nil	No	Agri. Runoff	Partial	Rapid soil excavation
358	Bang.North	Jala	Sathanuru	Sathanuru kunte 1	Disused	Disused	Disused	Disused	Disused	Disused	Disused	Disused	Disused	Disused	Disused
359	Bang.North	Jala	Sathanuru	Sathanuru kunte 2	Nil	Nil	Nil	Nil	Nil	Nil	Nil	Nil	Nil	Nil	inside layout
360	Bang.North	Jala	Sathanuru	Sathanuru kunte 3	Disused	Disused	Disused	Disused	Disused	Disused	Disused	Disused	Disused	Disused	Disused
361	Bang.North	Jala	Sathanuru	Sathanur karabu 4	N, NE & SE, NW	Govt, Farmers, private & public	Road, Agriculture, Hallowbrick factory & Graveyard	0.8	1.18 1/2	NE, N, NW & S	CD, Wooden & plastic wastes	Nil	Agri. Runoff & H. defecation	Partial	Soil excavation
362	Bang.North	Jala	Sathanuru	Sathanoor kunte 5	Nil	Nil	Nil	Nil	Nil	Nil	Nil	Nil	Nil	Partial	Nil
363	Bang.North	Jala	Sathanuru	Sathanoor kunte 6 (Newly Created)	Nil	Nil	Nil	Nil	Nil	N	GD	Nil	Nil	Partial	Nil
364	Bang.North	Jala	Sathanuru	Sathanoor kunte 7	Disused	Disused	Disused	Disused	Disused	Disused	Disused	Disused	Disused	Disused	Disused
365	Bang.North	Jala	Sathanuru	Sathanuru kunte 8	Inside Delhi public school, Banjara Manthan Academy,Mango plantation										

Water Body No. (1)	Taluk (2)	Hobli (3)	Village Name (4)	Water body Name (5)	Encroachment				Encroachments as per Report (A-G) (58)	Dumping		Sewage inflow (61)	Pollutant (62)	Weeds (63)	Other (64)
					Direction (54)	Encroach by (55)	Encroach for (56)	Approx. (%) (57)		Direction (59)	Type (60)				
366	Bang.North	Jala	Sathanuru	Sathanuru kunte 9	Disused	Disused	Disused	Disused	Disused	Disused	Disused	Disused	Disused	Disused	Disused
367	Bang.North	Jala	Sathanuru	Sathanuru kunte 10	Disused	Disused	Disused	Disused	Disused	Disused	Disused	Disused	Disused	Disused	Disused
368	Bang.North	Jala	Sugatta	Suggata kere	N & S	Farmers & Government	Agriculture & Road	5	2.34	S & SW	Garbage & CD	Nil	Agri. & Road Runoff	Partial	Rapid soil excavation
369	Bang.North	Jala	Sugatta	Suggatta kunte	North West	Local residents	Layout	0.2	No data	Nil	Nil	No	Agricultural runoff	Partial	Nil
370	Bang.North	Jala	Thimmasandra	Thimmasandra kere	All direction	Farmers	Agriculture	70	No data	Nil	Nil	No	Agri. Runoff	Partial	Rapid soil excavation
371	Bang.North	Jala	Thimmasandra	Thimmasandra kunte	Nil	Nil	Nil	Nil	No data	South	Poultry waste	Nil	Road Runoff	Partial	Nil
372	Bang.North	Hesaraghatta	Adiganahalli	Pattalamman katte	No	No	No	No	No data	No	No	No	No	No	Soil excavation
373	Bang.North	Hesaraghatta	Adiganahalli	Adiganahalli Kunte	Disused	Disused	Disused	Disused	Disused	Disused	Disused	Disused	Disused	Disused	Disused
374	Bang.North	Hesaraghatta	Adiganahalli	Anurah katte (New)	Nil	Nil	Nil	Nil	No data	NW	Construction debris	Nil	Nil	Partial	No
375	Bang.North	Hesaraghatta	Bilijaji	Bilijaji kere	S,W	Farmer	Agriculture	0.2	0.19	N,E	Garbage	Nil	Agri. Runoff	Partial	Soil excavation
376	Bang.North	Hesaraghatta	Byala (Doddad Bylakere)	Byalakere Kere	E, W & S	Farmer	Agriculture	2	0.33	S& S,W	G, Agri. & Burned waste	SW	Sewage & Agri. Runoff	Partial	Soil excavation & Borewell
377	Bang.North	Hesaraghatta	Byala (Doddad Bylakere)	Byalakere Govt Kere	Nil	Nil	Nil	Nil	0.13	South, SE & SW	G, CD & Burned wastes	Nil	Agri. Runoff	Partial	Soil excavation & Borewell
378	Bang.North	Hesaraghatta	Guniagrahara	Guniagrahara Kere 1	NE	Farmer	Agriculture	1.5	0.16	North & SW	Garbage & Cd	South West	Sewage & Agri. Runoff	Partial	Soil excavation
379	Bang.North	Hesaraghatta	Guniagrahara	Guniagrahara kunte	Disused	Disused	Disused	Disused	Disused	Disused	Disused	Disused	Disused	Disused	Disused
380	Bang.North	Hesaraghatta	Guniagrahara	Guniagrahara Kere 2	Disused	Disused	Disused	Disused	Disused	Disused	Disused	Disused	Disused	Disused	Disused
381	Bang.North	Hesaraghatta	Huralichikkanahalli	Huralichikkanahalli Kere	Nil	Nil	Nil	Nil	0.31	Nil	Nil	Nil	Agri. Runoff	Partial	Soil excavation
382	Bang.North	Hesaraghatta	Huralichikkanahalli	Huralichikkanahalli Kunte	Nil	Nil	Nil	Nil	No data	Nil	Nil	Nil	Nil	Partial	Eucalyptus Trees & Soil excavation
383	Bang.North	Hesaraghatta	Iavalukandapura	Ivarakandapura Kere	N & NW	Dept.Horticul.	Plantation	1	3.18	West	Garbage	Nil	Agri. Runoff	Partial	Soil excavation
384	Bang.North	Hesaraghatta	Ittagalipura	Ittagalapura lake 1	Nil	Nil	Nil	Nil	No data	Nil	Nil	Nil	Nil	Complete	RTC is in name of individuals
385	Bang.North	Hesaraghatta	Ittagalipura	Ittagalapura kunte	Disused	Disused	Disused	Disused	Disused	Disused	Disused	Disused	Disused	Disused	Disused
386	Bang.North	Hesaraghatta	Ittagalipura	Hanuman kunte-new	Nil	Nil	Nil	Nil	No data	Nil	Nil	Nil	Nil	Partial	No
387	Bang.North	Hesaraghatta	Ittagalipura	Ittagalapura lake 2	SW, SE & South	Public & Private	Road & Poultry farm	4.5	11.06	NW	Garbage	Nil	Agri. Runoff	Nil	Soil excavation
388	Bang.North	Hesaraghatta	Ittagalipura	Ittagalapura lake 3	South East	Farmer	Agriculture	2.5	1.01	East	Construct. debris	Nil	Agri. Runoff	Nil	Nil
389	Bang.North	Hesaraghatta	Ittagalipura	Ura kunte	Nil	Nil	Nil	Nil	No data	Nil	Nil	Nil	Nil	Complete	Nil
390	Bang.North	Hesaraghatta	Kalathammanahalli	Kalatammanahalli Kere	N, NE	Farmers	Agriculture	2	5.06	Nil	Nil	Nil	Agri. Runoff	Partial	Nil
391	Bang.North	Hesaraghatta	Kalathammanahalli	Kalatammanahalli Kunte	Disused	Disused	Disused	Disused	Disused	Disused	Disused	Disused	Disused	Disused	Disused
392	Bang.North	Hesaraghatta	Kalenhalli	Kalenahalli Kere	SE, SW & NE	Farmer	Agriculture	Nil	0.32	NW & SE	CD &Agri.wastes	Nil	Nil	Nil	Soil excavation
393	Bang.North	Hesaraghatta	Kalenhalli	Kalenahalli kunte	Disused	Disused	Disused	Disused	Disused	Disused	Disused	Disused	Disused	Disused	Disused
394	Bang.North	Hesaraghatta	Kasaghattapura	Kasagattapura Kere 1	Disused	Disused	Disused	Disused	Disused	Disused	Disused	Disused	Disused	Disused	RTC is in name of individuals & is under stay
395	Bang.North	Hesaraghatta	Kasaghattapura	Kasagattapura Kere 2	Nil	Nil	Nil	Nil	0.17	E	Garbage	Nil	Agri. Runoff	Partial	Soil excavation & Borewell
396	Bang.North	Hesaraghatta	Kasaghattapura	Kasagattapura Kunte	Disused	Disused	Disused	Disused	Disused	Disused	Disused	Disused	Disused	Disused	Disused
397	Bang.North	Hesaraghatta	Kasaghattapura	Kasagattapura Kere 3	W, S & SE	Govt, Public	Road, House & Plantation	1	1.15	N,NE & NW	Garbage & Biomed. waste	North East	Sewage & Agri. runoff	Partial	Soil excavation & Borewell
398	Bang.North	Hesaraghatta	Kempapura	Kempapura Kunte 1	Disused	Disused	Disused	Disused	Disused	Disused	Disused	Disused	Disused	Disused	Disused
399	Bang.North	Hesaraghatta	Kempapura	Kempapura Kunte 2	S,W	Farmer	Eucalyptus Plantation	35	No data	No	No	No	No	Partial	Trees & Temple (Religious Activites)
400	Bang.North	Hesaraghatta	Kodagi Thirumalapura	Kodagithirumalapura kunte	Disused	Disused	Disused	Disused	Disused	Disused	Disused	Disused	Disused	Disused	Disused
401	Bang.North	Hesaraghatta	Kodagi Thirumalapura	Kodagithirumalpura Kere	Disused	Disused	Disused	Disused	Disused	Disused	Disused	Disused	Disused	Disused	RTC in individual

Water Body No. (1)	Taluk (2)	Hobli (3)	Village Name (4)	Water body Name (5)	Encroachment				Encroachments as per Report (A-G) (58)	Dumping		Sewage inflow (61)	Pollutant (62)	Weeds (63)	Other (64)
					Direction (54)	Encroach by (55)	Encroach for (56)	Approx. (%) (57)		Direction (59)	Type (60)				
402	Bang.North	Hesaraghatta	Kondashettyhalli	Kondashettihalli Kunte	Nil	Nil	Nil	Nil	No data	NE&SE	AG Dump, Garbage	Nil	Nil	Partial	Nil
403	Bang.North	Hesaraghatta	Krishnarajapura	Krishnarajapura Kunte	Nil	Nil	Nil	Nil	No data	Nil	Nil	Nil	Nil	Partial	Eucalyptus
404	Bang.North	Hesaraghatta	Krishnarajapura	Krishnarajapura Karabu katte	Nil	Nil	Nil	Nil	Nil	Nil	Nil	Nil	Nil	Partial	Nil
405	Bang.North	Hesaraghatta	Kumberahalli	Kumbarahalli Kere	NE & East	Farmer	Agriculture	1	2.25	SW	Garbage & CD	Nil	Agri. Runoff	Partial	Soil excavation
406	Bang.North	Hesaraghatta	Kumberahalli	Kumbarahalli kere 2	Disused	Disused	Disused	Disused	Disused	Disused	Disused	Disused	Disused	Disused	RTC is in name of individuals & is under court stay
407	Bang.North	Hesaraghatta	Linganahalli	Linganahalli Kunte 1	Nil	Nil	Nil	Nil	No data	Nil	Nil	Nil	Nil	Nil	Borewell
408	Bang.North	Hesaraghatta	Linganahalli	Linganahalli Kere	N , SE, SW & S	Farmer, govt	Agri. , layout & road	Nil	3.04	Nil	Nil	Nil	Agri. Runoff	Partial	Soil excavation
409	Bang.North	Hesaraghatta	Linganahalli	Linganahalli Kunte 2	Nil	Nil	Nil	Nil	No data	Nil	Nil	Nil	Nil	Nil	Borewell
410	Bang.North	Hesaraghatta	Lingarajapura	Lingarajapura kere	Nil	Nil	Nil	Nil	Nil	S & West	Garbage	Nil	Agri. Runoff	Partial	RTC-BDA issued final Notification for PRR stage-1 land acquisition of 0.01 a-g
411	Bang.North	Hesaraghatta	Lingarajasagara	Lingarajasagara Kunte 1	Nil	Nil	Nil	Nil	No data	S	Garbage	Nil	Nil	Partial	soil excavation and Over head Tank
412	Bang.North	Hesaraghatta	Lingarajasagara	Lingarajasagara Kunte 2	Nil	Nil	Nil	Nil	No data	E,S & South	AG & Garbage dump	SE	Settlement Sewage	Partial	Trees
413	Bang.North	Hesaraghatta	Madappanahalli	Madappanahalli Kere 1	E & W	Farmer, Govt	Agriculture, road	20	5.10	Nil	Nil	Nil	Agri.Runoff	Complete	Soil excavation
414	Bang.North	Hesaraghatta	Madappanahalli	Madappanahalli Kunte 1	Nil	Nil	Nil	Nil	No data	Nil	Nil	Nil	Nil	Partial	Random trees in the waterbody
415	Bang.North	Hesaraghatta	Madappanahalli	Madappanahalli kere 2	Disused	Disused	Disused	Disused	Disused	Disused	Disused	Disused	Disused	Disused	Disused
416	Bang.North	Hesaraghatta	Madappanahalli	Madappanahalli Kunte 2	Disused	Disused	Disused	Disused	Disused	Disused	Disused	Disused	Disused	Disused	Disused
417	Bang.North	Hesaraghatta	Madappanahalli	Aralakunta	NE & S	Farmer	Agriculture	30	3.13	Nil	Nil	Nil	Agri. Runoff	Partial	Nil
418	Bang.North	Hesaraghatta	Madappanahalli	Madappanahalli Kunte 3	Nil	Nil	Nil	Nil	No data	Nil	Nil	Nil	Nil	Partial	No
419	Bang.North	Hesaraghatta	Madappanahalli	Madappanahalli Kunte 4	S,W	Layout	Developers	45	No data	Nil	Nil	Nil	Nil	Partial	No
420	Bang.North	Hesaraghatta	Madappanahalli	Madappanahalli Kunte 5	E,S & W	Former	AG Land	60	No data	Nil	Nil	Nil	Nil	Partial	Random trees in the waterbody
421	Bang.North	Hesaraghatta	Madappanahalli	Madappanahalli kunte 6	Disused	Disused	Disused	Disused	Disused	Disused	Disused	Disused	Disused	Disused	Disused
422	Bang.North	Hesaraghatta	Mavalipura	Mavallipura Karabu Lake	E,S	Farmer, Public & Govt	Agri., Houses & road	25	2.07	N,E&S	Garbage & Agri. Wastes	South	Sewage & Agri. Runoff	Nil	Nil
423	Bang.North	Hesaraghatta	Mavalipura	Mavallipura Kunte 1	Nil	Nil	Nil	Nil	No data	Nil	Nil	Nil	Nil	Partial	Eucalyptus
424	Bang.North	Hesaraghatta	Mavalipura	Mavallipura Kunte 2	Nil	Nil	Nil	Nil	No data	Nil	Nil	Nil	Nil	Nil	Nil
425	Bang.North	Hesaraghatta	Mavalipura	Mavalipura Kere 2 (Newly Created)	Nil	Nil	Nil	Nil	No data	Nil	Nil	Nil	Nil	Partial	Nil
426	Bang.North	Hesaraghatta	Mavalipura	Mavallipura Kere 3	N & SW	Private	Brick factory	2.5	3.12	SE& NW	Brick dump & Burned waste	Nil	Nil	Partial	Soil excavation & Borewells
427	Bang.North	Hesaraghatta	Mavalipura	Mavallipura Kere 4	NE, SE & N	Farmer	Agriculture	15	15.08	Nil	Nil	Nil	Agri. Runoff	Nil	Soil excavation
428	Bang.North	Hesaraghatta	Mavalipura	Mavallipura Kunte 3	Disused	Disused	Disused	Disused	Disused	Disused	Disused	Disused	Disused	Disused	Disused
429	Bang.North	Hesaraghatta	Muttugadahalli	Muthukadhahalli Kunte 1	Nil	Nil	Nil	Nil	No data	Nil	Nil	Nil	Nil	Partial	Pongemia Trees, Soil excavation & Fence
430	Bang.North	Hesaraghatta	Muttugadahalli	Muthukadhahalli Kunte 2	Nil	Nil	Nil	Nil	No data	Nil	Nil	Nil	Nil	Partial	Pongemia Trees, Soil excavation
431	Bang.North	Hesaraghatta	Muttugadahalli	Muthukadhahalli Kunte 3	Disused	Disused	Disused	Disused	Disused	Disused	Disused	Disused	Disused	Disused	Disused
432	Bang.North	Hesaraghatta	Myalappanahalli	Mylappanahalli kere 1	East	Farmer	Agriculture	0.5	2.33	NE	Bricks Dump	Nil	Nil	Partial	Soil excavation

Water Body No. (1)	Taluk (2)	Hobli (3)	Village Name (4)	Water body Name (5)	Encroachment				Encroachments as per Report (A-G) (58)	Dumping		Sewage inflow (61)	Pollutant (62)	Weeds (63)	Other (64)
					Direction (54)	Encroach by (55)	Encroach for (56)	Approx. (%) (57)		Direction (59)	Type (60)				
433	Bang.North	Hesaraghatta	Myalappanahalli	Mylappanahalli Kere 2	N	Govt.	Road	1	1.21	South & East	Garbage, Poultry & Bricks wastes	Nil	Agri. Runoff	Partial	Soil excavation
434	Bang.North	Hesaraghatta	Rajanakunte	Kallakatte	NW	Govt.	Ambedkar bhavan	0.5	No data	East, SE, SW	Garbage waste	Nil	Nil	Nil	Nil
435	Bang.North	Hesaraghatta	Rajanakunte	Rajanakunte-1	Disused	Disused	Disused	Disused	Disused	Disused	Disused	Disused	Disused	Disused	Disused
436	Bang.North	Hesaraghatta	Rajanakunte	Rajanakunte-2	Disused	Disused	Disused	Disused	Disused	Disused	Disused	Disused	Disused	Disused	Disused
437	Bang.North	Hesaraghatta	Rajanakunte	Rajanakunte-3	Disused	Disused	Disused	Disused	Disused	Disused	Disused	Disused	Disused	Disused	Disused
438	Bang.North	Hesaraghatta	Rajanakunte	Rajanakunte-4	Disused	Disused	Disused	Disused	Disused	Disused	Disused	Disused	Disused	Disused	Disused
439	Bang.North	Hesaraghatta	Rajanakunte	Rajanakunte-5	Disused	Disused	Disused	Disused	Disused	Disused	Disused	Disused	Disused	Disused	Disused
440	Bang.North	Hesaraghatta	Rajanakunte	Rajanakunte-6	Disused	Disused	Disused	Disused	Disused	Disused	Disused	Disused	Disused	Disused	Disused
441	Bang.North	Yelahanka	Rajanakunte	Rajanakunte-7 (New)	Nil	Nil	Nil	Nil	No data	Nil	Nil	Nil	Nil	Partial	Nil
442	Bang.North	Hesaraghatta	Rajanakunte	Rajanakunte-8	Disused	Disused	Disused	Disused	Disused	Disused	Disused	Disused	Disused	Disused	Disused
443	Bang.North	Hesaraghatta	Rajanakunte	Rajanakunte-9	Nil	Nil	Nil	Nil	No data	S, E	Garbage waste	Nil	Nil	Nil	Nil
444	Bang.North	Hesaraghatta	Sasaveghatta	Sasiveghatta kunte 1	Disused	Disused	Disused	Disused	Disused	Disused	Disused	Disused	Disused	Disused	Disused
445	Bang.North	Hesaraghatta	Sasaveghatta	Sasiveghatta kunte 2	Disused	Disused	Disused	Disused	Disused	Disused	Disused	Disused	Disused	Disused	Disused
446	Bang.North	Hesaraghatta	Shivakote	Shivakote Katte	Nil	Nil	Nil	Nil	No data	Nil	Nil	Nil	Nil	Nil	Soil excavation
447	Bang.North	Hesaraghatta	Shivakote	Shivakote Kunte 1	Disused	Disused	Disused	Disused	Disused	Disused	Disused	Disused	Disused	Disused	Disused
448	Bang.North	Hesaraghatta	Shivakote	Shivakote Kunte 2	Nil	Nil	Nil	Nil	No data	Nil	Nil	Nil	Nil	Nil	Soil excavation
449	Bang.North	Hesaraghatta	Shivakote	Shivakote Kunte 3	Disused	Disused	Disused	Disused	Disused	Disused	Disused	Disused	Disused	Disused	Disused
450	Bang.North	Hesaraghatta	Shivakote	Shivakote Kunte 4	Disused	Disused	Disused	Disused	Disused	Disused	Disused	Disused	Disused	Disused	Disused
451	Bang.North	Hesaraghatta	Soladevanahalli	Soladevanahalli kunte	Disused	Disused	Disused	Disused	Disused	Disused	Disused	Disused	Disused	Disused	Disused
452	Bang.North	Hesaraghatta	Tharabanahalli	Tarabanahalli kunte	Disused	Disused	Disused	Disused	Disused	Disused	Disused	Disused	Disused	Disused	Disused
453	Bang.North	Hesaraghatta	Thimmarasanahalli	Earannana Kunte	Nil	Nil	Nil	Nil	No data	North	Burning Waste	Nil	Nil	Nil	Nil
454	Bang.North	Dasanapura	Adikemaranahalli	Adikamaranahalli Kunte	North-East	Layout developer	Layout	30	0.31 3/4	West	Ash	West	Nil	Complete	Nil
455	Bang.North	Dasanapura	Alur	Alur kere	W, E & SW	Farmers	Agriculture & layout	2	0.10	Nil	Nil	Nil	Agri. Runoff	Partial	Nil
456	Bang.North	Dasanapura	Alur	Alur katte	Nil	Nil	Nil	Nil	0.20 1/4	South North	Plastic waste Construction debris	Nil	Agri. Runoff	partial	Soil excavation
457	Bang.North	Dasanapura	Bayandahalli	Byandahalli Kunte1	Nil	Nil	Nil	Nil	Nil	East	Garbage waste	Nil	Nil	complete	Nil
458	Bang.North	Dasanapura	Bayandahalli	Byandahalli kere	NW	Government	Mudroad	0.1	0.27 1/4	Nil	Nil	Nil	Road runoff, Agri. Runoff	Partial	Nil
459	Bang.North	Dasanapura	Bayandahalli	Byandahalli Kunte2	Disused	Disused	Disused	Disused	Disused	Disused	Disused	Disused	Disused	Disused	Disused
460	Bang.North	Dasanapura	Bylakonenahalli	Bailakonnenahalli kunte	Disused	Disused	Disused	Disused	Disused	Disused	Disused	Disused	Disused	Disused	Disused
461	Bang.North	Dasanapura	Dasanapura	Dasanapura kunte-1	Disused	Disused	Disused	Disused	Disused	Disused	Disused	Disused	Disused	Disused	Disused
462	Bang.North	Dasanapura	Dasanapura	Dasanapura kunte-2	South West	Private	Building & layout	4	0.24	N & East	Garbage	Nil	Nil	Partial	Soil excavation
463	Bang.North	Dasanapura	Dasanapura	Dasanapura kere	North West	Farmers	Agriculture	2	2.08	S-E	Religious wastes	SE	Agri. Runoff	Partial	Nil
464	Bang.North	Dasanapura	Dombarahalli	Dombarahalli kunte	Disused	Disused	Disused	Disused	Disused	Disused	Disused	Disused	Disused	Disused	Disused
465	Bang.North	Dasanapura	Gangondanahalli	Shanthi Nagar kunte	Nil	Nil	Nil	Nil	No data	AAWB	Domestic garbage & plastic wastes	Nil	Nil	Nil	Nil
466	Bang.North	Dasanapura	Gangondanahalli	Gangondanahalli Kunte1	Disused	Disused	Disused	Disused	Disused	Disused	Disused	Disused	Disused	Disused	Disused
467	Bang.North	Dasanapura	Gangondanahalli	Gangondanahalli Kunte2	Disused	Disused	Disused	Disused	Disused	Disused	Disused	Disused	Disused	Disused	Disused
468	Bang.North	Dasanapura	Gangondanahalli	Gangondanahalli kere	East	NICE	Nice road	15	11.36	NW	Religious wastes	Nil	Nil	Nil	Nil
469	Bang.North	Dasanapura	Gangondanahalli	Gangondanahalli Kunte3	Nil	Nil	Nil	Nil	No data	Nil	Nil	Nil	Nil	Nil	Nil
470	Bang.North	Dasanapura	Hanumanthasagara	Hanumanthasagara Kunte	Nil	Nil	Nil	Nil	Nil	North	Agricultural waste	Nil	Road runoff	Complete	Nil
471	Bang.North	Dasanapura	Hanumanthasagara	Hanumanthasagara Kere	Nil	Nil	Nil	Nil	0.08	N & South	Garbage	Nil	Road runoff	Partial	Soil excavation
472	Bang.North	Dasanapura	Harokyathanahalli	Harokyathanahalli kunte1	Disused	Disused	Disused	Disused	Disused	Disused	Disused	Disused	Disused	Disused	Disused
473	Bang.North	Dasanapura	Harokyathanahalli	Harokyathanahalli kere	North East	Private	Compound wall	0.5	0.24	E, W & S	Garbage waste	East	Agri. & Rd. runoff	Partial	Soil excavation
474	Bang.North	Dasanapura	Harokyathanahalli	Harokyathanahalli kunte2	Nil	Nil	Nil	Nil	0.11 1/2	Nil	Nil	Nil	Nil	partial	Nil

Water Body No. (1)	Taluk (2)	Hobli (3)	Village Name (4)	Water body Name (5)	Encroachment				Encroachments as per Report (A-G) (58)	Dumping		Sewage inflow (61)	Pollutant (62)	Weeds (63)	Other (64)
					Direction (54)	Encroach by (55)	Encroach for (56)	Approx. (%) (57)		Direction (59)	Type (60)				
475	Bang.North	Dasanapura	Harokyathanahalli	Harokyathanahalli kunte3	Disused	Disused	Disused	Disused	Disused	Disused	Disused	Disused	Disused	Disused	Disused
476	Bang.North	Dasanapura	Harokyathanahalli	Harokyathanahalli kunte4	Disused	Disused	Disused	Disused	Disused	Disused	Disused	Disused	Disused	Disused	Disused
477	Bang.North	Dasanapura	Heggadadevanapura	Heggadadevanapura kere-1	West	Farmer	Fence	1	0.30	W & South	CD, G & Pl. waste	Nil	Agri. Runoff	Partial	Nil
478	Bang.North	Dasanapura	Heggadadevanapura	Heggadadevanapura kere-2	Disused	Disused	Disused	Disused	Disused	Disused	Disused	Disused	Disused	Disused	Disused
479	Bang.North	Dasanapura	Heggadadevanapura	Heggadadevanapura kere -3	Disused	Disused	Disused	Disused	Disused	Disused	Disused	Disused	Disused	Disused	Disused
480	Bang.North	Dasanapura	Kachohalli	Kachohalli Kere-1	North	Layout developer	Layout	2	2.22	SW	G & Poult. waste	SE	Agri.runoff	Nil	Soil Excavation
481	Bang.North	Dasanapura	Kachohalli	Kachohalli Kere-2	South	Farmers	Agriculture	15	9.17	East	CD	Nil	Agri.runoff	Complete	RTC- 4.25 a-g is in name of Mr. Srinivas Rao
482	Bang.North	Dasanapura	Kachohalli	Kachohalli Kunte-1	Nil	Nil	Nil	Nil	0.07 1/2	Nil	Nil	Nil	Nil	Nil	Nil
483	Bang.North	Dasanapura	Kachohalli	Kachohalli Kunte-2	Disused	Disused	Disused	Disused	Disused	Disused	Disused	Disused	Disused	Disused	Disused
484	Bang.North	Dasanapura	Kadaranahalli	Kadaranahalli Kunte	Disused	Disused	Disused	Disused	Disused	Disused	Disused	Disused	Disused	Disused	Disused
485	Bang.North	Dasanapura	Kuduregere	Kuduregere kere	East, N & central	Farmer & Govt.	Agriculture, road	3.5	2.17	North & NE	G, Ash & Agri. Wastes	Nil	Nil	Partial	Soil excavation
486	Bang.North	Dasanapura	Kuduregere	Kuduregere kunte	Disused	Disused	Disused	Disused	Disused	Disused	Disused	Disused	Disused	Disused	Disused
487	Bang.North	Dasanapura	Lakkenahalli (K.G.Lakkenahalli)	Lakkenahalli Kunte 1	Nil	Nil	Nil	Nil	Nil	Nil	Nil	SE (Village drain is connect to kunte)	Road runoff, Agriculture runoff	Partial	Nil
488	Bang.North	Dasanapura	Lakkenahalli	Lakkenahalli Kunte 2	Nil	Nil	Nil	Nil	Nil	Nil	Nil	Nil	Agri. Runoff	Partial	Nil
489	Bang.North	Dasanapura	Lakkenahalli (K.G.Lakkenahalli)	Lakkenahalli kere	East	Farmer	Agri. & Eucalyptus	10	3.39	Nil	Nil	Nil	Nil	Nil	Nil
490	Bang.North	Dasanapura	Lakshmipura	Lakshmipura Kere	East	Farmers	Agriculture	35	Nil	South west	G, CD, poultry & Agri. Wastes	South west	Agriculture runoff	Partial	Soil excavation
491	Bang.North	Dasanapura	Machohalli	Machohalli kere	East	Public	Road	0.5	1.08	Nil	Nil	Nil	Nil	Nil	Nil
492	Bang.North	Dasanapura	Makli	Makali Kere	Disused	Disused	Disused	Disused	Disused	Disused	Disused	Disused	Disused	Disused	Disused
493	Bang.North	Dasanapura	Madhavara	Madavara Kere	SW & East	Jindal Organisation & Government	Hospital, Road & Layout	12	9.31	Nil	Nil	Nil	Nil	Nil	Nil
494	Bang.North	Dasanapura	Narasipura	Narasipura Kunte-1	SW, NW	Road, Over Head Tank, Drinking Water plant, Temple	Govt. & Public	10	0.09	No	No	No	Agri. Runoff	Partially	No
495	Bang.North	Dasanapura	Narasipura	Narasipura Kunte-2	Disused	Disused	Disused	Disused	Disused	Disused	Disused	Disused	Disused	Disused	Disused
496	Bang.North	Dasanapura	Thammenahalli	Thammenahalli kunte-1	Nil	Nil	Nil	Nil	0.10 1/4	Nil	Nil	Nil	Nil	Partial	Soil excavation
497	Bang.North	Dasanapura	Thammenahalli	Thammenahalli kunte-2	No	No	No	No	No data	No	No	No	No	Complete	No
498	Bang.North	Dasanapura	Thorenagasandra	Torenagasandra urkunte (New)	Nil	Nil	Nil	Nil		South & West	Agriculture waste	Nil	Nil	Yes	Nil
499	Bang.North	Dasanapura	Thorenagasandra	Torenagasandra kunte1	Nil	Nil	Nil	Nil	Nil	Nil	Nil	Nil	Agri. Runoff	Partial	Soil excavation
500	Bang.North	Dasanapura	Thorenagasandra	Torenagasandra kunte2	Disused	Disused	Disused	Disused	Disused	Disused	Disused	Disused	Disused	Disused	Disused
501	Bang.North	Dasanapura	Thotadhaguddadhahalli	Thotadaguddadahalli kunte1	Nil	Nil	Nil	Nil	0.3	North	Agriculture waste	Nil	Nil	Partial	Nil
502	Bang.North	Dasanapura	Thotadhaguddadhahalli	Thotadaguddadahalli kunte2	Disused	Disused	Disused	Disused	Disused	Disused	Disused	Disused	Disused	Disused	Disused
503	Bang.North	Dasanapura	Vaddarahalli	Vadarahalli Kunte	Nil	Nil	Nil	Nil	No data	Nil	Nil	Nil	Nil	Nil	Nil

Annotation:

1. Verification on Water bodies Encroachment in the Field has been done by Research Associates, Research Scientists & Director (Research), EMPRI.
2. Direction of Encroachment on water bodies are documented in the field and direction based on the SSLR maps/ satellite imageries.
3. User of the Encroached area of water bodies have been considered as the Encroacher (Encroached by) of BMA water bodies.
4. Present Landuse on the Encroached area of water bodies (Encroached for) are verified in the Field by Research Associates & Research Scientists, EMPRI.
5. Approximate Percentage of Encroachment on Water bodies are estimated approximately based on the total extend of water bodies as per SSLR data.
6. Encroachment area of the water bodies are taken from the draft Koliwad Legislative Committee Report, 2016.
7. Direction of Dumps in the water bodies are documented based on the GPS location on the satellite imageries.
8. Types of Dumps in the water bodies are classified based on the CPHEEO manual on Solid wastes.
9. Inflow of Sewage into water bodies are documented using the GPS instrument and locate the direction on Satellite imageries.
10. Vegetation in the water bodies are classified as Aquatic Weeds based on the Takashi Asaeda, 2009.
11. Weed cover in the water body area are classified based on the visual appearance.
12. Soil Excavation in the wate bodies are doumented based on the blemish in the water bodies dry land.
13. Present status and usage of the water bodies are based on the interaction with local villagers and documented during the field visits.

Disclaimer:

1. Encroachments on Water bodies are indicative only. It needs to be verified with the Department of Survey Settlement and Land Records (SSLR) and Custodian of water bodies.
2. Approximate Percentage of Encroachment on water bodies are indicative for the quantitative of water bodies Encroachment based on the total extend of water bodies.
3. Secondary data on water bodies Encroachment has been taken from the Draft Legislative Committee report chaired by Mr.Koliwad.

Details of data source for the preparation of water bodies database

Attributes S.No.	Table Content	Source
2	Taluk	Village Maps
3	Hobli	
4	Village Name	
5	Water body Name	Authorities/ Local Residents
6	Other Name	Departments Lake List
8	Custodian/ Planning Authority	BBMP & N.K.Patil Report
10	Extent (A-G)	Mostly Bhoomi RTC
11	Survey No.	Village map & RTC
12	Type	Field Visit
13	Created/ Rejuvenated Year	Village map & Display Board
14	Elevation (m)	Field Visits
15	Max. Depth (m)	
16	No. of Islands	
17	No. of Inlet Drains	
18	No. of Waste-Weirs	
19	No. of Sluice Gate	
20	Culvert	
21	Surrounding Area	
22	Check Dam	
23	Type of Fence	
24	Present Status	
25	Physical Water Usage	
30	Converted to	
31	Converted By	
34-49	Water Quality	Field & Lab Analysis
50-54	Biota	Field Visit
55-58	Encroachment	
59	Encroachment as per Report	Legislative Committee Report chaired by Koliwad
60-61	Dumping	Field Visit
62	Sewage inflow	
63	Pollutant	
64	Weeds	
65	Other Issues	

Abbreviations used in Database

S.No.	Spread Sheet	Column	Short form	Abbreviation
1.	All Sheets	All Columns	Nil	Nothing
2.			No	Not there
3.			Nob	Not Observed
4.			NW	No Waterbody
5.			WCV	Waterbody counted/shared in other village(s)
6.	Morphology	EMPRI Water body Code	gk	Gokatte
7.			kr	Kere
8.			ku	Kunte
9.		Custodian	BBMP	Bruhat Bengaluru Mahanagara Palike
10.			BDA	Bangalore Development Authority
11.			HAL	Hindustan Aeronautical Limited
12.			KFD	Karnataka Forest Department
13.			KLCDA	Karnataka Lake Conservation & Development Authority
14.			ZP	Zilla Panchayat
15.		Created Year	(R)	Rejuvenated Year
16.		Surrounding Area	A/ Agri.	Agriculture Activity
17.			B	Building
18.			Bf.	Brick Factory
19.			Bl	Barren Land
20.			BMTC	Bangalore Metropolitan Transport Corporation
21.			F	Forest Area
22.			G	Gomala
23.			Govt.	Government
24.			Gy	Graveyard
25.			H	Hotel
26.			Hl	Hillock
27.			I	Industry
28.			L	Layout
29.			N	(Plant) Nursery
30.			NH	National Highway
31.			OR Road	Outer Ring Road
32.			Pl	Plantation
33.			Pvt.	Private
34.			Q	Quarry pit
35.			R	Resort
36.			Rd.	Road
37.			Rt.	Railway Track
38.			S	Settlement
39.			Sc	School
40.			SEZ	Special Economic Zone
41.			STP	Sewega Treatment Plant
42.			T	Temple
43.			Vl	Vacant Land
44.	Morphology	Type of Fence	W	Compound Wall
45.			T	Thorny Wire
46.		Water Usage	Cf	Cattle Feeding
47.			D	Drinking
48.			F	Fisheries
49.			I	Irrigation
50.			NA	Not Analysed
51.			NWA	No Water for analysis
52.			R. act.	Religious Activities
53.			Rc	Recreation
54.			W	Washing
55.	Biodiversity	Water quality	BOD	Biological Oxygen Demand
56.			COD	Chemical Oxygen Demand
57.			Class A	Drinking water source without conventional treatment but after disinfection
58.			Class B	Organised outdoor bathing
59.			Class C	Drinking water source with conventional treatment and disinfection
60.			Class D	Propagation of wild life and fisheries
61.			Class E	Irrigation, industrial cooling and controlled waste disposal
62.			< Class E	Not meeting any of the A, B, C, D & E criteria
63.			DO	Dissolved Oxygen
64.			Elect. Conduct.	Electrical Conductivity as micro seconds per centimeter
65.			TDS	Total Dissolved Solids
66.			Temp.	Water Temperature in Celsius
67.			TKN	Total Kjeldhal Nitrogen
68.			Total Phosp.	Total Phosphate
69.			Transp.	Light Transparency in water as centimeter
70.			TSS	Total Suspended Solids
71.		Vegetation Type	A	Algae
72.			E	Emergent
73.			F	Free Floating
74.			GB	Growing on Bank
75.			S	Submerged in water
76.		Aquatic Flora	E	Emergent
77.			F	Free Floating
78.			R.Fl.	Rooted Floating
79.			S	Submerged in water
80.		Fauna	A	Amphibian
81.			B	Birds
82.			Bt	Butterflies
83.			F	Fish

84.	Biodiversity	Fauna	M	Mollusca
85.			R	Reptiles
86.		Visiting Animals	B	Buffalo
87.			C	Cow
88.			G	Goat
89.			S	Sheep
90.	Issues	Dumping – Type	A	Ash Waste
91.			Ag.	Agriculture waste
92.			B	Brick waste
93.			BM	Biomedical waste
94.			CD	Construction & Demolish waste
95.			D	Debris
96.			G	Garbage
97.			Gr	Garment waste
98.			I	Industrial waste
99.			O	Organic waste (coconut log, wood, garlands, etc…)
100.	Issues	Dumping – Type	P	Plastic waste
101.			Pt	Poultry waste
102.			T	Tyre
103.		Pollutant	Ag.	Agriculture runoff
104.			G	Grass patch removal
105.			Rd.	Road runoff
106.		Other	HD	Human defecation
107.			I	Idol immersion
108.			M	Mining
109.			SE	Soil Excavation

Lake Atlas for

Bengaluru North Taluk of BMA

Lake Name: Akkithimmanahalli *Kere* **Date of Visit:** 31.08.2016

BASIC INFORMATION				
Other Name :Nil	**EMPRI Code** :BUBNBKakt_kr1-01			**Maximum Depth** (m): NA
District Name: Bengaluru Urban	**MI Tank Reg. No.** :Nil			
Taluk Name :Bengaluru North	**Year of Creation** : ≈1905			**Geographical Coordinates**
Hobli Name :Kasaba	**Year of Rejuvenation** :Nil			**Lat.**12° 57' 39.0"N
Village Name	**Survey No.**	**Extent Area (A-G)**	**Source**	**Long.**77° 36' 05.9"E
Akkithimmanahalli	80	9.29	SSLR	**Preservation Authority**
Total Extent (A-G)		**9.29**	**SSLR**	BBMP

MORPHOLOGY	WATER QUALITY	HYDROLOGY
Elevation(m) : 907	**Temperature** (°C) : NA	**Status** : NA
Inlet Drain : NA	**pH** : NA	**Type** : NA
Waste weir : NA	**Conductivity** (µS/cm) : NA	**Source of water** : NA
Sluice gate : NA	**Light Transparency** (m): NA	**Upstream water body:** NA
Fence : NA	**TDS** (mg/l) : NA	
	Turbidity (NTU) : NA	**Downstream water body:** NA
Culverts : NA	**DO** (mg/l) : NA	
Check dam : NA	**BOD** (mg/l) : NA	
Road : NA	**TKN**(mg/l) : NA	**Nature of Catchment** : NA
Surrounding Area:TV9 Studio	**Phosphate** (mg/l) : NA	NA is Not Applicable
	Total Coliform (MPN/100ml): NA	**Date of Sampling** : NA

BIOTIC DATA	SOCIO-ECONOMIC VALUE
Vegetation Cover : NA	**Drinking Water** : NA
Vegetation Type : NA	**Washing** : NA
Aquatic Flora : NA	**Bathing** : NA
Fauna : NA	**Livestock Management** : NA
	Irrigation : NA
	Fishing : NA
Amphibian : NA	**Cultural Activities** : NA
Reptile : NA	**Recreational Activity** : NA
Mammals : NA	**Others Uses** : NA

THREATS	
Direct Point Source Pollutants	: NA
Indirect Point Source Pollutants	: NA
Quantity of Sewage Inflow (Cumecs)	: NA
Encroachment	: Hockey Stadium, Road & Divya Shree Teck Park
Soil Excavation	: NA
Weeds	: NA

Lake Name: Akkithimmanahalli *Kere*

Conservation Strategies		
S.No.	**Issues**	**Strategies**
-	Disused	-



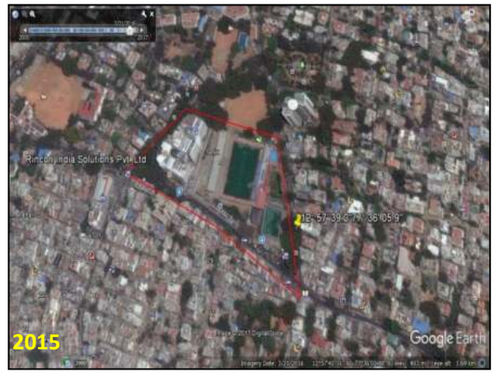





EMPRI Cartography for Akkithimmanahalli *Kere*

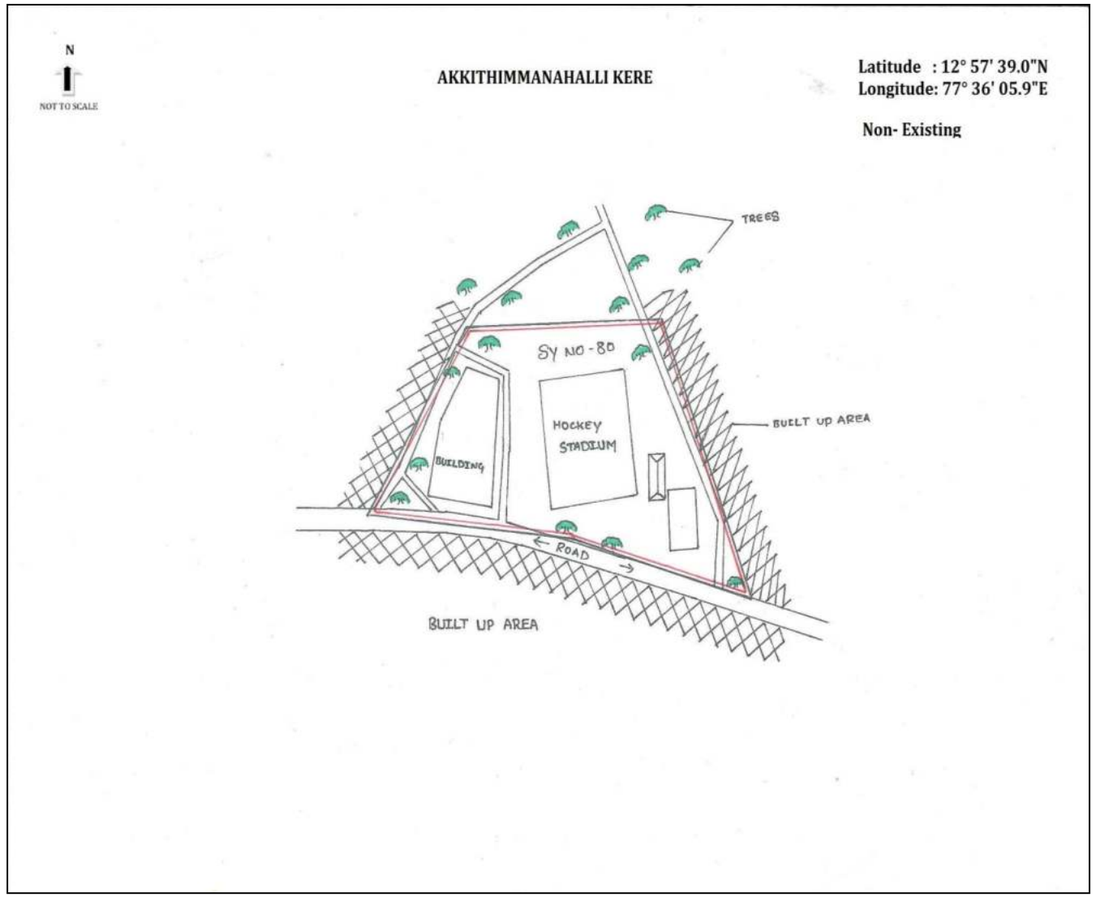

Disclaimer:

- Lake Cartography is for visual purpose only, which describes the features at the time of visit and not to scale.
- Encroachment of lake is only indicative. It needs to be verified with Department of Survey Settlement and Land Records (SSLR), Government of Karnataka.
- This is put out for general information of public at large, so the information is not usable to determine any boundary. Accordingly, the map information is indicative & user shall oneself verify as per prescribed legal procedure the actual boundaries of the survey number. No claim based on this information shall be entertained by the Government or any of its Departments.
- This information is for indicative purpose and is not usable for any legal purposes. Any use by anyone shall be at their own risk and cost.

EMPRI

SSLR Map for Akkithimmanahalli *Kere*

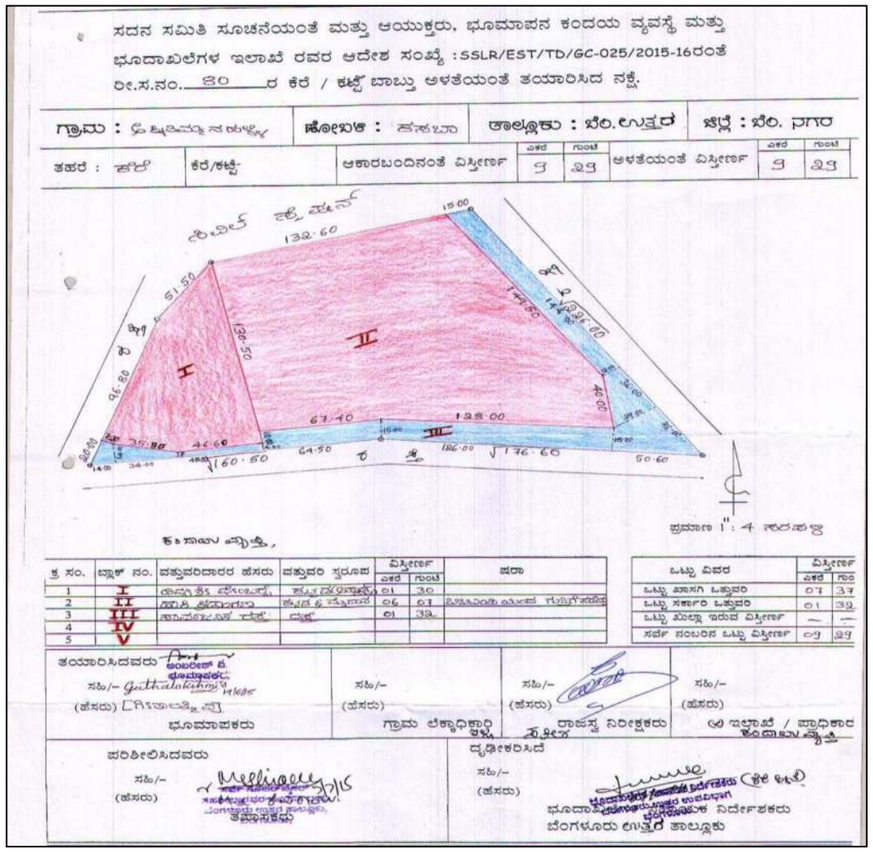

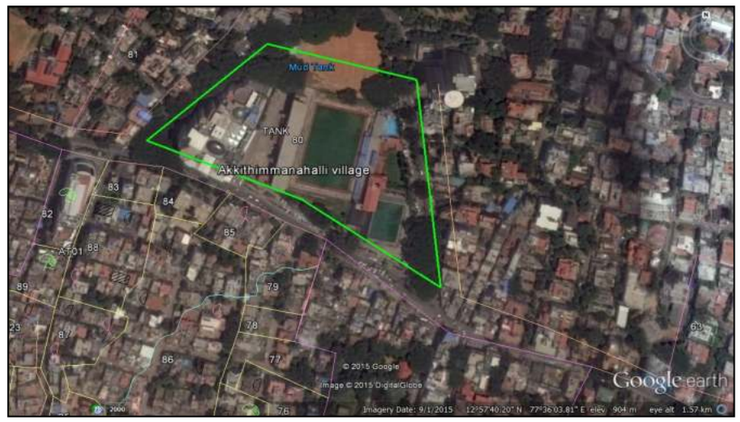

Lake Name: Dharmambudi Lake **Date of Visit:** 17.09.2016

BASIC INFORMATION				
Other Name :Nil		**EMPRI Code:** BUBNBKboc_kr1-02		**Maximum Depth** (m): NA
District Name: Bengaluru Urban		**MI Tank Reg. No.:** Nil		
Taluk Name: Bengaluru North		**Year of Creation:** ≈1908		**Geographical Coordinates**
Hobli Name: Kasaba		**Year of Rejuvenation** :Nil		**Lat:** 12° 58' 38.4"N
Village Name	**Survey No.**	**Extent Area (A-G)**	**Source**	**Long:** 77° 34' 17.2"E
Bangalore Old City	-	28.16	Literature	**Preservation Authority**
Total Extent (A-G)		**28.16**	**-**	BBMP

MORPHOLOGY	WATER QUALITY	HYDROLOGY
Elevation(m) : 913	**Temperature** (°C) : NA	**Status** : NA
Inlet Drain : NA	**pH** : NA	**Type** : NA
Waste weir : NA	**Conductivity** (µS/cm) : NA	**Source of water** :NA
Sluice gate : NA	**Light Transparency** (m): NA	**Upstream water body:** NA
Fence : NA	**TDS** (mg/l) : NA	
	Turbidity (NTU) : NA	**Downstream water body** : NA
Culverts : NA	**DO** (mg/l) : NA	
Check dam : NA	**BOD** (mg/l) : NA	**Nature of Catchment** :Urban
Road : NA	**TKN**(mg/l) : NA	
Surrounding Area: City Railway station, Urban	**Phosphate** (mg/l) : NA	NA is Not Applicable
	Total Coliform (MPN/100ml): NA	**Date of Sampling** : NA

BIOTIC DATA	SOCIO-ECONOMIC VALUE
Vegetation Cover : NA	**Drinking Water** : NA
Vegetation Type : NA	**Washing** : NA
Aquatic Flora : NA	**Bathing** : NA
Fauna : NA	**Livestock Management** : NA
	Irrigation : NA
	Fishing : NA
Amphibian : NA	**Cultural Activities** : NA
Reptile : NA	**Recreational Activity** : NA
Mammals : NA	**Others Uses** : NA

THREATS	
Direct Point Source Pollutants	: NA
Indirect Point Source Pollutants	: NA
Quantity of Sewage Inflow (Cumecs)	: NA
Encroachment	: Majestic Kempegowda BMTC Bus Terminal
Soil Excavation	: NA
Weeds	: NA

Lake Name: Dharmambudi Lake

Conservation Strategies		
S.No.	**Issues**	**Strategies**
-	Disused	-









EMPRI Cartography for Dharmambudi Lake

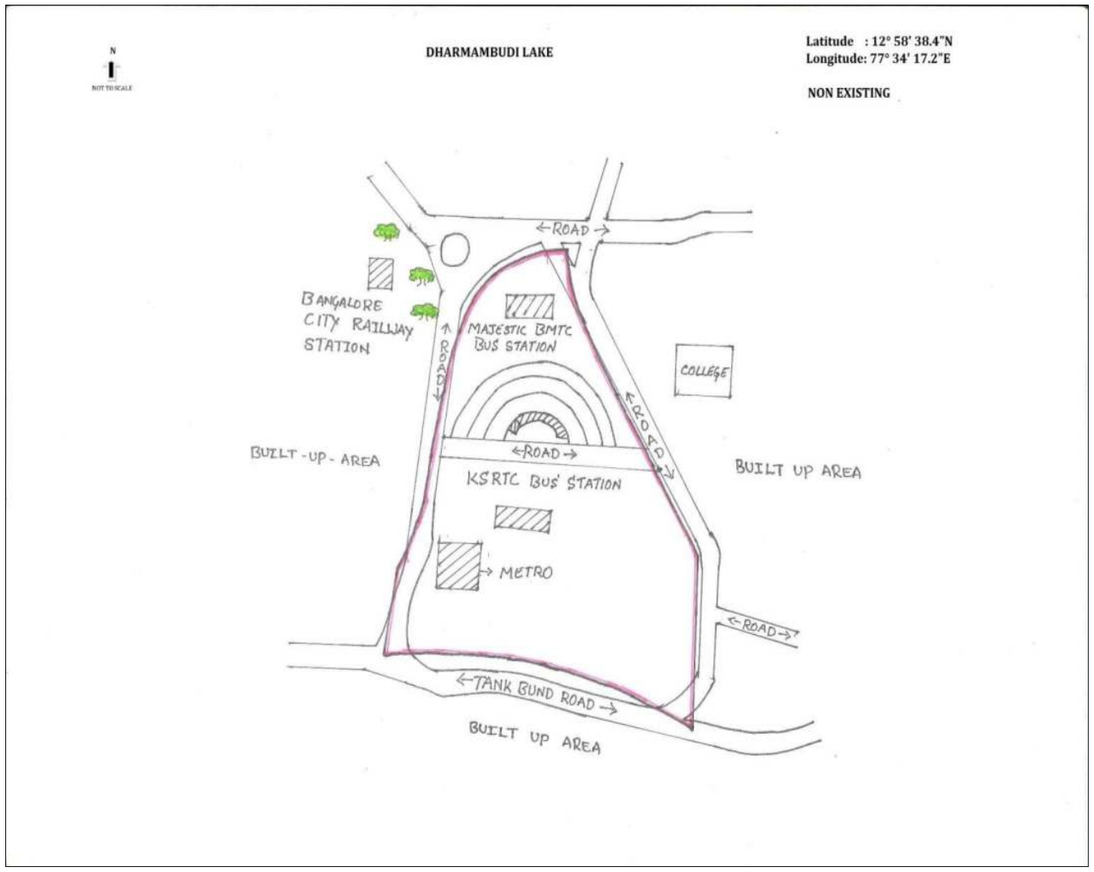

Disclaimer:

- Lake Cartography is for visual purpose only, which describes the features at the time of visit and not to scale.
- Encroachment of lake is only indicative. It needs to be verified with Department of Survey Settlement and Land Records (SSLR), Government of Karnataka.
- This is put out for general information of public at large, so the information is not usable to determine any boundary. Accordingly, the map information is indicative & user shall oneself verify as per prescribed legal procedure the actual boundaries of the survey number. No claim based on this information shall be entertained by the Government or any of its Departments.
- This information is for indicative purpose and is not usable for any legal purposes. Any use by anyone shall be at their own risk and cost.

EMPRI

Dharmambudi Lake in Bengaluru City Map

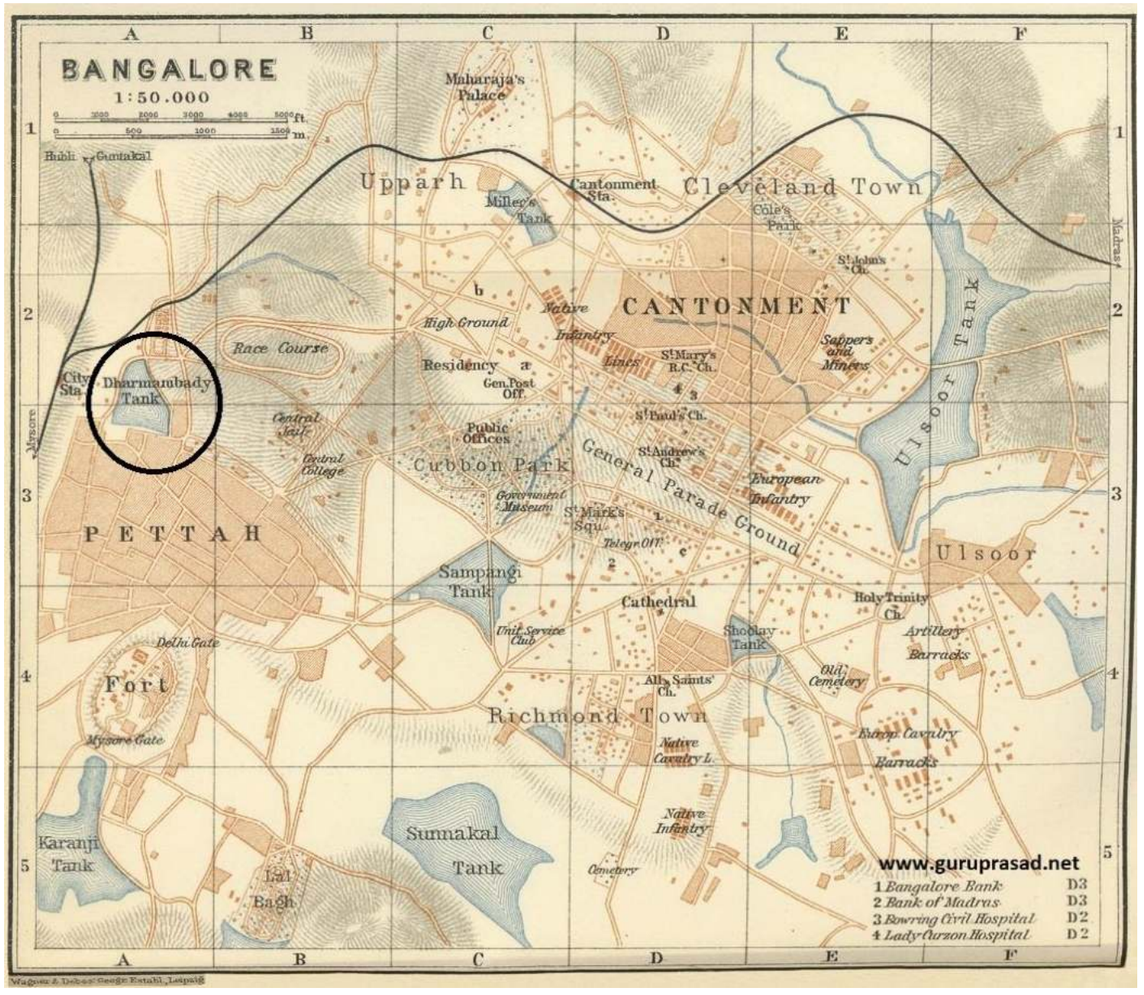

Lake Name: Karanji Tank **Date of Visit:** 17.09.2016

BASIC INFORMATION				
Other Name :Nil		**EMPRI Code:**BUBNBKboc_kr2-03		**Maximum Depth** (m): NA
District Name: Bengaluru Urban		**MI Tank Reg. No.:** Nil		
Taluk Name: Bengaluru North		**Year of Creation:** ≈1908		**Geographical Coordinates**
Hobli Name: Kasaba		**Year of Rejuvenation** :Nil		**Lat:**12° 57' 01.4"N
Village Name	**Survey No.**	**Extent Area (A-G)**	**Source**	**Long:**77° 34' 20.2"E
Bangalore Old City	-	-	-	**Preservation Authority**
Dodda Bailakhana	7	43.10	SSLR	
Total Extent (A-G)		**43.10**	**SSLR**	BBMP

MORPHOLOGY	WATER QUALITY	HYDROLOGY
Elevation(m) : 909	**Temperature** (°C) : NA	**Status** : Disused
Inlet Drain : NA	**pH** : NA	**Type** : NA
Waste weir : NA	**Conductivity** (µS/cm) : NA	**Source of water** : NA
Sluice gate : NA	**Light Transparency** (m) : NA	**Upstream water body** : NA
Fence : NA	**TDS** (mg/l) : NA	
	Turbidity (NTU) : NA	**Downstream water body:**NA
Culverts : NA	**DO** (mg/l) : NA	
Check dam : NA	**BOD** (mg/l) : NA	
Road : NA	**TKN** (mg/l) : NA	**Nature of Catchment** :Urban
Surrounding Area: Buildings, Temple, Kempegowda Hospital	**Phosphate** (mg/l) : NA	NA is Not Applicable
	Total Coliform (MPN/100ml): NA	**Date of Sampling** : NA

BIOTIC DATA	SOCIO-ECONOMIC VALUE
Vegetation Cover : NA	**Drinking Water** : NA
Vegetation Type : NA	**Washing** : NA
Aquatic Flora : NA	**Bathing** : NA
Fauna : NA	**Livestock Management** : NA
	Irrigation : NA
	Fishing : NA
Amphibian : NA	**Cultural Activities** : NA
Reptile : NA	**Recreational Activity** : NA
Mammals : NA	**Others Uses** : NA

THREATS
Direct Point Source Pollutants : NA
Indirect Point Source Pollutants : NA
Quantity of Sewage Inflow (Cumecs**)** : NA
Encroachment: National College Ground, Buildings, MahilaSevaSamaja school, Kempegowda Hospital & College, Road &Basavanagudi Aquatic center (BBMP Eejukola)
Soil Excavation : NA
Weeds : NA

Lake Name: Karanji Tank

Conservation Strategies		
S.No.	**Issues**	**Strategies**
-	Disused	-

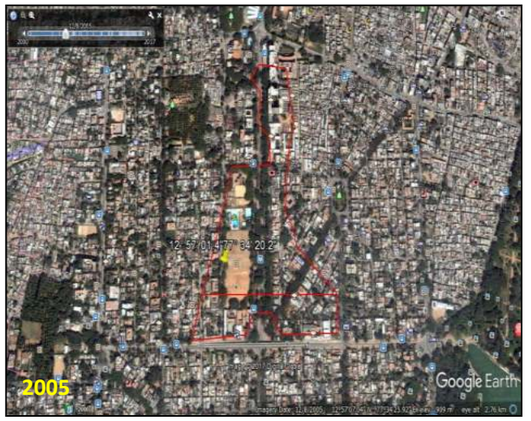







EMPRI Cartography for Karanji Tank

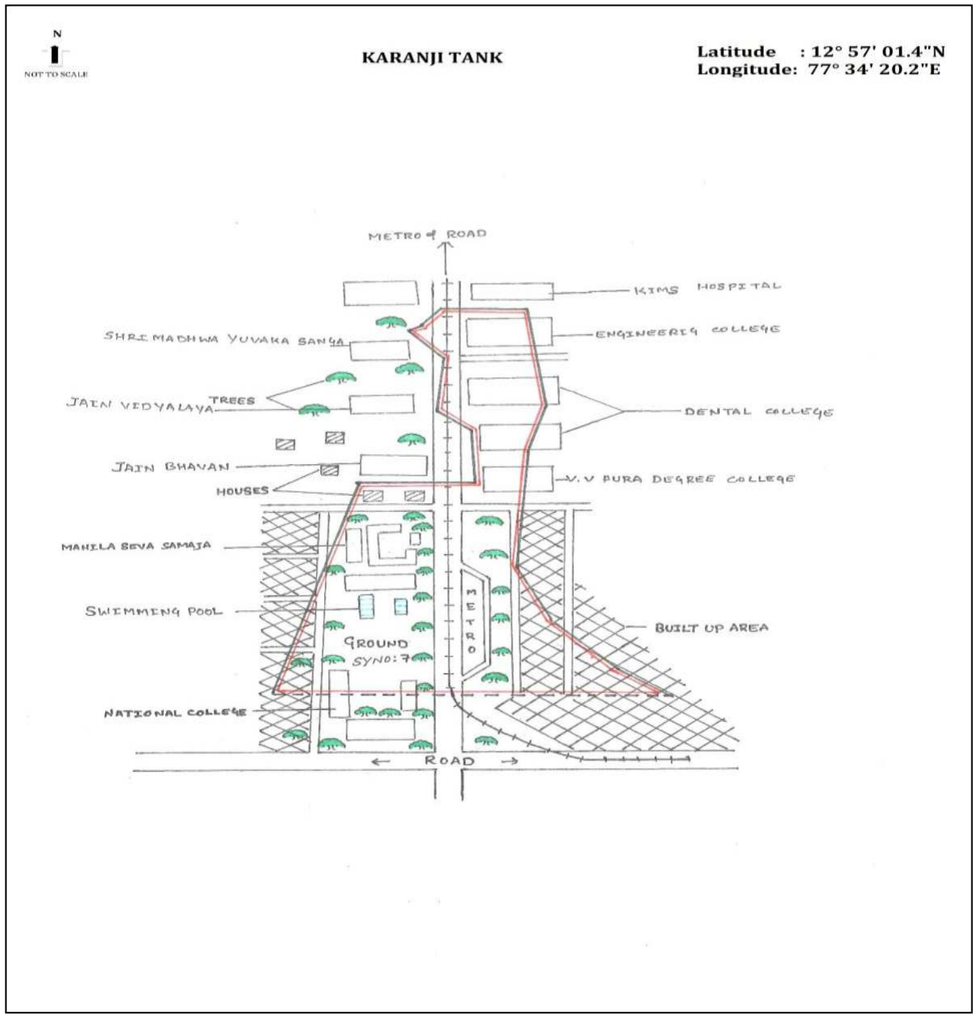

Disclaimer:

- Lake Cartography is for visual purpose only, which describes the features at the time of visit and not to scale.
- Encroachment of lake is only indicative. It needs to be verified with Department of Survey Settlement and Land Records (SSLR), Government of Karnataka.
- This is put out for general information of public at large, so the information is not usable to determine any boundary. Accordingly, the map information is indicative & user shall oneself verify as per prescribed legal procedure the actual boundaries of the survey number. No claim based on this information shall be entertained by the Government or any of its Departments.
- This information is for indicative purpose and is not usable for any legal purposes. Any use by anyone shall be at their own risk and cost.

EMPRI

SSLR Map for Karanji Tank

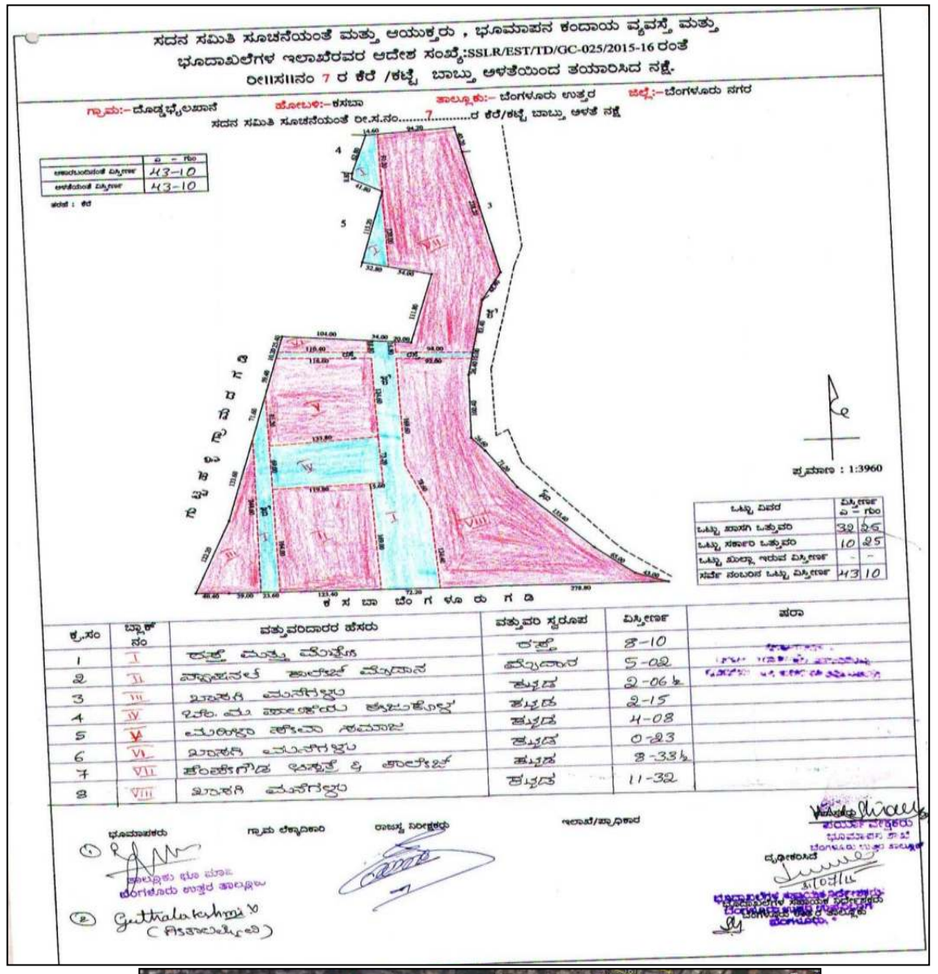

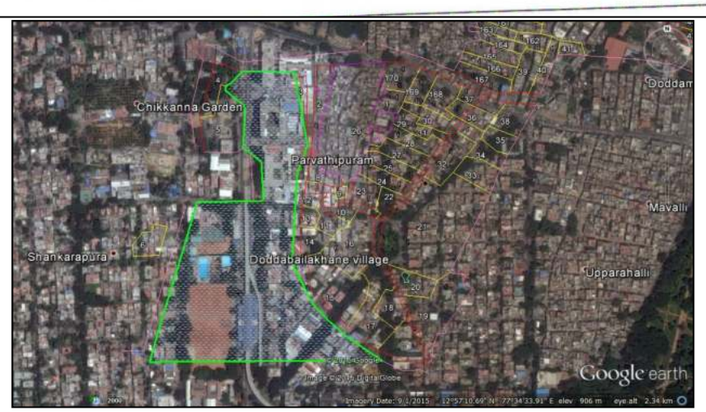

Lake Name: City Railway *Kere* **Date of Visit:** 17.09.2016

BASIC INFORMATION				
Other Name :Nil	**EMPRI Code** : BUBNBKbcr_kr1-04			**Maximum Depth** (m): NA
District Name: Bengaluru Urban	**MI Tank Reg. No.:** Nil			
Taluk Name : Bengaluru North	**Year of Creation** : ≈1904			**Geographical Coordinates**
Hobli Name : Kasaba	**Year of Rejuvenation** :NA			**Lat:** 12° 59' 02.2" N
Village Name	**Survey No.**	**Extent Area (A-G)**	**Source**	**Long:** 77° 34' 14.9" E
Bangalore City Railway Station	In Sy no 1	5.37	GIS	**Preservation Authority**
Total Extent (A-G)		**5.37**	**GIS**	BBMP

MORPHOLOGY		WATER QUALITY		HYDROLOGY	
Elevation(m)	: 900	**Temperature** (°C)	: NA	**Status**	: NA
Inlet Drain	: NA	**pH**	: NA	**Type**	: NA
Waste weir	: NA	**Conductivity** (µS/cm)	: NA	**Source of water**	: NA
Sluice gate	: NA	**Light Transparency** (m)	: NA	**Upstream water body:** NA	
Fence	: NA	**TDS** (mg/l)	: NA		
		Turbidity (NTU)	: NA	**Downstream water body:** NA	
Culverts	: NA	**DO** (mg/l)	: NA		
Check dam	: NA	**BOD** (mg/l)	: NA	**Nature of Catchment**	:Urban
Road	: NA	**TKN** (mg/l)	: NA		
Surrounding Area : City Railway Station, Vacant land & KG Bus Station		**Phosphate** (mg/l)	: NA	NA is Not Applicable	
		Total Coliform (MPN/100ml): NA		**Date Of Sampling** : NA	

BIOTIC DATA		SOCIO-ECONOMIC VALUE	
Vegetation Cover	: NA	**Drinking Water**	: NA
Vegetation Type	: NA	**Washing**	: NA
Aquatic Flora	: NA	**Bathing**	: NA
Fauna	: NA	**Livestock Management**	: NA
		Irrigation	: NA
		Fishing	: NA
Amphibian	: NA	**Cultural Activities**	: NA
Reptile	: NA	**Recreational Activity**	: NA
Mammals	: NA	**Others Uses**	: NA

THREATS	
Direct Point Source Pollutants	: NA
Indirect Point Source Pollutants	: NA
Quantity of Sewage Inflow (Cumecs)	: NA
Encroachment	: Vacant land, Slum, Sree Rajashree Food Pvt. Ltd. & Road
Soil Excavation	: NA
Weeds	: NA

Lake Name: City Railway *Kere*

Conservation Strategies		
S.No.	**Issues**	**Strategies**
-	Disused	-









EMPRI Cartography for City Railway *Kere*

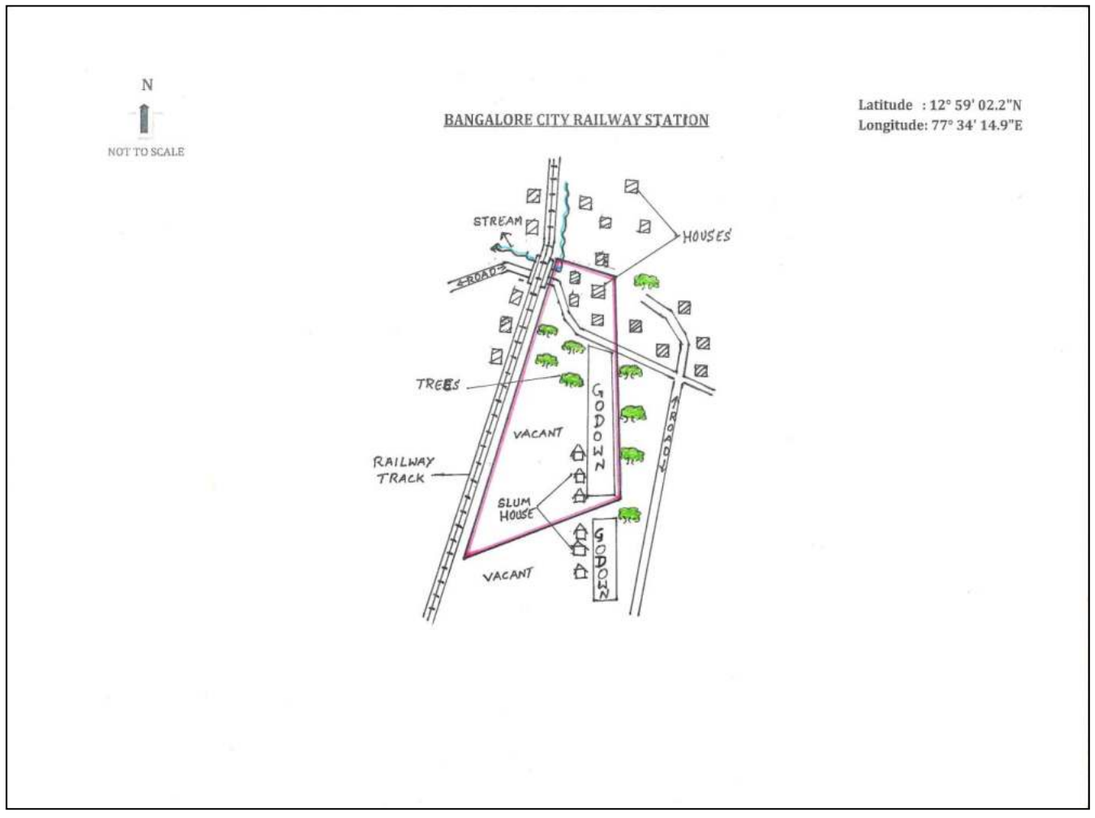

Disclaimer:

- Lake Cartography is for visual purpose only, which describes the features at the time of visit and not to scale.
- Encroachment of lake is only indicative. It needs to be verified with Department of Survey Settlement and Land Records (SSLR), Government of Karnataka.
- This is put out for general information of public at large, so the information is not usable to determine any boundary. Accordingly, the map information is indicative & user shall oneself verify as per prescribed legal procedure the actual boundaries of the survey number. No claim based on this information shall be entertained by the Government or any of its Departments.
- This information is for indicative purpose and is not usable for any legal purposes. Any use by anyone shall be at their own risk and cost.

EMPRI

SSLR Village Map for City Railway *Kere*

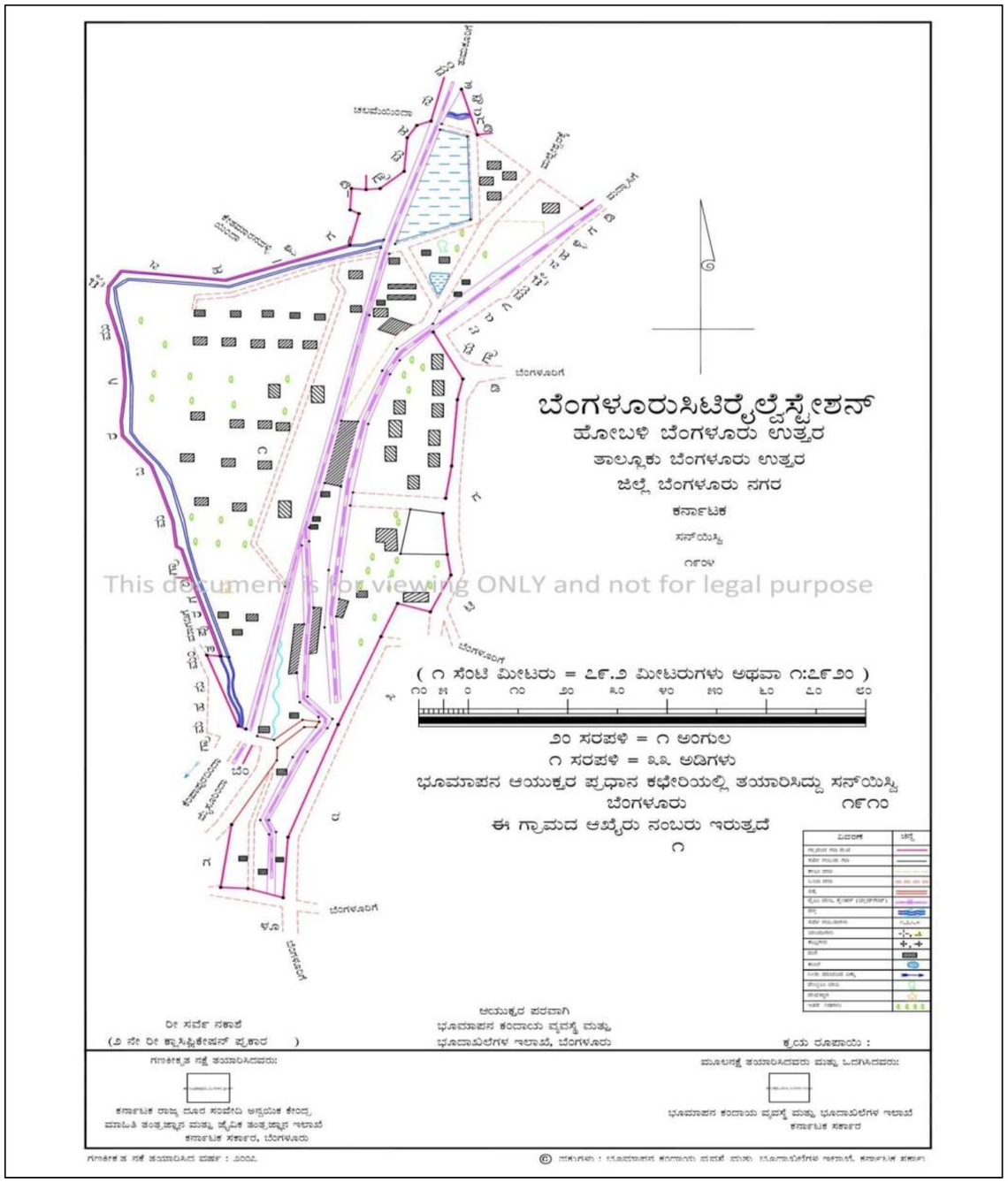

Lake Name: Bilekalli *Kere* **Date of Visit:** 14.06.2017

BASIC INFORMATION				
Other Name : Nil	**EMPRI Code:** BUBNBKblk_kr2-08			**Maximum Depth** (m)**:** NA
District Name: Bengaluru Urban	**MI Tank Reg. No.:** Nil			
Taluk Name: Bengaluru North	**Year of Creation:** ≈1905			**Geographical Coordinates**
Hobli Name: Kasaba	**Year of Rejuvenation :** Nil			**Lat.:**12° 59' 20.7" N
Village Name	**Survey No.**	**Extent Area (A-G)**	**Source**	**Long.:**77° 35' 51.2" E
Bilekalli	19	≈15.00	GIS	**Preservation Authority**
Total Extent (A-G)		≈15.00		BBMP

MORPHOLOGY	WATER QUALITY	HYDROLOGY
Elevation(m) : 919	**Temperature** (°C) : NA	**Status** : NA
Inlet Drain : NA	**pH** : NA	**Type** : NA
Waste weir : NA	**Conductivity** (µS/cm) : NA	**Source of water** : NA
Sluice gate : NA	**Light Transparency** (m) : NA	**Upstream water body :** NA
Fence : NA	**TSS** (mg/l) : NA	
	TDS (mg/l) : NA	
	Turbidity (NTU) : NA	**Downstream water body :** NA
Culverts : NA	**DO** (mg/l) : NA	
Check dam : NA	**BOD** (mg/l) : NA	
Road : NA	**COD** (mg/l) : NA	
Surrounding Area: Jasma bhavan college & play ground	**TKN** (mg/l) : NA	**Nature of Catchment** : NA
	Phosphate (mg/l) : NA	
	Total Coliform (MPN/100ml)**:** NA	
	NA is Not Applicable	**Date of Sampling** : NA

BIOTIC DATA		SOCIO-ECONOMIC VALUE	
Vegetation Cover	: NA	**Drinking Water**	: NA
Vegetation Type	: NA	**Washing**	: NA
Aquatic Flora	: NA	**Bathing**	: NA
Fauna	: NA	**Livestock Management**	: NA
		Irrigation	: NA
		Fishing	: NA
Amphibian	: NA	**Cultural Activities**	: NA
Reptile	: NA	**Recreational Activity**	: NA
Mammals	: NA	**Others Uses**	: NA

THREATS	
Direct Point Source Pollutants	: NA
Indirect Point Source Pollutants	: NA
Quantity of Sewage Inflow (Cumecs)	: NA
Encroachment	: NA
Soil Excavation	: NA
Weeds	: NA

Lake Name: Bilekalli *Kere*

Conservation Strategies		
S.No.	**Issues**	**Strategies**
-	Disused	-

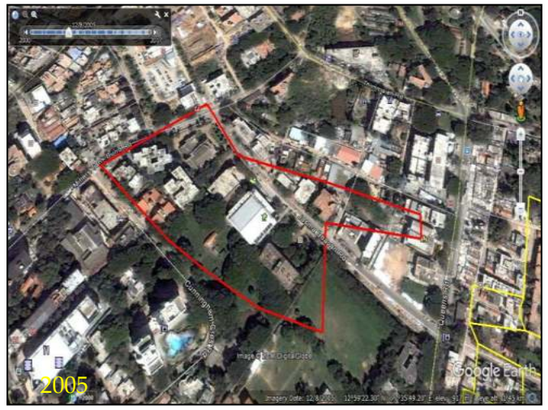







EMPRI Cartography for Bilekalli *Kere*

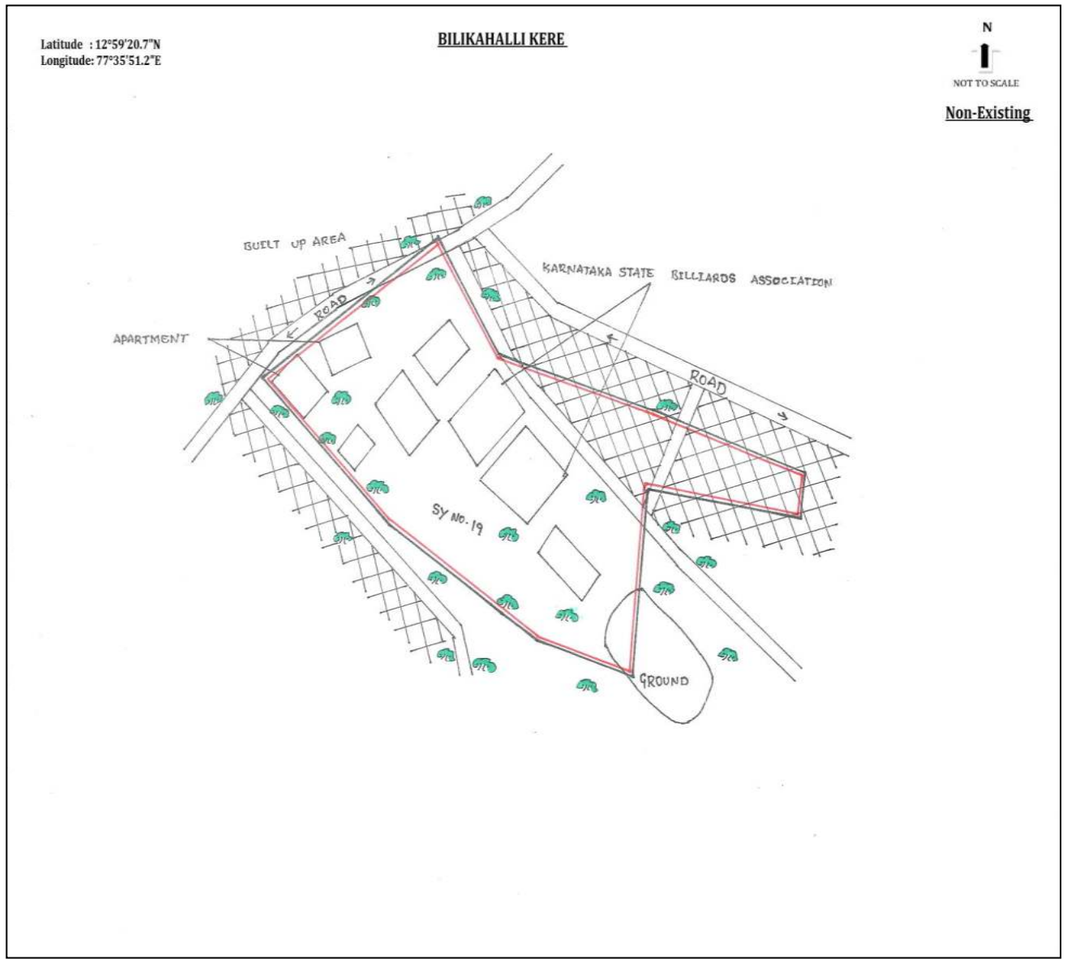

Disclaimer:

- Lake Cartography is for visual purpose only, which describes the features at the time of visit and not to scale.
- Encroachment of lake is only indicative. It needs to be verified with Department of Survey Settlement and Land Records (SSLR), Government of Karnataka.
- This is put out for general information of public at large, so the information is not usable to determine any boundary. Accordingly, the map information is indicative & user shall oneself verify as per prescribed legal procedure the actual boundaries of the survey number. No claim based on this information shall be entertained by the Government or any of its Departments.
- This information is for indicative purpose and is not usable for any legal purposes. Any use by anyone shall be at their own risk and cost.

EMPRI

SSLR Village Map for Bilekalli *Kere*

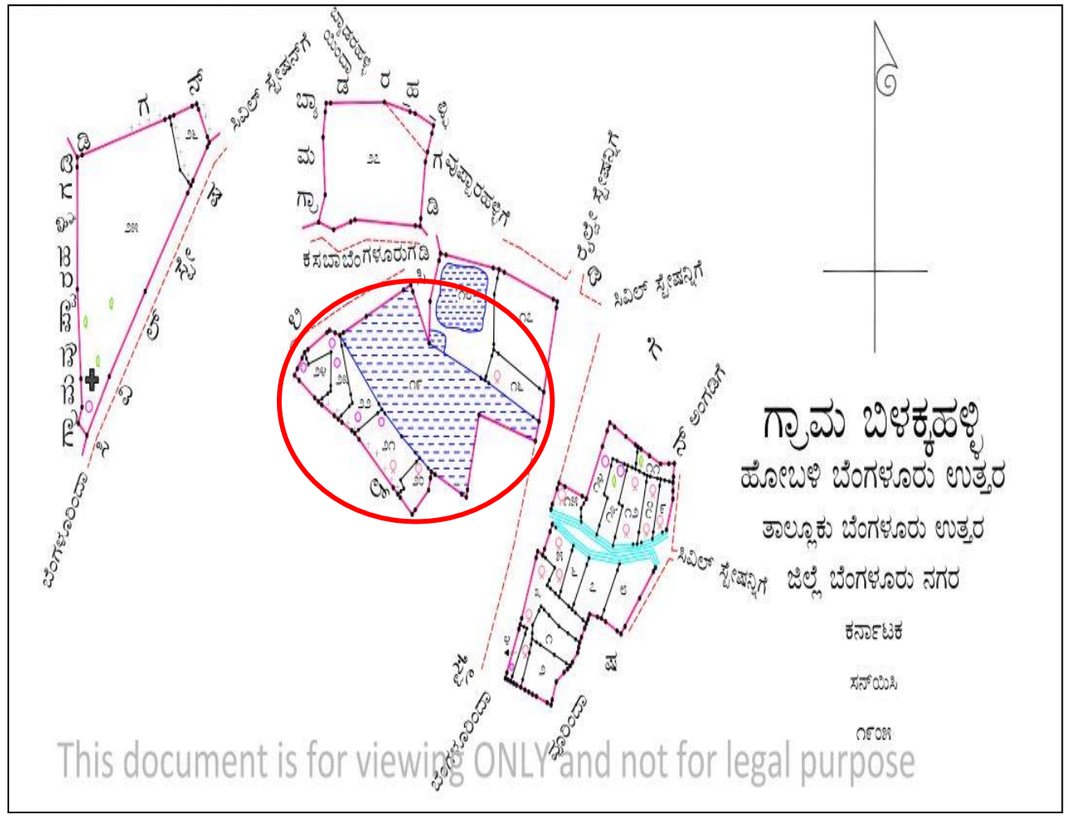

Lake Name: Binnamangala *Kere*-1 **Date of Visit:** 01.09.2016

BASIC INFORMATION				
Other Name : Nil	**EMPRI Code** : BUBNBKbnm_kr1-09			**Maximum Depth** (m): NA
District Name: Bengaluru Urban	**MI Tank Reg. No.:** Nil			
Taluk Name : Bengaluru North	**Year of Creation** : ≈1907			**Geographical Coordinates**
Hobli Name : Kasaba	**Year of Rejuvenation** :Nil			**Lat:** 12° 59' 03.6"N
Village Name	**Survey No.**	**Extent Area (A-G)**	**Source**	**Long:** 77° 38' 05.7"E
Binnamangala	99	32.02	SSLR	**Preservation Authority**
Total Extent (A-G)		**32.02**	**SSLR**	BBMP

MORPHOLOGY	WATER QUALITY	HYDROLOGY
Elevation(m) : 895	**Temperature** (°C) : NA	**Status** : NA
Inlet Drain : NA	**pH** : NA	**Type** : NA
Waste weir : NA	**Conductivity** (µS/cm) : NA	**Source of water** : NA
Sluice gate : NA	**Light Transparency** (m) : NA	**Upstream water body:** NA
Fence : NA	**TDS** (mg/l) : NA	
	Turbidity (NTU) : NA	**Downstream water body:** NA
Culverts : NA	**DO** (mg/l) : NA	
Check dam : NA	**BOD** (mg/l) : NA	
Road : NA	**TKN** (mg/l) : NA	**Nature of Catchment** : NA
Surrounding Area: Inside Defence Area	**Phosphate** (mg/l) : NA	NA is Not Applicable
	Total Coliform (MPN/100ml): NA	**Date of Sampling** : NA

BIOTIC DATA		SOCIO-ECONOMIC VALUE	
Vegetation Cover	: NA	**Drinking Water**	: NA
Vegetation Type	: NA	**Washing**	: NA
Aquatic Flora	: NA	**Bathing**	: NA
Fauna	: NA	**Livestock Management**	: NA
		Irrigation	: NA
		Fishing	: NA
Amphibian	: NA	**Cultural Activities**	: NA
Reptile	: NA	**Recreational Activity**	: NA
Mammals	: NA	**Others Uses**	: NA

THREATS	
Direct Point Source Pollutants	: NA
Indirect Point Source Pollutants	: NA
Quantity of Sewage Inflow (Cumecs**)**	: NA
Encroachment	: Open Ground & Buildings
Soil Excavation	: NA
Weeds	: NA

Lake Name: Binnamangala *Kere*-1

Conservation Strategies		
S.No.	**Issues**	**Strategies**
-	Disused	-



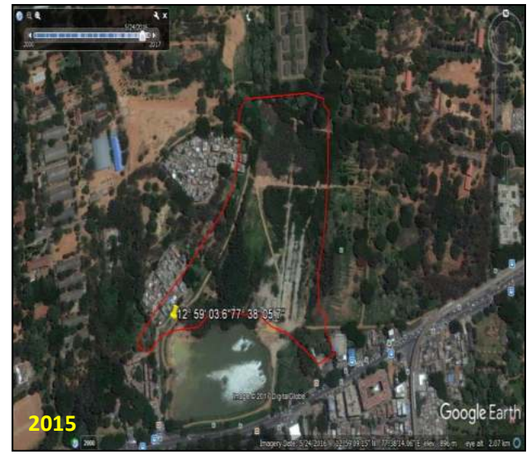





EMPRI Cartography for Binnamangala *Kere*-1

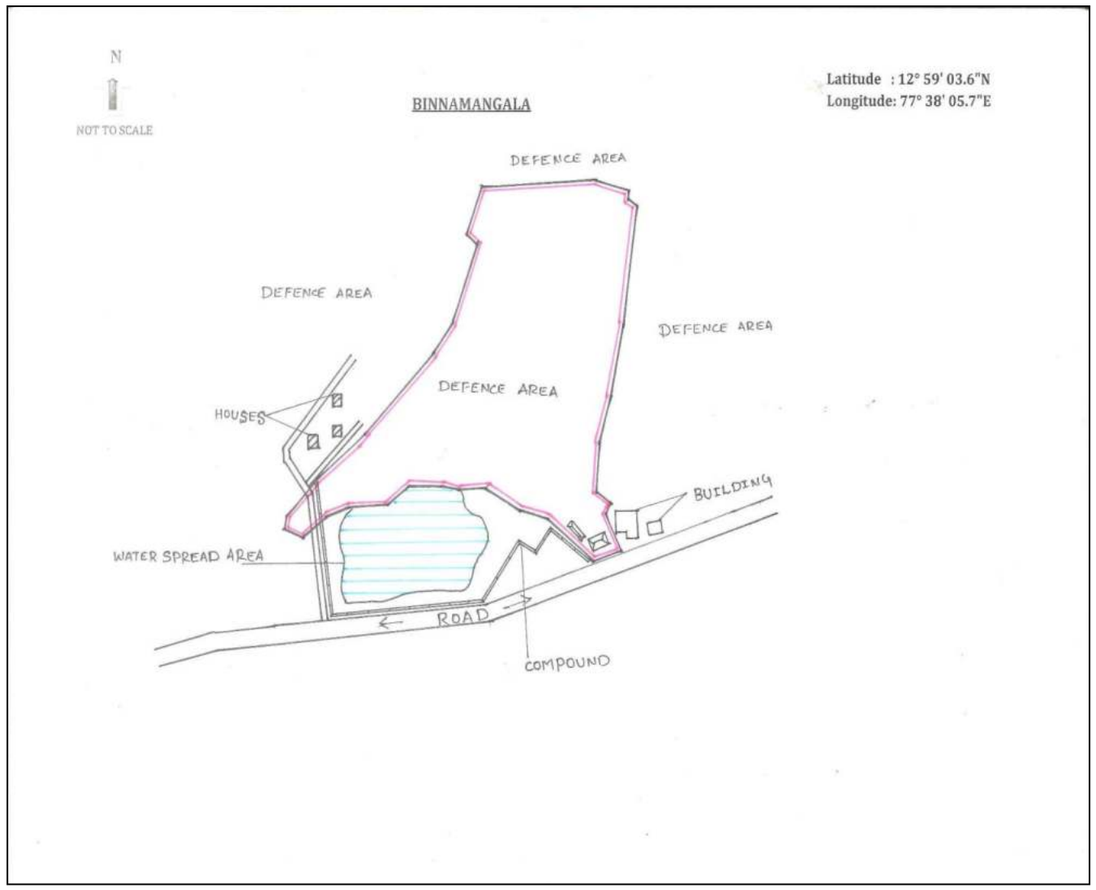

Disclaimer:

- Lake Cartography is for visual purpose only, which describes the features at the time of visit and not to scale.
- Encroachment of lake is only indicative. It needs to be verified with Department of Survey Settlement and Land Records (SSLR), Government of Karnataka.
- This is put out for general information of public at large, so the information is not usable to determine any boundary. Accordingly, the map information is indicative & user shall oneself verify as per prescribed legal procedure the actual boundaries of the survey number. No claim based on this information shall be entertained by the Government or any of its Departments.
- This information is for indicative purpose and is not usable for any legal purposes. Any use by anyone shall be at their own risk and cost.

EMPRI

SSLR Map for Binnamangala *Kere*-1

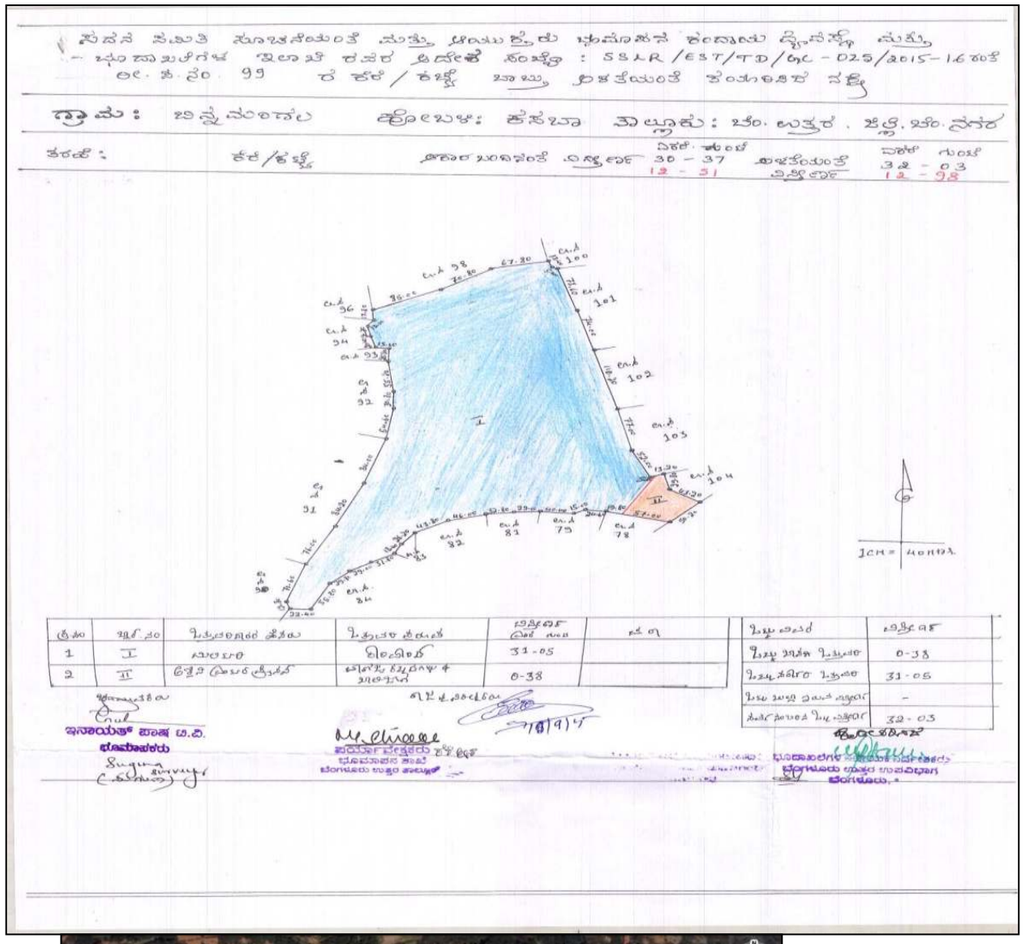



Lake Name : Binnamangala *Kere*-2 **Date of Visit:**17.09.2016

BASIC INFORMATION			
Other Name : NA	**EMPRI Code:**BUBNBKbnm_kr3-11		**Maximum Depth** (m): NA
DistrictName : BengaluruUrban	**MI Tank Reg. No.:**NA		
Taluk Name : Bengaluru North	**Year of Creation:** ≈1907		**Geographical Coordinates**
Hobli Name : Kasaba	**Year of Rejuvenation :**NA		**Lat:**12° 58' 54.4"N
Village Name	**Survey No.**	**Extent Area (A-G)**	**Source**	**Long:**77° 38' 30.0"E
Binnamangala	148	(SSLR) 9.20	SSLR	**Preservation Authority**
Total Extent (A-G)		**9.20**	**-**	BBMP

MORPHOLOGY	WATER QUALITY	HYDROLOGY
Elevation(m) : 911	**Temperature** (°C) : NA	**Status** : NA
Inlet Drain : NA	**pH** : NA	**Type** : NA
Waste weir : NA	**Conductivity** (µS/cm) : NA	**Source of water :** NA
Sluice gate : NA	**Light Transparency** (m) : NA	**Upstream water body:** NA
Fence : NA	**TDS** (mg/l) : NA	
	Turbidity (NTU) : NA	**Downstream water body:** NA
Culverts : NA	**DO** (mg/l) : NA	
Check dam : NA	**BOD** (mg/l) : NA	**Nature of Catchment** : Urban
Road : NA	**TKN** (mg/l) : NA	
Surrounding Area : Buildings	**Phosphate** (mg/l) : NA	NA is Not Applicable
	Total Coliform (MPN/100ml) : NA	**Date of Sampling** : NA

BIOTIC DATA	SOCIO-ECONOMIC VALUE
Vegetation Cover : NA	**Drinking Water** : NA
Vegetation Type : NA	**Washing** : NA
Aquatic Flora : NA	**Bathing** : NA
Fauna : NA	**Livestock Management** : NA
	Irrigation : NA
	Fishing : NA
Amphibian : NA	**Cultural Activities** : NA
Reptile : NA	**Recreational Activity** : NA
Mammals : NA	**Others Uses** : NA

THREATS
Direct Point Source Pollutants : NA
Indirect Point Source Pollutants : NA
Quantity of Sewage Inflow (Cumecs**)** : NA
Encroachment : Road, BDA Houses, Masjid-E-UmmulHasnain, Pristine Public School, Vasanth Enterprises LPG Gas, and Hamsadhwani School for Hearing and Speech Impaired
Soil Excavation : NA
Weeds : NA

Lake Name: Binnamangala *Kere*-2

Conservation Strategies		
S.No.	**Issues**	**Strategies**
-	Disused	-











EMPRI Cartography for Binnamangala *Kere*-2

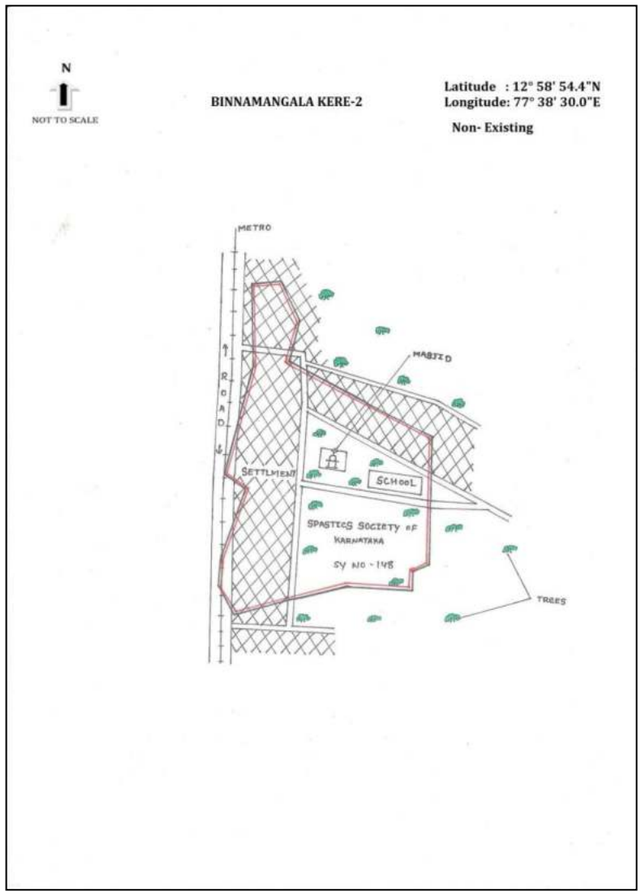

Disclaimer:

- Lake Cartography is for visual purpose only, which describes the features at the time of visit and not to scale.
- Encroachment of lake is only indicative. It needs to be verified with Department of Survey Settlement and Land Records (SSLR), Government of Karnataka.
- This is put out for general information of public at large, so the information is not usable to determine any boundary. Accordingly, the map information is indicative & user shall oneself verify as per prescribed legal procedure the actual boundaries of the survey number. No claim based on this information shall be entertained by the Government or any of its Departments.
- This information is for indicative purpose and is not usable for any legal purposes. Any use by anyone shall be at their own risk and cost.

EMPRI

SSLR Map for Binnamangala *Kere*-2

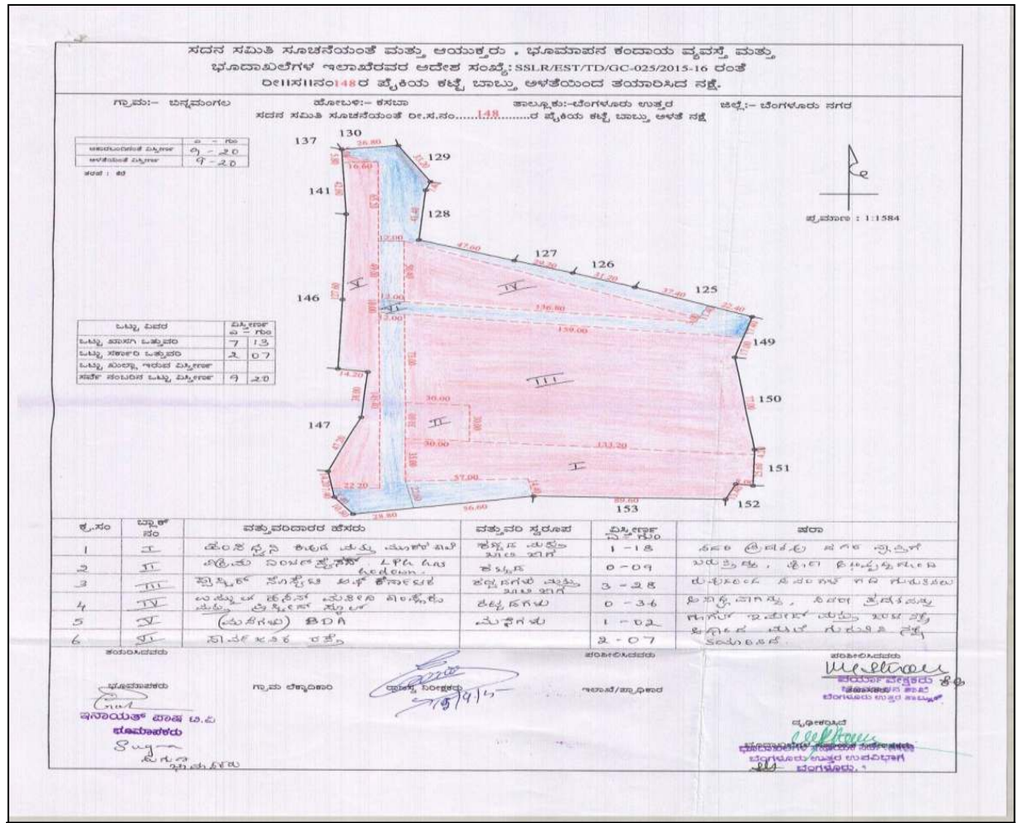

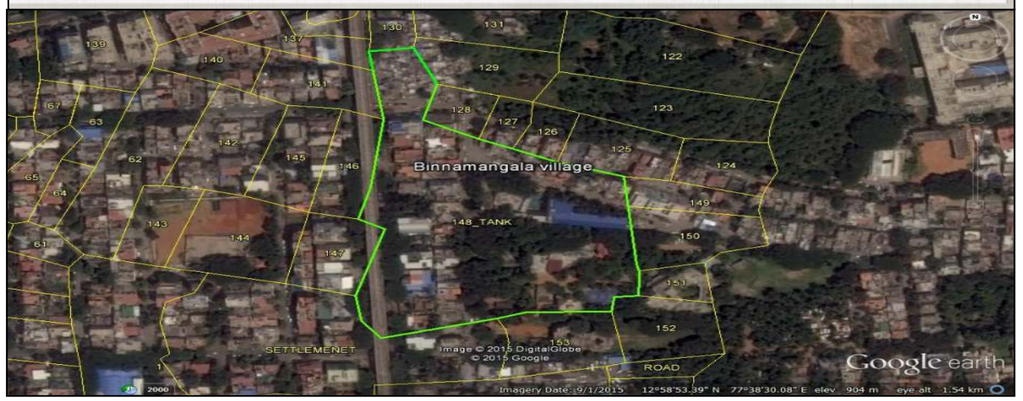

Lake Name: Byadarahalli *Kere* **Date of Visit**: 17.09.2016

BASIC INFORMATION				
Other Name : Nil	**EMPRI Code** : BUBNBKbyh_kr1-13			**Maximum Depth** (m): NA
District Name: BengaluruUrban	**MI Tank Reg. No.:** NA			
Taluk Name : Bengaluru North	**Year of Creation** : ≈1906			**Geographical Coordinates**
Hobli Name : Kasaba	**Year of Rejuvenation** :NA			**Lat:** 13° 00' 09.1"N
Village Name	**Survey No.**	**Extent Area (A-G)**	**Source**	**Long:** 77° 36' 02.3"E
Byadarahalli kere	95	7.25	SSLR	**Preservation Authority**
Total Extent (A-G)		**7.25**	**SSLR**	BBMP

MORPHOLOGY		WATER QUALITY		HYDROLOGY	
Elevation(m)	: 935	**Temperature** (°C)	: NA	**Status**	: NA
Inlet Drain	: NA	**pH**	: NA	**Type**	: NA
Waste weir	: NA	**Conductivity** (µS/cm)	: NA	**Source of water**	: NA
Sluice gate	: NA	**Light Transparency** (m)	: NA	**Upstream water body:** NA	
Fence	: NA	**TDS** (mg/l)	: NA		
		Turbidity (NTU)	: NA	**Downstream water body:** NA	
Culverts	: NA	**DO** (mg/l)	: NA		
Check dam	: NA	**BOD** (mg/l)	: NA		
Road	: NA	**TKN**(mg/l)	: NA	**Nature of Catchment**	:Urban
Surrounding Area	: Buildings, Vacant land, Near Chinnappa Garden	**Phosphate** (mg/l)	: NA		
		Total Coliform (MPN/100ml)	: NA	NA is Not Applicable	
				Date of Sampling : NA	

BIOTIC DATA		SOCIO-ECONOMIC VALUE	
Vegetation Cover	: NA	**Drinking Water**	: NA
Vegetation Type	: NA	**Washing**	: NA
Aquatic Flora	: NA	**Bathing**	: NA
Aquatic Fauna	: NA	**Livestock Management**	: NA
		Irrigation	: NA
		Fishing	: NA
Amphibian	: NA	**Cultural Activities**	: NA
Reptile	: NA	**Recreational Activity**	: NA
Mammals	: NA	**Others Uses**	: NA

THREATS	
Direct Point Source Pollutants	: NA
Indirect Point Source Pollutants	: NA
Quantity of Sewage Inflow (Cumecs)	: NA
Encroachment	: Slum Area Buildings, Road & School
Soil Excavation	: NA
Weeds	: NA

Lake Name: Byadarahalli *Kere*

Conservation Strategies		
S.No.	**Issues**	**Strategies**
-	Disused	-

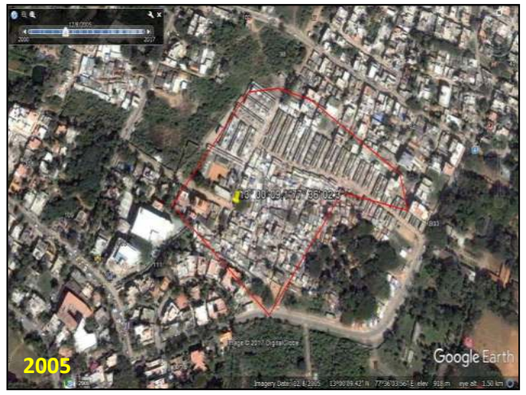







EMPRI Cartography for Byadarahalli kere

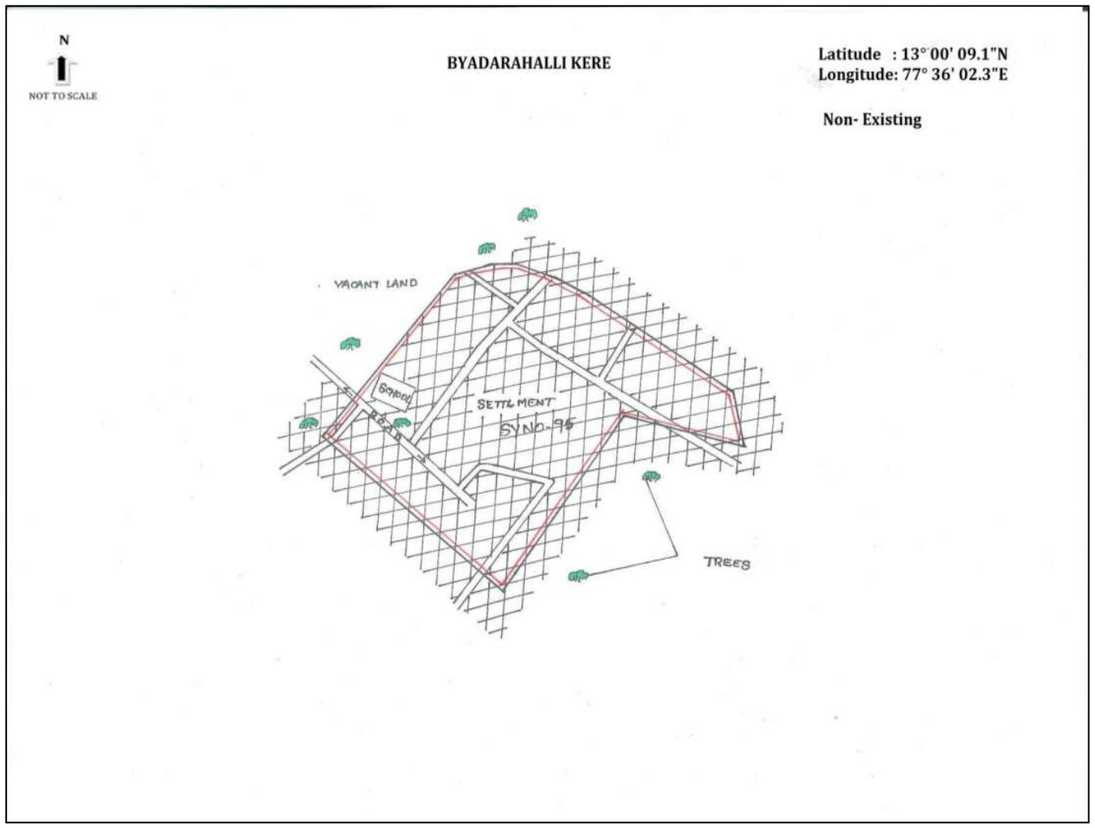

Disclaimer:

- Lake Cartography is for visual purpose only, which describes the features at the time of visit and not to scale.
- Encroachment of lake is only indicative. It needs to be verified with Department of Survey Settlement and Land Records (SSLR), Government of Karnataka.
- This is put out for general information of public at large, so the information is not usable to determine any boundary. Accordingly, the map information is indicative & user shall oneself verify as per prescribed legal procedure the actual boundaries of the survey number. No claim based on this information shall be entertained by the Government or any of its Departments.
- This information is for indicative purpose and is not usable for any legal purposes. Any use by anyone shall be at their own risk and cost.

EMPRI

SSLR Surveyed Map for Byadarahalli kere

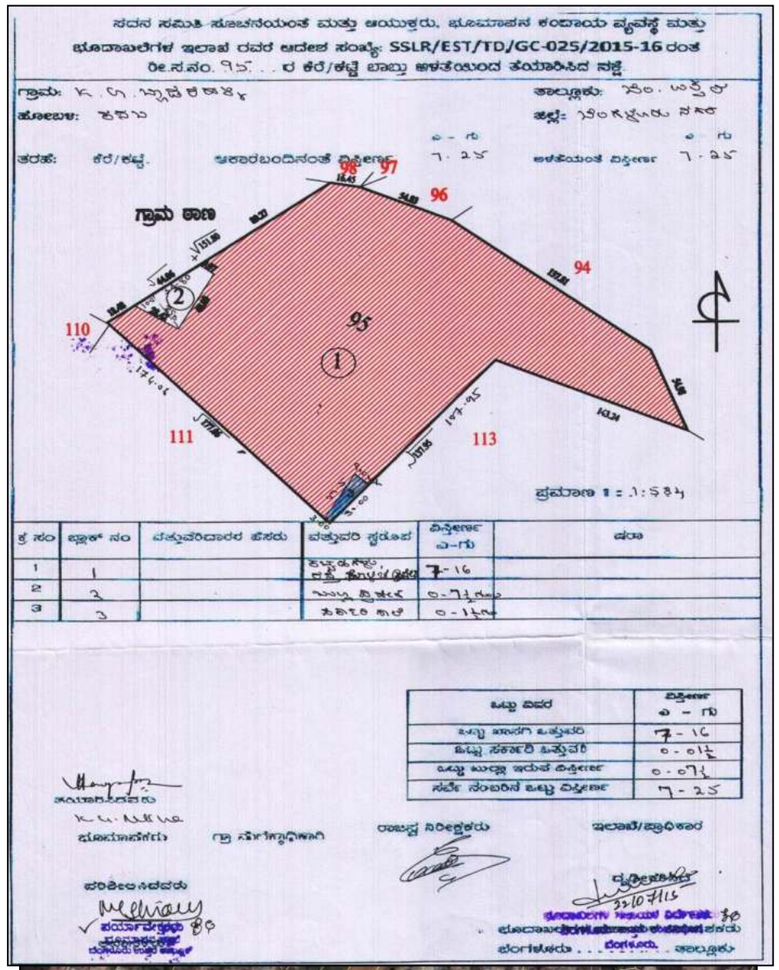

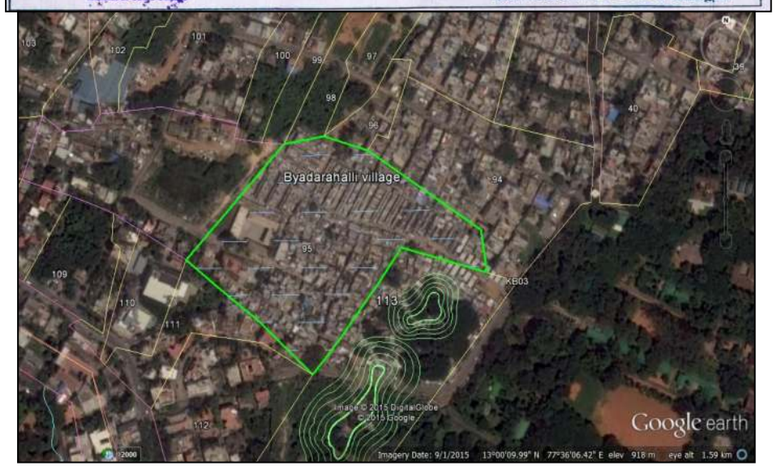

Lake Name: Byataguttapalya Lake **Date of Visit:** 14.12.2015

BASIC INFORMATION				
Other Name : Nil	**EMPRI Code** :BUBNBKbgp_kr1-15			**Maximum Depth** (m): NA
DistrictName: Bengaluru Urban	**MI Tank Reg. No.:** NA			
Taluk Name: Bengaluru North	**Year of Creation** : ≈1957			**Geographical Coordinates**
Hobli Name : Kasaba	**Year of Rejuvenation** :NA			**Lat.13**°00'28.7" N
Village Name	**Survey No.**	**Extent Area (A-G)**	**Source**	**Long.**77°38'15.6" E
Byataguttapalya	14/*	5.09	RTC	**Preservation Authority**
	14/ಪೈಕಿ	0.30		
Total Extent (A-G)		**5.39**	**RTC**	BBMP

MORPHOLOGY	WATER QUALITY	HYDROLOGY
Elevation(m) : 920	**Temperature** (°C) : NA	**Status** : NA
Inlet Drain : NA	**pH** : NA	**Type** : NA
Waste weir : NA	**Conductivity** (µS/cm) : NA	**Source of water** : NA
Sluice gate : NA	**Light Transparency** (m) : NA	**Upstream waterbody:** NA
Fence : NA	**TDS** (mg/l) : NA	
	Turbidity (NTU) : NA	**Downstream waterbody:** NA
Culverts : NA	**DO** (mg/l) : NA	
Check dam : NA	**BOD** (mg/l) : NA	**Nature of Catchment** : Urban
Road : NA	**TKN** (mg/l) : NA	
Surrounding Area: Built up area	**Phosphate** (mg/l) : NA	NA is Not Applicable
	Total Coliform (MPN/100ml): NA	**Date of Sampling** : NA

BIOTIC DATA		SOCIO-ECONOMIC VALUE	
Vegetation Cover	: NA	**Drinking Water**	: NA
Vegetation Type	: NA	**Washing**	: NA
Aquatic Flora	: NA	**Bathing**	: NA
Fauna	: NA	**Livestock Management**	: NA
		Irrigation	: NA
		Fishing	: NA
Amphibian	: NA	**Cultural Activities**	: NA
Reptile	: NA	**Recreational Activity**	: NA
Mammals	: NA	**Others Uses**	: NA

THREATS	
Direct Point Source Pollutants	: NA
Indirect Point Source Pollutants	: NA
Quantity of Sewage Inflow(Cumecs)	: NA
Encroachment	: Park, Playground & buildings
Soil Excavation	: NA
Weeds	: NA

Lake Name: Byataguttapalya Lake

Conservation Strategies		
S.No.	**Issues**	**Strategies**
-	Disused	-









EMPRI Cartography for Byataguttapalya *Kere*

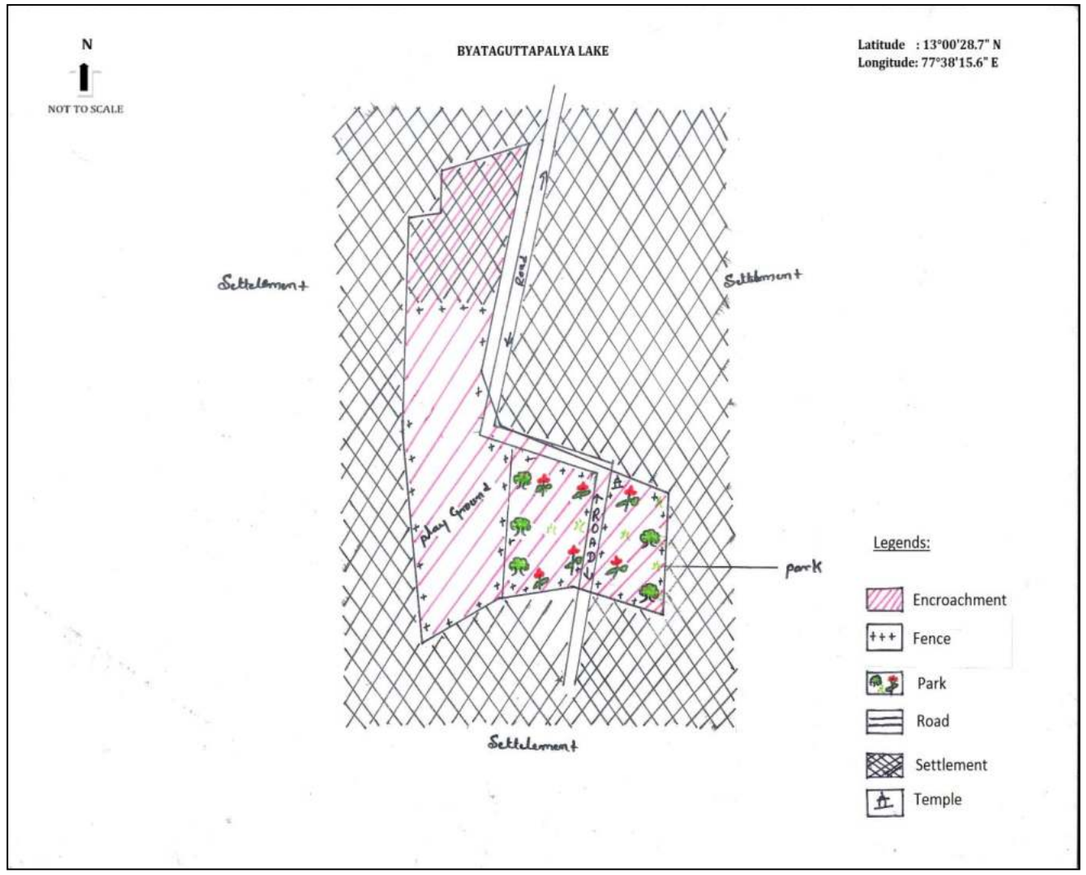

Disclaimer:

- Lake Cartography is for visual purpose only, which describes the features at the time of visit and not to scale.
- Encroachment of lake is only indicative. It needs to be verified with Department of Survey Settlement and Land Records (SSLR), Government of Karnataka.
- This is put out for general information of public at large, so the information is not usable to determine any boundary. Accordingly, the map information is indicative & user shall oneself verify as per prescribed legal procedure the actual boundaries of the survey number. No claim based on this information shall be entertained by the Government or any of its Departments.
- This information is for indicative purpose and is not usable for any legal purposes. Any use by anyone shall be at their own risk and cost.

EMPRI

SSLR Surveyed Map for Byataguttapalya *Kere*

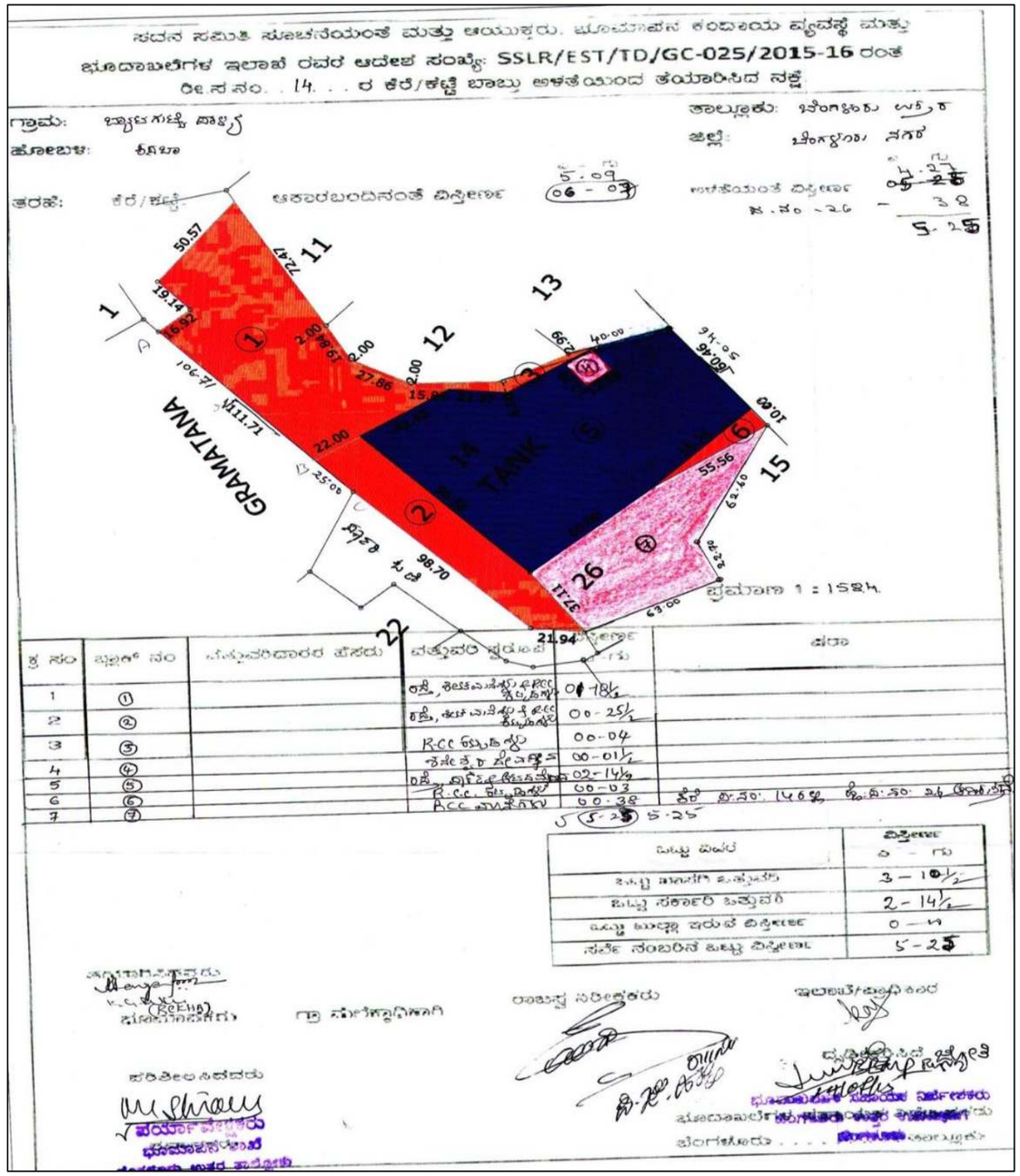

Lake Name: Chikkamaranahalli *Kere* **Date of Visit:** 14.12.2015

BASIC INFORMATION				
Other Name :Nil		**EMPRI Code:**BUBNBKckm_kr1-18		**Maximum Depth** (m): NA
District Name: Bengaluru Urban		**MI Tank Reg. No.:** NA		
Taluk Name : Bengaluru North		**Year of Creation** : ≈1905		**Geographical Coordinates**
Hobli Name : Kasaba		**Year of Rejuvenation** :NA		**Lat.13**°02'03.5"**N**
Village Name	**Survey No.**	**Extent Area (A-G)**	**Source**	**Long.**77°34'13.1"**E**
Chikkamaranahalli	43	26.10	KLCR	**Preservation Authority**
Geddalahalli	19	8.35	RTC	
Nagashettyhalli	75	8.03	RTC	
Total Extent (A-G)		**43.08**	-	BBMP

MORPHOLOGY		WATER QUALITY		HYDROLOGY	
Elevation(m)	: 910	**Temperature** (°C)	: NA	**Status**	: NA
Inlet Drain	: NA	**pH**	: NA	**Type**	: NA
Waste weir	: NA	**Conductivity** (µS/cm)	: NA	**Source of water**	: NA
Sluice gate	: NA	**Light Transparency** (m)	: NA	**Upstream water body:** NA	
Fence	: NA	**TDS** (mg/l)	: NA		
		Turbidity (NTU)	: NA	**Downstream water body:** NA	
Culverts	: NA	**DO** (mg/l)	: NA		
Check dam	: NA	**BOD** (mg/l)	: NA		
Road	: NA	**TKN** (mg/l)	: NA	**Nature of Catchment**	
Surrounding Area : Settlement		**Phosphate** (mg/l)	: NA	:Urban	
		Total Coliform (MPN/100ml): NA		NA is Not Applicable	
				Date of Sampling : NA	

BIOTIC DATA		SOCIO-ECONOMIC VALUE	
Vegetation Cover	: NA	**Drinking Water**	: NA
Vegetation Type	: NA	**Washing**	: NA
Aquatic Flora	: NA	**Bathing**	: NA
Fauna	: NA	**Livestock Management**	: NA
		Irrigation	: NA
		Fishing	: NA
Amphibian	: NA	**Cultural Activities**	: NA
Reptile	: NA	**Recreational Activity**	: NA
Mammals	: NA	**Others Uses**	: NA

THREATS	
Direct Point Source Pollutants	: NA
Indirect Point Source Pollutants	: NA
Quantity of Sewage Inflow (Cumecs)	: NA
Encroachment	: Dollars colony & ISRO building
Soil Excavation	: NA
Weeds	: NA

Lake Name: Chikkamaranahalli *Kere*

Conservation Strategies		
S.No.	**Issues**	**Strategies**
-	Disused	-









EMPRI Cartography for Chikkamaranahalli *Kere*

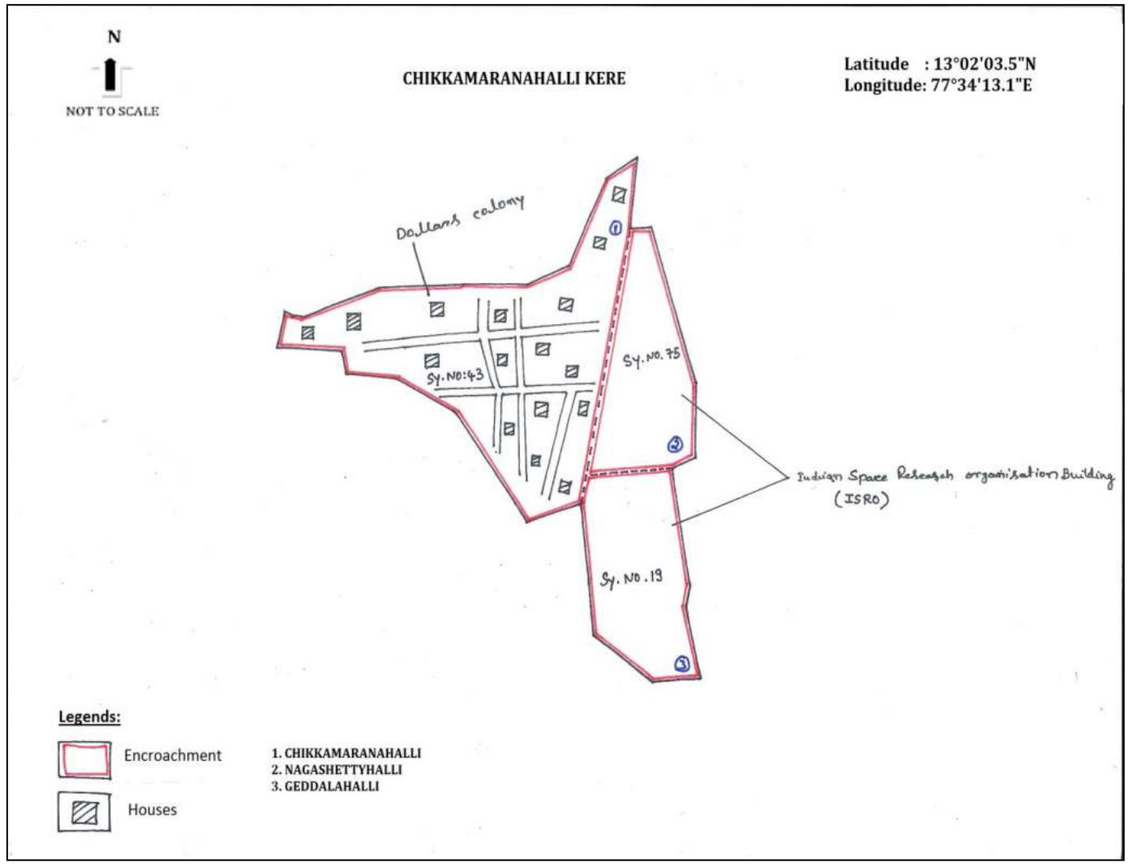

Disclaimer:

- Lake Cartography is for visual purpose only, which describes the features at the time of visit and not to scale.
- Encroachment of lake is only indicative. It needs to be verified with Department of Survey Settlement and Land Records (SSLR), Government of Karnataka.
- This is put out for general information of public at large, so the information is not usable to determine any boundary. Accordingly, the map information is indicative & user shall oneself verify as per prescribed legal procedure the actual boundaries of the survey number. No claim based on this information shall be entertained by the Government or any of its Departments.
- This information is for indicative purpose and is not usable for any legal purposes. Any use by anyone shall be at their own risk and cost.

EMPRI

SLR Village & Surveyed Map for Chikkamaranahalli *Kere*

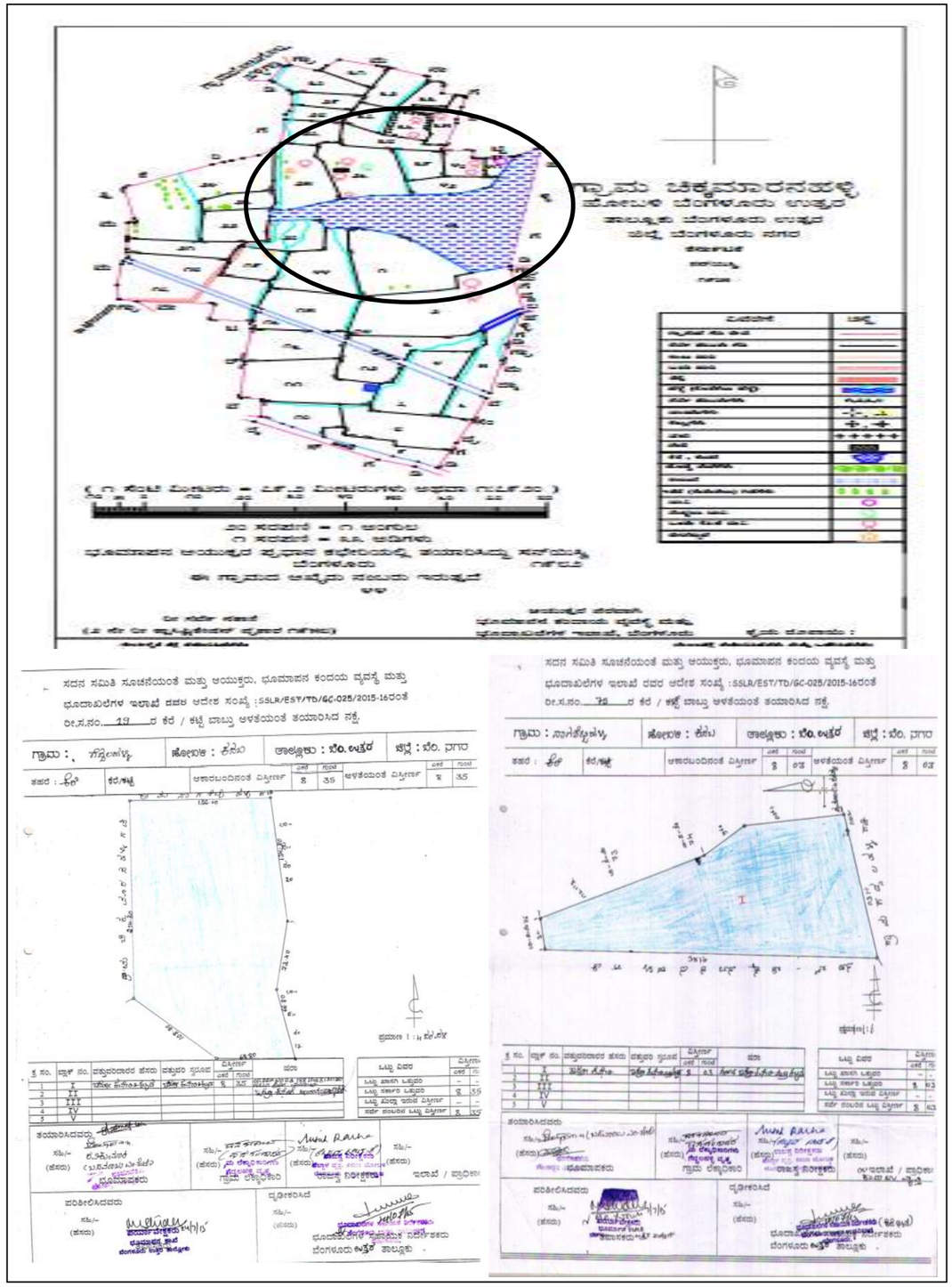

Bengaluru Lakes

Lake Name: Devara Jeevanahalli *Kere* **Date of Visit:** 14.12.2015

BASIC INFORMATION				
Other Name : Nil		**EMPRI Code:**BUBNBKdvj_kr1-19		**Maximum Depth** (m): NA
District Name: Bengaluru Urban		**MI Tank Reg. No.:** Nil		
Taluk Name: Bengaluru North		**Year of Creation:** ≈1927		**Geographical Coordinates**
Hobli Name: Kasaba		**Year of Rejuvenation** :NA		**Lat.** 13°00'37.4" N
Village Name	**Survey No.**	**Extent Area (A-G)**	**Source**	**Long.** 77°36'20.8" E
Devara Jeevanahalli	22	14.13	RTC	**Preservation Authority**
Total Extent (A-G)		**14.13**	**RTC**	BBMP

MORPHOLOGY	WATER QUALITY	HYDROLOGY
Elevation(m) : 921	**Temperature** (°C):NA	**Status** : NA
Inlet Drain : NA	**pH** :NA	**Type** : NA
Waste weir : NA	**Conductivity** (µS/cm): NA	**Source of water** : NA
Sluice gate : NA	**Light Transparency** (m):NA	**Upstream water body** : NA
Fence : NA	**TDS** (mg/l) :NA	
	Turbidity (NTU) :NA	**Downstream water body:** NA
Culverts : NA	**DO** (mg/l) :NA	**Nature of Catchment** :Urban
Check dam : NA	**BOD** (mg/l) :NA	
Road : NA	**TKN** (mg/l) :NA	NA is Not Applicable
Surrounding Area: Settlement	**Phosphate** (mg/l) :NA	
	Total Coliform (MPN/100ml): NA	**Date of Sampling** : NA

BIOTIC DATA		SOCIO-ECONOMIC VALUE	
Vegetation Cover	: NA	**Drinking Water**	: NA
Vegetation Type	: NA	**Washing**	: NA
Aquatic Flora	: NA	**Bathing**	: NA
Fauna	: NA	**Livestock Management**	: NA
		Irrigation	: NA
		Fishing	: NA
Amphibian	: NA	**Cultural Activities**	: NA
Reptile	: NA	**Recreational Activity**	: NA
Mammals	: NA	**Others Uses**	: NA

THREATS	
Direct Point Source Pollutants	: NA
Indirect Point Source Pollutants	: NA
Quantity of Sewage Inflow (Cumecs)	: NA
Encroachment	: Govt. Urdu model Primary Girls School Playground & Buildings
Soil Excavation	: NA
Weeds	: NA

Lake Name: Devara Jeevanahalli *Kere*

Conservation Strategies		
S.No.	**Issues**	**Strategies**
-	Disused	-

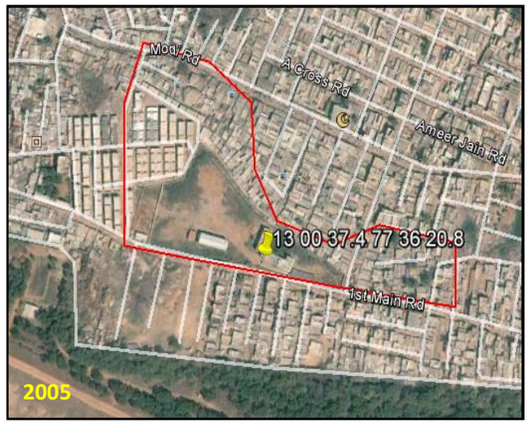







EMPRI Cartography for Devara Jeevanahalli *Kere*

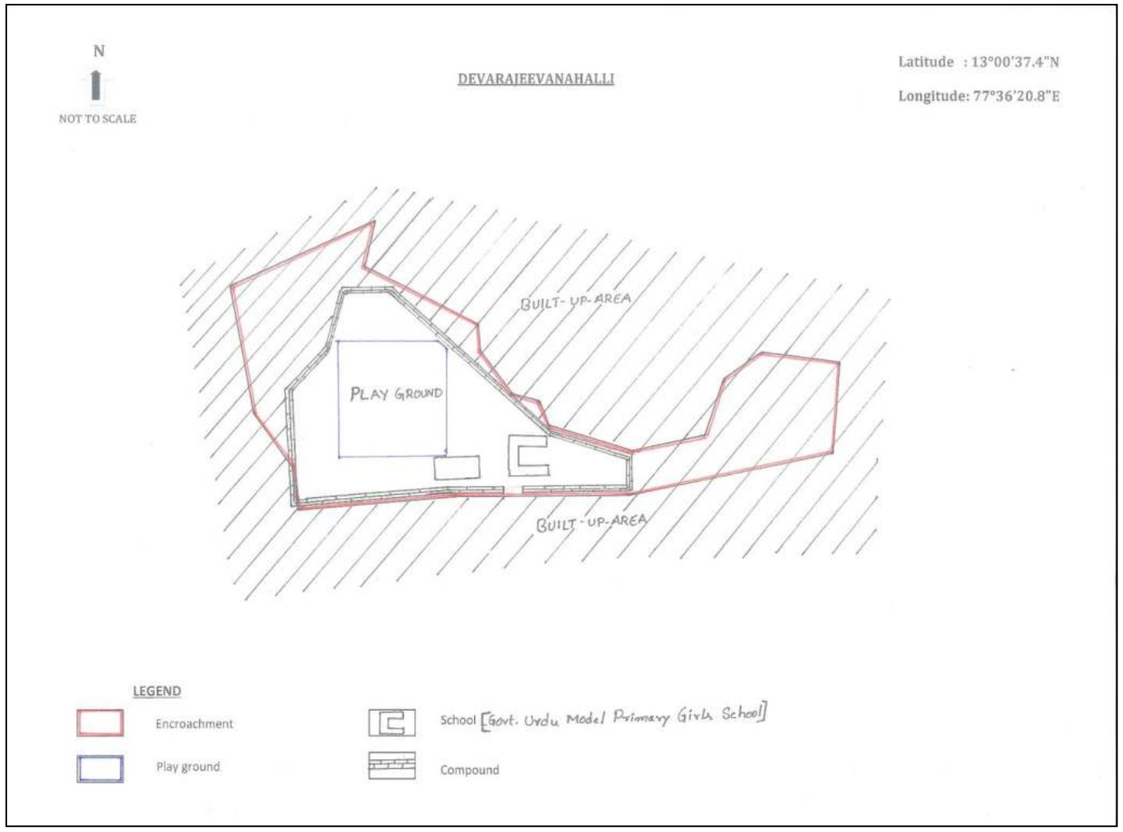

Disclaimer:

- Lake Cartography is for visual purpose only, which describes the features at the time of visit and not to scale.
- Encroachment of lake is only indicative. It needs to be verified with Department of Survey Settlement and Land Records (SSLR), Government of Karnataka.
- This is put out for general information of public at large, so the information is not usable to determine any boundary. Accordingly, the map information is indicative & user shall oneself verify as per prescribed legal procedure the actual boundaries of the survey number. No claim based on this information shall be entertained by the Government or any of its Departments.
- This information is for indicative purpose and is not usable for any legal purposes. Any use by anyone shall be at their own risk and cost.

EMPRI

SSLR Surveyed Map for Devara Jeevanahalli *Kere*

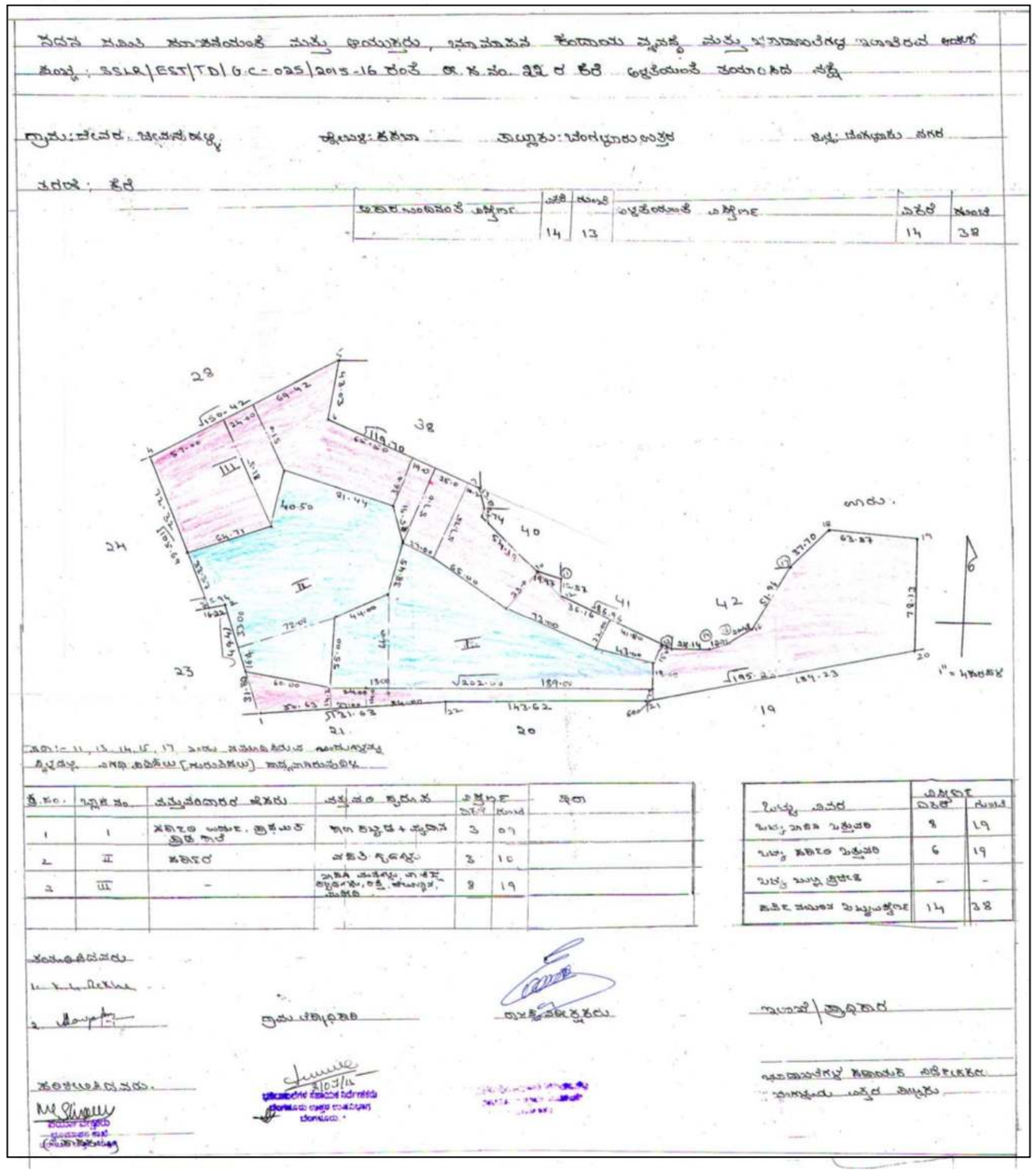

Bengaluru Lakes

Lake Name: Dandu Upparahalli *Kere* **Date of Visit:** 03.09.2016

BASIC INFORMATION				
Other Name : Millers Tank		**EMPRI Code:**BUBNBKduh_kr1-20		**Maximum Depth** (m): NA
District Name: Bengaluru Urban		**MI Tank Reg. No.:** Nil		
Taluk Name: Bengaluru North		**Year of Creation:** ≈1890		**Geographical Coordinates**
Hobli Name: Kasaba		**Year of Rejuvenation :**NA		**Lat:**12° 59' 33.8"N
Village Name	**Survey No.**	**Extent Area (A-G)**	**Source**	**Long:**77° 35' 40.2"E
DonduUpparahalli	2	(SSLR)13.02	SSLR	**Preservation Authority**
Total Extent (A-G)		**13.02**	**SSLR**	BBMP

MORPHOLOGY	WATER QUALITY	HYDROLOGY
Elevation(m) : 944	**Temperature** (°C) : NA	**Status** : NA
Inlet Drain : NA	**pH** : NA	**Type** : NA
Waste weir : NA	**Conductivity** (µS/cm): NA	**Source of water** : NA
Sluice gate : NA	**Light Transparency** (m): NA	**Upstream water body** : NA
Fence : NA	**TDS** (mg/l) : NA	
	Turbidity (NTU) : NA	**Downstream water body** :NA
Culverts : NA	**DO** (mg/l) : NA	
Check dam : NA	**BOD** (mg/l) : NA	
Road : NA	**TKN** (mg/l) : NA	**Nature of Catchment** :Urban
Surrounding Area: Buildings, play Ground & Temple	**Phosphate** (mg/l) : NA	NA is Not Applicable
	Total Coliform (MPN/100ml): NA	**Date of Sampling :** NA

BIOTIC DATA	SOCIO-ECONOMIC VALUE
Vegetation Cover : NA	**Drinking Water** : NA
Vegetation Type : NA	**Washing** : NA
Aquatic Flora : NA	**Bathing** : NA
Fauna : NA	**Livestock Management** : NA
	Irrigation : NA
	Fishing : NA
Amphibian : NA	**Cultural Activities** : NA
Reptile : NA	**Recreational Activity** : NA
Mammals : NA	**Others Uses** : NA

THREATS	
Direct Point Source Pollutants	: NA
Indirect Point Source Pollutants	: NA
Quantity of Sewage Inflow (Cumecs)	: NA
Encroachment	: Mount Carmel Collage Play Ground, Buildings, Temple & Road
Soil Excavation	: NA
Weeds	: NA

Lake Name: Dandu Upparahalli *Kere*

Conservation Strategies		
S.No.	**Issues**	**Strategies**
-	Disused	-









EMPRI Cartography for DanduUpparahalli *Kere*

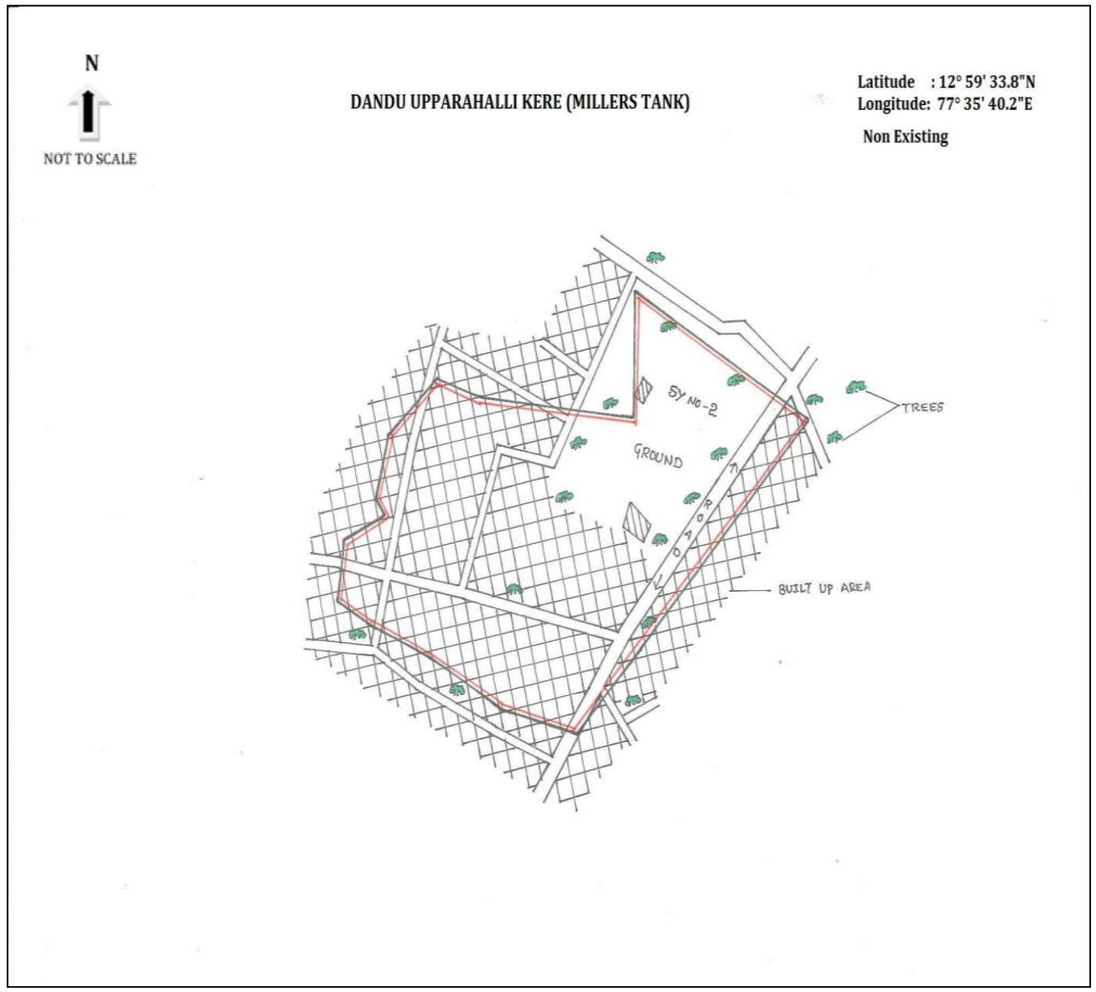

Disclaimer:

- Lake Cartography is for visual purpose only, which describes the features at the time of visit and not to scale.
- Encroachment of lake is only indicative. It needs to be verified with Department of Survey Settlement and Land Records (SSLR), Government of Karnataka.
- This is put out for general information of public at large, so the information is not usable to determine any boundary. Accordingly, the map information is indicative & user shall oneself verify as per prescribed legal procedure the actual boundaries of the survey number. No claim based on this information shall be entertained by the Government or any of its Departments.
- This information is for indicative purpose and is not usable for any legal purposes. Any use by anyone shall be at their own risk and cost.

EMPRI

SSLR Surveyed Map for DanduUpparahalli *Kere*



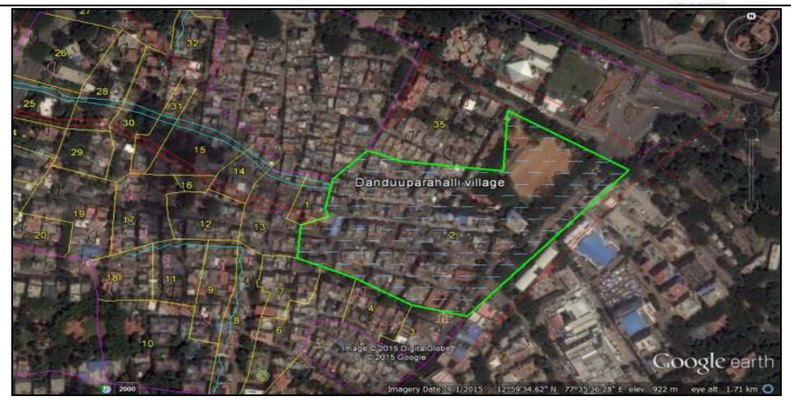

Lake Name: Domluru *Kere* **Date of Visit:** 31.08.2016

BASIC INFORMATION				
Other Name : Nil	**EMPRI Code:** BUBNBKdml_kr1-27			**Maximum Depth** (m): NA
District Name: Bengaluru Urban	**MI Tank Reg. No.:** Nil			
Taluk Name: Bengaluru North	**Year of Creation:** ≈1904			**Geographical Coordinates**
Hobli Name: Kasaba	**Year of Rejuvenation :**Nil			**Lat:** 12° 58' 06.9"N
Village Name	**Survey No.**	**Extent Area (A-G)**	**Source**	**Long:** 77° 37' 59.0"E
Domluru	9	30.30	GIS	**Preservation Authority**
Dokkanahalli	13	8.03	GIS	
Total Extent (A-G)		**38.33**	**GIS**	BBMP

MORPHOLOGY	WATER QUALITY	HYDROLOGY
Elevation(m) : 905	**Temperature** (°C) : NA	**Status** : NA
Inlet Drain : NA	**pH** : NA	**Type** : NA
Waste weir : NA	**Conductivity** (µS/cm): NA	**Source of water** : NA
Sluice gate : NA	**Light Transparency** (m): NA	**Upstream water body** : NA
Fence : NA	**TDS** (mg/l) : NA	
	Turbidity (NTU) : NA	**Downstream water body** :NA
Culverts : NA	**DO** (mg/l) : NA	
Check dam : NA	**BOD** (mg/l) : NA	
Road : NA	**TKN**(mg/l) : NA	**Nature of Catchment** :Urban
Surrounding Area: Buildings, ISRO Housing Colony	**Phosphate** (mg/l) : NA	NA is Not Applicable
	Total Coliform (MPN/100ml): NA	**Date of Sampling :** NA

BIOTIC DATA	SOCIO-ECONOMIC VALUE
Vegetation Cover : NA	**Drinking Water** : NA
Vegetation Type : NA	**Washing** : NA
Aquatic Flora : NA	**Bathing** : NA
Aquatic Fauna : NA	**Livestock Management:** NA
	Irrigation : NA
	Fishing : NA
Amphibian : NA	**Cultural Activities** : NA
Reptile : NA	**Recreational Activity** : NA
Mammals : NA	**Others Uses** : NA

THREATS	
Direct Point Source Pollutants	: NA
Indirect Point Source Pollutants	: NA
Quantity of Sewage Inflow (Cumecs**)**	: NA
Encroachment	: ISRO Housing Colony & Defence Colony
Soil Excavation	: NA
Weeds	: NA

Lake Name: Domluru *Kere*

Conservation Strategies		
S.No.	**Issues**	**Strategies**
-	Disused	-

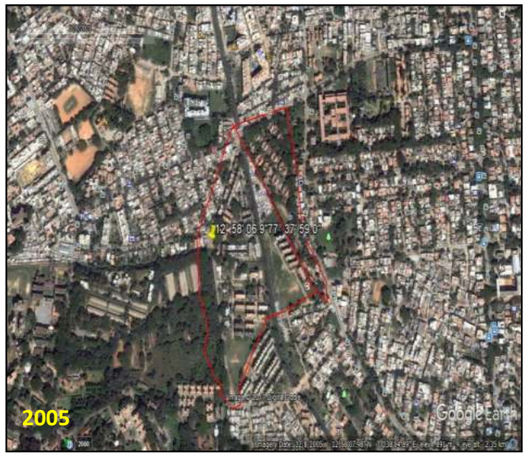







EMPRI Cartography for Domluru *Kere*

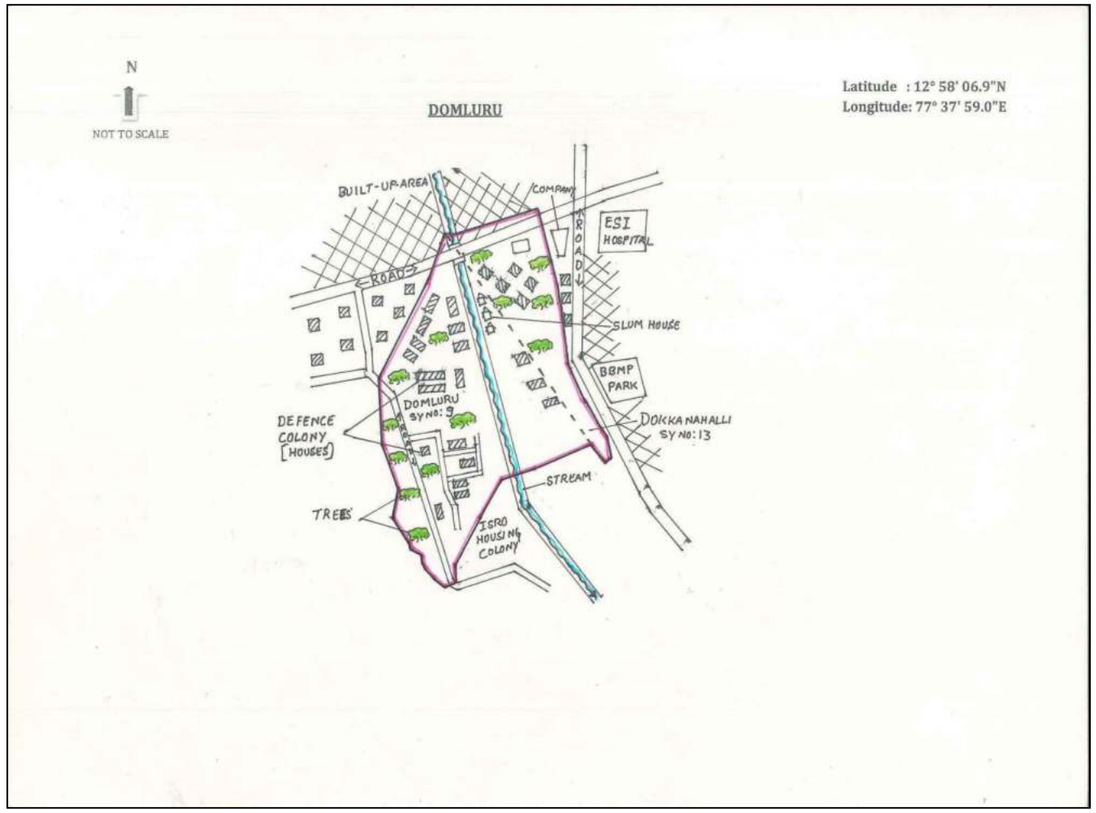

Disclaimer:

- Lake Cartography is for visual purpose only, which describes the features at the time of visit and not to scale.
- Encroachment of lake is only indicative. It needs to be verified with Department of Survey Settlement and Land Records (SSLR), Government of Karnataka.
- This is put out for general information of public at large, so the information is not usable to determine any boundary. Accordingly, the map information is indicative & user shall oneself verify as per prescribed legal procedure the actual boundaries of the survey number. No claim based on this information shall be entertained by the Government or any of its Departments.
- This information is for indicative purpose and is not usable for any legal purposes. Any use by anyone shall be at their own risk and cost.

EMPRI

SSLR Village Map for Domluru *Kere*

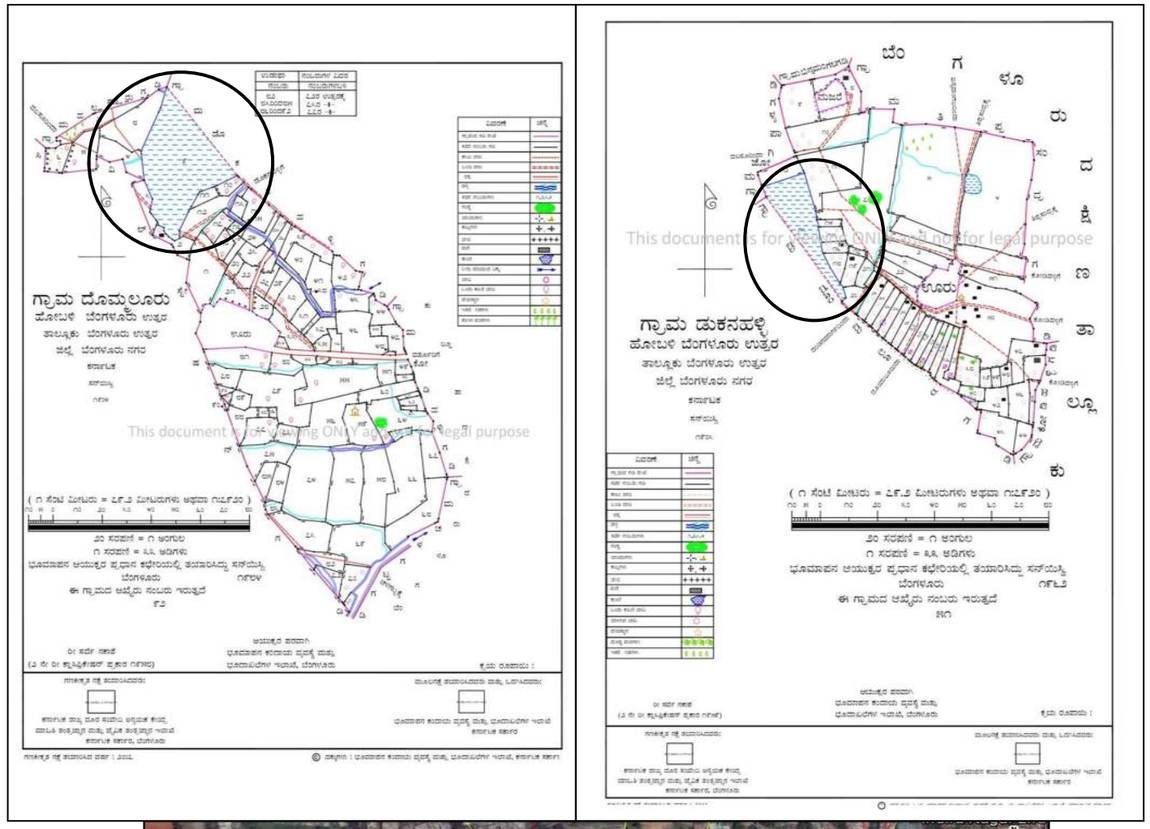

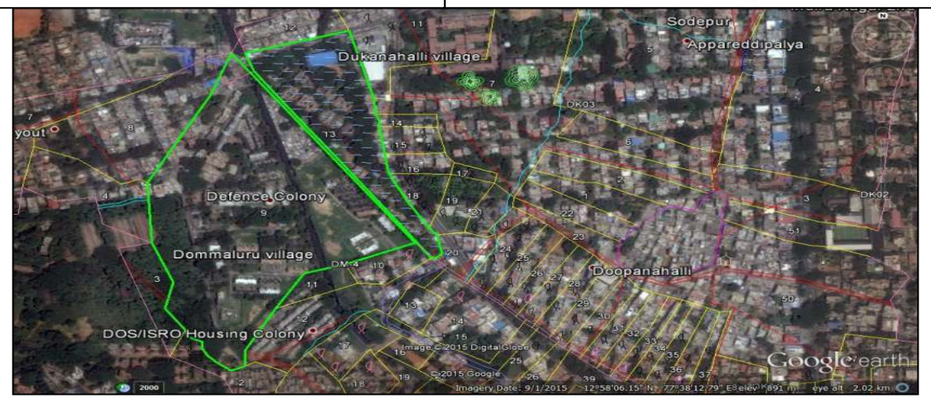

Lake Name: Geddalahalli *Kere* **Date of Visit:** 14.12.2015

BASIC INFORMATION				
Other Name :Nil	**EMPRI Code:**BUBNBKgdh_kr1-32			**Maximum Depth** (m): NA
District Name: Bengaluru Urban	**MI Tank Reg. No.** : Nil			
Taluk Name: Bengaluru North	**Year of Creation** : ≈1905			**Geographical Coordinates**
Hobli Name: Kasaba	**Year of Rejuvenation** :Nil			**Lat.**13°01'48.5" N
Village Name	**Survey No.**	**Extent Area (A-G)**	**Source**	**Long.**77°34'28.8" E
Geddalahalli	3	21.18	RTC	**Preservation Authority**
Total Extent (A-G)		**21.18**	**RTC**	BBMP

MORPHOLOGY	WATER QUALITY	HYDROLOGY
Elevation(m) : 927	**Temperature** (°C) : NA	**Status** : NA
Inlet Drain : NA	**pH** : NA	**Type** : NA
Waste weir : NA	**Conductivity** (µS/cm): NA	**Source of water** : NA
Sluice gate : NA	**Light Transparency** (m): NA	**Upstream water body:** NA
Fence : NA	**TDS** (mg/l) : NA	
	Turbidity (NTU) : NA	**Downstream water body:** NA
Culverts : NA	**DO** (mg/l) : NA	
Check dam : NA	**BOD** (mg/l) : NA	**Nature of Catchment** :Urban
Road : NA	**TKN** (mg/l) : NA	
Surrounding Area: Settlement	**Phosphate** (mg/l) : NA	NA is Not Applicable
	Total Coliform (MPN/100ml): NA	**Date of Sampling** : NA

BIOTIC DATA	SOCIO-ECONOMIC VALUE
Vegetation Cover : NA	**Drinking Water** : NA
Vegetation Type : NA	**Washing** : NA
Aquatic Flora : NA	**Bathing** : NA
Fauna : NA	**Livestock Management** : NA
	Irrigation : NA
	Fishing : NA
Amphibian : NA	**Cultural Activities** : NA
Reptile : NA	**Recreational Activity** : NA
Mammals : NA	**Others Uses** : NA

THREATS	
Direct Point Source Pollutants	: NA
Indirect Point Source Pollutants	: NA
Quantity of Sewage Inflow (Cumecs)	: NA
Encroachment	: Houses, graveyard
Soil Excavation	: NA
Weeds	: NA

Lake Name: Geddalahalli *Kere*

Conservation Strategies		
S.No.	**Issues**	**Strategies**
-	Disused	-







EMPRI Cartography for Geddalahalli *Kere*

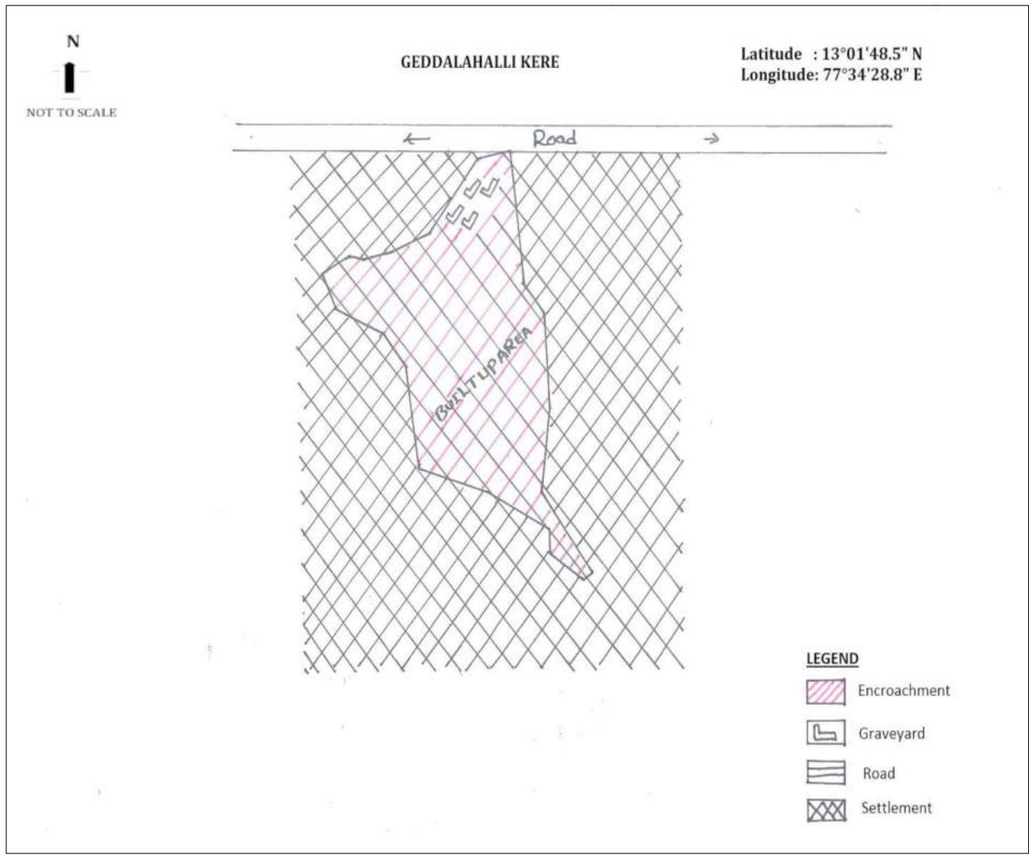

Disclaimer:

- Lake Cartography is for visual purpose only, which describes the features at the time of visit and not to scale.
- Encroachment of lake is only indicative. It needs to be verified with Department of Survey Settlement and Land Records (SSLR), Government of Karnataka.
- This is put out for general information of public at large, so the information is not usable to determine any boundary. Accordingly, the map information is indicative & user shall oneself verify as per prescribed legal procedure the actual boundaries of the survey number. No claim based on this information shall be entertained by the Government or any of its Departments.
- This information is for indicative purpose and is not usable for any legal purposes. Any use by anyone shall be at their own risk and cost.

EMPRI

SSLR Surveyed Map for Geddalahalli *Kere*

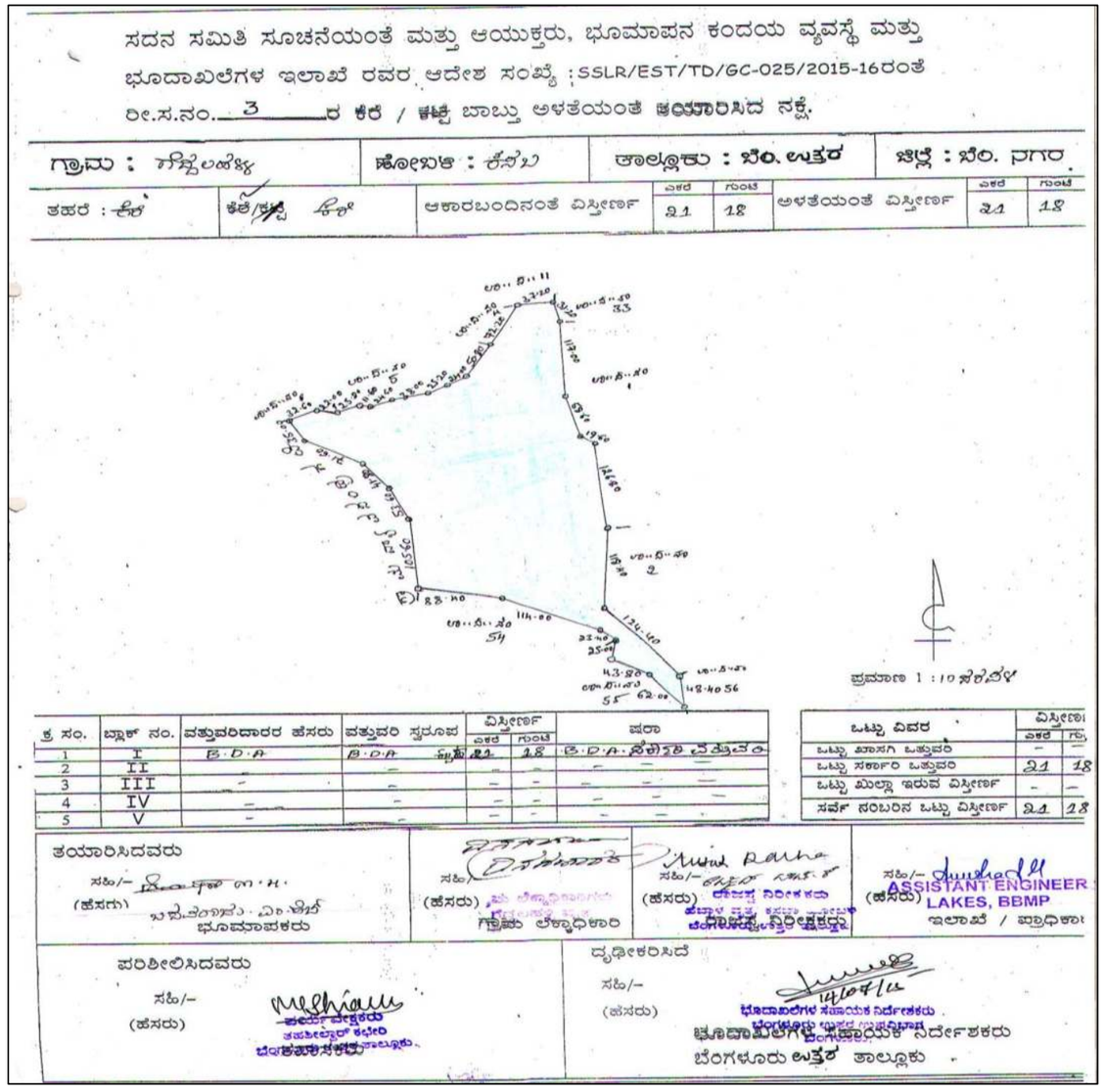

Lake Name: Hanumanthapura *Kere* **Date of Visit:** 20.07.2016

BASIC INFORMATION			
Other Name : Jakkarayana *Kere*	**EMPRI Code:** BUBNBKhnm_kr1-33		**Maximum Depth** (m): NA
District Name: Bengaluru Urban	**MI Tank Reg. No.:** Nil		
Taluk Name: Bengaluru North	**Year of Creation:** ≈1904		**Geographical Coordinates**
Hobli Name: Kasaba	**Year of Rejuvenation :**Nil		**Lat:** 12° 59' 21.5" N
Village Name	**Survey No.**	**Extent Area (A-G)**	**Source**	**Long:** 77° 34' 15.9" E
Hanumanthapura	56	18.35	SSLR	**Preservation Authority**
Total Extent (A-G)		**18.35**	**SSLR**	BBMP

MORPHOLOGY	WATER QUALITY	HYDROLOGY
Elevation(m): **886**	**Temperature** (°C): NA	**Status** : NA
Inlet Drain :NA	**pH** : NA	**Type** : NA
Waste weir :NA	**Conductivity** (µS/cm): NA	**Source of water** : NA
Sluice gate :NA	**Light Transparency** (m): NA	**Upstream water body** : NA
Fence : NA	**TDS** (mg/l) : NA	
	Turbidity (NTU) : NA	**Downstream water body:** NA
Culverts : NA	**DO** (mg/l) : NA	
Check dam : NA	**BOD** (mg/l) : NA	
Road : NA	**TKN**(mg/l) : NA	**Nature of Catchment** :Urban
Surrounding Area: Urban, Metro station, Mantri Square & buildings	**Phosphate** (mg/l) : NA	
	Total Coliform (MPN/100ml): NA	NA is Not Applicable
		Date of Sampling : NA

BIOTIC DATA	SOCIO-ECONOMIC VALUE
Vegetation Cover : NA	**Drinking Water** : NA
Vegetation Type : NA	**Washing** : NA
Aquatic Flora : NA	**Bathing** : NA
Fauna : NA	**Livestock Management** : NA
	Irrigation : NA
	Fishing : NA
Amphibian : NA	**Cultural Activities** : NA
Reptile : NA	**Recreational Activity** : NA
Mammals : NA	**Others Uses** : NA

THREATS	
Direct Point Source Pollutants	: NA
Indirect Point Source Pollutants	: NA
Quantity of Sewage Inflow (Cumecs)	: NA
Encroachment	: Slum Area, Metro, Railway Area, Buildings & Temple
Soil Excavation	: NA
Weeds	: NA

Lake Name: Hanumanthapura *Kere*

Conservation Strategies		
S.No.	**Issues**	**Strategies**
-	Disused	-









EMPRI Cartography for Hanumanthapura *Kere*

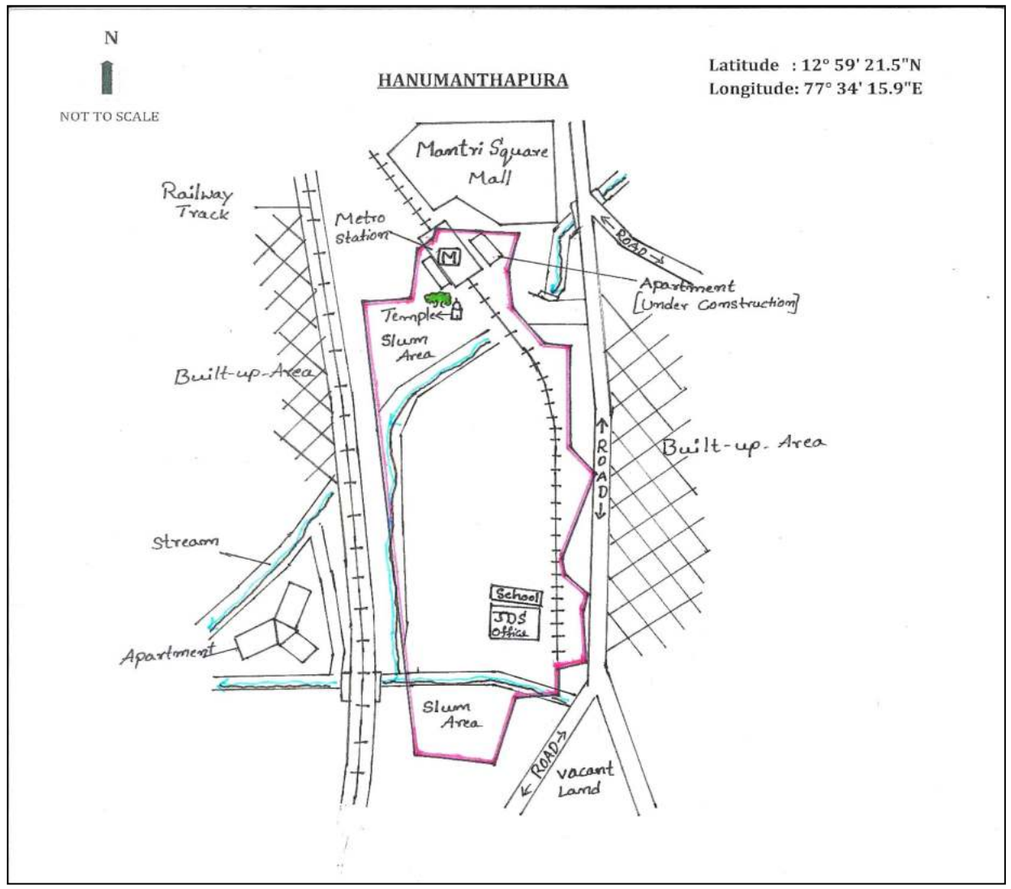

Disclaimer:

- Lake Cartography is for visual purpose only, which describes the features at the time of visit and not to scale.
- Encroachment of lake is only indicative. It needs to be verified with Department of Survey Settlement and Land Records (SSLR), Government of Karnataka.
- This is put out for general information of public at large, so the information is not usable to determine any boundary. Accordingly, the map information is indicative & user shall oneself verify as per prescribed legal procedure the actual boundaries of the survey number. No claim based on this information shall be entertained by the Government or any of its Departments.
- This information is for indicative purpose and is not usable for any legal purposes. Any use by anyone shall be at their own risk and cost.

EMPRI

SSLR Map for Hanumanthapura *Kere*

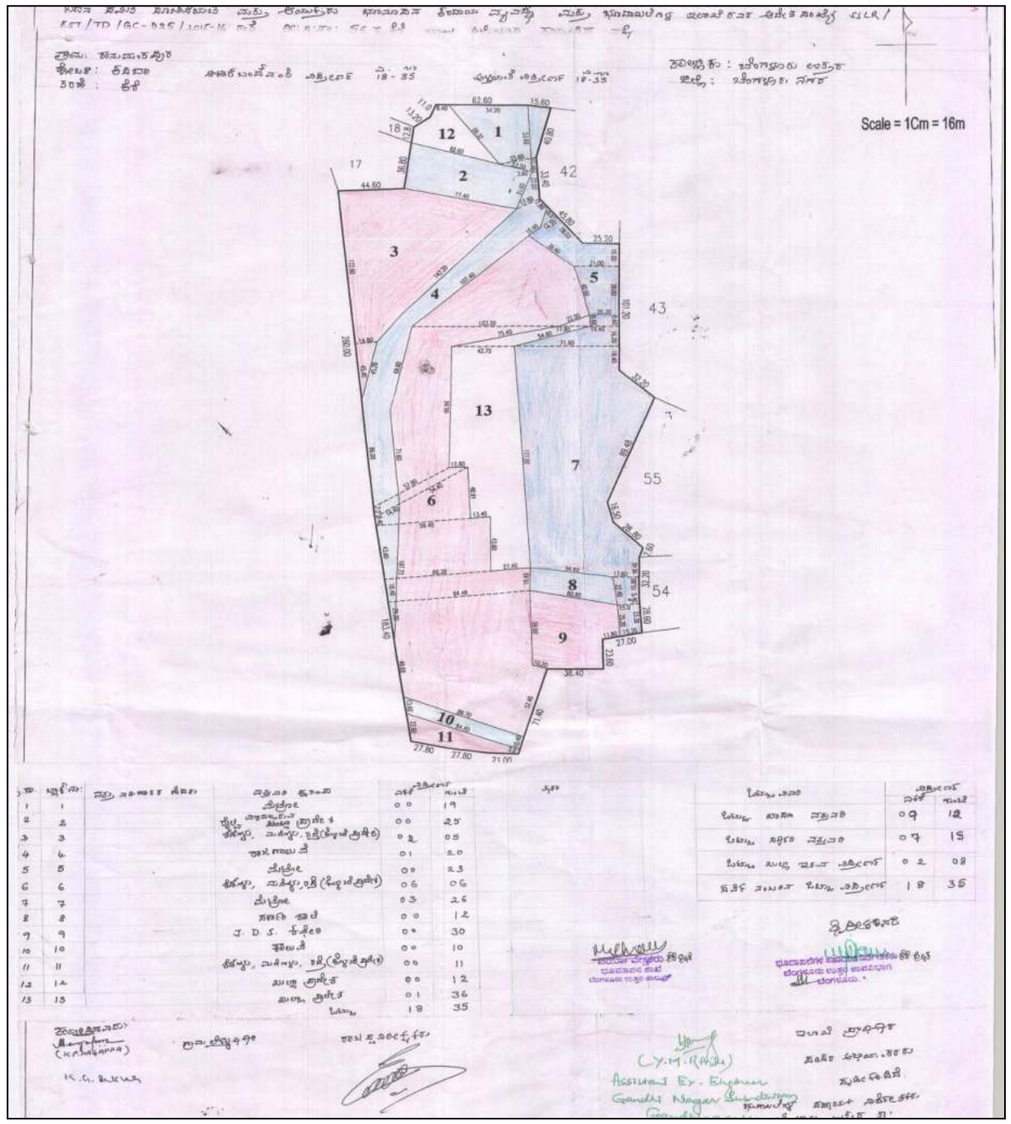

Lake Name: Hebbal *Kere* **Date of Visit:** 09.12.2015

BASIC INFORMATION		
Other Name :Nil	**EMPRI Code:**BUBNBKhbl_kr1-34	**Maximum Depth** (m): 5
District Name: Bengaluru Urban	**MI Tank Reg. No.** :Nil	
Taluk Name: Bengaluru North	**Year of Creation** : ≈1914	**Geographical Coordinates**
Hobli Name: Kasaba	**Year of Rejuvenation** :1999-2000 & 2000-01	**Lat.**13° 02'40.7" N

Village Name	Survey No.	Extent Area (A-G)	Source	**Long.**77°35'03.2"E
Hebbal	38	92.26	**RTC**	**Preservation Authority**
Kodigihalli	37	99.33		KLCDA
Total Extent (A-G)		**192.19**	**RTC**	

MORPHOLOGY	WATER QUALITY	Inlet	HYDROLOGY
Elevation(m) :900	**Temperature** (°C)	25.4	**Status** : Polluted
Inlet Drain :2	**pH**	7.5	**Type** : Perennial
Waste weir :1	**Conductivity** (µS/cm)	892	**Source of water** :Rain & Drain fed
Sluice gate :Nil	**Light Transparency** (m)	UM	**Upstream water body:** Matti *Kere*
Fence : Mesh	**TSS** (mg/l)	8	
	TDS (mg/l)	600	
	Turbidity (NTU)	10	**Downstream water body:** Nagawara lake
Culverts :1	**DO** (mg/l)	4	
Check dam :Nil	**BOD** (mg/l)	4	
Road :2	**COD** (mg/l)	80	
Surrounding Area: Buildings (Residential & commercial), Ring road &Military Farm & Orchard	**TKN** (mg/l)	1	**Nature of Catchment** :Urban
	Phosphate (mg/l)	2	UM is Unable to Measure due to weeds
	Total Coliform (MPN/100ml)	>1600	**Date of Sampling :** 22.11.2017

BIOTIC DATA	SOCIO-ECONOMIC VALUE
Vegetation Cover :Partial	**Drinking Water** : Not Observed
Vegetation Type :Growing on Bank, aquatic plants	**Washing** : Not Observed
Aquatic Flora :Emergent, Submerged, Free floating	**Bathing** : Not Observed
Fauna :Birds (Pelican, dater, egret, common coot, grey heroin, heroin), Butterfly & Dragonfly	**Livestock Management** : Not Observed
	Irrigation : Not Observed
	Fishing :Yes
Amphibian : Not Observed	**Cultural Activities** : Not Observed
Reptile : Not Observed	**Recreational Activity** : Not Observed
Mammals : Not Observed	**Others Uses** :Park maintenance

THREATS	
Direct Point Source Pollutants	:Nil
Indirect Point Source Pollutants	: Sewage & Road runoff
Quantity of Sewage Inflow (Cumecs)	: No flow through Storm water drain
Encroachment	: Road, Nursery (10%)
Soil Excavation	:Nil
Weeds	: Partial (water hyacinth)

Lake Name: Hebbal *Kere*

Conservation Strategies		
S.No.	**Issues**	**Strategies**
1	Sewage Inflow	Upgrade the existing STP and allow only treated water into lake after passing through wetland













EMPRI Cartography for Hebbal *Kere*

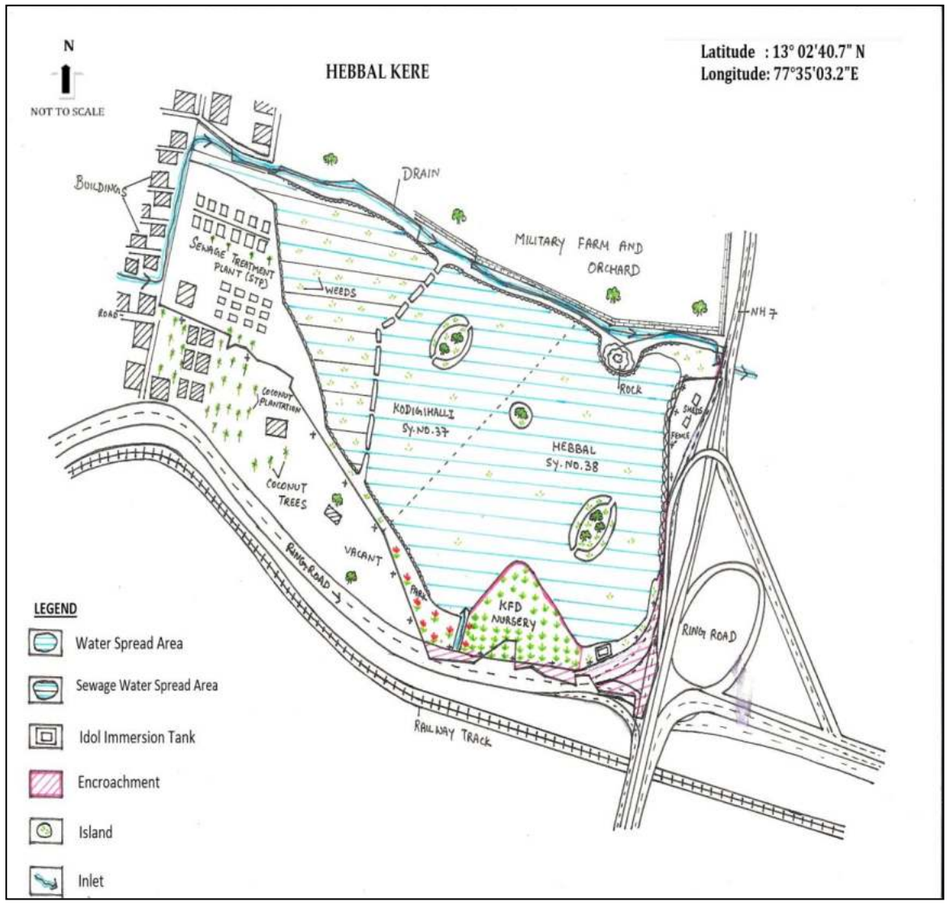

Disclaimer:

- Lake Cartography is for visual purpose only, which describes the features at the time of visit and not to scale.
- Encroachment of lake is only indicative. It needs to be verified with Department of Survey Settlement and Land Records (SSLR), Government of Karnataka.
- This is put out for general information of public at large, so the information is not usable to determine any boundary. Accordingly, the map information is indicative & user shall oneself verify as per prescribed legal procedure the actual boundaries of the survey number. No claim based on this information shall be entertained by the Government or any of its Departments.
- This information is for indicative purpose and is not usable for any legal purposes. Any use by anyone shall be at their own risk and cost.

EMPRI

SSLR Surveyed Map for Hebbal *Kere*

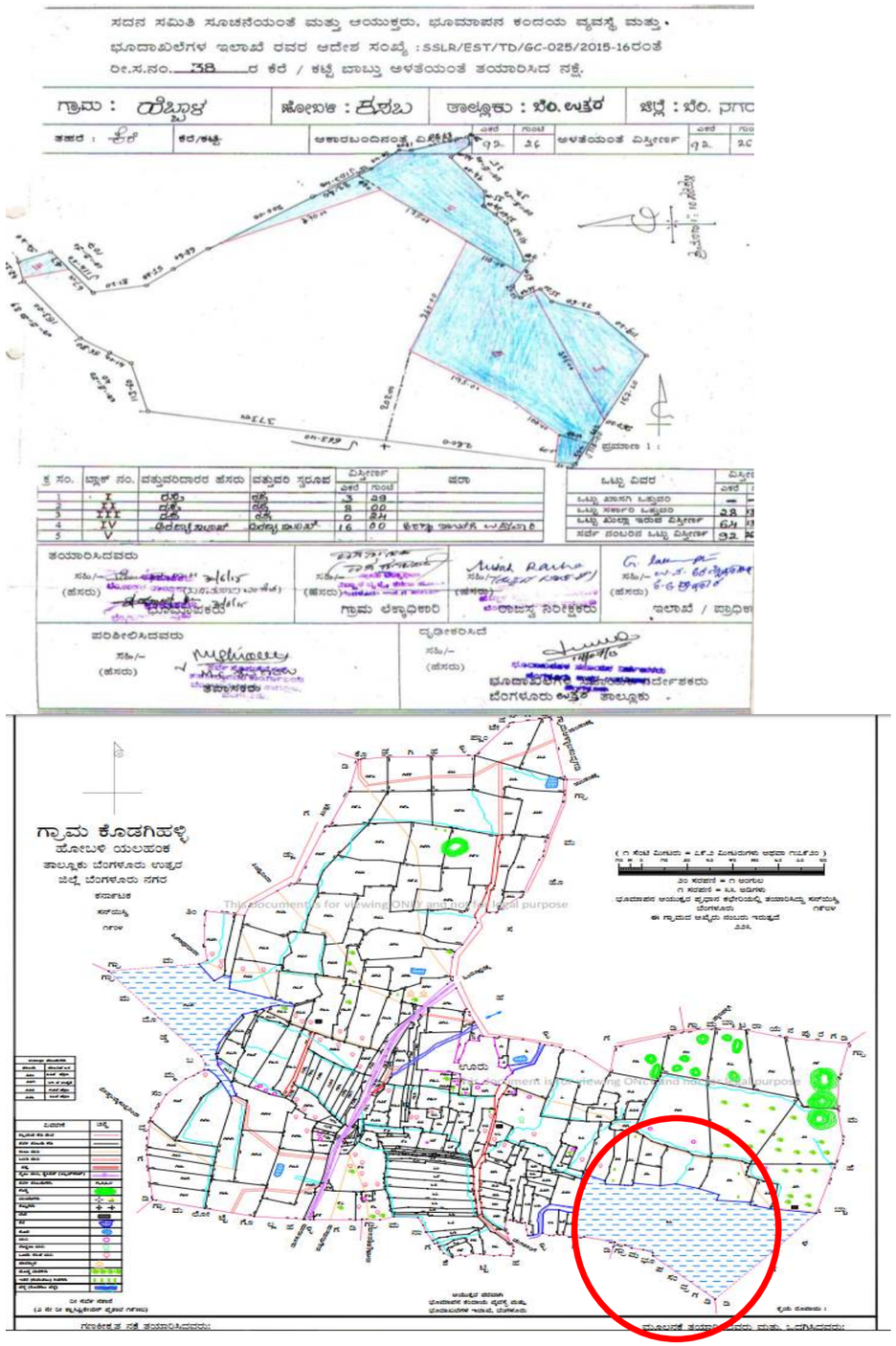

LakeName: *Hennur Lake* **Date of Visit:** 09.12.2015

BASIC INFORMATION				
Other Name :Nil		**EMPRI Code:**BUBNBKhnr_kr3-37		**Maximum Depth** (m): NA
District Name: Bengaluru Urban		**MI Tank Reg. No.:** Nil		
Taluk Name: Bengaluru North		**Year of Creation:** ≈1903		**Geographical Coordinates**
Hobli Name: Kasaba		**Year of Rejuvenation** :Nil		**Lat.**13°02'04.1"N
Village Name	**Survey No.**	**Extent Area (A-G)**	**Source**	**Long.**77°37'42.6"E
Hennuru	53	58.30	RTC	**Preservation Authority**
Nagawara	13	17.34		
Total Extent (A-G)		**76.24**	**RTC**	KFD

MORPHOLOGY	WATER QUALITY	HYDROLOGY
Elevation(m) : 889	**Temperature** (°C) : NA	**Status** : NA
Inlet Drain : NA	**pH** : NA	**Type** : NA
Waste weir : NA	**Conductivity** (µS/cm) : NA	**Source of water** : NA
Sluice gate : NA	**Light Transparency** (m): NA	**Upstream water body:** NA
Fence : NA	**TDS** (mg/l) : NA	
	Turbidity (NTU) : NA	**Downstream water body:** NA
Culverts : NA	**DO** (mg/l) : NA	
Check dam : NA	**BOD** (mg/l) : NA	**Nature of Catchment** :Urban
Road : NA	**TKN** (mg/l) : NA	
Surrounding Area: Settlement, Ring Road, Forest	**Phosphate** (mg/l) : NA	NA is Not yet Analysed
	Total Coliform (MPN/100ml): NA	**Date of Sampling :** NA

BIOTIC DATA	SOCIO-ECONOMIC VALUE
Vegetation Cover : NA	**Drinking Water** : NA
Vegetation Type : NA	**Washing** : NA
Aquatic Flora : NA	**Bathing** : NA
Fauna : NA	**Livestock Management** : NA
	Irrigation : NA
	Fishing : NA
Amphibian : NA	**Cultural Activities** : NA
Reptile : NA	**Recreational Activity** : NA
Mammals : NA	**Others Uses** : NA

THREATS	
Direct Point Source Pollutants	: NA
Indirect Point Source Pollutants	: NA
Quantity of Sewage Inflow (Cumecs **)**	: NA
Encroachment	: Forest Ranger Officer Office with trees, Road & Houses
Soil Excavation	: NA
Weeds	: NA

Lake Name: *Hennur Lake*

Conservation Strategies		
S.No.	**Issues**	**Strategies**
-	Disused	-









EMPRI Cartography for *Hennur Lake*

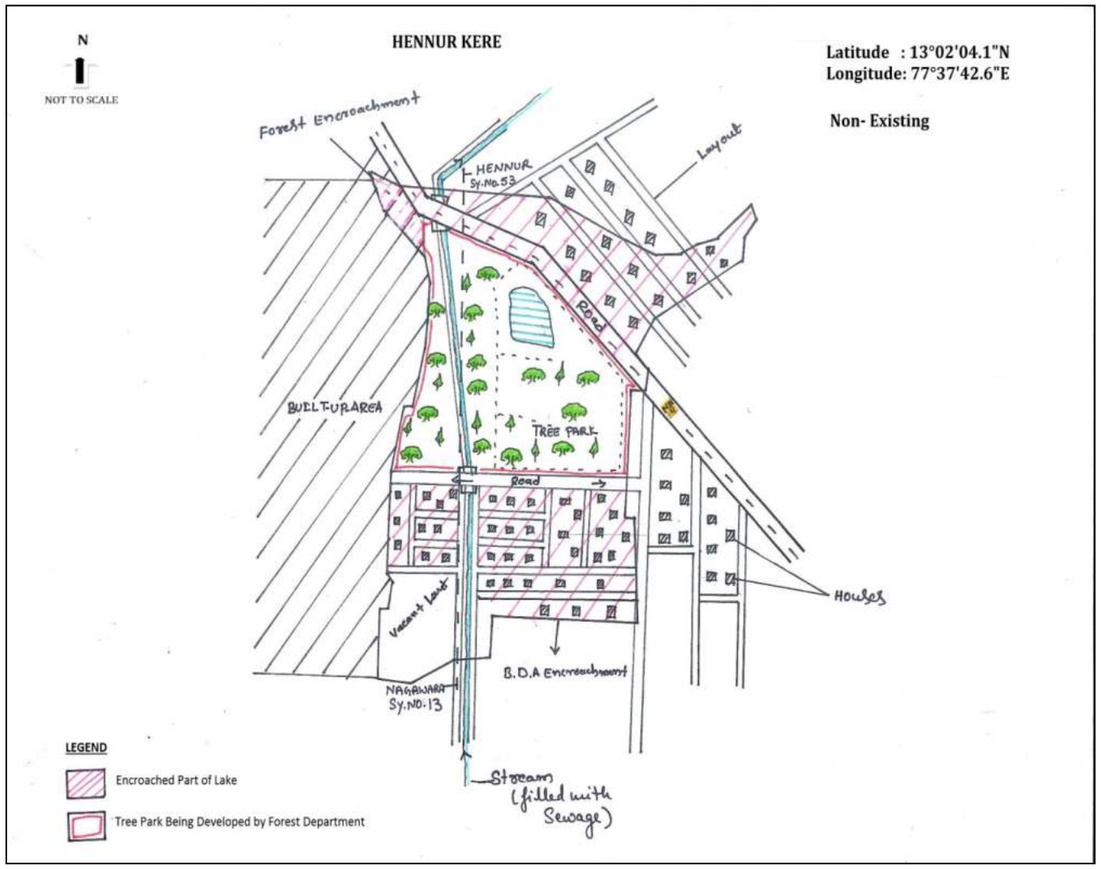

Disclaimer:

- Lake Cartography is for visual purpose only, which describes the features at the time of visit and not to scale.
- Encroachment of lake is only indicative. It needs to be verified with Department of Survey Settlement and Land Records (SSLR), Government of Karnataka.
- This is put out for general information of public at large, so the information is not usable to determine any boundary. Accordingly, the map information is indicative & user shall oneself verify as per prescribed legal procedure the actual boundaries of the survey number. No claim based on this information shall be entertained by the Government or any of its Departments.
- This information is for indicative purpose and is not usable for any legal purposes. Any use by anyone shall be at their own risk and cost.

EMPRI

SSLR Surveyed Map for *Hennur Lake*

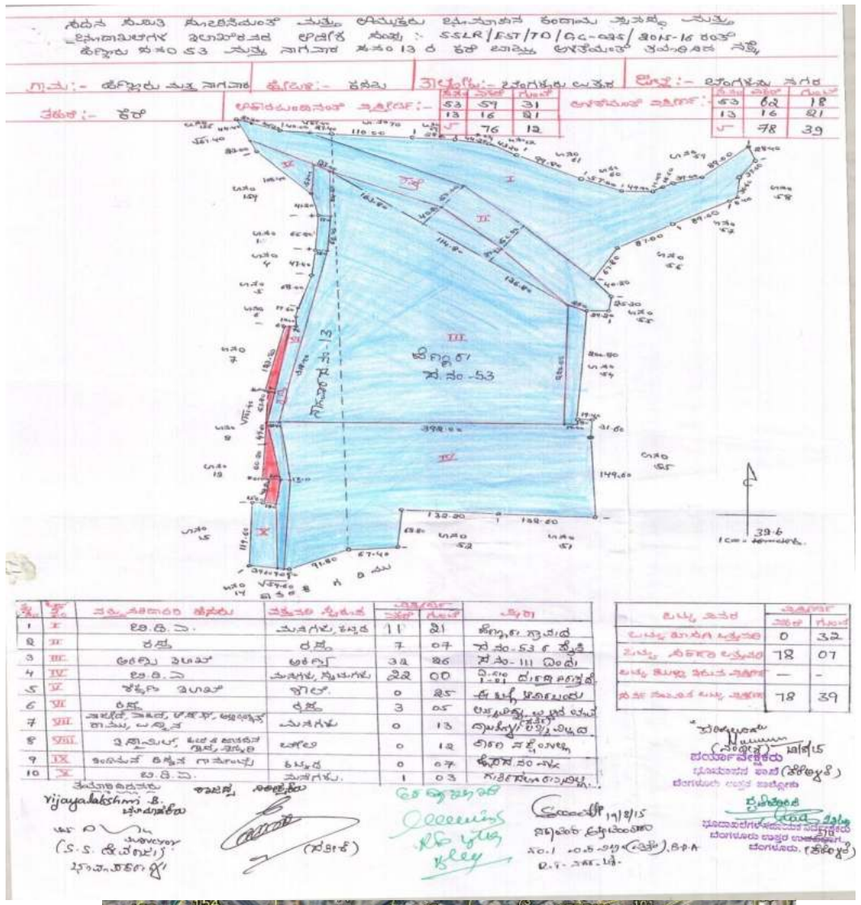

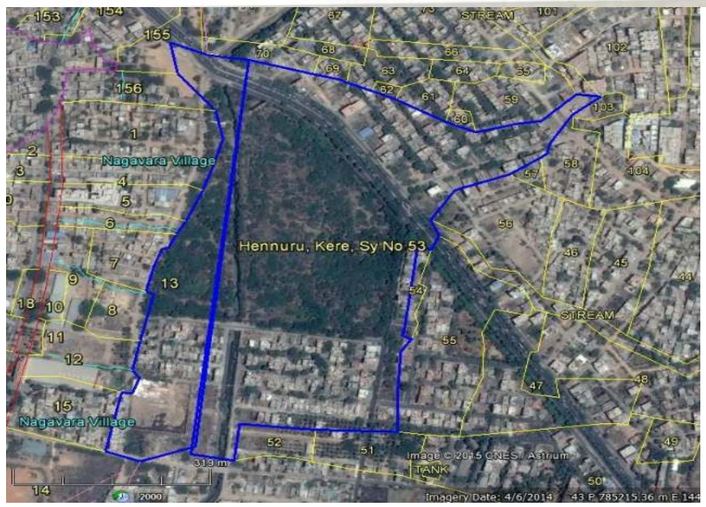

Lake Name: Jedihalli Lake **Date of Visit:** 19.02.2016

BASIC INFORMATION				
Other Name :Nil		**EMPRI Code:**BUBNBKjdh_kr1-39		**Maximum Depth** (m): NA
District Name: Bengaluru Urban		**MI Tank Reg. No.:** Nil		
Taluk Name: Bengaluru North		**Year of Creation:** ≈1876		**Geographical Coordinates**
Hobli Name: Kasaba		**Year of Rejuvenation :**Nil		**Lat.**12°58'55.3" N
Village Name	**Survey No.**	**Extent Area (A-G)**	**Source**	**Long.**77°32'56.6" E
Jedihalli	10	6.13	SSLR	**Preservation Authority**
Total Extent (A-G)		**6.13**	**SSLR**	BBMP

MORPHOLOGY	WATER QUALITY	HYDROLOGY
Elevation(m) : 896	**Temperature** (°C): NA	**Status** : NA
Inlet Drain : NA	**pH** : NA	**Type** : NA
Waste weir : NA	**Conductivity** (µS/cm): NA	**Source of water** : NA
Sluice gate : NA	**Light Transparency** (m):NA	**Upstream water body :** NA
Fence : NA	**TDS** (mg/l) : NA	
	Turbidity (NTU) : NA	**Downstream water body:** NA
Culverts : NA	**DO** (mg/l) : NA	
Check dam : NA	**BOD** (mg/l) : NA	
Road : NA	**TKN** (mg/l) : NA	**Nature of Catchment** :Urban
Surrounding Area: Houses, commercial buildings, factories.	**Phosphate** (mg/l) : NA	NA is Not yet Analysed
	Total Coliform (MPN/100ml): NA	**Date of Sampling :** NA

BIOTIC DATA	SOCIO-ECONOMIC VALUE
Vegetation Cover : NA	**Drinking Water** : NA
Vegetation Type : NA	**Washing** : NA
Aquatic Flora : NA	**Bathing** : NA
Fauna : NA	**Livestock Management :** NA
	Irrigation : NA
	Fishing : NA
Amphibian : NA	**Cultural Activities** : NA
Reptile : NA	**Recreational Activity** : NA
Mammals : NA	**Others Uses** : NA

THREATS
Direct Point Source Pollutants : NA
Indirect Point Source Pollutants : NA
Quantity of Sewage Inflow (Cumecs**)** : NA
Encroachment : Commercial & Residential buildings - Choultries, Industries, Houses & WOC Road
Soil Excavation : NA
Weeds : NA

Lake Name: Jedihalli Lake

Conservation Strategies		
S.No.	**Issues**	**Strategies**
-	Disused	-







EMPRI Cartography for Jedihalli Lake

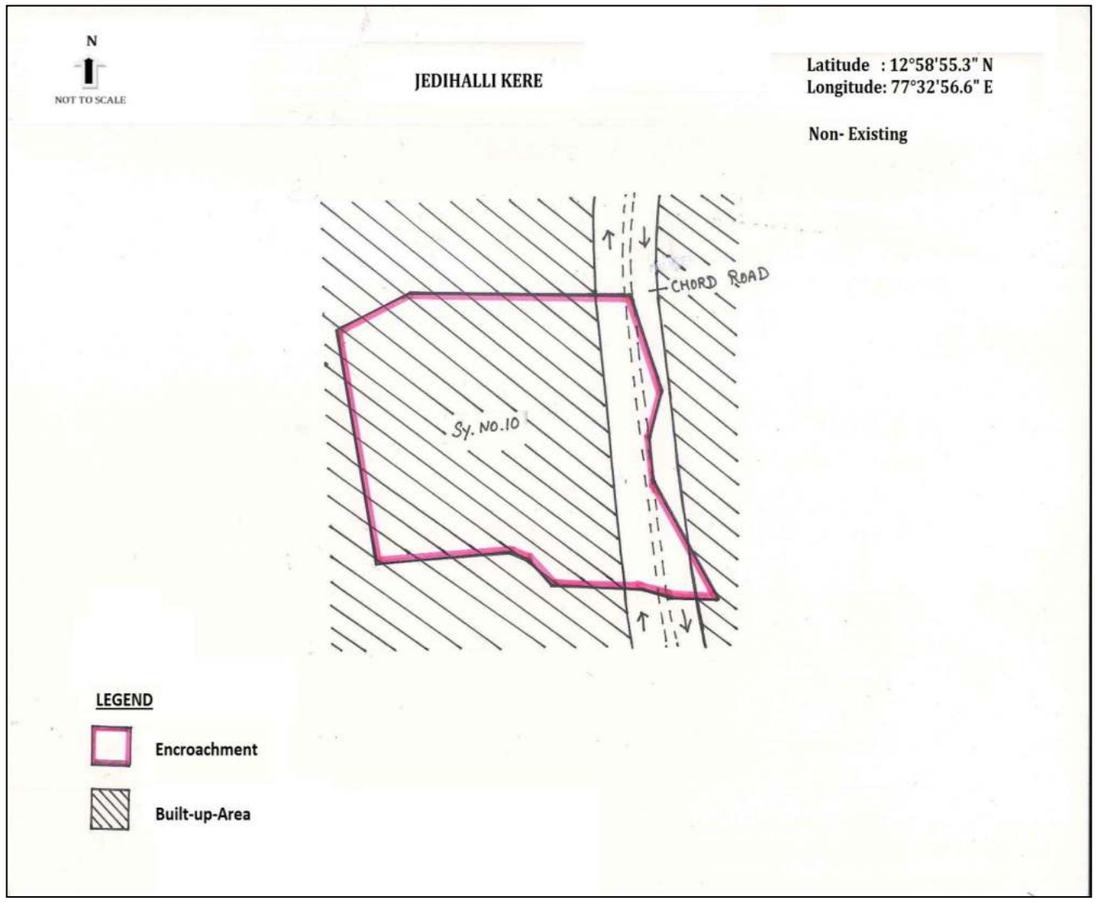

Disclaimer:

- Lake Cartography is for visual purpose only, which describes the features at the time of visit and not to scale.
- Encroachment of lake is only indicative. It needs to be verified with Department of Survey Settlement and Land Records (SSLR), Government of Karnataka.
- This is put out for general information of public at large, so the information is not usable to determine any boundary. Accordingly, the map information is indicative & user shall oneself verify as per prescribed legal procedure the actual boundaries of the survey number. No claim based on this information shall be entertained by the Government or any of its Departments.
- This information is for indicative purpose and is not usable for any legal purposes. Any use by anyone shall be at their own risk and cost.

EMPRI

SSLR Surveyed Map for Jedihalli Lake

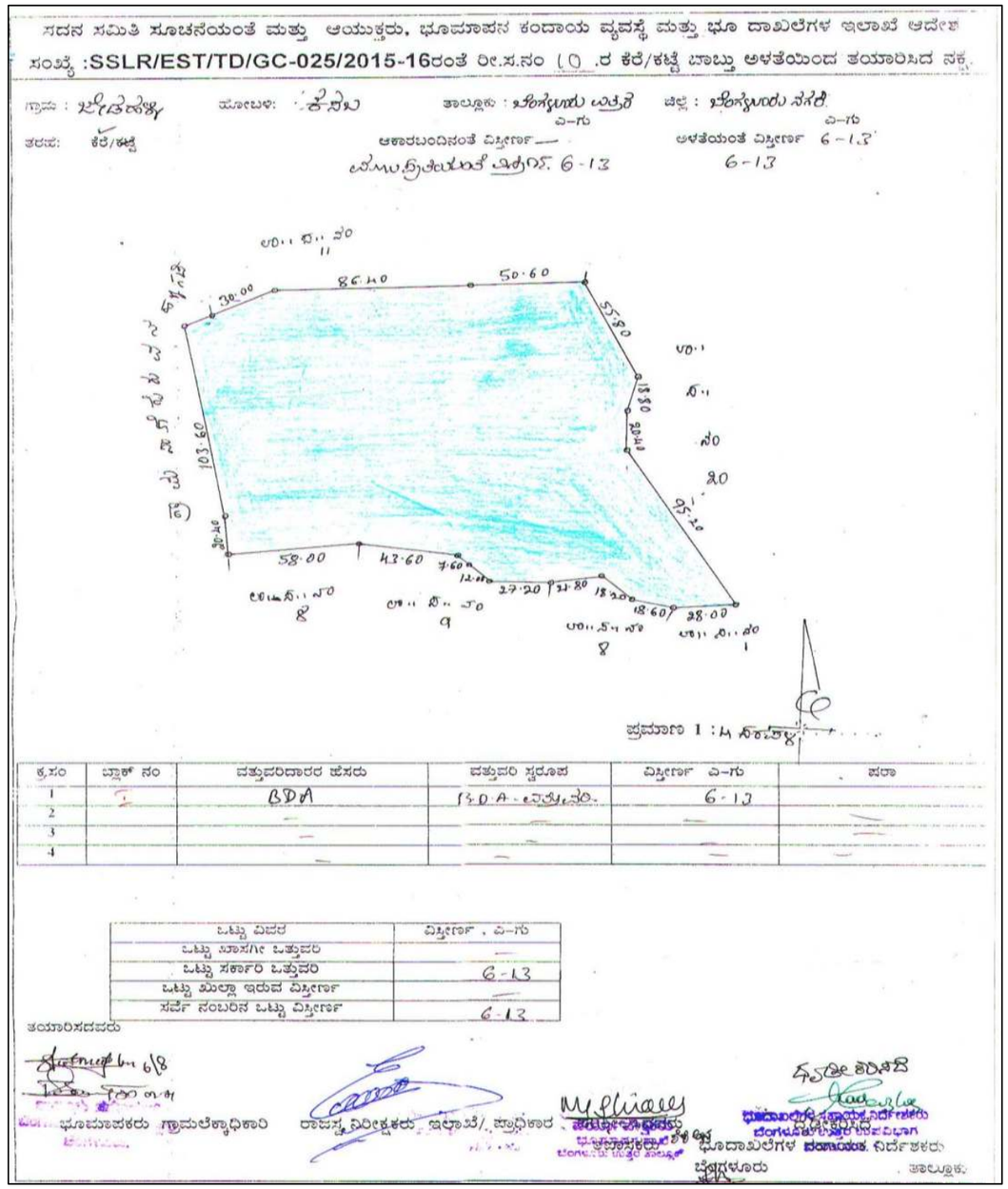

Lake Name: Kajarakanahalli Lake **Date of Visit:** 09.12.2015

BASIC INFORMATION				
Other Name : Kacharakanahalli *Kere*		**EMPRI Code:**BUBNBKkjk_kr2-41		**Maximum Depth** (m)**:** 1
District Name: Bengaluru Urban		**MI Tank Reg. No.:** Nil		
Taluk Name: Bengaluru North		**Year of Creation:** ≈1940		**Geographical Coordinates**
Hobli Name: Kasaba		**Year of Rejuvenation :** Nil		**Lat.**13° 00'58.4" N
Village Name	**Survey No.**	**Extent Area (A-G)**	**Source**	**Long.**77°37'34.7"E
Kacharakanahalli	153	51.26	RTC	**Preservation Authority**
Total Extent (A-G)		**51.26**	**RTC**	BBMP

MORPHOLOGY	WATER QUALITY		HYDROLOGY	
Elevation(m) **:** 899	**Temperature** (°C)	Dry	**Status**	**:** Dry
Inlet Drain :1	**pH**	Dry	**Type**	**:** Seasonal
Waste weir : Nil	**Conductivity (µS/cm)**	Dry	**Source of water :** Rain & Drain fed	
Sluice gate : Nil	**Light Transparency** (m)	Dry		
Fence : Partially thorn wire	**TSS** (mg/l)	Dry	**Upstream water body:** Nil	
	TDS (mg/l)	Dry		
	Turbidity (NTU)	Dry	**Downstream water body:** Nil	
Culverts : Nil	**DO** (mg/l)	Dry		
Check dam : Nil	**BOD** (mg/l)	Dry		
Road : 1+1mud	**COD** (mg/l)	Dry		
Surrounding Area: Settlement, Temple, Sheds	**TKN** (mg/l)	Dry	**Nature of Catchment**	**:** Urban
	Phosphate (mg/l)	Dry		
	Total Coliform (MPN/100ml)	Dry	Date of Visit : 22.11.17	

BIOTIC DATA	SOCIO-ECONOMIC VALUE
Vegetation Cover : Complete	**Drinking Water** : Not Observed
Vegetation Type : Growing on Bank	**Washing** : Not Observed
Aquatic Flora : Not Observed	**Bathing** : Not Observed
Fauna : Birds, Butterfly& Dragonfly	**Livestock Management:** Yes
	Irrigation : Not Observed
	Fishing : Not Observed
Amphibian : Not Observed	**Cultural Activities** : Not Observed
Reptile : Not Observed	**Recreational Activity:** Not Observed
Mammals : Cattle	**Others Uses** : Not Observed

THREATS	
Direct Point Source Pollutants	**:** Garbage dump from house hold and vegetable market
Indirect Point Source Pollutants	**:** Sewage Diverted to Drain
Quantity of Sewage Inflow (Cumecs**) :** No flow through Storm water drain	
Encroachment	**:** Temple, sheds, school, church, buildings & road (50%)
Soil Excavation	**:** Not Observed
Weeds	**:** Complete (Perthenium)

Lake Name: Kajarakanahalli Lake

Conservation Strategies		
S.No.	**Issues**	**Strategies**
1	Garbage & Coconut wastes	Effective solid waste management in the surrounding area of lake and strict restriction on dumping of any sort of waste in& around the lake
2	Encroachment	Survey by concerned authority & eviction of encroachment.

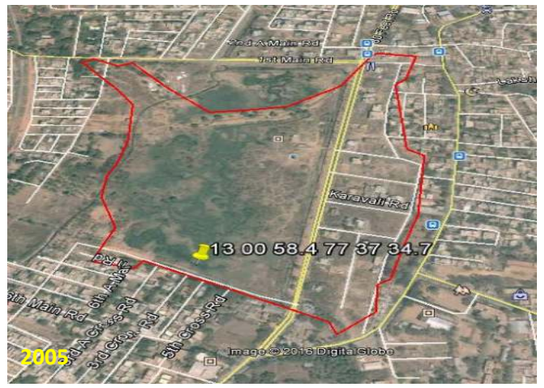




Lake view


Garbage waste


Encroachment

EMPRI Cartography for Kajarakanahalli Lake

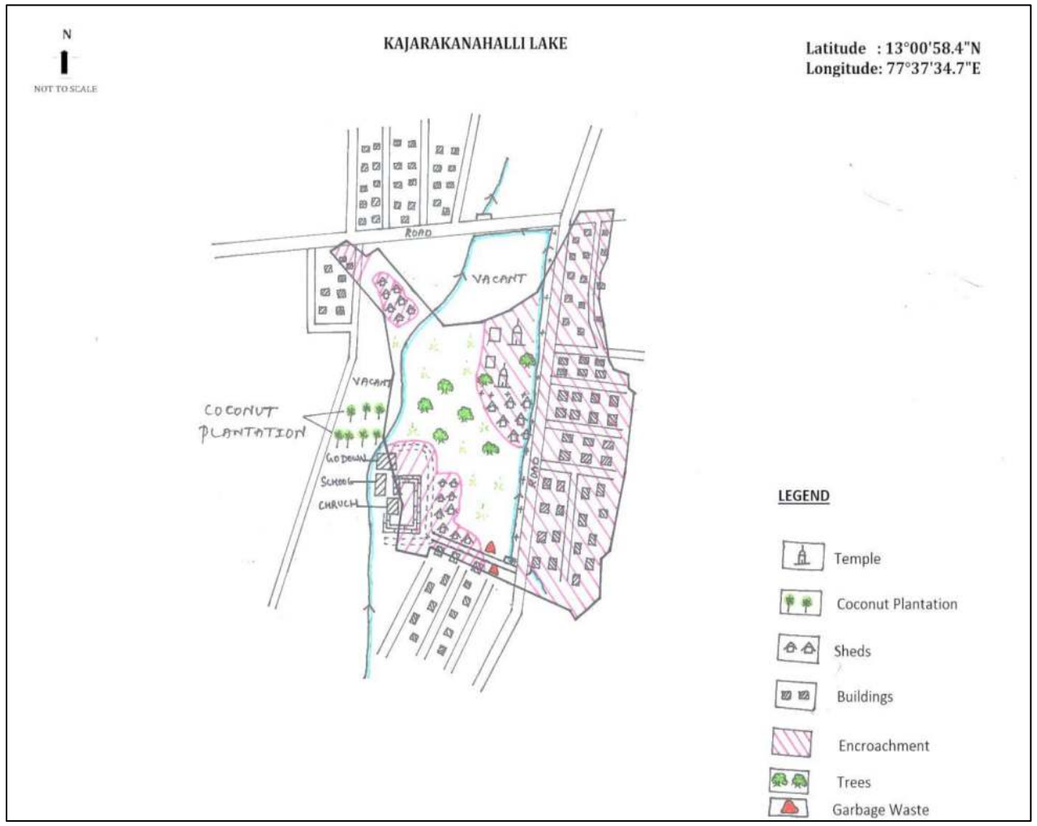

Disclaimer:

- Lake Cartography is for visual purpose only, which describes the features at the time of visit and not to scale.
- Encroachment of lake is only indicative. It needs to be verified with Department of Survey Settlement and Land Records (SSLR), Government of Karnataka.
- This is put out for general information of public at large, so the information is not usable to determine any boundary. Accordingly, the map information is indicative & user shall oneself verify as per prescribed legal procedure the actual boundaries of the survey number. No claim based on this information shall be entertained by the Government or any of its Departments.
- This information is for indicative purpose and is not usable for any legal purposes. Any use by anyone shall be at their own risk and cost.

EMPRI

SSLR Surveyed Map for Kajarakanahalli Lake

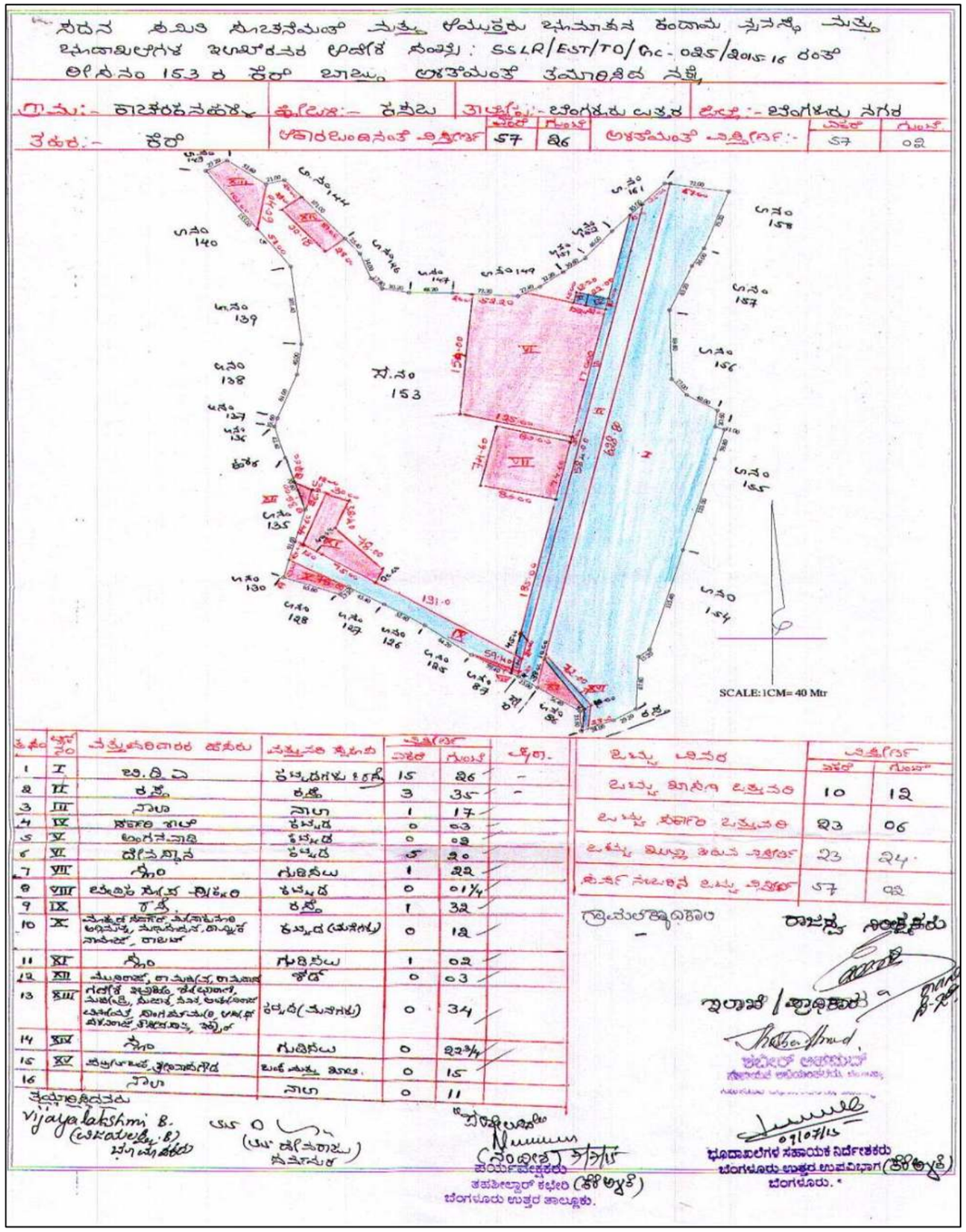

Lake Name: Kalagondanahalli Lake **Date of Visit:** 09.12.2015

BASIC INFORMATION			
Other Name :Nil	**EMPRI Code:** BUBNBKklg_kr1-42		**Maximum Depth** (m): NA
District Name: Bengaluru Urban	**MI Tank Reg. No.:** Nil		
Taluk Name: Bengaluru North	**Year of Creation:** ≈1966		**Geographical Coordinates**
Hobli Name: Kasaba	**Year of Rejuvenation** :Nil		**Lat.** 13°01'23.8" N
Village Name	**Survey No.**	**Extent Area (A-G)**	**Source**	**Long.** 77°36'48.7" E
Kalagondanahalli	24	25.00	RTC	**Preservation Authority**
Total Extent (A-G)		**25.00**	**RTC**	BBMP

MORPHOLOGY	WATER QUALITY	HYDROLOGY
Elevation(m) : 898	**Temperature** (°C) : NA	**Status** : Disused
Inlet Drain : NA	**pH** : NA	**Type** : NA
Waste weir : NA	**Conductivity** (µS/cm): NA	**Source of water** : NA
Sluice gate : NA	**Light Transparency** (m) : NA	**Upstream water body:** NA
Fence : NA	**TDS** (mg/l) : NA	
	Turbidity (NTU) : NA	**Downstream water body:** NA
Culverts : NA	**DO** (mg/l) : NA	
Check dam : NA	**BOD** (mg/l) : NA	
Road : NA	**TKN** (mg/l) : NA	**Nature of Catchment** :Urban
Surrounding Area: Houses and commercial buildings	**Phosphate** (mg/l) : NA	
	Total Coliform (MPN/100ml): NA	NA is Not Applicable
		Date of Sampling : NA

BIOTIC DATA	SOCIO-ECONOMIC VALUE
Vegetation Cover : NA	**Drinking Water** : NA
Vegetation Type : NA	**Washing** : NA
Aquatic Flora : NA	**Bathing** : NA
Fauna : NA	**Livestock Management** : NA
	Irrigation : NA
	Fishing : NA
Amphibian : NA	**Cultural Activities** : NA
Reptile : NA	**Recreational Activity** : NA
Mammals : NA	**Others Uses** : NA

THREATS	
Direct Point Source Pollutants	: NA
Indirect Point Source Pollutants	: NA
Quantity of Sewage Inflow (Cumecs)	: NA
Encroachment	: Dr. B R Ambedkar Medical college
Soil Excavation	: NA
Weeds	: NA

Lake Name: Kalagondanahalli Lake

Conservation Strategies		
S.No.	**Issues**	**Strategies**
-	Disused	-









EMPRI Cartography for Kalagondanahalli Lake

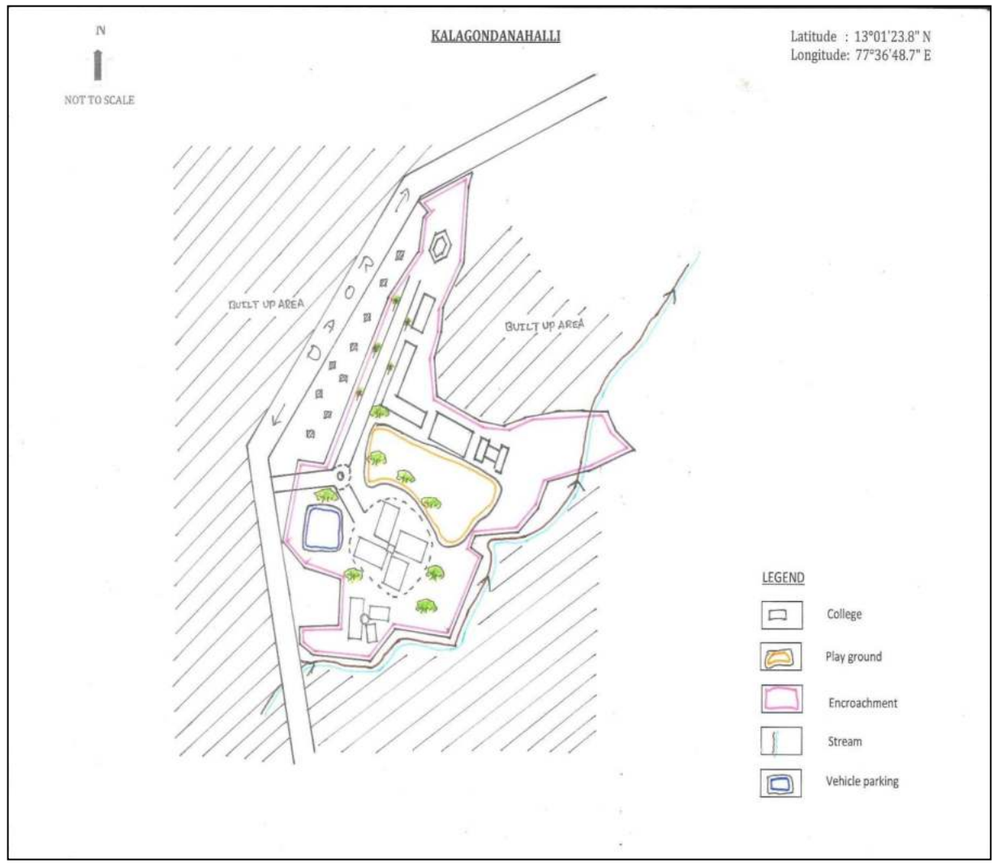

Disclaimer:

- Lake Cartography is for visual purpose only, which describes the features at the time of visit and not to scale.
- Encroachment of lake is only indicative. It needs to be verified with Department of Survey Settlement and Land Records (SSLR), Government of Karnataka.
- This is put out for general information of public at large, so the information is not usable to determine any boundary. Accordingly, the map information is indicative & user shall oneself verify as per prescribed legal procedure the actual boundaries of the survey number. No claim based on this information shall be entertained by the Government or any of its Departments.
- This information is for indicative purpose and is not usable for any legal purposes. Any use by anyone shall be at their own risk and cost.

EMPRI

SSLR Surveyed Map for Kalagondanahalli Lake



Lake Name: Karethimmanahalli Lake **Date of Visit:** 15.12.2015

BASIC INFORMATION				
Other Name :Nil	**EMPRI Code:**BUBNBKktm_kr1-43			**Maximum Depth** (m): NA
District Name: Bengaluru Urban	**MI Tank Reg. No.:** Nil			
Taluk Name: Bengaluru North	**Year of Creation:** ≈1902			**Geographical Coordinates**
Hobli Name: Kasaba	**Year of Rejuvenation :** Nil			**Lat.**12°57'05.2"N
Village Name	**Survey No.**	**Extent Area (A-G)**	**Source**	**Long.**77°33'00.3"E
Karethimmanahalli	8	3.16	KLCR	**Preservation Authority**
Total Extent (A-G)		**3.16**	**KLCR**	BBMP

MORPHOLOGY	WATER QUALITY	HYDROLOGY
Elevation(m) : 855	**Temperature** (°C) : NA	**Status** : Disused
Inlet Drain : NA	**pH** : NA	**Type** : NA
Waste weir : NA	**Conductivity** (µS/cm) : NA	**Source of water** : NA
Sluice gate : NA	**Light Transparency** (m) : NA	**Upstream water body** : NA
Fence : NA	**TDS** (mg/l) : NA	
	Turbidity (NTU) : NA	**Downstream water body:** NA
Culverts : NA	**DO** (mg/l) : NA	
Check dam : NA	**BOD** (mg/l) : NA	**Nature of Catchment** :Urban
Road : NA	**TKN** (mg/l) : NA	
Surrounding Area: Houses, park & godowns	**Phosphate** (mg/l) : NA	NA is Not Applicable
	Total Coliform (MPN/100ml): NA	**Date of Sampling :** NA

BIOTIC DATA	SOCIO-ECONOMIC VALUE
Vegetation Cover : NA	**Drinking Water** : NA
Vegetation Type : NA	**Washing** : NA
Aquatic Flora : NA	**Bathing** : NA
Fauna : NA	**Livestock Management** : NA
	Irrigation : NA
	Fishing : NA
Amphibian : NA	**Cultural Activities** : NA
Reptile : NA	**Recreational Activity** : NA
Mammals : NA	**Others Uses** : NA

THREATS
Direct Point Source Pollutants : NA
Indirect Point Source Pollutants : NA
Quantity of Sewage Inflow (Cumecs**)** : NA
Encroachment: BBMP building (Dry Waste Centre), Houses, Godowns, Road, Park &vacant
Soil Excavation : NA
Weeds : NA

Lake Name: Karethimmanahalli Lake

Conservation Strategies

S.No.	Issues	Strategies
-	Disused	-









EMPRI Cartography for Karethimmanahalli Lake

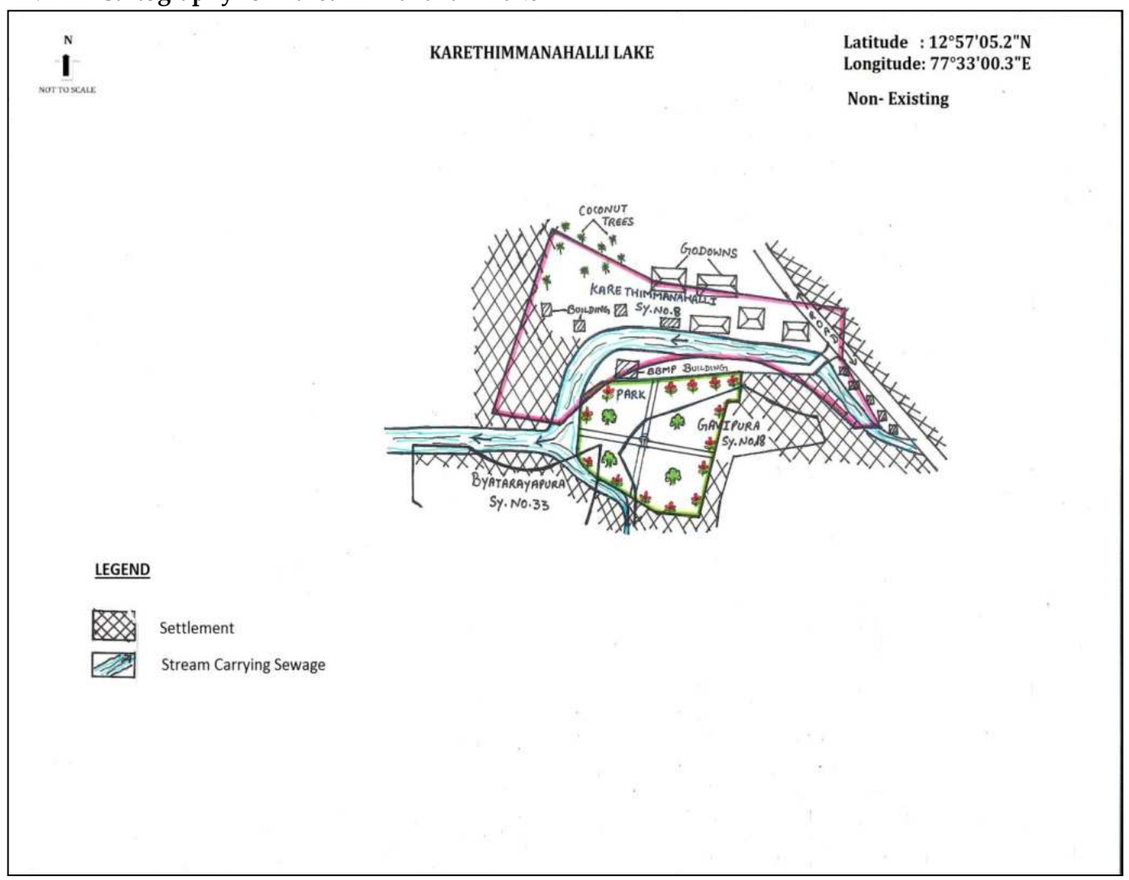

Disclaimer:

- Lake Cartography is for visual purpose only, which describes the features at the time of visit and not to scale.
- Encroachment of lake is only indicative. It needs to be verified with Department of Survey Settlement and Land Records (SSLR), Government of Karnataka.
- This is put out for general information of public at large, so the information is not usable to determine any boundary. Accordingly, the map information is indicative & user shall oneself verify as per prescribed legal procedure the actual boundaries of the survey number. No claim based on this information shall be entertained by the Government or any of its Departments.
- This information is for indicative purpose and is not usable for any legal purposes. Any use by anyone shall be at their own risk and cost.

EMPRI

SSLR Surveyed Map for Karethimmanahalli Lake



Lake Name: Kempambudhi Lake **Date of Visit:** 15.12.2015

BASIC INFORMATION				
Other Name : Nil	**EMPRI Code:**BUBNBKkpb_kr1-44			**Maximum Depth** (m)**:** 3
District Name: Bengaluru Urban	**MI Tank Reg. No.:** Nil			
Taluk Name: Bengaluru North	**Year of Creation:** ≈1904			**Geographical Coordinates**
Hobli Name: Kasaba	**Year of Rejuvenation :**2004 -2005			**Lat.**12°57'07.6"N
Village Name	**Survey No.**	**Extent Area (A-G)**	**Source**	**Long.**77°33'30.3"E
Kempambudhi *Kere*	2	56.16	MI	**Preservation Authority**
Total Extent (A-G)		**56.16**	**MI**	BBMP

MORPHOLOGY	WATER QUALITY		HYDROLOGY
Elevation(m) **:** 884	**Temperature** (°C)	Dry	**Status :** Polluted
Inlet Drain : 2	**pH**	Dry	**Type :** Seasonal
Waste weir : 1	**Conductivity** (µS/cm)	Dry	**Source of water :** Rainfall & drain fed
Sluice gate : Nil	**Light Transparency** (m)	Dry	
Fence : Fully Mesh Fenced	**TSS** (mg/l)	Dry	**Upstream water body :** Nil
	TDS (mg/l)	Dry	
	Turbidity (NTU)	Dry	**Downstream water body:** Vrishibhavathi river
Culverts : 2	**DO** (mg/l)	Dry	
Check dam : Nil	**BOD** (mg/l)	Dry	
Road : 3	**COD** (mg/l)	Dry	
Surrounding Area: Settlement, Park, Vacant land, School & Temple	**TKN** (mg/l)	Dry	**Nature of Catchment :**Urban
	Phosphate (mg/l)	Dry	
	Total Coliform (MPN/100ml)	Dry	**Date of Visit :** 22.11.17

BIOTIC DATA	SOCIO-ECONOMIC VALUE
Vegetation Cover : Partially	**Drinking Water :** Not Observed
Vegetation Type : Growing of Bank	**Washing :** Not Observed
Aquatic Flora : Emergent & Free Floating	**Bathing :** Not Observed
Fauna : Birds (Great Egret, Black headed Ibis), Butterfly & Dragonfly	**Livestock Management:** Not Observed
	Irrigation : Not Observed
	Fishing : Not Observed
Amphibian : Not Observed	**Cultural Activities :** Not Observed
Reptile : Not Observed	**Recreational Activity :** Yes
Mammals : Not Observed	**Others Uses :** Park Maintenance

THREATS
Direct Point Source Pollutants : Dumping of Garbage Waste
Indirect Point Source Pollutants : Sewage
Quantity of Sewage Inflow (Cumecs **) :** No flow through Storm water drain
Encroachment : Temple, Road, houses, park and slum (20%)
Soil Excavation : Not Observed
Weeds : Partially(*Typha* sp., *Alternanthera sessilis*, Colocasia)

Lake Name: Kempambudhi Lake

Conservation Strategies		
S.No.	**Issues**	**Strategies**
1	Sewage inflow	Upgrade the existing STP and allow only treated water into lake
2	Garbage dump	Effective solid waste management in the surrounding area of lake and strict restriction on dumping of any sort of waste in & around the lake















EMPRI Cartography for Kempambudhi Lake

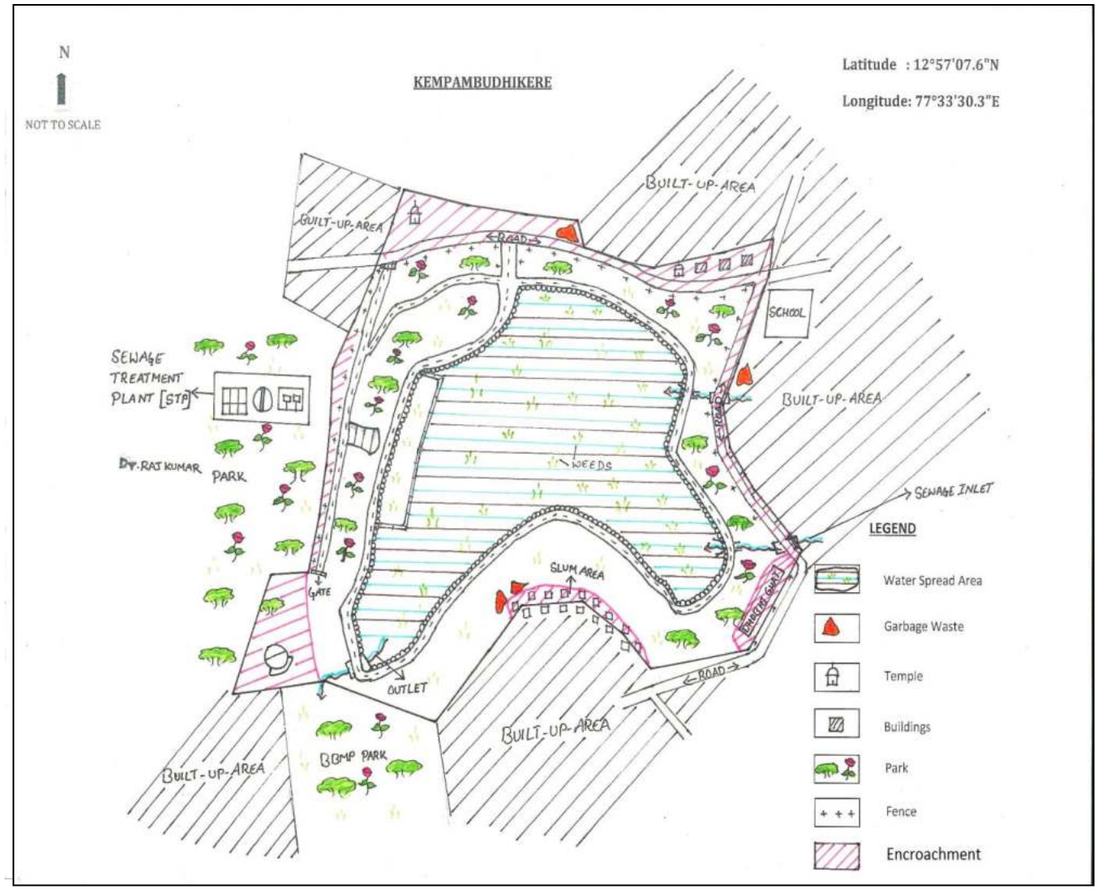

Disclaimer:

- Lake Cartography is for visual purpose only, which describes the features at the time of visit and not to scale.
- Encroachment of lake is only indicative. It needs to be verified with Department of Survey Settlement and Land Records (SSLR), Government of Karnataka.
- This is put out for general information of public at large, so the information is not usable to determine any boundary. Accordingly, the map information is indicative & user shall oneself verify as per prescribed legal procedure the actual boundaries of the survey number. No claim based on this information shall be entertained by the Government or any of its Departments.
- This information is for indicative purpose and is not usable for any legal purposes. Any use by anyone shall be at their own risk and cost.

EMPRI

SSLR Surveyed Map for Kempambudhi Lake

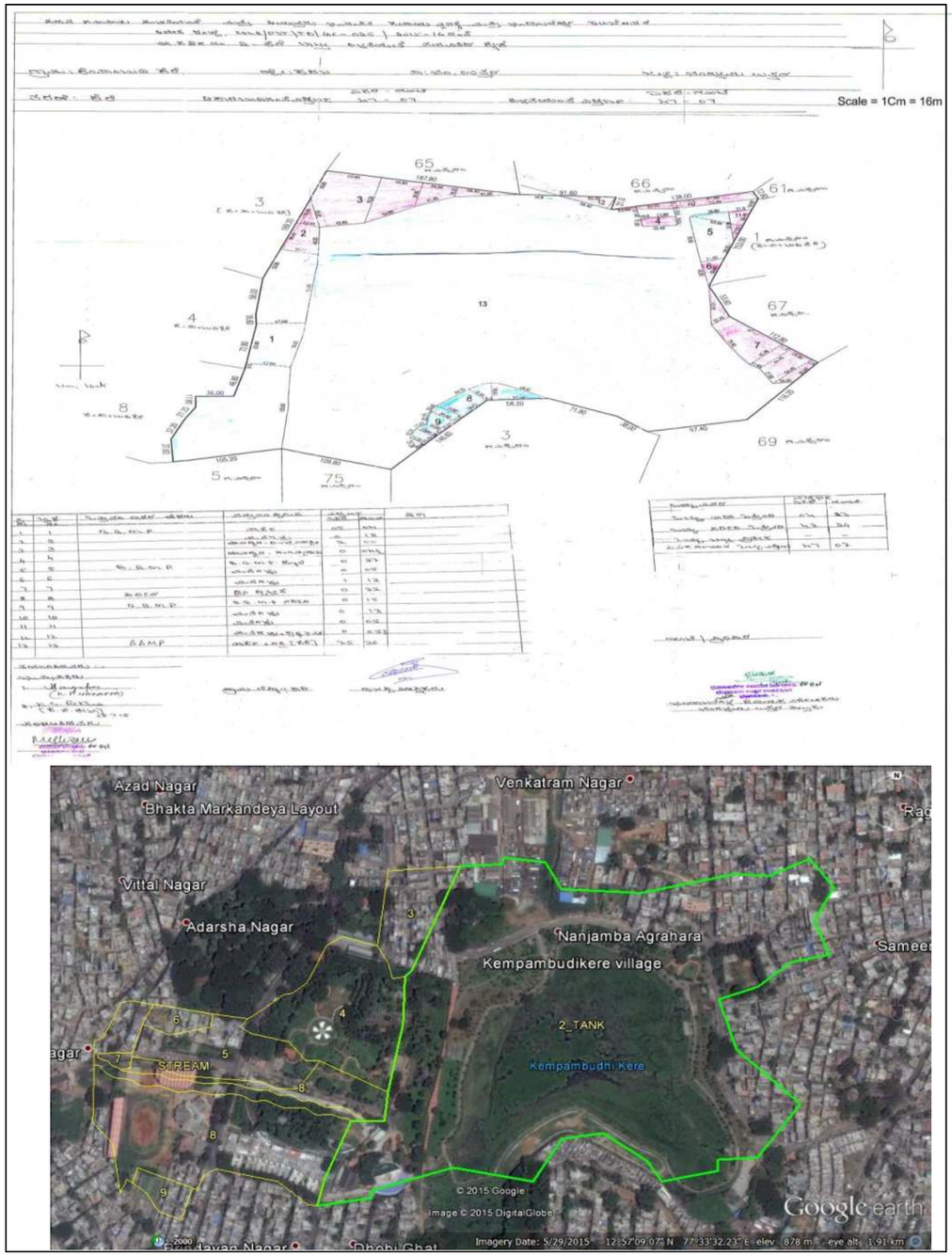

Lake Name: Kempapura Agrahara *Kere* **Date of Visit:** 08.09.2016

BASIC INFORMATION				
Other Name :Nil		**EMPRI Code:** BUBNBKkpp_kr6-50		**Maximum Depth** (m): NA
District Name: Bengaluru Urban		**MI Tank Reg. No.:** Nil		
Taluk Name: Bengaluru North		**Year of Creation:** ≈1906		**Geographical Coordinates**
Hobli Name: Kasaba		**Year of Rejuvenation** :Nil		**Lat.** 12° 57' 54.7" N
Village Name	**Survey No.**	**Extent Area (A-G)**	**Source**	**Long**. 77° 31' 59.0" E
Kempapura Agrahara	369	5.09	SSLR	**Preservation Authority**
Total Extent (A-G)		**5.09**	**SSLR**	BBMP

MORPHOLOGY	WATER QUALITY	HYDROLOGY
Elevation(m) : 884	**Temperature** (°C) : NA	**Status** : Disused
Inlet Drain : NA	**pH** : NA	**Type** : NA
Waste weir : NA	**Conductivity** (µS/cm) : NA	**Source of water** : NA
Sluice gate : NA	**Light Transparency** (m): NA	**Upstream water body** : NA
Fence : NA	**TDS** (mg/l) : NA	
	Turbidity (NTU) : NA	**Downstream water body:** NA
Culverts : NA	**DO** (mg/l) : NA	
Check dam : NA	**BOD** (mg/l) : NA	
Road : NA	**TKN** (mg/l) : NA	**Nature of Catchment** :Urban
Surrounding Area: Buildings & BMTC Bus Depo	**Phosphate** (mg/l) : NA	
	Total Coliform (MPN/100ml): NA	NA is Not Applicable
		Date of Sampling : NA

BIOTIC DATA	SOCIO-ECONOMIC VALUE
Vegetation Cover : NA	**Drinking Water** : NA
Vegetation Type : NA	**Washing** : NA
Aquatic Flora : NA	**Bathing** : NA
Fauna : NA	**Livestock Management** : NA
	Irrigation : NA
	Fishing : NA
Amphibian : NA	**Cultural Activities** : NA
Reptile : NA	**Recreational Activity** : NA
Mammals : NA	**Others Uses** : NA

THREATS	
Direct Point Source Pollutants	: NA
Indirect Point Source Pollutants	: NA
Quantity of Sewage Inflow (Cumecs)	: NA
Encroachment	: Temple, Buildings, Vacant land & Road
Soil Excavation	: NA
Weeds	: NA

Lake Name: Kempapura Agrahara *Kere*

Conservation Strategies		
S.No.	**Issues**	**Strategies**
-	Disused	-











EMPRI Cartography for Kempapura Agrahara *Kere*

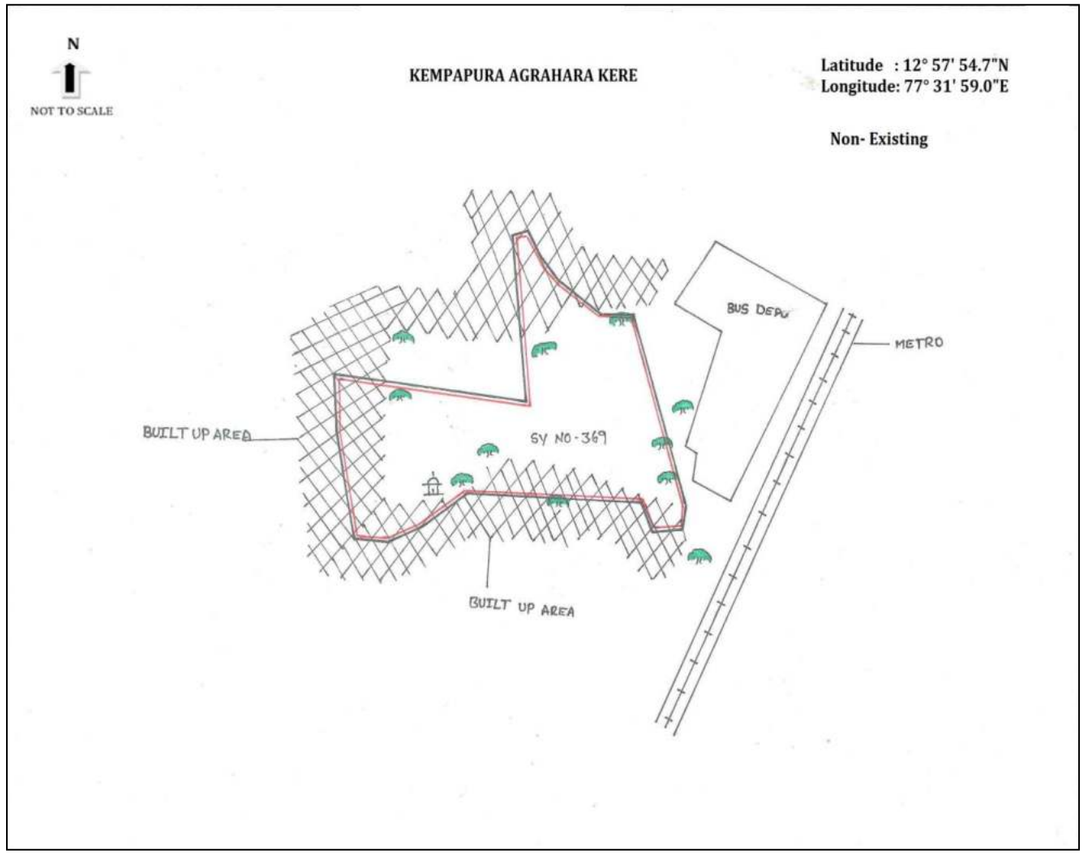

Disclaimer:

- Lake Cartography is for visual purpose only, which describes the features at the time of visit and not to scale.
- Encroachment of lake is only indicative. It needs to be verified with Department of Survey Settlement and Land Records (SSLR), Government of Karnataka.
- This is put out for general information of public at large, so the information is not usable to determine any boundary. Accordingly, the map information is indicative & user shall oneself verify as per prescribed legal procedure the actual boundaries of the survey number. No claim based on this information shall be entertained by the Government or any of its Departments.
- This information is for indicative purpose and is not usable for any legal purposes. Any use by anyone shall be at their own risk and cost.

EMPRI

SSLR **Map for** Kempapura Agrahara *Kere*

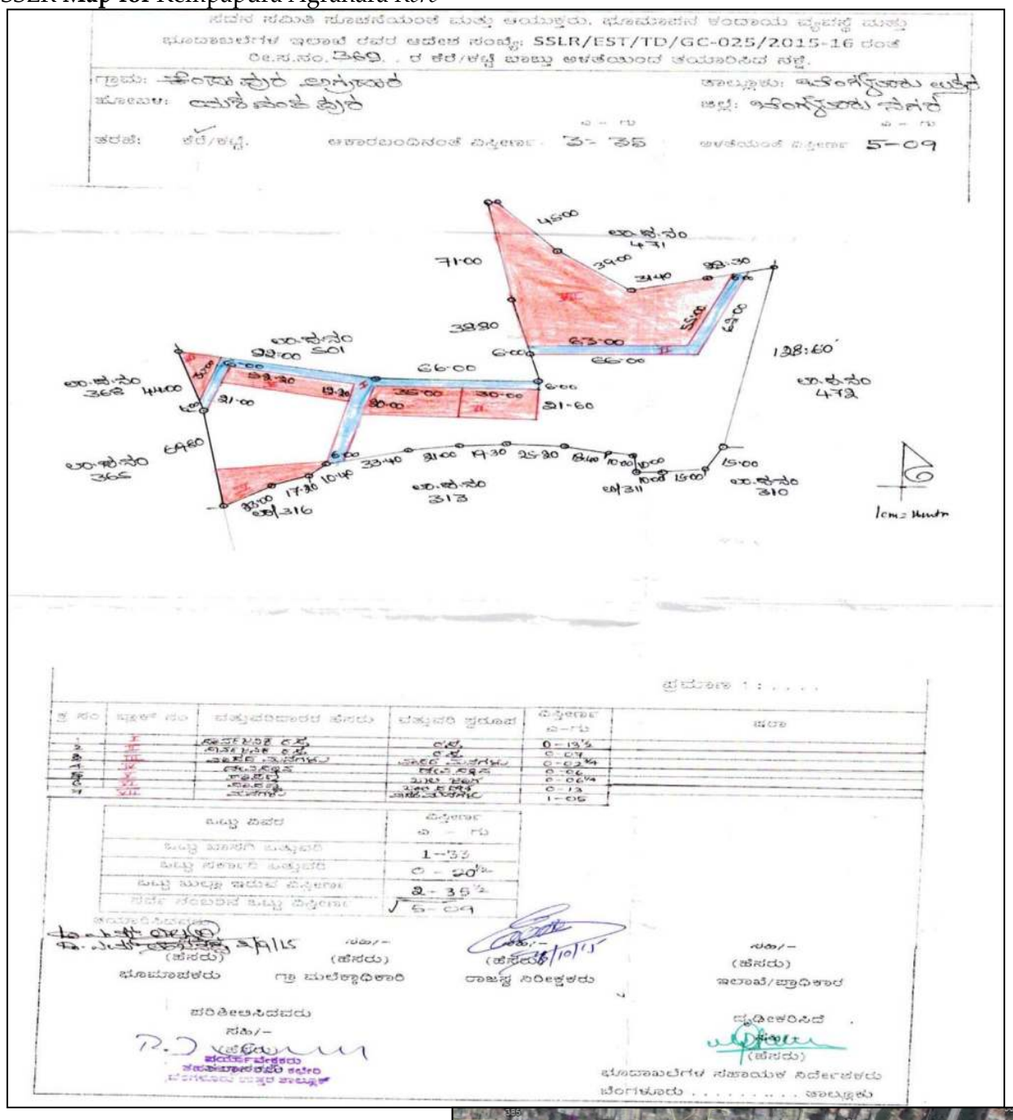

Lake Name: Lingarajapura Lake-*1* **Date of Visit:** 14.12.2015

BASIC INFORMATION				
Other Name : Nil		**EMPRI Code:**BUBNBKlgp_kr1-56		**Maximum Depth** (m): NA
District Name: Bengaluru Urban		**MI Tank Reg. No.:** Nil		
Taluk Name: Bengaluru North		**Year of Creation:** ≈1937		**Geographical Coordinates**
Hobli Name: Kasaba		**Year of Rejuvenation :**Nil		**Lat.**13°00'27.7"N
Village Name	**Survey No.**	**Extent Area (A-G)**	**Source**	**Long.**77°37'55.8"E
Lingarajapura	49	15.20	RTC	**Preservation Authority**
Total Extent (A-G)		**15.20**	**RTC**	BBMP

MORPHOLOGY	WATER QUALITY	HYDROLOGY
Elevation(m) : 930	**Temperature** (°C):NA	**Status** : Disused
Inlet Drain : NA	**pH** :NA	**Type** : NA
Waste weir : NA	**Conductivity (µS/cm):** NA	**Source of water** :NA
Sluice gate : NA	**Light Transparency** (m):NA	**Upstream water body:** NA
Fence : NA	**TDS** (mg/l) :NA	
	Turbidity (NTU) :NA	**Downstream water body:** NA
Culverts : NA	**DO** (mg/l) :NA	
Check dam : NA	**BOD** (mg/l) :NA	**Nature of Catchment** : Urban
Road : NA	**TKN** (mg/l) :NA	
Surrounding Area: Park & Buildings	**Phosphate** (mg/l) :NA	NA is Not Applicable
	Total Coliform (MPN/100ml): NA	**Date of Sampling :** NA

BIOTIC DATA	SOCIO-ECONOMIC VALUE
Vegetation Cover : NA	**Drinking Water** : NA
Vegetation Type : NA	**Washing** : NA
Aquatic Flora : NA	**Bathing** : NA
Fauna : NA	**Livestock Management** :NA
	Irrigation : NA
	Fishing : NA
Amphibian : NA	**Cultural Activities** : NA
Reptile : NA	**Recreational Activity** :NA
Mammals : NA	**Others Uses** :NA

THREATS	
Direct Point Source Pollutants	: NA
Indirect Point Source Pollutants	: NA
Quantity of Sewage Inflow (Cumecs)	: NA
Encroachment	: NA
Soil Excavation	: NA
Weeds	: NA

Lake Name: Lingarajapura Lake-1

Conservation Strategies		
S.No.	**Issues**	**Strategies**
-	Disused	-











EMPRI Cartography for Lingarajapura Lake-1

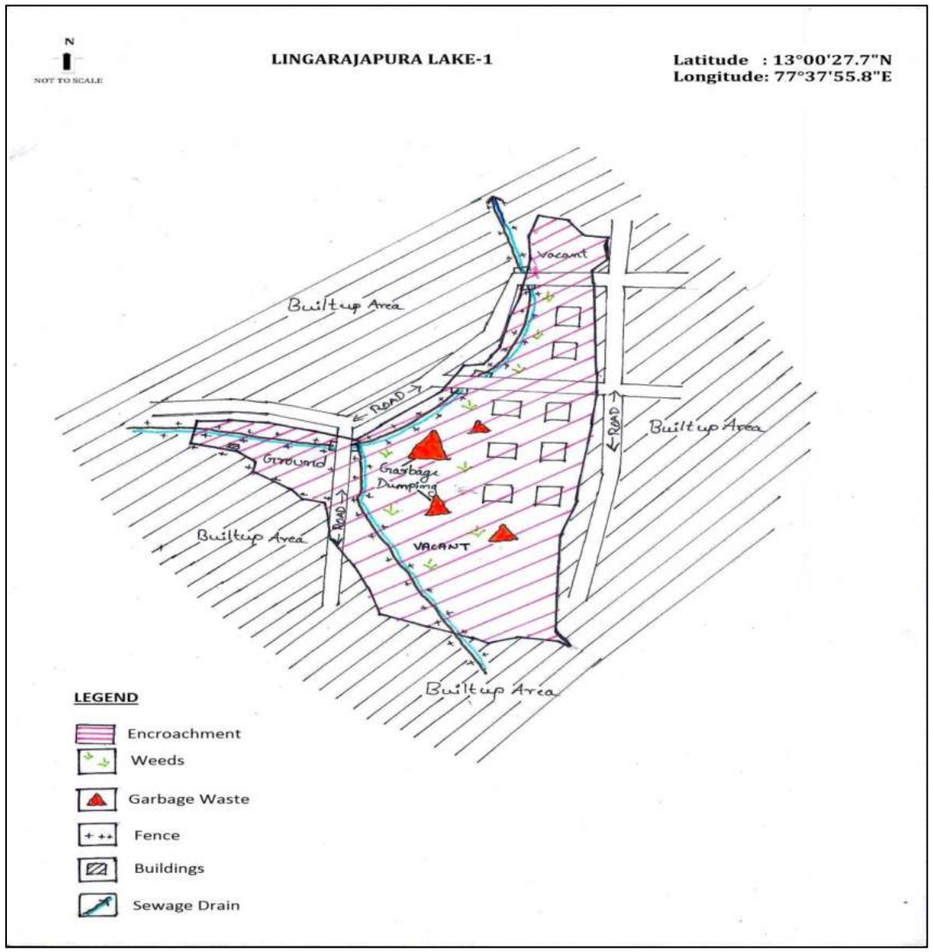

Disclaimer:

- Lake Cartography is for visual purpose only, which describes the features at the time of visit and not to scale.
- Encroachment of lake is only indicative. It needs to be verified with Department of Survey Settlement and Land Records (SSLR), Government of Karnataka.
- This is put out for general information of public at large, so the information is not usable to determine any boundary. Accordingly, the map information is indicative & user shall oneself verify as per prescribed legal procedure the actual boundaries of the survey number. No claim based on this information shall be entertained by the Government or any of its Departments.
- This information is for indicative purpose and is not usable for any legal purposes. Any use by anyone shall be at their own risk and cost.

EMPRI

SSLR Village Map for Lingarajapura Lake-1

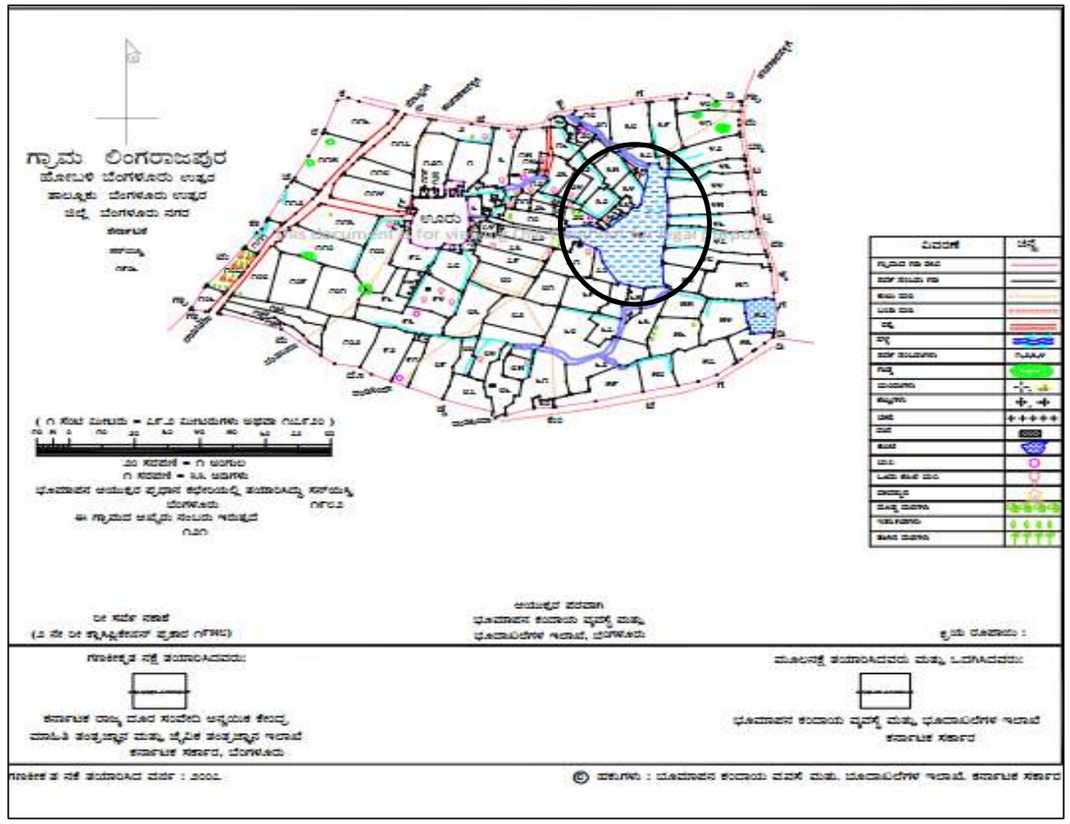

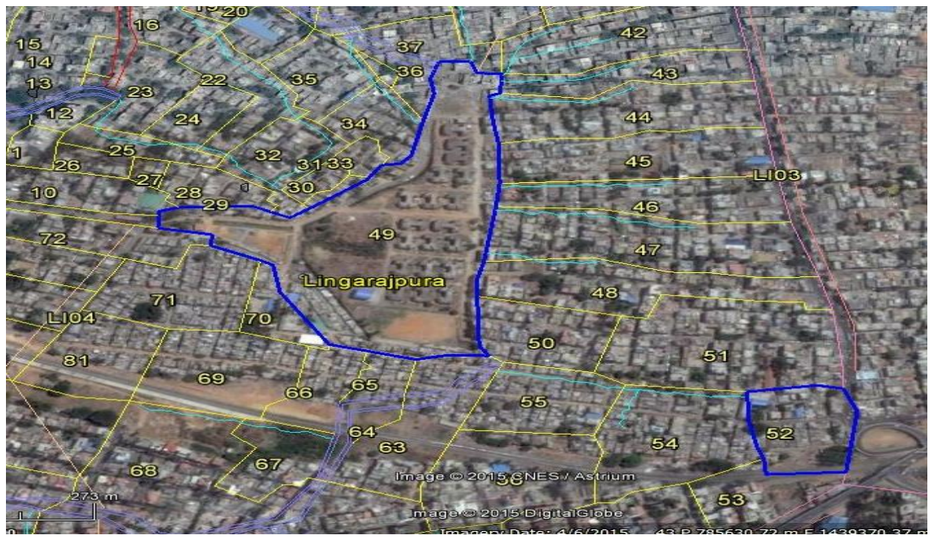

Lake Name: Lingarajapura Lake-2 **Date of Visit:** 14.12.2015

BASIC INFORMATION				
Other Name :NA		**EMPRI Code:**BUBNBKlgp_kr2-57		**Maximum Depth** (m): NA
District Name: Bengaluru Urban		**MI Tank Reg. No.:**NA		
Taluk Name: Bengaluru North		**Year of Creation:** ≈1937		**Geographical Coordinates**
Hobli Name: Kasaba		**Year of Rejuvenation** :NA		**Lat.**13°00'15.8"**N**
Village Name	**Survey No.**	**Extent Area (A-G)**	**Source**	**Long.**77°38'09.9"**E**
Lingarajapura	52	2.21	RTC	**Preservation Authority**
Total Extent (A-G)		**2.21**	**RTC**	BBMP

MORPHOLOGY	WATER QUALITY	HYDROLOGY
Elevation(m) : 932	**Temperature** (°C) : NA	**Status** : Disused
Inlet Drain : NA	**pH** : NA	**Type** : NA
Waste weir : NA	**Conductivity (µS/cm):** NA	**Source of water :** NA
Sluice gate : NA	**Light Transparency** (m) : NA	**Upstream water body:** NA
Fence : NA	**TDS** (mg/l) : NA	
	Turbidity (NTU) : NA	**Downstream water body:** NA
Culverts : NA	**DO** (mg/l) : NA	
Check dam : NA	**BOD** (mg/l) : NA	
Road : NA	**TKN** (mg/l) : NA	**Nature of Catchment** : Urban
Surrounding Area: Vacant land & buildings	**Phosphate** (mg/l) : NA	NA is Not Applicable
	Total Coliform (MPN/100ml): NA	**Date of Sampling :** NA

BIOTIC DATA	SOCIO-ECONOMIC VALUE
Vegetation Cover : NA	**Drinking Water** : NA
Vegetation Type : NA	**Washing** : NA
Aquatic Flora : NA	**Bathing** : NA
Fauna : NA	**Livestock Management** :NA
	Irrigation : NA
	Fishing : NA
Amphibian : NA	**Cultural Activities** : NA
Reptile : NA	**Recreational Activity** : NA
Mammals : NA	**Others Uses** : NA

THREATS	
Direct Point Source Pollutants	: NA
Indirect Point Source Pollutants	: NA
Quantity of Sewage Inflow (Cumecs)	: NA
Encroachment	: NA
Soil Excavation	: NA
Weeds	: NA

Lake Name: Lingarajapura Lake-2

Conservation Strategies		
S.No.	**Issues**	**Strategies**
-	Disused	-













EMPRI Cartography for Lingarajapura Lake-2

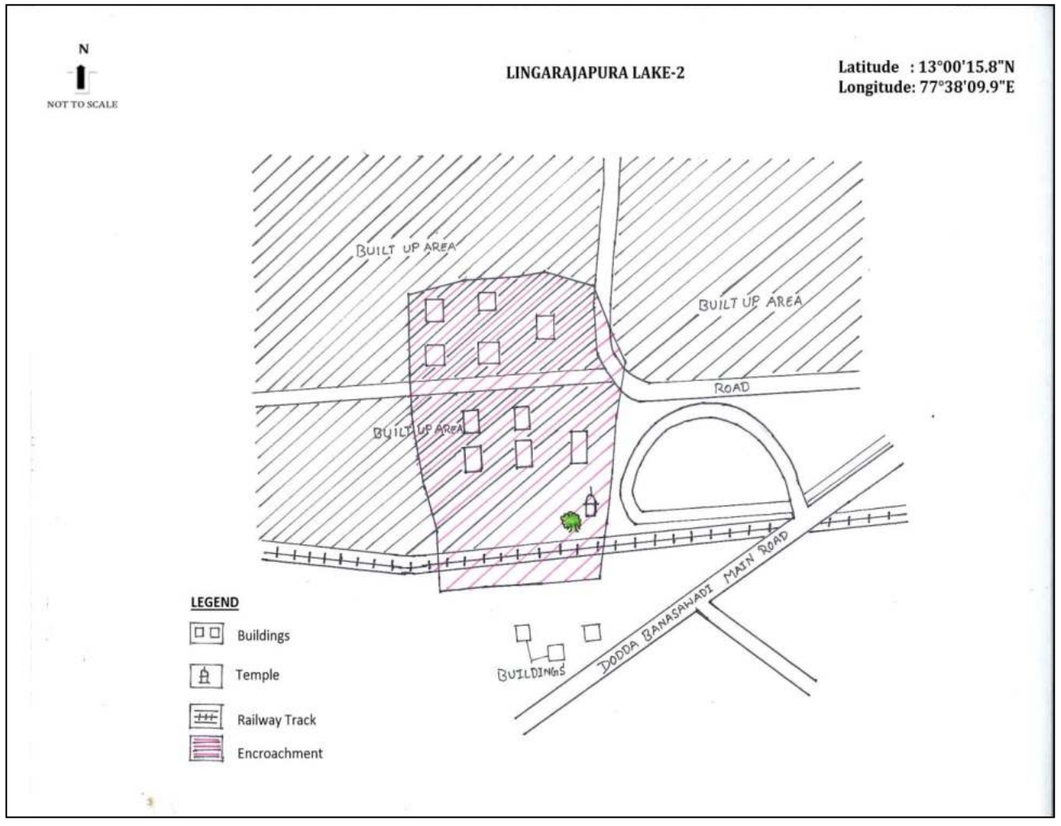

Disclaimer:

- Lake Cartography is for visual purpose only, which describes the features at the time of visit and not to scale.
- Encroachment of lake is only indicative. It needs to be verified with Department of Survey Settlement and Land Records (SSLR), Government of Karnataka.
- This is put out for general information of public at large, so the information is not usable to determine any boundary. Accordingly, the map information is indicative & user shall oneself verify as per prescribed legal procedure the actual boundaries of the survey number. No claim based on this information shall be entertained by the Government or any of its Departments.
- This information is for indicative purpose and is not usable for any legal purposes. Any use by anyone shall be at their own risk and cost.

EMPRI

SSLR Map for Lingarajapura Lake-2

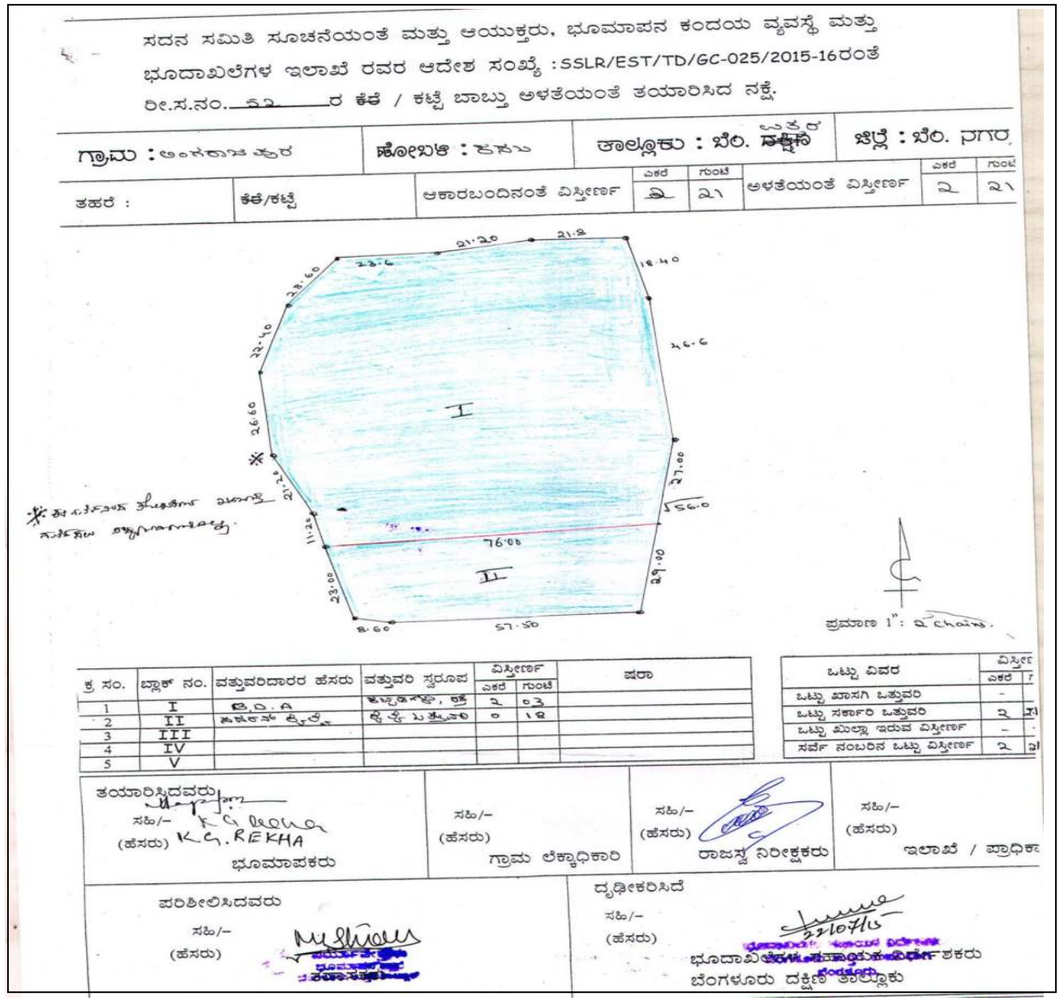

Lake Name: Mattikere *Kere* **Date of Visit:** 29.12.2015

BASIC INFORMATION				
Other Name :J P Park *Kere*		**EMPRI Code:**BUBNBKmtk_kr1-58		**Maximum Depth** (m)**:** 2
DistrictName: Bengaluru Urban		**MI Tank Reg. No.:** Nil		
Taluk Name: Bengaluru North		**Year of Creation:** ≈1891		**Geographical Coordinates**
HobliName: Kasaba		**Year of Rejuvenation :**2007-08		
Village Name	**Survey No.**	**Extent Area (A-G)**	**Source**	**Lat.**13°02'08.6"N
Mattikere	59	18.04		**Long.**77°33'08.9"E
KasabaYeshwantpur	114	16.33		**Preservation Authority**
Jalahalli	32	47.26	SSLR	
Tanniranahalli	1	20.39		
Total Extent (A-G)		**103.22**	**SSLR**	BBMP

MORPHOLOGY	WATER QUALITY		HYDROLOGY
Elevation(m) : 917	**Temperature** (°C)	23.3	**Status** :Polluted
Inlet Drain : 2	**pH**	7.3	**Type** :Perennial
Waste weir : 1	**Conductivity** (µS/cm)	564	**Source of water** :Rain & Drain fed
Sluice gate : Nil	**Light Transparency** (m)	0.02	**Upstream water body:** Nil
Fence : complete fenced (compound & mesh)	**TSS** (mg/l)	12	
	TDS (mg/l)	400	
	Turbidity (NTU)	16	**Downstream water body:** Hebballa *Kere*
Culverts : 2	**DO** (mg/l)	6	
Check dam : Nil	**BOD** (mg/l)	8	**Nature of Catchment** :Urban
Road : 2	**COD** (mg/l)	68	
Surrounding Area: Residential area, Industrial area, Railway station	**TKN** (mg/l)	7	ND is Not Detected
	Phosphate (mg/l)	1	
	Total Coliform (MPN/ 100ml)	>1600	**Date of Sampling :** 28.11.17

BIOTIC DATA	SOCIO-ECONOMIC VALUE
Vegetation Cover : Partial	**Drinking Water** : Not observed
Vegetation Type : Growing on Bank	**Washing** : Not observed
Aquatic Flora : Emergent	**Bathing** : Not observed
Fauna : Birds (Pond heron, Barbet, Black necked stilt, koel, Red wattled lapwing), Tortoise, Fish, Butterfly& Dragonfly	**Livestock Management** : Not observed
	Irrigation : Not observed
	Fishing : Not observed
Amphibian : Not observed	**Cultural Activities** : Not observed
Reptile : Not observed	**Recreational Activity** : Yes
Mammals : Not observed	**Others Uses** : Park Maintenance

THREATS	
Direct Point Source Pollutants	: Not observed
Indirect Point Source Pollutants	: Sewage
Quantity of Sewage Inflow (Cumecs **)**	: No flow through Storm water drain
Encroachment	: JP park, road, Railway lane, Buildings
Soil Excavation	: No
Weeds	: Partial

Lake Name: Mattikere *Kere*

Conservation Strategies		
S.No.	**Issues**	**Strategies**
1	Sewage inflow	Stop inflow of sewage

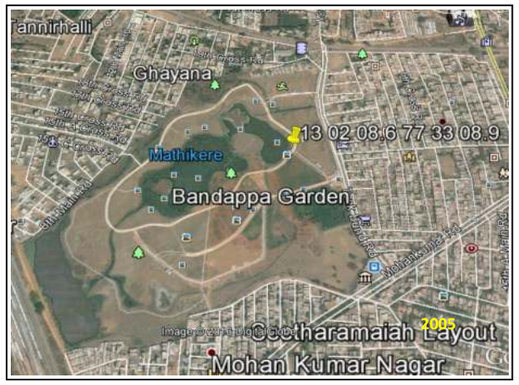















EMPRI Cartography for Mattikere *Kere*

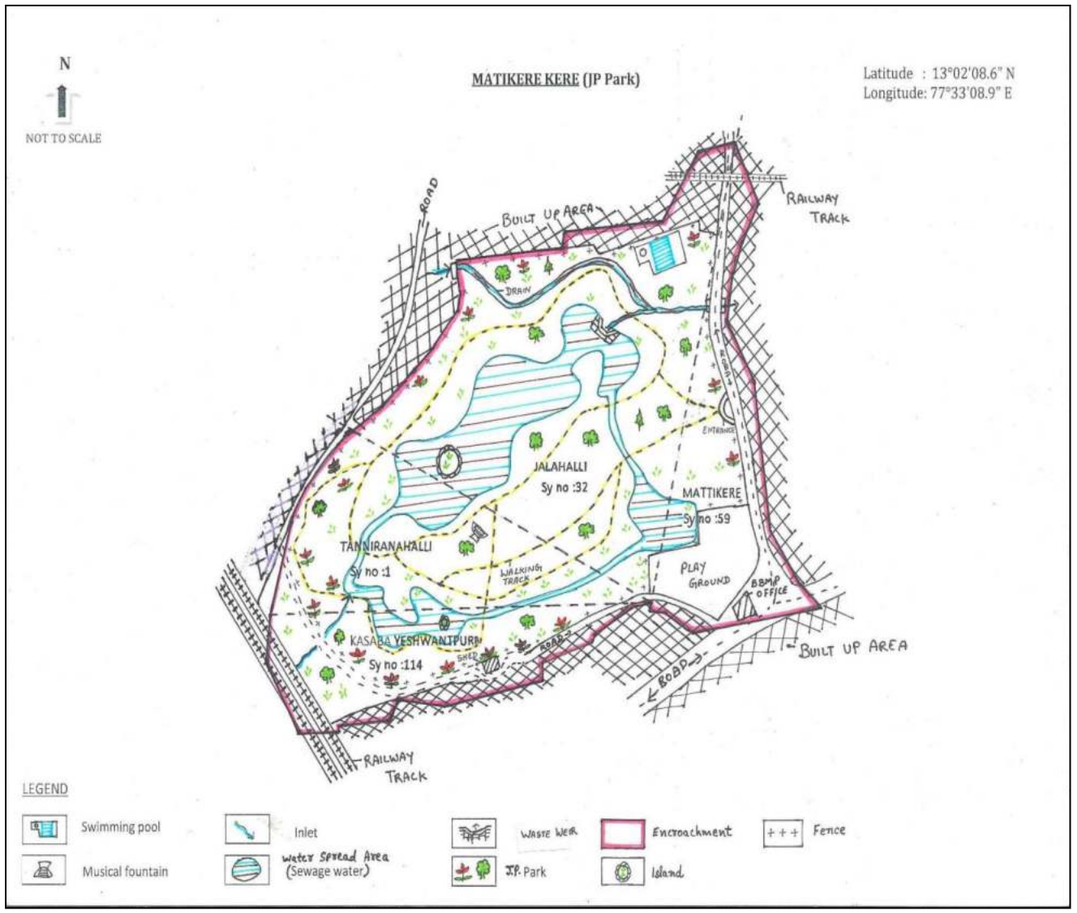

Disclaimer:

- Lake Cartography is for visual purpose only, which describes the features at the time of visit and not to scale.
- Encroachment of lake is only indicative. It needs to be verified with Department of Survey Settlement and Land Records (SSLR), Government of Karnataka.
- This is put out for general information of public at large, so the information is not usable to determine any boundary. Accordingly, the map information is indicative & user shall oneself verify as per prescribed legal procedure the actual boundaries of the survey number. No claim based on this information shall be entertained by the Government or any of its Departments.
- This information is for indicative purpose and is not usable for any legal purposes. Any use by anyone shall be at their own risk and cost.

EMPRI

SSLR Surveyed Map for Mattikere *Kere*

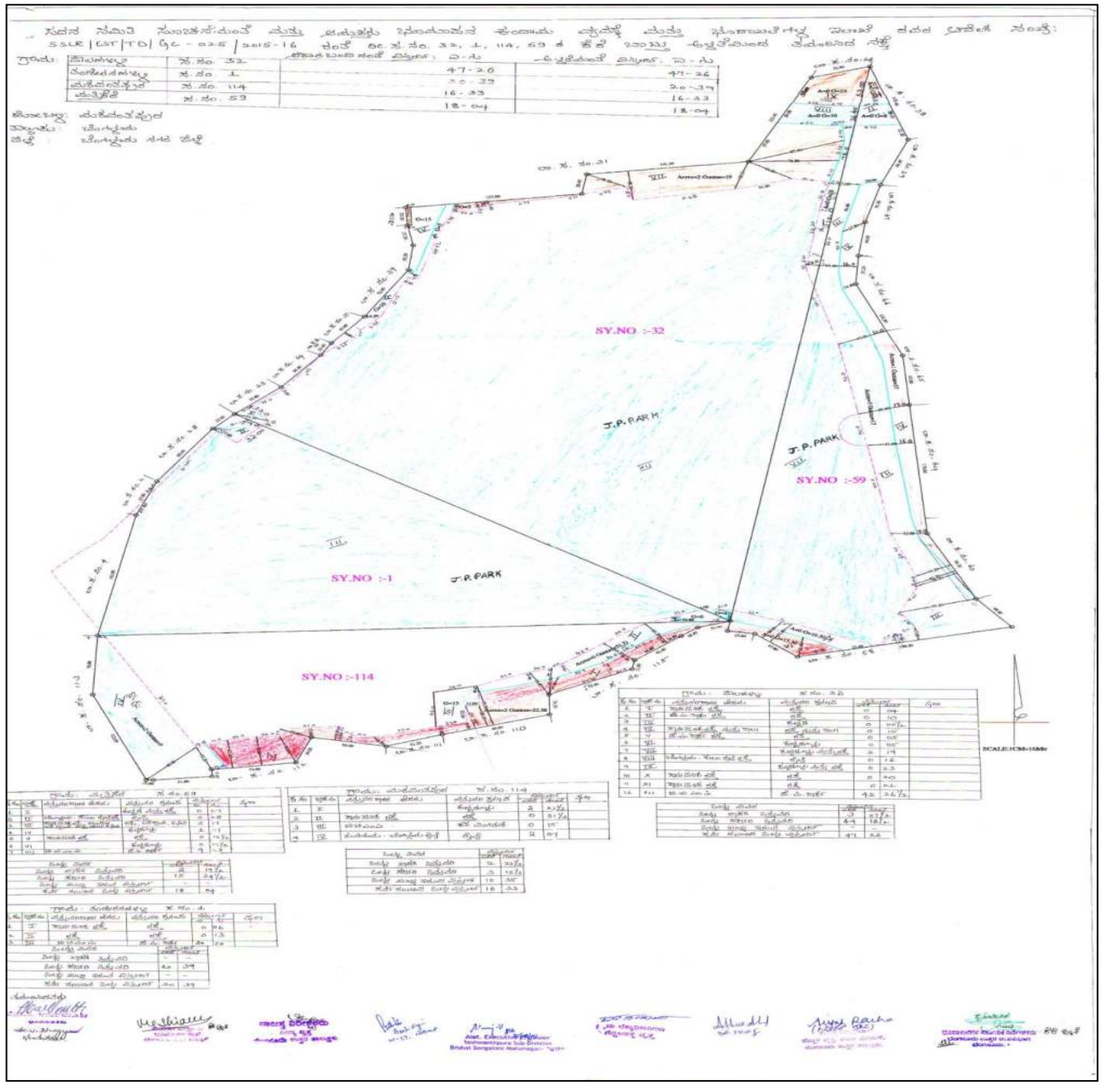

Lake Name: Nagawara Lake **Date of Visit:** 09.12.2015

BASIC INFORMATION				
Other Name :Nil	**EMPRI Code:**BUBNBKngw_kr2-63			**Maximum Depth** (m):5
District Name: Bengaluru Urban	**MI Tank Reg. No.:** Nil			
Taluk Name: Bengaluru North	**Year of Creation:** ≈1904			**Geographical Coordinates**
Hobli Name: Kasaba	**Year of Rejuvenation :** 2003-05			
Village Name	**Survey No.**	**Extent Area (A-G)**	**Source**	**Lat.**13°02'36.8"N
Nagawara	58 ,56 & 57	56.17, 0.08 & 0.13.5	RTC	**Long.**77°36'45.5"E
Vishwanatha Nagenahalli	5,8,9,10,11	0.02, 2.01, 036, 1.03, 1.23	-	**Preservation Authority**
	12 ,13 & 6	12.35 , 6.01 & 0.02	RTC	
Hebbal Amanikere	7	9.02	RTC	KLCDA
	8/1	1.10	RTC	
	8/2	0.18	RTC	
	8/3	0.36	RTC	
	9/1	0.18	RTC	
	9/2	0.19	RTC	
	9/3	0.18	RTC	
	9/4	0.21	RTC	
	9/5	0.08	RTC	
	9/6	0.11	RTC	
	10/2	0.12	RTC	
	10/3	0.14	RTC	
	10/4	0.15	RTC	
	10/5	0.09	RTC	
	11, 27, 28 & 29	2.31,3.07,1.14 & 4.15	RTC	
	Total Extent (A-G)	**108.19**	-	

MORPHOLOGY	WATER QUALITY	Inlet	HYDROLOGY
Elevation(m) :896	**Temperature** (°C)	25.6	**Status** :Polluted & Clean
Inlet Drain :1	**pH**	8.1	**Type** :Perennial
Waste weir :1	**Conductivity (µS/cm)**	632	**Source of water** : Rain & drain fed
Sluice gate :Nil	**Light Transparency** (m)	0.16	
Fence : Mesh	**TSS** (mg/l)	8	**Upstream water body** : Hebbal *Kere*
	TDS (mg/l)	310	
	Turbidity (NTU)	14	**Downstream water body :** Kalkere *Kere*
Culverts : Nil	**DO** (mg/l)	5.8	
Check dam :Nil	**BOD** (mg/l)	4	
Road :2	**COD** (mg/l)	72	**Nature of Catchment** : Urban
Surrounding Area: Plantation, Karle Town Centre, Apartments, Ring Road	**TKN** (mg/l)	7	
	Phosphate (mg/l)	1	ND is Not Detected
	Total Coliform (MPN/ 100ml)	>1600	**Date of Sampling :** 28.11.17

BIOTIC DATA		SOCIO-ECONOMIC VALUE	
Vegetation Cover	:Partial	**Drinking Water**	: Not Observed
Vegetation Type	:Growing on Bank	**Washing**	: Not Observed
Aquatic Flora	:Emergent & Floating	**Bathing**	: Not Observed
Fauna	:Fish, Birds, Butterfly & Drangonfly	**Livestock Management**	: Not Observed
		Irrigation	: Not Observed
		Fishing	:Yes
Amphibian	: Not Observed	**Cultural Activities**	: Not Observed
Reptile	: Not Observed	**Recreational Activity**	:Yes
Mammals	: Not Observed	**Others Uses :** (Park & Boating) Leased to M/s Lumbini Gardens	

Lake Name: Nagawara Lake

THREATS	
Direct Point Source Pollutants	: Nil
Indirect Point Source Pollutants	: Sewage
Quantity of Sewage Inflow (Cumecs)	: No flow through Storm water drain
Encroachment	: Nil
Soil Excavation	: Nil
Weeds	: Partial

Conservation Strategies

S.No.	Issues	Strategies
1	Sewage inflow	Stop inflow of sewage







EMPRI Cartography for Nagawara Lake

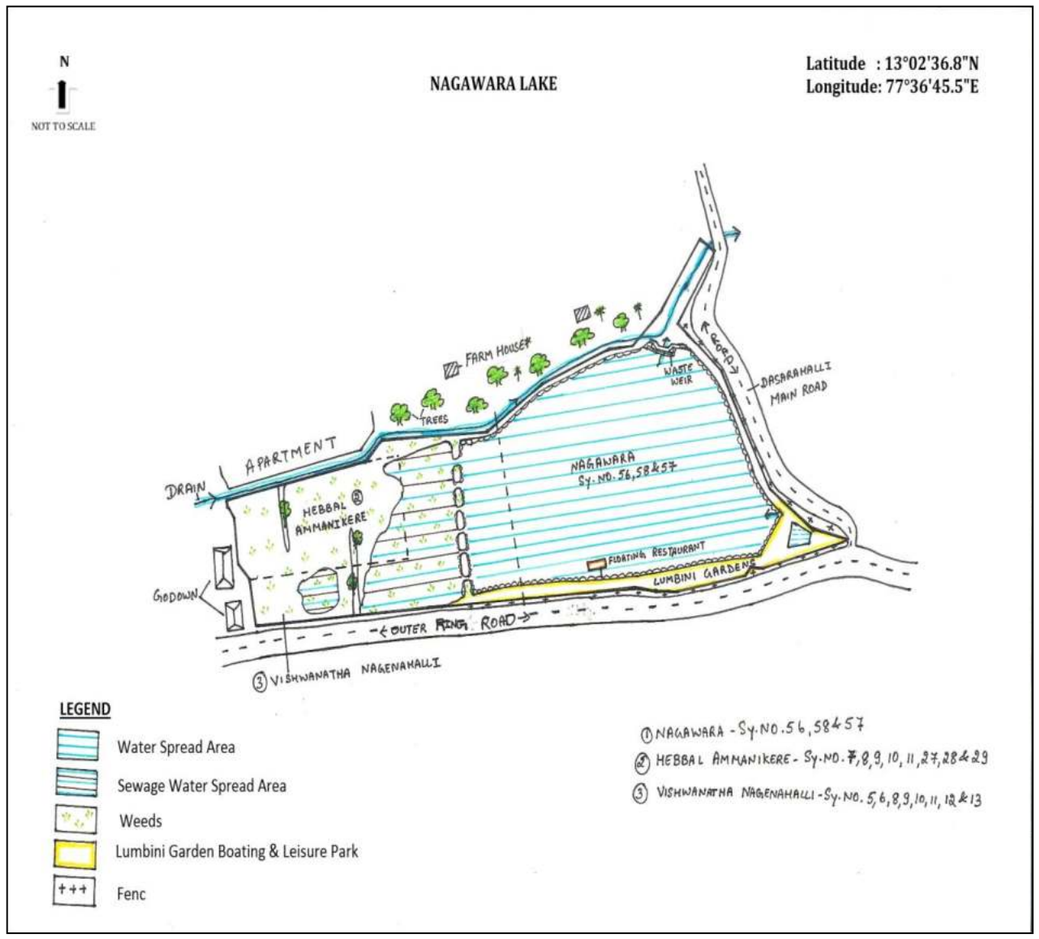

Disclaimer:

- Lake Cartography is for visual purpose only, which describes the features at the time of visit and not to scale.
- Encroachment of lake is only indicative. It needs to be verified with Department of Survey Settlement and Land Records (SSLR), Government of Karnataka.
- This is put out for general information of public at large, so the information is not usable to determine any boundary. Accordingly, the map information is indicative & user shall oneself verify as per prescribed legal procedure the actual boundaries of the survey number. No claim based on this information shall be entertained by the Government or any of its Departments.
- This information is for indicative purpose and is not usable for any legal purposes. Any use by anyone shall be at their own risk and cost.

EMPRI

SSLR Village Map for Nagawara Lake

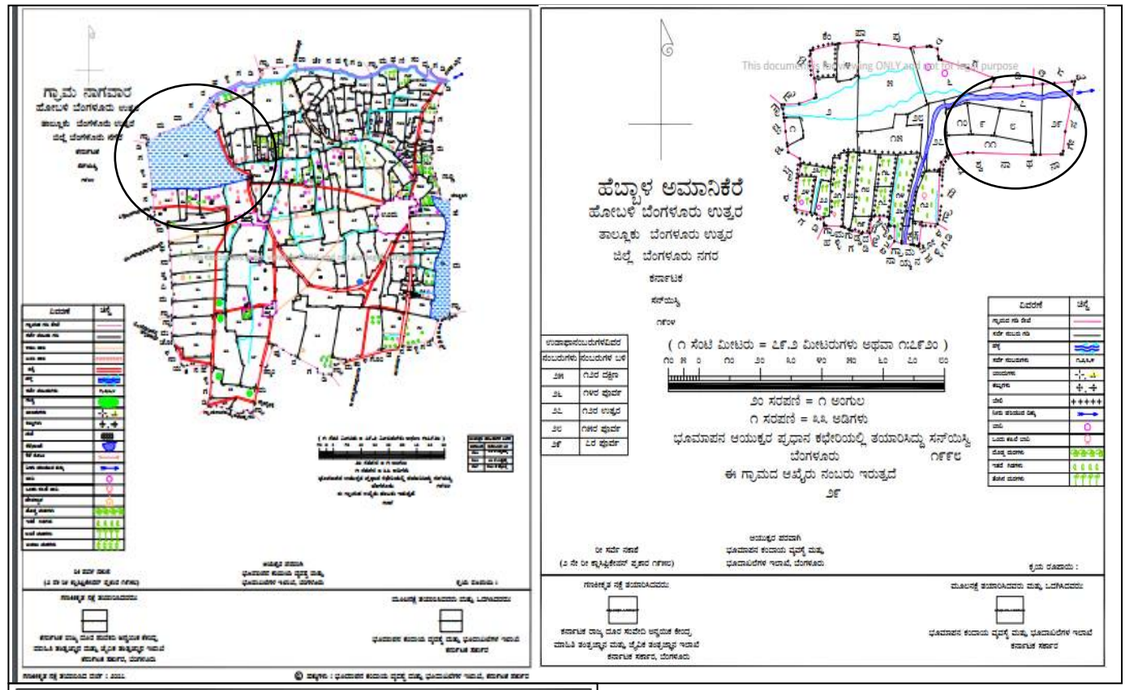

Lake Name: Neelasandra *Kere* **Date of Visit:** 31.08.2016

BASIC INFORMATION				
Other Name : Nil	**EMPRI Code:** BUBNBKnls_kr1-64			**Maximum Depth** (m): NA
District Name: Bengaluru Urban	**MI Tank Reg. No.:** Nil			
Taluk Name: Bengaluru North	**Year of Creation:** ≈1902			**Geographical Coordinates**
Hobli Name: Kasaba	**Year of Rejuvenation :**Nil			**Lat:** 12° 57' 28.2" N
Village Name	**Survey No.**	**Extent Area (A-G)**	**Source**	**Long:** 77° 36' 59.7"E
Neelasandra	99	17.32	SSLR	**Preservation Authority**
Total Extent (A-G)		**17.32**	**SSLR**	BBMP

MORPHOLOGY	WATER QUALITY	HYDROLOGY
Elevation(m)**:** 906	**Temperature** (°C):NA	**Status** : Disused
Inlet Drain :NA	**pH** :NA	**Type** : NA
Waste weir :NA	**Conductivity** (µS/cm)**:** NA	**Source of water** : NA
Sluice gate :NA	**Light Transparency** (m):NA	**Upstream water body** : NA
Fence : NA	**TDS** (mg/l) :NA	
	Turbidity (NTU) :NA	**Downstream water body:** NA
Culverts : NA	**DO** (mg/l) :NA	
Check dam :NA	**BOD** (mg/l) :NA	
Road : NA	**TKN** (mg/l) :NA	**Nature of Catchment** :Urban
Surrounding Area: Buildings	**Phosphate** (mg/l) :NA	NA is Not Applicable
	Total Coliform (MPN/100ml)**:** NA	**Date of Sampling :** NA

BIOTIC DATA		SOCIO-ECONOMIC VALUE	
Vegetation Cover	:NA	**Drinking Water**	: NA
Vegetation Type	: NA	**Washing**	: NA
Aquatic Flora	: NA	**Bathing**	: NA
Aquatic Fauna	: NA	**Livestock Management**	: NA
		Irrigation	: NA
		Fishing	: NA
Amphibian	: NA	**Cultural Activities**	: NA
Reptile	: NA	**Recreational Activity**	: NA
Mammals	: NA	**Others Uses**	: NA

THREATS	
Direct Point Source Pollutants	:NA
Indirect Point Source Pollutants	: NA
Quantity of Sewage Inflow (Cumecs **)**	: NA
Encroachment	: Housing Colony, Park, Commercial Shops & Road
Soil Excavation	: NA
Weeds	: NA

Lake Name: Neelasandra *Kere*

Conservation Strategies		
S.No.	**Issues**	**Strategies**
-	Disused	-









EMPRI Cartography for Neelasandra *Kere*

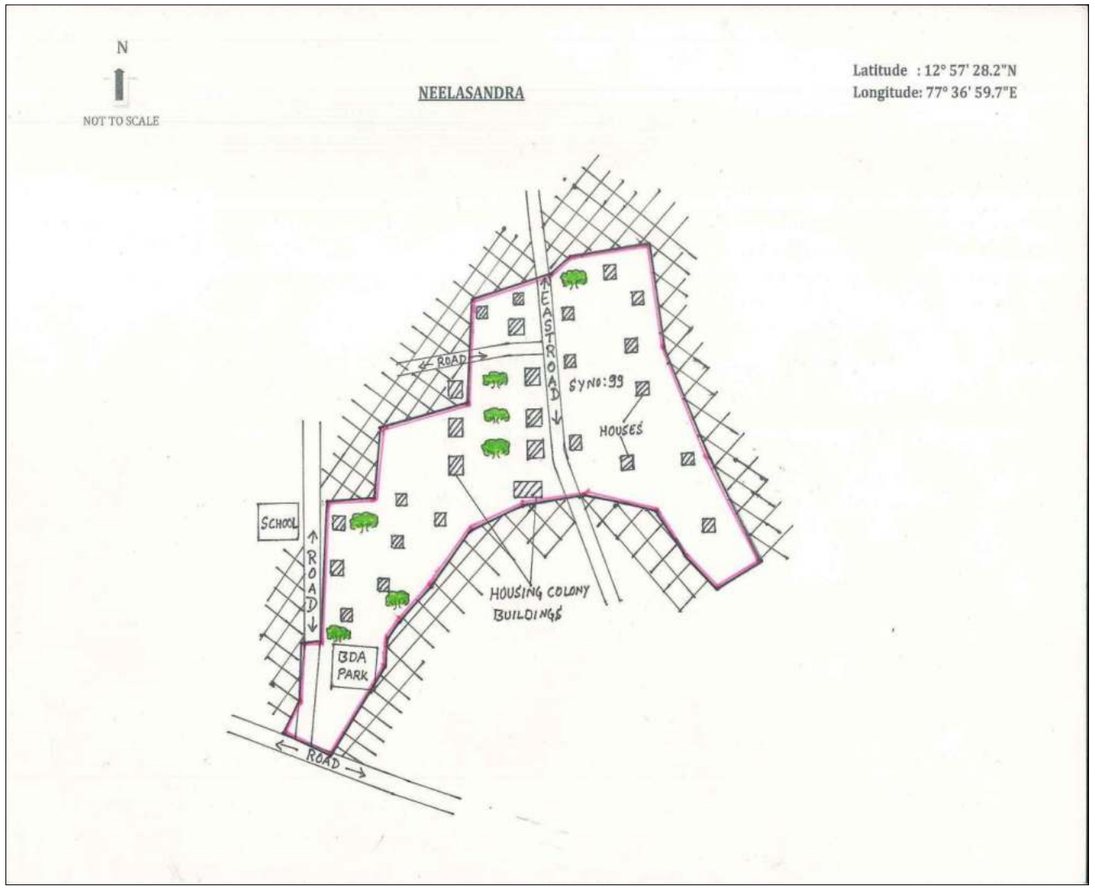

SSLR Map for Neelasandra *Kere*



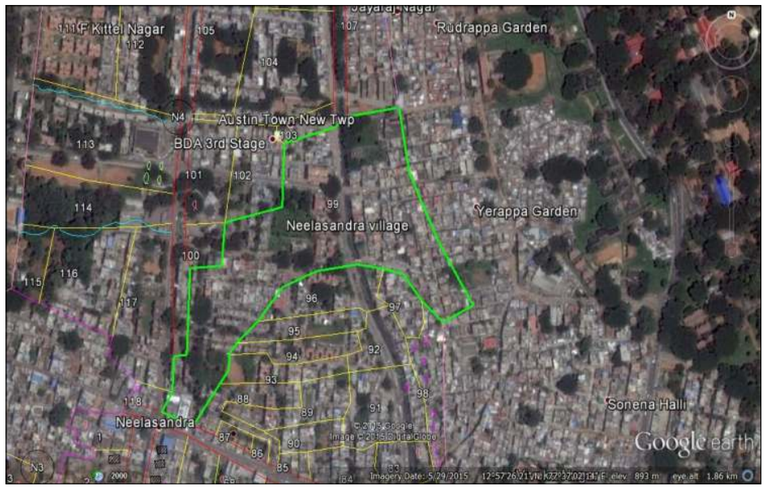

Disclaimer:

- Lake Cartography is for visual purpose only, which describes the features at the time of visit and not to scale.
- Encroachment of lake is only indicative. It needs to be verified with Department of Survey Settlement and Land Records (SSLR), Government of Karnataka.
- This is put out for general information of public at large, so the information is not usable to determine any boundary. Accordingly, the map information is indicative & user shall oneself verify as per prescribed legal procedure the actual boundaries of the survey number. No claim based on this information shall be entertained by the Government or any of its Departments.
- This information is for indicative purpose and is not usable for any legal purposes. Any use by anyone shall be at their own risk and cost.

EMPRI

Lake Name: Rajamahal *Kere* (Newly Created) **Date of Visit:** 03.09.2016

BASIC INFORMATION				
Other Name :Nil	**EMPRI Code:**BUBNBKrjm_kr3-67			**Maximum Depth** (m): 3
District Name: Bengaluru Urban	**MI Tank Reg. No.:**Nil			
Taluk Name: Bengaluru North	**Year of Creation:** ≈1995			**Geographical Coordinates**
Hobli Name: Kasaba	**Year of Rejuvenation :** Nil			**Lat.**13° 00' 03.5"N
Village Name	**Survey No.**	**Extent Area (A-G)**	**Source**	**Long.**77° 35' 10.1"E
Rajamahal	In Sy no 1	≈4.15	-	**Preservation Authority**
Total Extent (A-G)		**≈4.15**	GIS	BBMP

MORPHOLOGY		WATER QUALITY		HYDROLOGY	
Elevation(m)	: 935	**Temperature** (°C)	24.1	**Status**	:Clean
Inlet Drain	: 1	**pH**	7.8	**Type**	:Seasonal
Waste weir	: Nil	**Conductivity (µS/cm)**	803	**Source of water**	:Rain Runoff
Sluice gate	: Nil	**Light Transparency** (m)	0.28	**Upstream water body**	: Nil
Fence	: Nil	**TSS** (mg/l)	14		
		TDS (mg/l)	338		
		Turbidity (NTU)	18	**Downstream water body**	: Nil
Culverts	: Nil	**DO** (mg/l)	2.4		
Check dam	: Nil	**BOD** (mg/l)	3.8		
Road	: 1	**COD** (mg/l)	16		
Surrounding Area:		**TKN** (mg/l)	7	**Nature of Catchment**	:Urban
Inside Palace Ground		**Phosphate** (mg/l)	0.1	ND is Not Detected	
		Total Coliform (MPN/100ml)	80	**Date of Sampling :** 28.11.17	

BIOTIC DATA		SOCIO-ECONOMIC VALUE	
Vegetation Cover	: Partial	**Drinking Water**	: Not Observed
Vegetation Type	: Growing on Bank	**Washing**	: Not Observed
Aquatic Flora	: Emergent	**Bathing**	: Not Observed
Fauna	: Birds, Butterfly	**Livestock Management**	: Not Observed
		Irrigation	: Not Observed
		Fishing	: Not Observed
Amphibian	: Not Observed	**Cultural Activities**	: Not Observed
Reptile	: Not Observed	**Recreational Activity**	: Not Observed
Mammals	: Not Observed	**Others Uses**	: Not Observed

THREATS	
Direct Point Source Pollutants	:Nil
Indirect Point Source Pollutants	: Nil
Quantity of Sewage Inflow (Cumecs**)**	:No flow through Storm water drain
Encroachment	: Nil
Soil Excavation	:No
Weeds	:Partial

Lake Name: Rajamahal *Kere* (Newly Created)

Conservation Strategies		
S.No.	**Issues**	**Strategies**
-	-	-











EMPRI Cartography for Rajamahal *Kere* (Newly Created)

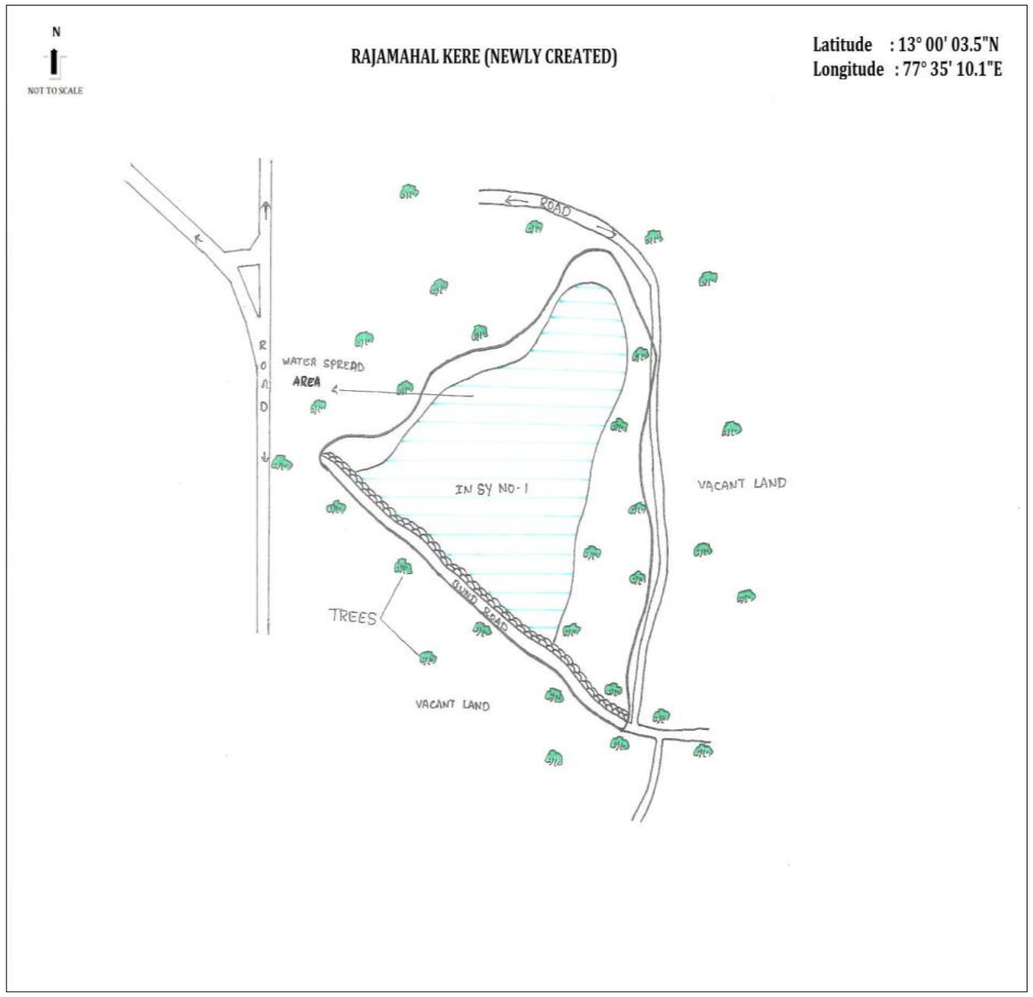

Disclaimer:

- Lake Cartography is for visual purpose only, which describes the features at the time of visit and not to scale.
- Encroachment of lake is only indicative. It needs to be verified with Department of Survey Settlement and Land Records (SSLR), Government of Karnataka.
- This is put out for general information of public at large, so the information is not usable to determine any boundary. Accordingly, the map information is indicative & user shall oneself verify as per prescribed legal procedure the actual boundaries of the survey number. No claim based on this information shall be entertained by the Government or any of its Departments.
- This information is for indicative purpose and is not usable for any legal purposes. Any use by anyone shall be at their own risk and cost.

EMPRI

Village Surveyed Map for Rajamahal *Kere* (Newly Created)

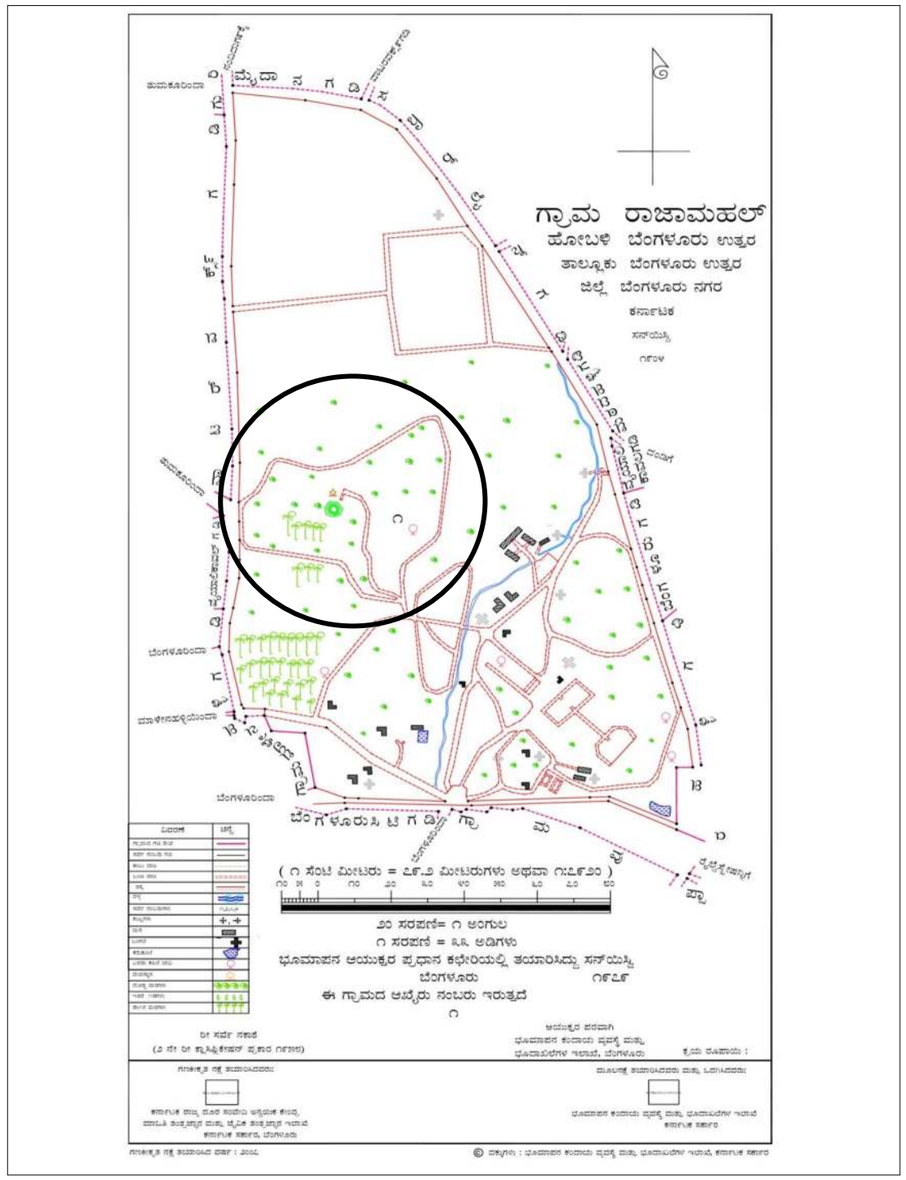

Lake Name: Sankey Tank **Date of Visit:** 09.12.2015

BASIC INFORMATION				
Other Name :Nil		**EMPRI Code:**BUBNBKrjm_kr4-68		**Maximum Depth** (m):9
District Name: Bengaluru Urban		**MI Tank Reg. No** .:Nil		
Taluk Name: Bengaluru North		**Year of Creation** : ≈1904		**Geographical Coordinates**
Hobli Name: Kasaba		**Year of Rejuvenation** : 2007		**Lat.**13°00'29.4"**N**
Village Name	**Survey No.**	**Extent Area (A-G)**	**Source**	**Long.**77°34'21.2"**E**
Rajamahal	2	46.19	SSLR	**Preservation Authority**
Total Extent (A-G)		**46.19**	-	BBMP

MORPHOLOGY	WATER QUALITY	Inlet	HYDROLOGY
Elevation(m):917	**Temperature** (°C)	25.0	**Status** :Clean water
Inlet Drain : 7	**pH**	7.3	**Type** : Perennial
Waste weir :1	**Conductivity** (µS/cm)	373	**Source of water** :Rain & drain fed
Sluice gate :Nil	**Light Transparency** (m)	0.04	
Fence : Mesh	**TSS** (mg/l)	12	**Upstream water body:** Nil
	TDS (mg/l)	200	
	Turbidity (NTU)	14	
Culverts : 1	**DO** (mg/l)	6.2	
Check dam :Nil	**BOD** (mg/l)	10	**Downstream water body:** Ulsoor lake
Road :2	**COD** (mg/l)	106	
Surrounding Area: Buildings, Commercial buildings, Aranya Bhavan & IISc. Campus	**TKN** (mg/l)	7	**Nature of Catchment** : Urban
	Phosphate (mg/l)	1	ND is Not Detected
	Total Coliform (MPN/100ml):	>1600	**Date of Sampling** : 28.11.17

BIOTIC DATA	SOCIO-ECONOMIC VALUE
Vegetation Cover :Partial	**Drinking Water** : Not Observed
Vegetation Type :Emergent	**Washing** : Not Observed
Aquatic Flora : Not Observed	**Bathing** : Not Observed
Fauna : Fish, Birds, Butterfly& Dragonfly	**Livestock Management:** Not Observed
	Irrigation : Not Observed
	Fishing : Not Observed
Amphibian : Not Observed	**Cultural Activities** : Not Observed
Reptile : Snake	**Recreational Activity** :Yes
Mammals : Not Observed	**Others Uses** : Park Maintenance

THREATS	
Direct Point Source Pollutants	: Dumping of Religious waste
Indirect Point Source Pollutants	: Road runoff
Quantity of Sewage Inflow (Cumecs**)**	:No flow through Storm water drain
Encroachment	: Swimming pool, Park, Shivaji Statute, Road & vacant land (6.7%)
Soil Excavation	:No
Weeds	: Partial

Lake Name: Sankey Tank

Conservation Strategies		
S.No.	**Issues**	**Strategies**
1	Dumping of religious waste	Should be regulated











EMPRI Cartography for Sankey Tank

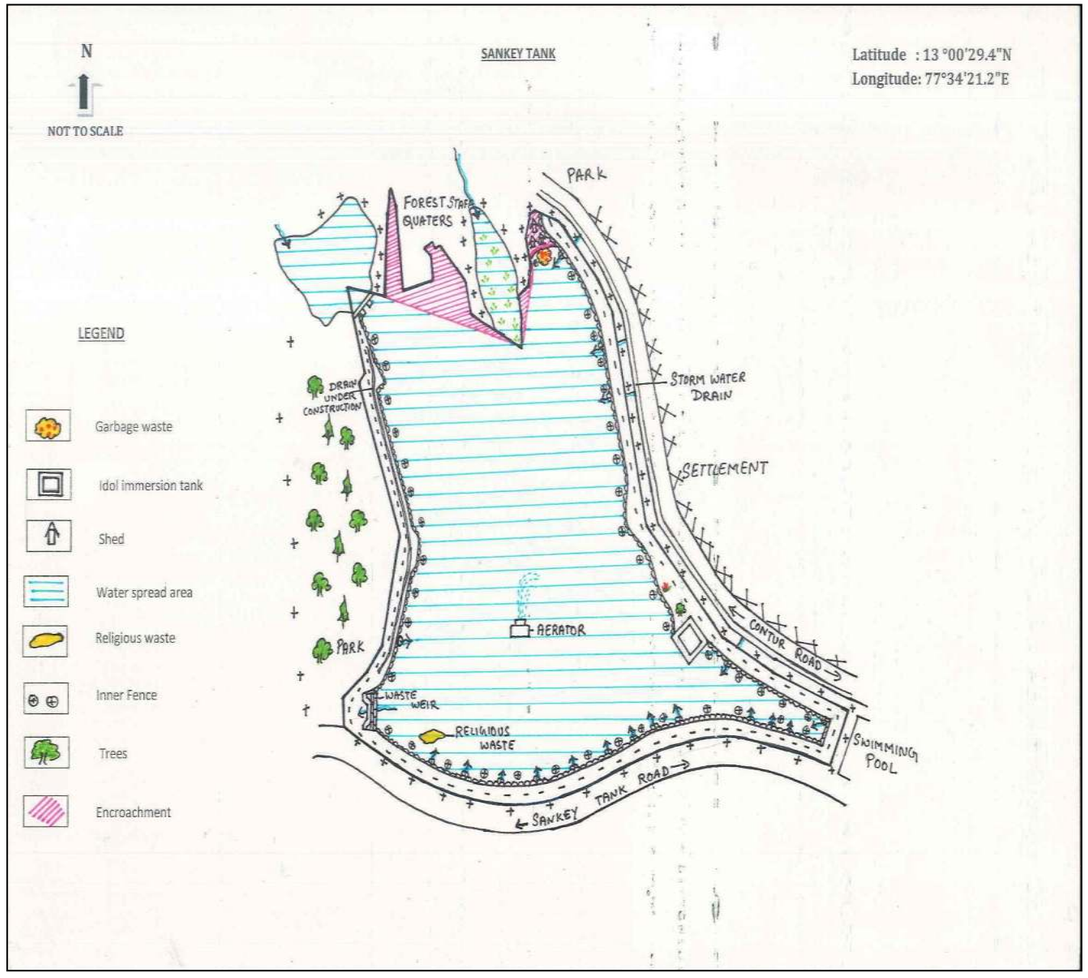

Disclaimer:

- Lake Cartography is for visual purpose only, which describes the features at the time of visit and not to scale.
- Encroachment of lake is only indicative. It needs to be verified with Department of Survey Settlement and Land Records (SSLR), Government of Karnataka.
- This is put out for general information of public at large, so the information is not usable to determine any boundary. Accordingly, the map information is indicative & user shall oneself verify as per prescribed legal procedure the actual boundaries of the survey number. No claim based on this information shall be entertained by the Government or any of its Departments.
- This information is for indicative purpose and is not usable for any legal purposes. Any use by anyone shall be at their own risk and cost.

EMPRI

SSLR Village Map for Sankey Tank



Lake Name: Sampinge *Kere* **Date of Visit:** 17.09.2016

BASIC INFORMATION		
Other Name :Nil	**EMPRI Code:**BUBNBKsmp_kr1-69	**Maximum Depth** (m): 2
District Name: Bengaluru Urban	**MI Tank Reg. No.:** Nil	
Taluk Name: Bengaluru North	**Year of Creation** : ≈1904	**Geographical Coordinates**
Hobli Name: Kasaba	**Year of Rejuvenation :** -	**Lat.**12° 58' 04.0" N

Village Name	Survey No.	Extent Area (A-G)	Source	**Long.**77° 35' 22.9" E
Sampigehalli	3	35.13	Literature	**Preservation Authority**
Total Extent (A-G)		**35.13**	**---**	BBMP

MORPHOLOGY	WATER QUALITY	Outlet	HYDROLOGY
Elevation(m) :904	**Temperature** (°C)	23.9	**Status** :Polluted
Inlet Drain :Nil	**pH**	7.3	**Type** :Seasonal
Waste weir :Nil	**Conductivity (µS/cm)**	537	**Source of water** :Rain runoff
Sluice gate :Nil	**Light Transparency** (m)	0.15	**Upstream water body :** Nil
Fence :Mesh by BBMP	**TSS** (mg/l)	40	
	TDS (mg/l)	380	**Downstream water body** : Nil
Culverts : Nil	**Turbidity** (NTU)	17.9	
Check dam :Nil	**DO** (mg/l)	0.8	**Nature of Catchment** :Urban
	COD (mg/l)	64	
Road : 3	**BOD** (mg/l)	15.4	
Surrounding Area: Buildings, Cubb0n park & Mallya Hospital	**TKN** (mg/l)	7	
	Phosphate (mg/l)	0.2	ND is Not Detected
	Total Coliform (MPN/100ml)	>1600	**Date of Sampling :** 28.11.17

BIOTIC DATA		SOCIO-ECONOMIC VALUE	
Vegetation Cover	:Partial	**Drinking Water**	: Not Observed
Vegetation Type	:Growing on Bank	**Washing**	: Not Observed
Aquatic Flora	: Floating	**Bathing**	: Not Observed
Fauna	: Nil	**Livestock Management**	: Not Observed
		Irrigation	: Not Observed
		Fishing	: Not Observed
Amphibian	: Not Observed	**Cultural Activities**	:Yes (Religious activity)
Reptile	: Not Observed	**Recreational Activity**	: Not Observed
Mammals	: Not Observed	**Others Uses**	: Not Observed

THREATS	
Direct Point Source Pollutants	:Nil
Indirect Point Source Pollutants	:Runoff
Quantity of Sewage Inflow (Cumecs)	:No flow through Storm water drain
Encroachment	: Kanteerava Stadium (95%)
Soil Excavation	:No
Weeds	:Partial

Lake Name: Sampinge *Kere*

Conservation Strategies		
S.No.	**Issues**	**Strategies**
-	-	-











EMPRI Cartography for Sampinge *Kere*

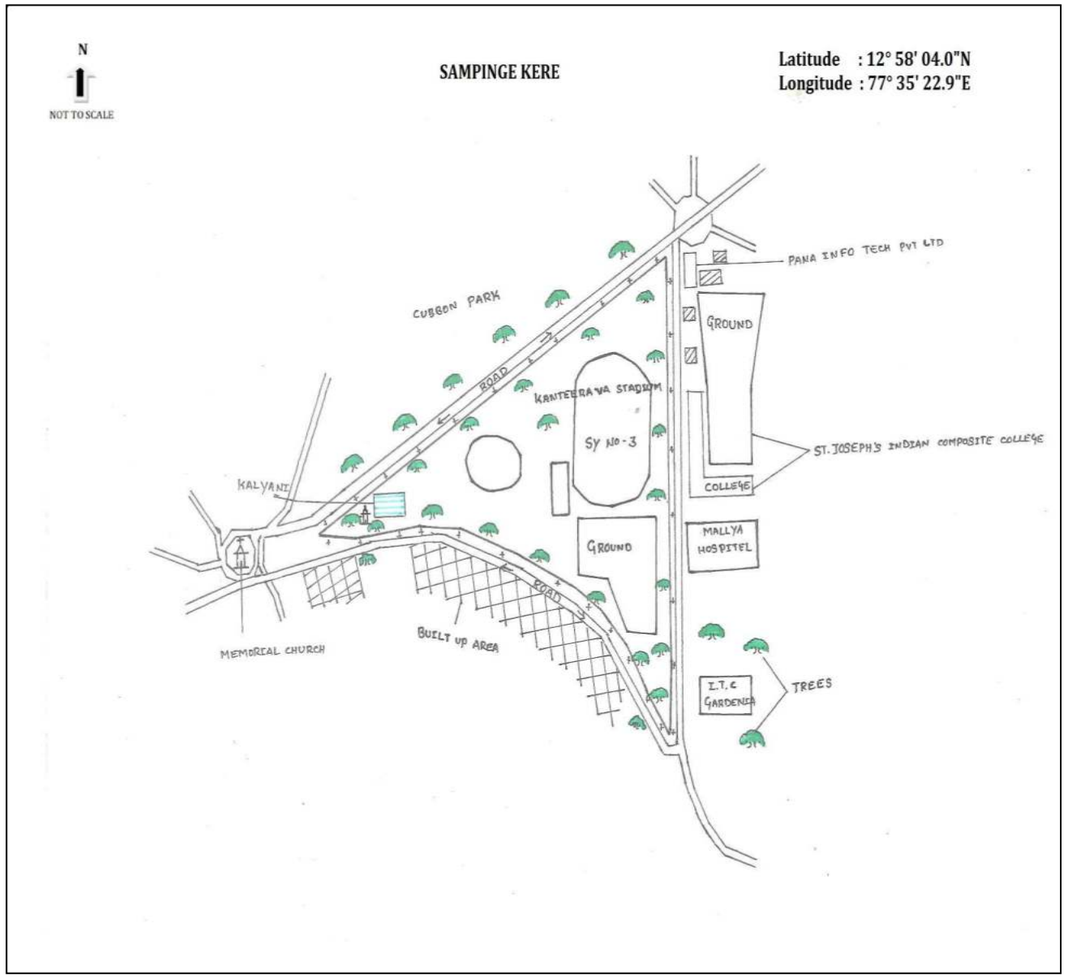

Disclaimer:

- Lake Cartography is for visual purpose only, which describes the features at the time of visit and not to scale.
- Encroachment of lake is only indicative. It needs to be verified with Department of Survey Settlement and Land Records (SSLR), Government of Karnataka.
- This is put out for general information of public at large, so the information is not usable to determine any boundary. Accordingly, the map information is indicative & user shall oneself verify as per prescribed legal procedure the actual boundaries of the survey number. No claim based on this information shall be entertained by the Government or any of its Departments.
- This information is for indicative purpose and is not usable for any legal purposes. Any use by anyone shall be at their own risk and cost.

EMPRI

Village Map for Sampinge *Kere*

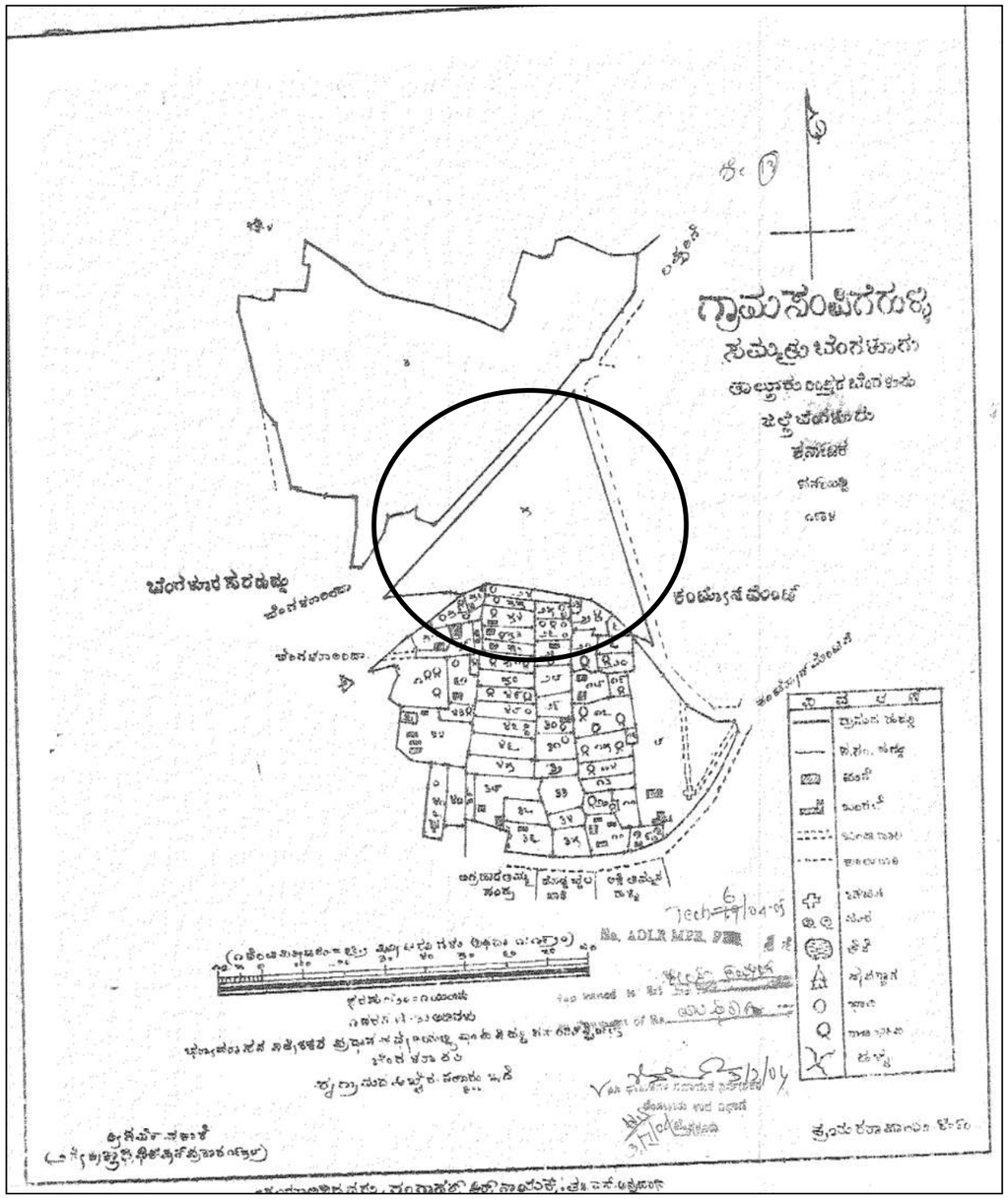

Lake Name: Siddapur *Kere* **Date of Visit:** 31.08.2016

BASIC INFORMATION				
Other Name : Nil	**EMPRI Code:** BUBNBKsdp_kr1-71			**Maximum Depth** (m)**:** NA
District Name: Bengaluru Urban	**MI Tank Reg. No.:** Nil			
Taluk Name: Bengaluru North	**Year of Creation:** ≈1904			**Geographical Coordinates**
Hobli Name: Kasaba	**Year of Rejuvenation :**Nil			**Lat:** 12° 56' 41.0" N
Village Name	**Survey No.**	**Extent Area (A-G)**	**Source**	**Long:** 77° 35' 40.5" E
Siddapura	16	17.26	GIS	**Preservation Authority**
Total Extent (A-G)		**17.26**	**GIS**	BBMP

MORPHOLOGY	WATER QUALITY	HYDROLOGY
Elevation(m)**:** 895	**Temperature** (°C)**:**NA	**Status** : Disused
Inlet Drain :NA	**pH** :NA	**Type** : NA
Waste weir :NA	**Conductivity** (µS/cm)**:** NA	**Source of water** :Nil
Sluice gate :NA	**Light Transparency** (m)**:**NA	**Upstream water body** : Nil
Fence :NA	**TDS** (mg/l) :NA	
	Turbidity (NTU) :NA	**Downstream water body** :Nil
Culverts : NA	**DO** (mg/l) :NA	
Check dam :NA	**BOD** (mg/l) :NA	
Road :NA	**TKN** (mg/l) :NA	**Nature of Catchment** :Urban
Surrounding Area: Urban, Lalbagh, Mallige Hospital & Temple	**Phosphate** (mg/l) :NA	
	Total Coliform (MPN/100ml)**:** NA	NA is Not Applicable
		Date of Sampling : NA

BIOTIC DATA		SOCIO-ECONOMIC VALUE	
Vegetation Cover	:NA	**Drinking Water**	: NA
Vegetation Type	: NA	**Washing**	: NA
Aquatic Flora	: NA	**Bathing**	: NA
Fauna	: NA	**Livestock Management**	: NA
		Irrigation	: NA
		Fishing	: NA
Amphibian	: NA	**Cultural Activities**	: NA
Reptile	: NA	**Recreational Activity**	: NA
Mammals	: NA	**Others Uses**	:- NA

THREATS	
Direct Point Source Pollutants	: NA
Indirect Point Source Pollutants	: NA
Quantity of Sewage Inflow (Cumecs **):** NA	
Encroachment	: NA
Soil Excavation	: NA
Weeds	: NA

Lake Name: Siddapur *Kere*

Conservation Strategies		
S.No.	**Issues**	**Strategies**
-	Disused	-









EMPRI Cartography for Siddapur *Kere*

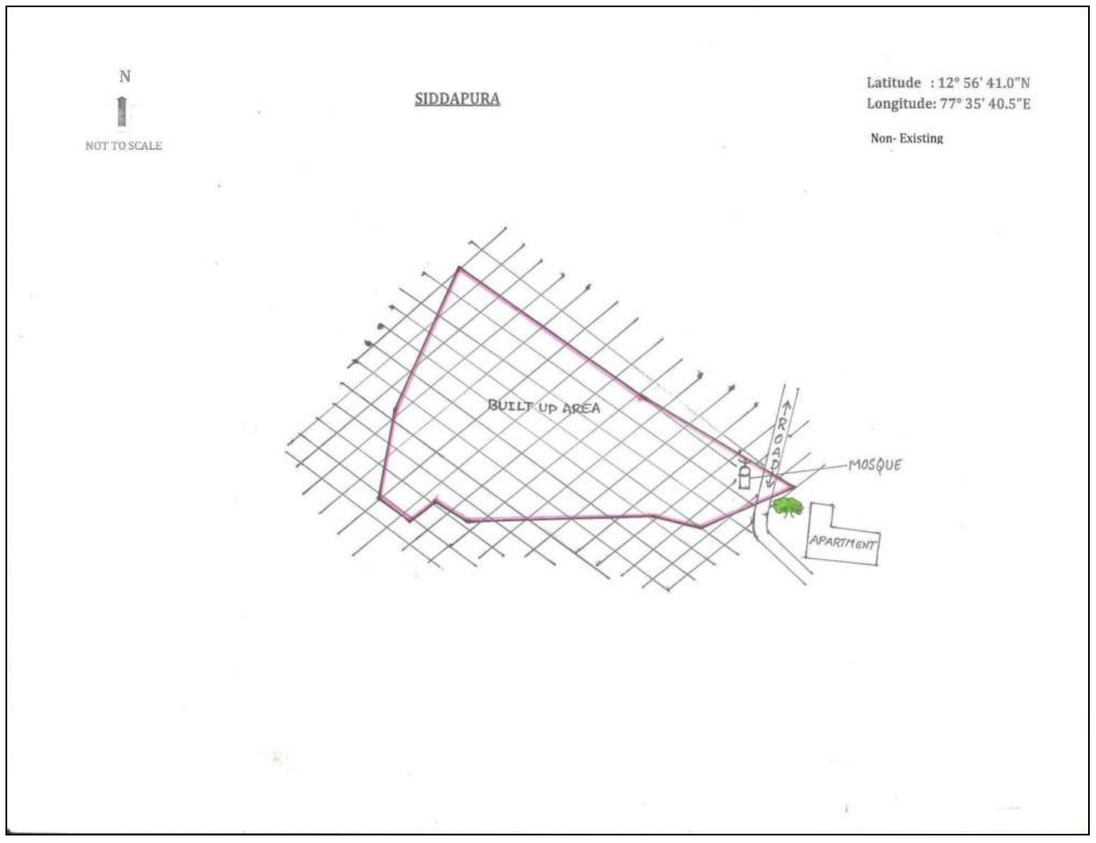

Disclaimer:

- Lake Cartography is for visual purpose only, which describes the features at the time of visit and not to scale.
- Encroachment of lake is only indicative. It needs to be verified with Department of Survey Settlement and Land Records (SSLR), Government of Karnataka.
- This is put out for general information of public at large, so the information is not usable to determine any boundary. Accordingly, the map information is indicative & user shall oneself verify as per prescribed legal procedure the actual boundaries of the survey number. No claim based on this information shall be entertained by the Government or any of its Departments.
- This information is for indicative purpose and is not usable for any legal purposes. Any use by anyone shall be at their own risk and cost.

EMPRI

SSLR Map for Siddapur *Kere*

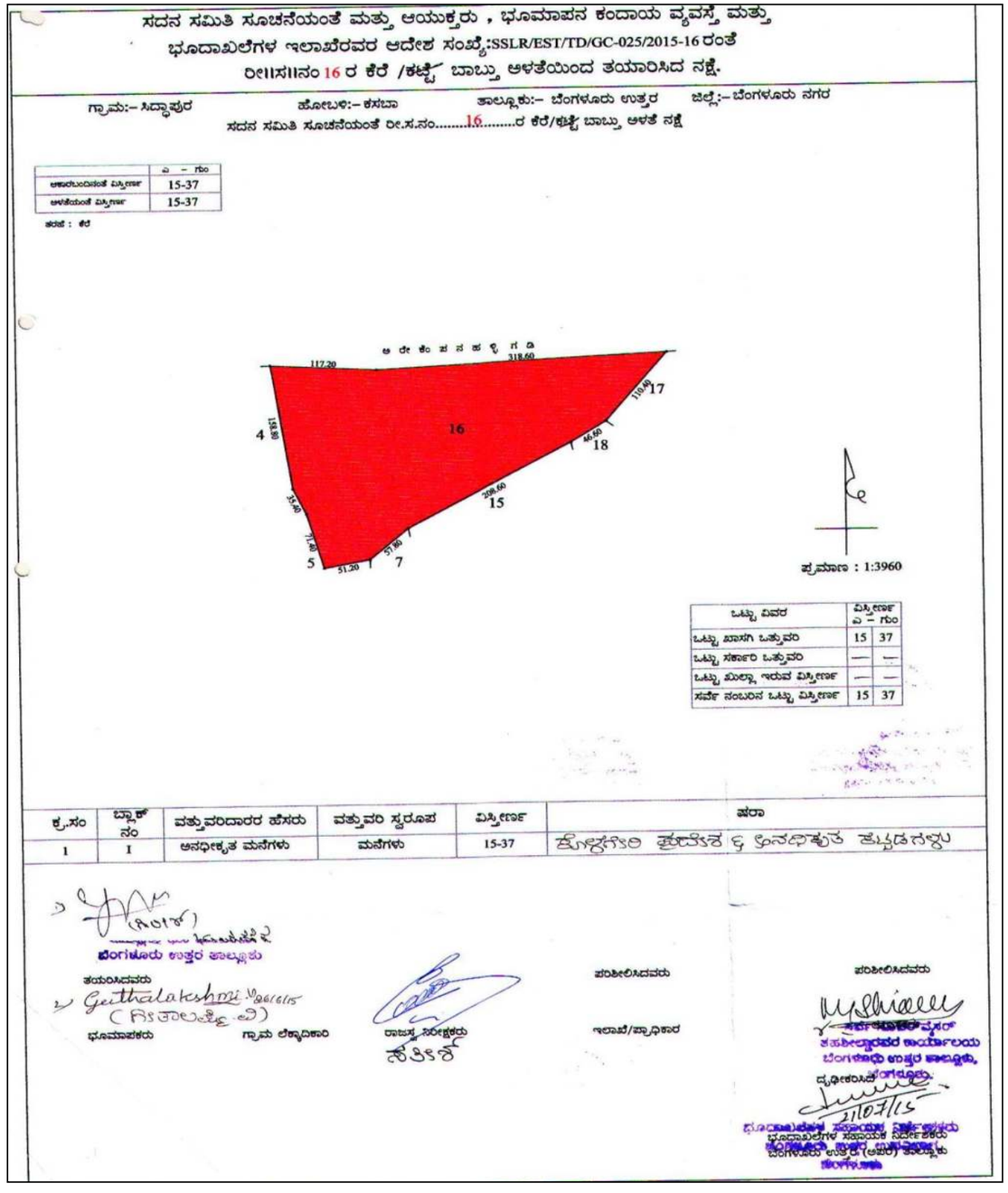

Lake Name: Ulsoor Lake **Date of Visit:** 09.12.2015

BASIC INFORMATION				
Other Name : Nil	**EMPRI Code:**BUBNBKuls_kr1-74			**Maximum Depth** (m)**:**7
District Name: Bengaluru Urban	**MI Tank Reg. No.:**Nil			
Taluk Name: Bengaluru North	**Year of Creation:** ≈1900			**Geographical Coordinates**
Hobli Name: Kasaba	**Year of Rejuvenation :** Rejuvenated			**Lat.**12°59'10.9"**N**
Village Name	**Survey No.**	**Extent Area (A-G)**	**Source**	**Long.**77°37'11.0"**E**
Ulsoor	3	100.23	KLCR	**Preservation Authority**
Total Extent (A-G)		**100.23**	**KLCR**	BBMP

MORPHOLOGY	WATER QUALITY	Inlet	HYDROLOGY
Elevation(m) **:**905	**Temperature** (°C)	25.0	**Status :**Clean water
Inlet Drain :2	**pH**	7.8	**Type** : Perennial
Waste weir : 1	**Conductivity (**µS/cm**)**	600	**Source of water :**Rain
Sluice gate : Nil	**Light Transparency** (m)	0.23	**Upstream water body:** Sankey tank
Fence : Mesh	**TSS** (mg/l)	38	
	TDS (mg/l)	300	
	Turbidity (NTU)	17	**Downstream water body:** Bellanduru Amanikere
Culverts : Nil	**DO** (mg/l)	6.4	
Check dam : Nil	**BOD** (mg/l)	3	**Nature of Catchment :** Urban
Road :3	**COD** (mg/l)	79	
Surrounding Area : Settlement & Madras Sappers headquarter	**TKN** (mg/l)	7	
	Phosphate (mg/l)	2	
	Total Coliform (MPN/100ml)	>1600	**Date of Sampling :** 28.11.17

BIOTIC DATA		SOCIO-ECONOMIC VALUE	
Vegetation Cover	**:**Partially	**Drinking Water**	**:** Not Observed
Vegetation Type	**:**Growing on Bank	**Washing**	**:** Not Observed
Aquatic Flora	**:** Not Observed	**Bathing**	**:** Not Observed
Fauna :Fish, Birds, Butterfly & Dragonfly		**Livestock Management**	**:** Not Observed
		Irrigation	**:** Not Observed
		Fishing	**:** Not Observed
Amphibian	**:** Not Observed	**Cultural Activities**	**:** Not Observed
Reptile	**:** Not Observed	**Recreational Activity**	**:**Yes
Mammals	: Not Observed	**Others Uses**	**:**Yes(Park & Boating)

THREATS	
Direct Point Source Pollutants	**:** Not Observed
Indirect Point Source Pollutants	**:**Road runoff
Quantity of Sewage Inflow (Cumecs**)**	**:**No flow through Storm water drain
Encroachment	**:**Nil
Soil Excavation	**:**Nil
Weeds	**:**Partial

Lake Name: Ulsoor Lake

Conservation Strategies		
S.No.	**Issues**	**Strategies**
-	-	-









EMPRI Cartography for Ulsoor Lake

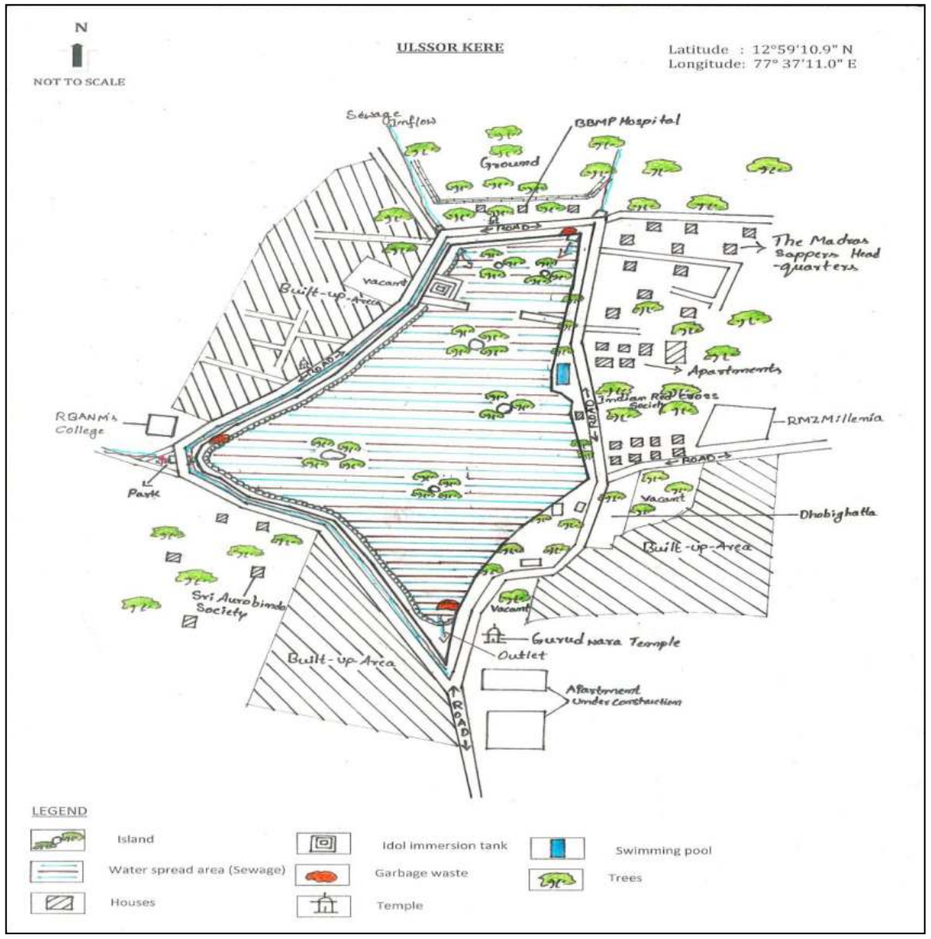

Disclaimer:

- Lake Cartography is for visual purpose only, which describes the features at the time of visit and not to scale.
- Encroachment of lake is only indicative. It needs to be verified with Department of Survey Settlement and Land Records (SSLR), Government of Karnataka.
- This is put out for general information of public at large, so the information is not usable to determine any boundary. Accordingly, the map information is indicative & user shall oneself verify as per prescribed legal procedure the actual boundaries of the survey number. No claim based on this information shall be entertained by the Government or any of its Departments.
- This information is for indicative purpose and is not usable for any legal purposes. Any use by anyone shall be at their own risk and cost.

EMPRI

SSLR Village Map for Ulsoor Lake

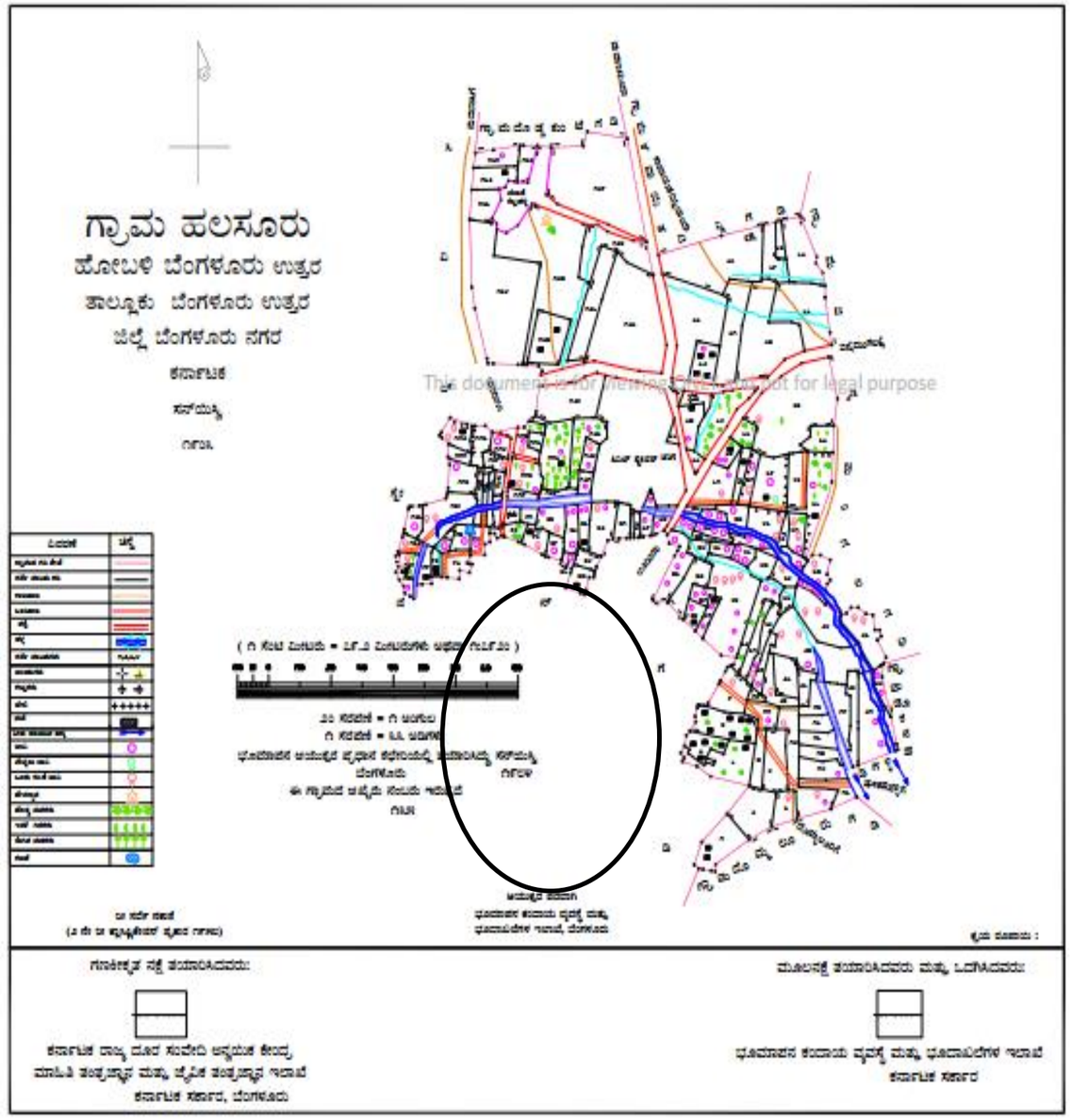

Lake Name: Lalbhagh *Kere* **Date of Visit:** 09.12.2015

BASIC INFORMATION				
Other Name : Nil		**EMPRI Code:**BUBNBKupr_kr1-76		**Maximum Depth** (m)**:**3
District Name: Bengaluru Urban		**MI Tank Reg. No.:** Nil		
Taluk Name: Bengaluru North		**Year of Creation:** ≈1904		**Geographical Coordinates**
Hobli Name: Kasaba		**Year of Rejuvenation :** Rejuvenated		**Lat.**12°56'49.7"N
Village Name	**Survey No.**	**Extent Area (A-G)**	**Source**	**Long.**77°35'03.8"E
Upparahalli	2	37.16	MI	**Preservation Authority**
Total Extent (A-G)		37.16	**MI**	Horti. Dept

MORPHOLOGY	WATER QUALITY	Inlet	HYDROLOGY
Elevation(m) **:** 918	**Temperature** (°C)	25.5	**Status :** Clean Water
Inlet Drain : Nil	**pH**	8.2	**Type :** Perennial
Waste weir : 1	**Conductivity** (µS/cm)	452	**Source of water :** Rain & Drain fed
Sluice gate : Nil	**Light Transparency** (m)	0.26	
Fence : Fully Mesh Fenced	**TSS** (mg/l)	16	**Upstream water body:** Nil
	TDS (mg/l)	316	
	Turbidity (NTU)	12	**Downstream water body :** Nil
Culverts : Nil	**DO** (mg/l)	7.2	
Check dam : Nil	**BOD** (mg/l)	9	
Road : 3	**COD** (mg/l)	52	
Surrounding Area: Settlement, R.V. Teachers College, Commercial buildings & Lalbhagh Park	**TKN** (mg/l)	7	**Nature of Catchment :**Urban
	Phosphate (mg/l)	1	
	Total Coliform (MPN/100ml)	>1600	**Date of Sampling :** 7.11.16

BIOTIC DATA	SOCIO-ECONOMIC VALUE
Vegetation Cover : Partial.	**Drinking Water :** Not Observed
Vegetation Type : Growing of Bank	**Washing :** Not Observed
Aquatic Flora : Nil	**Bathing :** Not Observed
Fauna : Birds, Butterfly, Dragonfly &Tortoise	**Livestock Management:** Not Observed
	Irrigation : Not Observed
	Fishing : Not Observed
Amphibian : Not Observed	**Cultural Activities :** Not Observed
Reptile : Yes	**Recreational Activity :** Yes
Mammals : Not Observed	**Others Uses :** Park Maintenance

THREATS	
Direct Point Source Pollutants	**:** Not Observed
Indirect Point Source Pollutants	**:** Runoff
Quantity of Sewage Inflow (Cumecs)	**:** Not yet Analysed (through Storm water drain)
Encroachment	**:** Road & RV Teachers College (5%)
Soil Excavation	**:** Not Observed
Weeds	**:** Partial

Lake Name: Lalbhagh *Kere*

Conservation Strategies		
S.No.	**Issues**	**Strategies**
-	Encroachment	Evict encroachment











EMPRI Cartography for Lalbhagh *Kere*

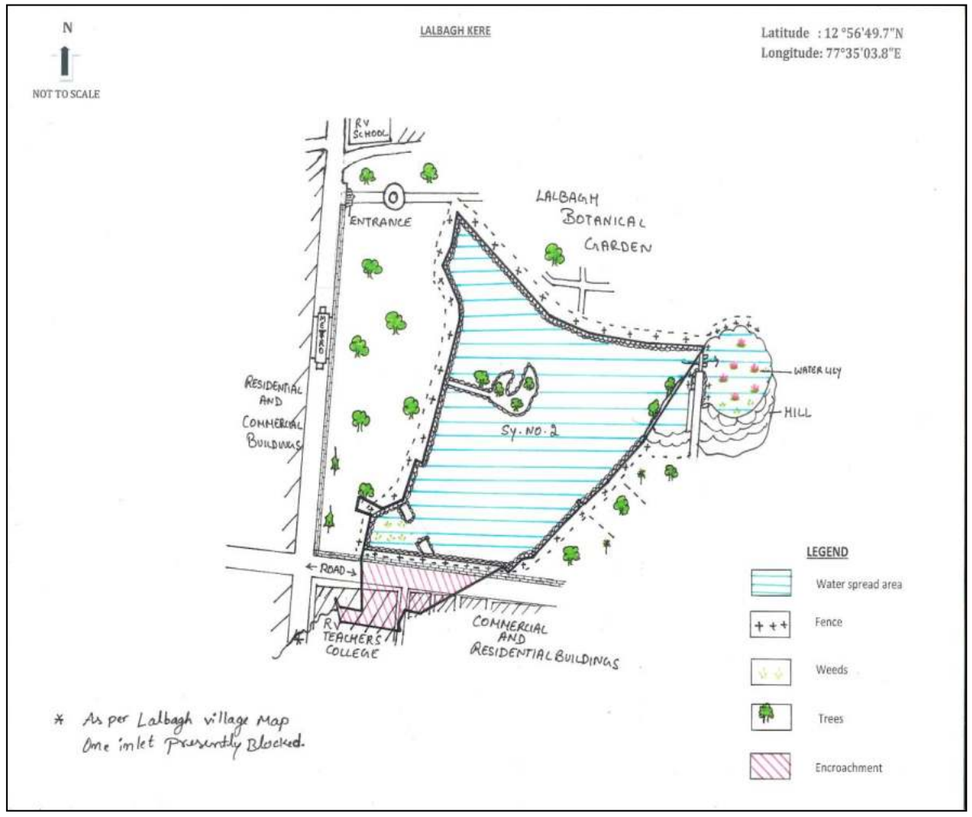

Disclaimer:

- Lake Cartography is for visual purpose only, which describes the features at the time of visit and not to scale.
- Encroachment of lake is only indicative. It needs to be verified with Department of Survey Settlement and Land Records (SSLR), Government of Karnataka.
- This is put out for general information of public at large, so the information is not usable to determine any boundary. Accordingly, the map information is indicative & user shall oneself verify as per prescribed legal procedure the actual boundaries of the survey number. No claim based on this information shall be entertained by the Government or any of its Departments.
- This information is for indicative purpose and is not usable for any legal purposes. Any use by anyone shall be at their own risk and cost.

EMPRI

SSLR Surveyed Map for Lalbhagh *Kere*





Lake Name: Abbigere *Kere* **Date of Visit:** 29.12.2015

BASIC INFORMATION				
Other Name : Nil	**EMPRI Code:** BUBNYPabg_kr1-78			**Maximum Depth** (m): 1.5
District Name: Bengaluru Urban	**MI Tank Reg. No.** : Nil			
Taluk Name : Bengaluru North	**Year of Creation** : ≈1903			**Geographical Coordinates**
Hobli Name : Yeshwanthpur	**Year of Rejuvenation** : -			**Lat.**13°04'54.1"**N**
Village Name	**Survey No.**	**Extent Area (A-G)**	**Source**	**Long.**77°31'48.7"**E**
Abbigere	75	26.06	RTC	**Preservation Authority**
Singapura (Yelahanka Hobli)	93	21.07	RTC	
Total Extent (A-G)		47.13	-	BDA

MORPHOLOGY	WATER QUALITY	Inlet	HYDROLOGY
Elevation(m) :894	**Temperature** (°C)	28.2	**Status** : Polluted
Inlet Drain :2	**pH**	7.0	**Type** : Seasonal
Waste weir :1	**Conductivity (µS/cm)**	878	**Source of water** :Rain & Drain fed
Sluice gate : 1	**Light Transparency** (m)	0.16	
Fence: Partial Mesh	**TSS** (mg/l)	24	**Upstream water body:** NA
	TDS (mg/l)	630	
	Turbidity (NTU)	6.9	**Downstream water body:** Chikkabanavara lake
Culverts :Nil	**DO** (mg/l)	1.2	
Check dam :Nil	**BOD** (mg/l)	7.7	
Road :2+1Mud	**COD** (mg/l)	32	
Surrounding Area: Settlement & Plantation	**TKN** (mg/l)	24	**Nature of Catchment** :Urban
	Phosphate (mg/l)	0.5	
	Total Coliform (MPN/100ml)	>1600	**Date of Sampling** : 22.11.17

BIOTIC DATA	SOCIO-ECONOMIC VALUE
Vegetation Cover : Complete	**Drinking Water** : Not Observed
Vegetation Type : Growing on Bank, terrestrial	**Washing** : Not Observed
Aquatic Flora : Emergent	**Bathing** : Yes
Fauna : Birds (Red wattled lapwing, Little egret, Black Drongo & Purple Moorhen), Butterfly & Dragonfly	**Livestock Management** :Yes
	Irrigation :No
	Fishing :Yes
Amphibian : Not Observed	**Cultural Activities** : Not Observed
Reptile : Rat, Snake	**Recreational Activity** :Yes (Idol immersion)
Mammals : Cattle	**Others Uses** : No

THREATS
Direct Point Source Pollutants : C&D debris, Garbage, Plastic, Wastes from Industries, Poultry, Religious wastes & Human Defecation
Indirect Point Source Pollutants : Sewage
Quantity of Sewage Inflow (Cumecs**)** :No flow through Storm water drain
Encroachment : Road (0.1%)
Soil Excavation :No
Weeds :Partial (*Typha* sp., *Parthenium* sp., *Ipomea* sp. & Algal bloom)

Lake Name: Abbigere *Kere*

Conservation Strategies		
S.No.	**Issues**	**Strategies**
1	Waste Dumping	Fence the lake and create awareness
2	Human Defecation	Fence the lake & create awareness among the public
3	Sewage inflow	Provide UGD and connect to STP
4	Lake covered with weeds	Periodic removal of weeds



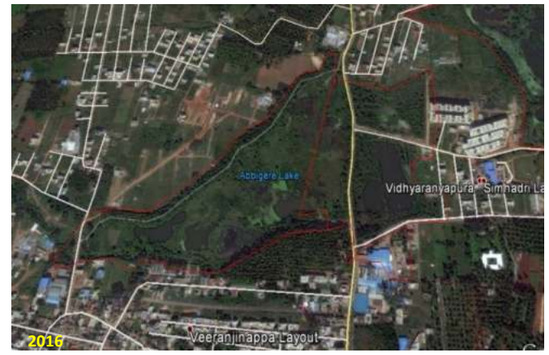





EMPRI Cartography for Abbigere *Kere*

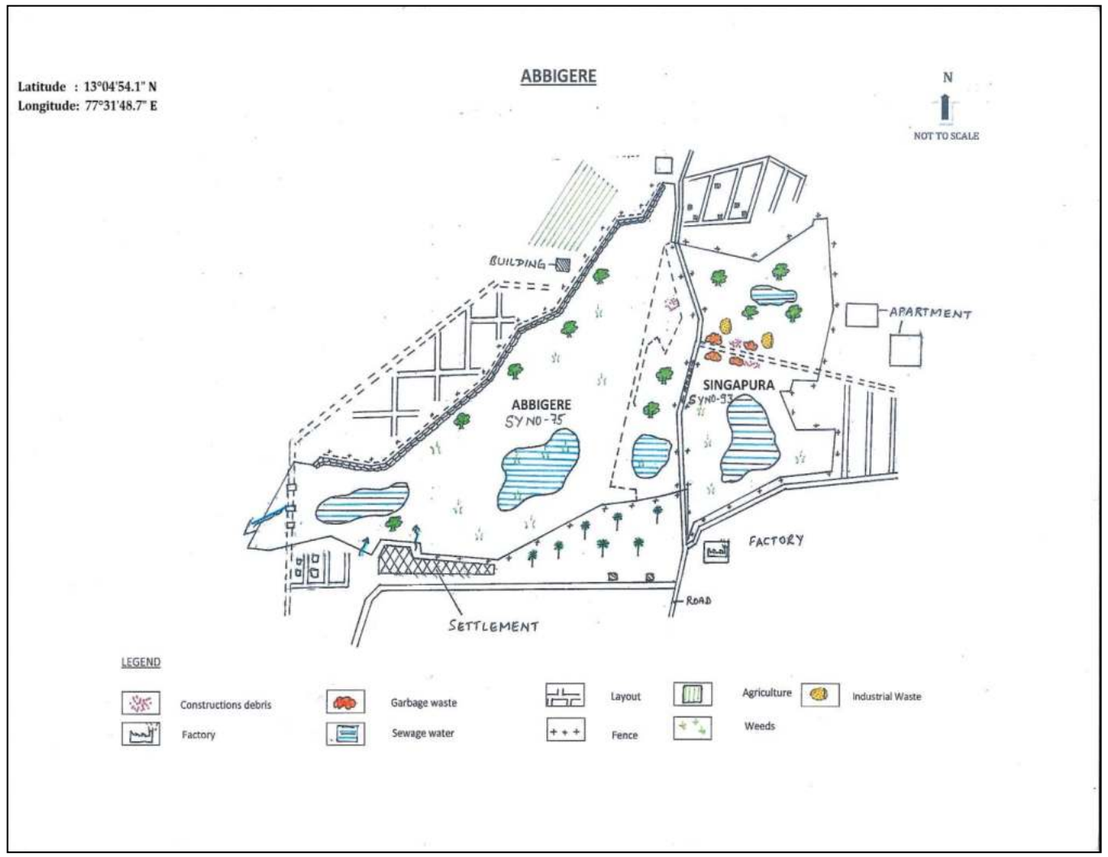

Disclaimer:

- Lake Cartography is for visual purpose only, which describes the features at the time of visit and not to scale.
- Encroachment of lake is only indicative. It needs to be verified with Department of Survey Settlement and Land Records (SSLR), Government of Karnataka.
- This is put out for general information of public at large, so the information is not usable to determine any boundary. Accordingly, the map information is indicative & user shall oneself verify as per prescribed legal procedure the actual boundaries of the survey number. No claim based on this information shall be entertained by the Government or any of its Departments.
- This information is for indicative purpose and is not usable for any legal purposes. Any use by anyone shall be at their own risk and cost.

EMPRI

SSLR Surveyed Map for Abbigere *Kere*

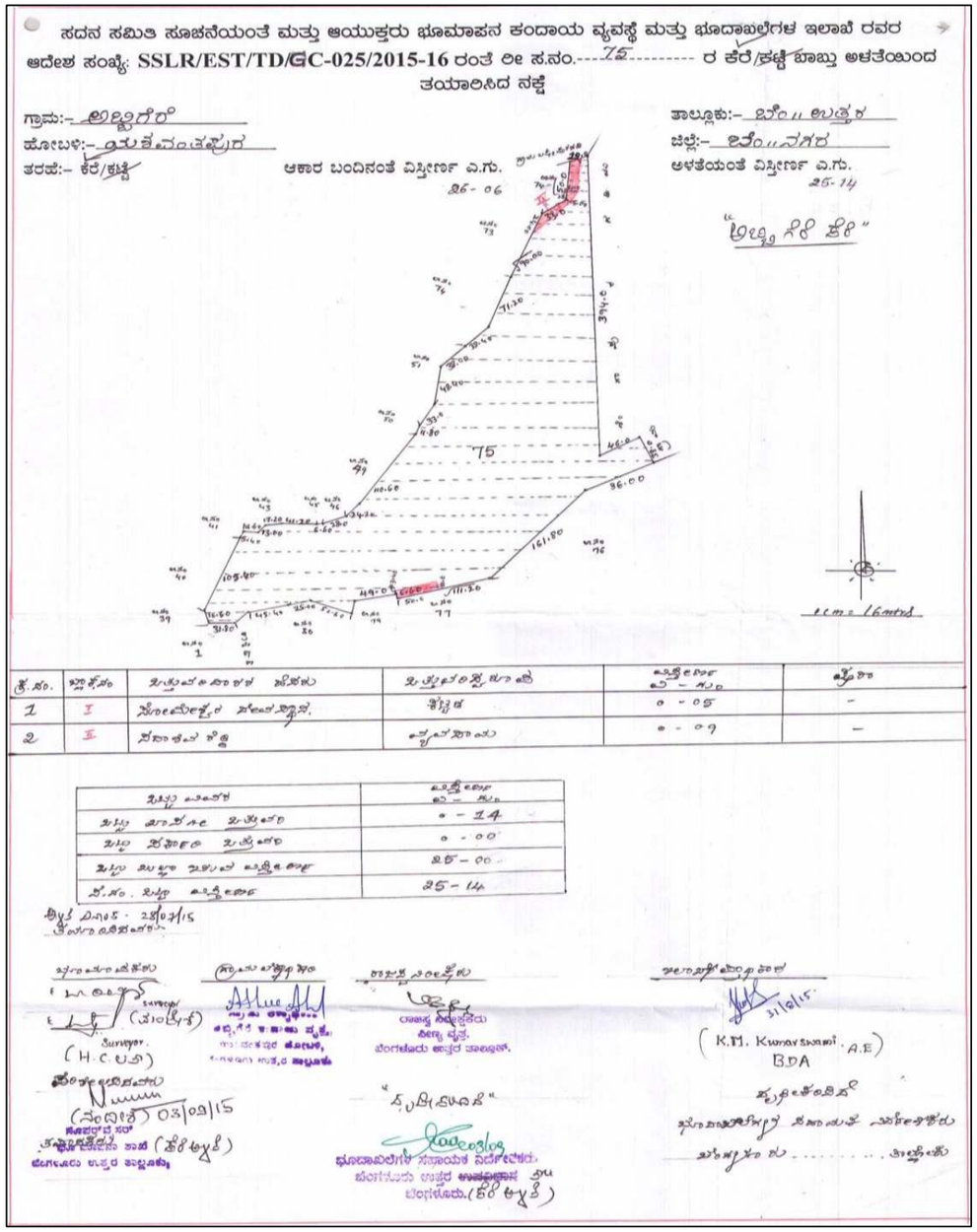

Lake Name: Agrahara Dasarahalli *Kere* **Date of Visit:** 23.12.2015

BASIC INFORMATION				
Other Name :Nil	**EMPRI Code:** BUBNYPagh_kr1-80			**Maximum Depth** (m): Disused
District Nam : Bengaluru Urban	**MI Tank Reg. No.:** Nil			
Taluk Name: Bengaluru North	**Year of Creation:** ≈ 1957			**Geographical Coordinates**
Hobli Name: Yeshwanthpura	**Year of Rejuvenation :** Nil			**Lat.**12°59'05.4"**N**
Village Name	**Survey No.**	**Extent Area (A-G)**	**Source**	**Long.**77°32'40.3"**E**
Agrahara Dasarahalli	72	9.25	SSLR	**Preservation Authority**
Total Extent (A-G)		**9.25**	**-**	BBMP

MORPHOLOGY	WATER QUALITY	HYDROLOGY
Elevation(m) : 895	**Temperature** (°C):NA	**Status** : Disused
Inlet Drain : NA	**pH** :NA	**Type** : NA
Waste weir : NA	**Conductivity** (µS/cm):NA	**Source of water** : NA
Sluice gate : NA	**Light Transparency** (m):NA	**Upstream water body:** NA
Fence : NA	**TSS** (mg/l) :NA	
	TDS (mg/l) :NA	
	Turbidity (NTU) :NA	**Downstream water body:** NA
Culverts : NA	**DO** (mg/l) :NA	
Check dam : NA	**BOD** (mg/l) :NA	
Road : NA	**COD** (mg/l) :NA	
Surrounding Area : Settlement	**TKN**(mg/l) :NA	**Nature of Catchment** :Urban
	Phosphate (mg/l) :NA	
	Total Coliform (MPN/100ml): NA	
	NA is Not Applicable	**Date of Sampling :** NA

BIOTIC DATA	SOCIO-ECONOMIC VALUE
Vegetation Cover : NA	**Drinking Water** : NA
Vegetation Type : NA	**Washing** : NA
Aquatic Flora : NA	**Bathing** : NA
Fauna : NA	**Livestock Management** : NA
	Irrigation : NA
	Fishing : NA
Amphibian : NA	**Cultural Activities** : NA
Reptile : NA	**Recreational Activity** : NA
Mammals : NA	**Others Uses** : NA

THREATS	
Direct Point Source Pollutants	: NA
Indirect Point Source Pollutants	: NA
Quantity of Sewage Inflow (Cumecs)	: NA
Encroachment	:NA
Soil Excavation	: NA
Weeds	: NA

Lake Name: Agrahara Dasarahalli *Kere*

Conservation Strategies		
S.No.	**Issues**	**Strategies**
-	Disused	-









EMPRI Cartography for Agrahara Dasarahalli *Kere*

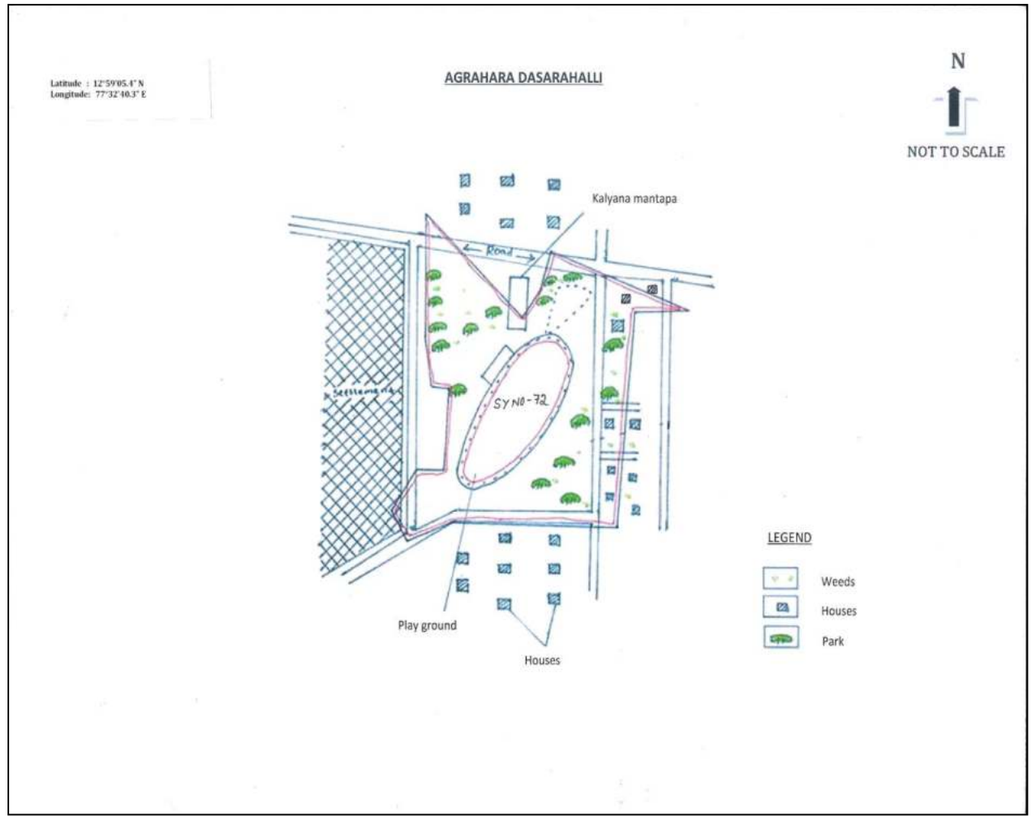

Disclaimer:

- Lake Cartography is for visual purpose only, which describes the features at the time of visit and not to scale.
- Encroachment of lake is only indicative. It needs to be verified with Department of Survey Settlement and Land Records (SSLR), Government of Karnataka.
- This is put out for general information of public at large, so the information is not usable to determine any boundary. Accordingly, the map information is indicative & user shall oneself verify as per prescribed legal procedure the actual boundaries of the survey number. No claim based on this information shall be entertained by the Government or any of its Departments.
- This information is for indicative purpose and is not usable for any legal purposes. Any use by anyone shall be at their own risk and cost.

EMPRI

SSLR Surveyed Map for Agrahara Dasarahalli *Kere*

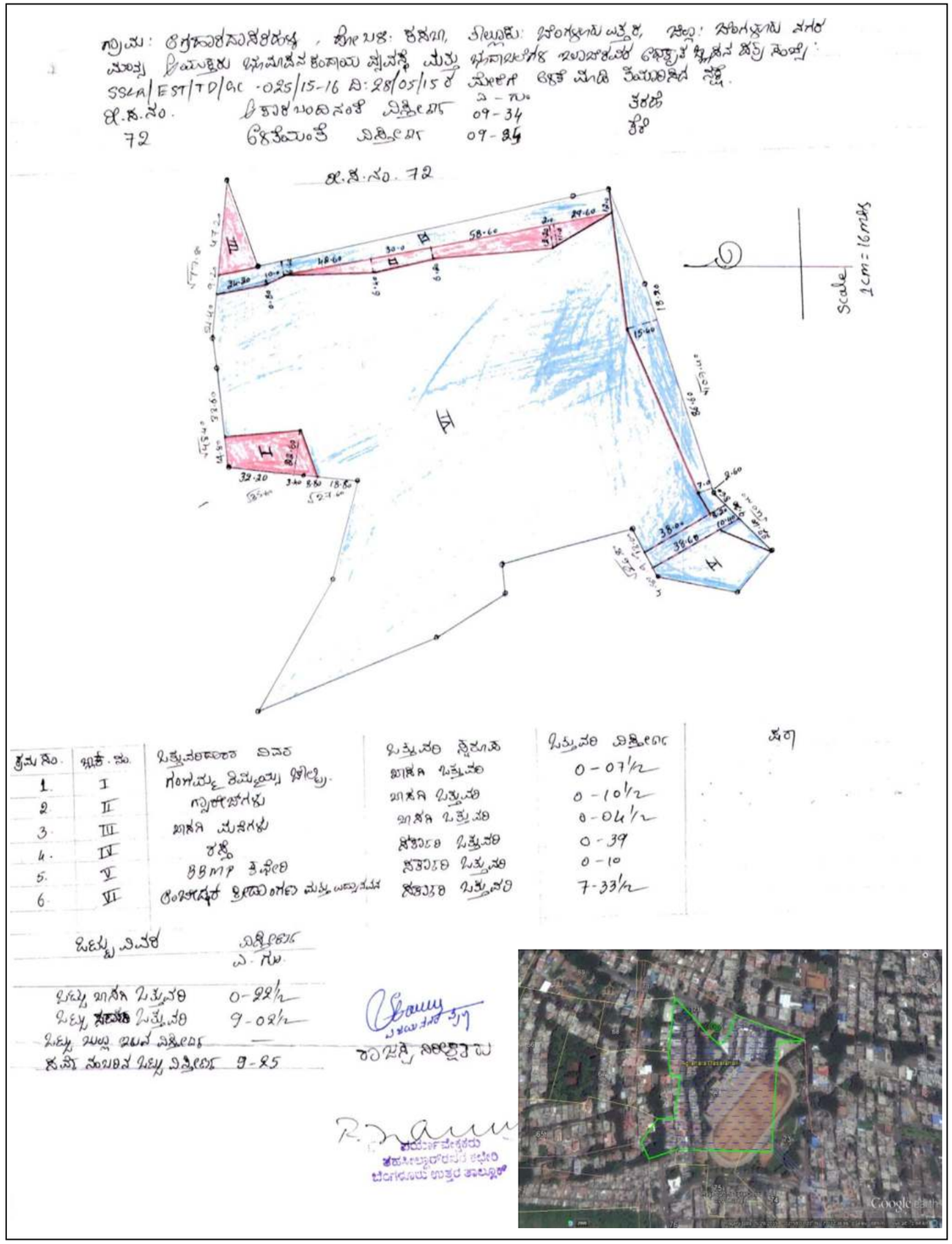

Lake Name: Bagalagunte Lake **Date of Visit:** 15.07.2016

BASIC INFORMATION				
Other Name : Bagalagunte Kere-1	**EMPRI Code** : BUBNYPbgk_kr3-83			**Maximum Depth** (m) : Disappeared
District Name: Bengaluru Urban	**MI Tank Reg. No.** : Nil			
Taluk Name : Bengaluru North	**Year of Creation** : ≈1960			**Geographical Coordinates**
Hobli Name : Yeshwanthpur	**Year of Rejuvenation** : Nil			**Lat.** 13° 03' 22.5" **N**
Village Name	**Survey No.**	**Extent Area (A-G)**	**Source**	**Long.** 77° 29' 53.2"**E**
Bagalagunte	83	11.04	SSLR	**Preservation Authority**
Total Extent (A-G)		11.04	-	ZP

MORPHOLOGY		WATER QUALITY		HYDROLOGY	
Elevation (m)	: 876	**Temperature** (°C)	: NA	**Status**	: NA
Inlet Drain	: NA	**pH**	: NA	**Type**	: NA
Waste weir	: NA	**Conductivity** (µS/cm):	NA	**Source of water** : NA	
Sluice gate	: NA	**Light Transparency** (m) :	NA	**Upstream water body:** NA	
Fence	: NA	**TSS** (mg/l)	: NA		
		TDS (mg/l)	: NA		
		Turbidity (NTU)	: NA	**Downstream water body:** NA	
Culverts	: NA	**DO** (mg/l)	: NA		
Check dam	: NA	**BOD** (mg/l)	: NA		
Road	: NA	**COD** (mg/l)	: NA		
Surrounding Area: Bagalakunte Govt. Lake & Buildings		**TKN**(mg/l)	: NA	**Nature of Catchment** : Urban	
		Phosphate (mg/l) :	NA	NA is Not Applicable	
		Total Coliform (MPN/100ml):	NA	**Date of Sampling** : NA	

BIOTIC DATA		SOCIO-ECONOMIC VALUE	
Vegetation Cover : NA		**Drinking Water**	: NA
Vegetation Type	: NA	**Washing**	: NA
Aquatic Flora	: NA	**Bathing**	: NA
Fauna	: NA	**Livestock Management**	: NA
		Irrigation	: NA
		Fishing	: NA
Amphibian	: NA	**Cultural Activities**	: NA
Reptile	: NA	**Recreational Activity**	: NA
Mammals	: NA	**Others Uses**	: NA

THREATS	
Direct Point Source Pollutants	: NA
Indirect Point Source Pollutants	: NA
Quantity of Sewage Inflow (Cumecs) :	NA
Encroachment	: NA
Soil Excavation	: NA
Weeds	: NA

Lake Name: Bagalagunte Lake

Conservation Strategies		
S.No.	**Issues**	**Strategies**
-	Disused	-









EMPRI Cartography for Bagalagunte Lake

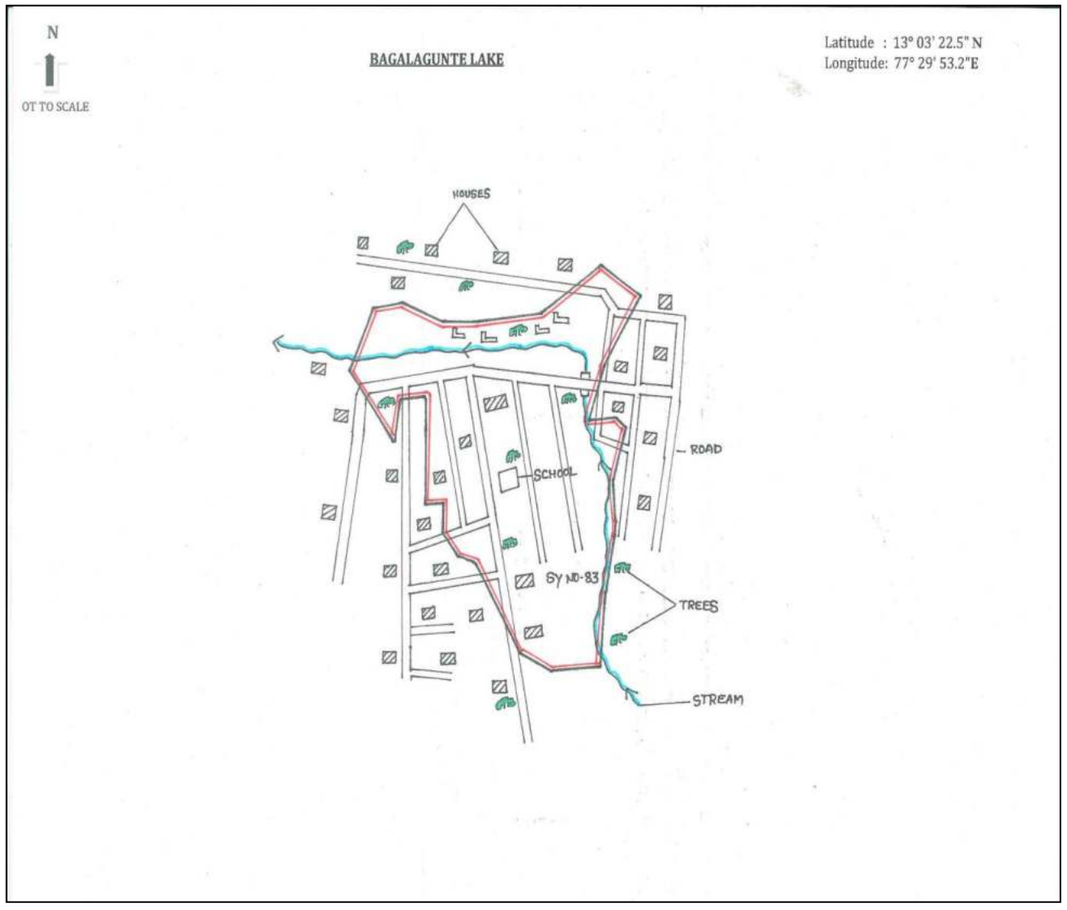

Disclaimer:

- Lake Cartography is for visual purpose only, which describes the features at the time of visit and not to scale.
- Encroachment of lake is only indicative. It needs to be verified with Department of Survey Settlement and Land Records (SSLR), Government of Karnataka.
- This is put out for general information of public at large, so the information is not usable to determine any boundary. Accordingly, the map information is indicative & user shall oneself verify as per prescribed legal procedure the actual boundaries of the survey number. No claim based on this information shall be entertained by the Government or any of its Departments.
- This information is for indicative purpose and is not usable for any legal purposes. Any use by anyone shall be at their own risk and cost.

EMPRI

SSLR Surveyed Map for Bagalagunte lake



Lake Name: Bagalagunte Government *Lake* **Date of Visit:** 19.12.2015

BASIC INFORMATION			
Other Name : Nil	**EMPRI Code** : BUBNYPbgk_kr5-85		**Maximum Depth** (m) : 3
District Name: Bengaluru Urban	**MI Tank Reg. No.** : Nil		
Taluk Name : Bengaluru North	**Year of Creation** : ≈1960		**Geographical Coordinates**
Hobli Name : Yeshwanthpur	**Year of Rejuvenation** : Nil		**Lat.** 13° 03'29.4" **N**
Village Name	**Survey No.**	**Extent Area (A-G)**	**Source**	**Long.** 77°29'59.3"**E**
Bagalagunte	113	13.31	RTC	**Preservation Authority**
Total Extent (A-G)		13.31	-	BBMP

MORPHOLOGY	WATER QUALITY		HYDROLOGY
Elevation (m) : 884	**Temperature** (°C)	Dry	**Status** : Polluted
Inlet Drain : 2	**pH**	Dry	**Type** : Perennial
Waste weir : Nil	**Conductivity** (µS/cm)	Dry	**Source of water** : Rain & Drain fed
Sluice gate : 1	**Light Transparency** (m)	Dry	
Fence : Nil	**TSS** (mg/l)	Dry	
	TDS (mg/l)	Dry	
	Turbidity (NTU)	Dry	**Upstream water body:** Nil
Culverts : Nil	**DO** (mg/l)	Dry	
Check dam : Nil	**BOD** (mg/l)	Dry	**Downstream water body:** Nil
Road : 3 mud	**COD** (mg/l)	Dry	
Surrounding Area: Settlement, Layout & Coconut Plantation	**TKN** (mg/l)	Dry	**Nature of Catchment** : Urban
	Phosphate (mg/l)	Dry	
	Total Coliform (MPN/100ml)	Dry	**Date of Visit** : 22.11.17

BIOTIC DATA	SOCIO-ECONOMIC VALUE
Vegetation Cover : Partially	**Drinking Water** : Not Observed
Vegetation Type : Growing on Bank	**Washing** : Not Observed
Aquatic Flora : Emergent	**Bathing** : Not Observed
Fauna : Birds (Kingfisher, Pond Heron, Little egret), Butterfly	**Livestock Management** : Yes
	Irrigation : Not Observed
	Fishing : Not Observed
Amphibian : Not Observed	**Cultural Activities** : Not Observed
Reptile : Not Observed	**Recreational Activity** : Not Observed
Mammals : Cow	**Others Uses** : Not Observed

THREATS	
Direct Point Source Pollutants	: Dumping of Garbage, Plastic wastes, C & D
Indirect Point Source Pollutants	: Sewage
Quantity of Sewage Inflow (Cumecs)	: No flow through Storm water drain
Encroachment	: 2%
Soil Excavation	: No
Weeds	: Partial (*Parthenium*, *Ipomea*, Algae bloom)

Lake Name: Bagalagunte Govt. Lake

Conservation Strategies		
S.No.	**Issues**	**Strategies**
1	Dumping of wastes	Fence the lake and create awareness
2	Sewage inflow	Provide UGD and connect to STP
3	Encroachment	Survey by the concerned Authority & evict the encroachment



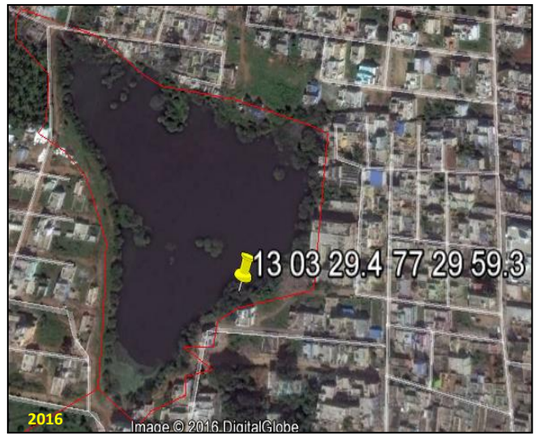





EMPRI Cartography for Bagalagunte Govt. *Lake*

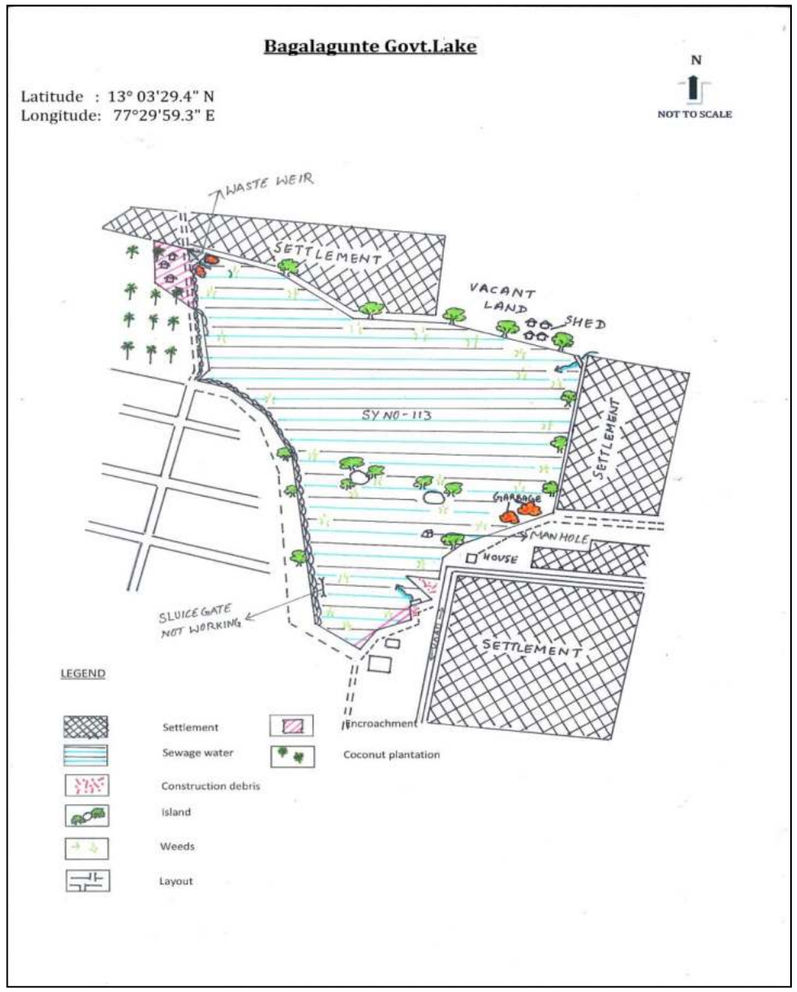

Disclaimer:

- Lake Cartography is for visual purpose only, which describes the features at the time of visit and not to scale.
- Encroachment of lake is only indicative. It needs to be verified with Department of Survey Settlement and Land Records (SSLR), Government of Karnataka.
- This is put out for general information of public at large, so the information is not usable to determine any boundary. Accordingly, the map information is indicative & user shall oneself verify as per prescribed legal procedure the actual boundaries of the survey number. No claim based on this information shall be entertained by the Government or any of its Departments.
- This information is for indicative purpose and is not usable for any legal purposes. Any use by anyone shall be at their own risk and cost.

EMPRI

SSLR Surveyed Map for Bagalagunte Govt. *Lake*

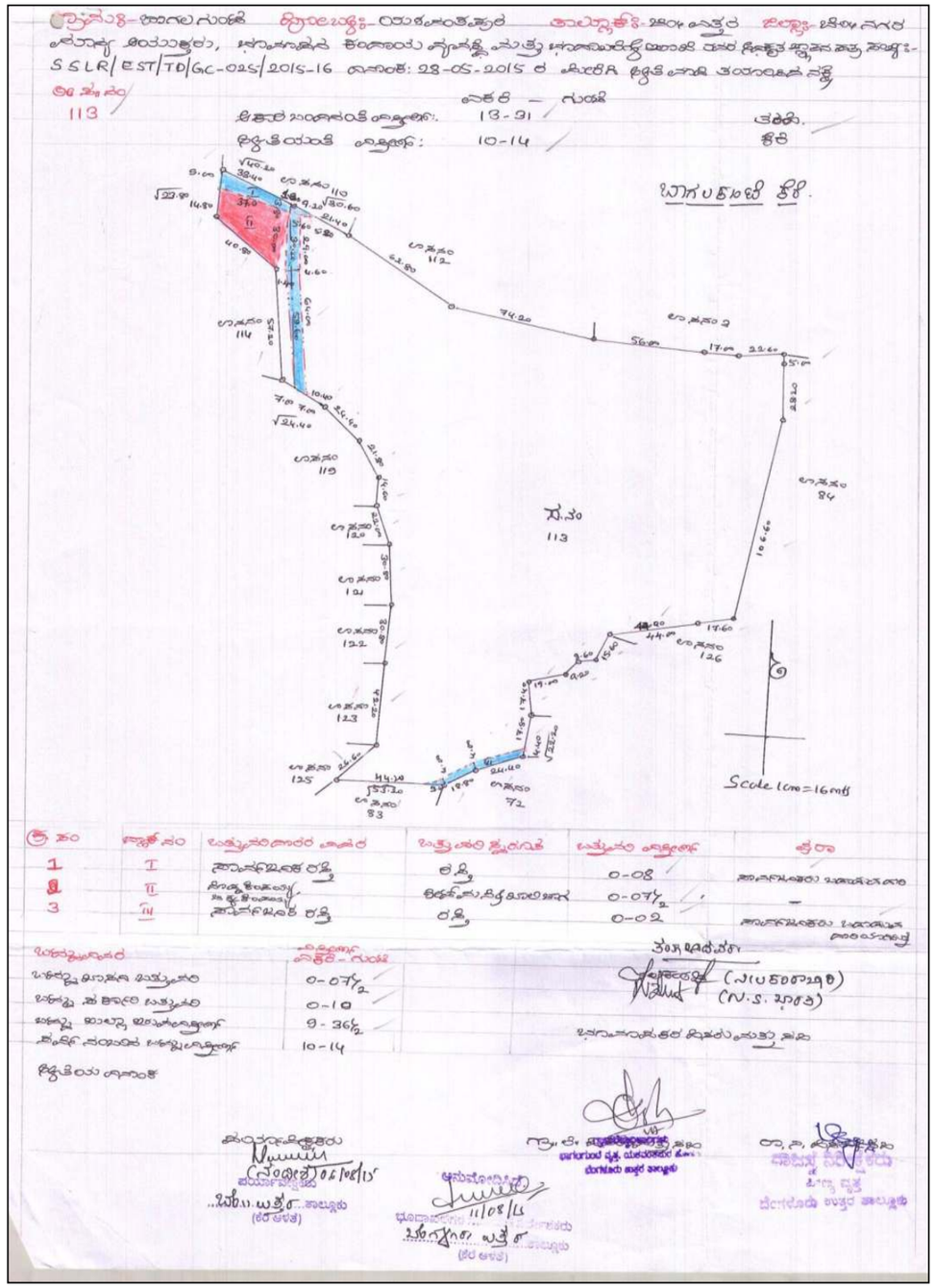

Lake Name: Chikkabanavara *Kere* **Date of Visit:** 11.11.2015

BASIC INFORMATION			
Other Name : Nil	**EMPRI Code:** BUBNYPcbv_kr1-86		**Maximum Depth** (m)**:** 4.6
District Name: Bengaluru Urban	**MI Tank Reg. No. :** Nil		
Taluk Name: Bengaluru North	**Year of Creation:** ≈1904		**Geographical Coordinates**
Hobli Name: Yeshwanthpur	**Year of Rejuvenation :**Nil		
Village Name	**Survey No.**	**Extent Area (A-G)**	**Source**	**Lat.**13°04' 51.3"**N**
Chikkabanavara	3	67.38	RTC	**Long.**77° 30' 09.8"**E**
Keregulladahalli	22	26.32		**Preservation Authority**
Somashettihalli	73	03.21		
Ganigarahalli	11 & 15	4.14 & 2.30		BDA
Total Extent (A-G)		**105.15**	**-**	

MORPHOLOGY	WATER QUALITY	Inlet	Outlet	HYDROLOGY
Elevation(m):858	**Temperature** (°C)	26.4	28.8	**Status** :Polluted
Inlet Drain :4	**pH**	8	7.5	**Type** : Perennial
Waste weir :1	**Conductivity (µS/cm)**	1219	1183	**Source of water :**Rain & Drain fed
Sluice gate :2	**Light Transparency** (m)	UM	0.09	
Fence :Nil	**TSS** (mg/l)	128	44	**Upstream water body:** Kammagondanahalli lake
	TDS (mg/l)	700	950	
	Turbidity (NTU)	98.7	23.8	**Downstream water body:** Arkavathi river
Culverts :2	**DO** (mg/l)	0.8	2.6	
Check dam :Nil	**BOD** (mg/l)	19.2	23.0	**Nature of Catchment :**Urban
Road : 5	**COD** (mg/l)	80	96	
Surrounding Area: Agricultural land, Graveyard, temple, Settlement, Layout & Apartment	**TKN** (mg/l)	10	10	
	Phosphate (mg/l)	0.3	0.5	
	Total Coliform (MPN/100ml)	>1600	>1600	
				Date of Sampling : 22.11.17

BIOTIC DATA	SOCIO-ECONOMIC VALUE
Vegetation Cover : Partial	**Drinking Water** :Not Observed
Vegetation Type : Aquatic & terrestrial	**Washing** :Yes
Aquatic Flora: Emergent, Submerged, Free float.	**Bathing** : Not Observed
Fauna : Birds (Great Egret, Pond Heron, Great Cormorant, Pelican, Common coot, purple moorhen), Butterfly	**Livestock Management :** Not Observed
	Irrigation : Not Observed
	Fishing :Yes
Amphibian : Not Observed	**Cultural Activities** : Not Observed
Reptile :Snake	**Recreational Activity** : Not Observed
Mammals : Not Observed	**Others Uses** : Not Observed

THREATS	
Direct Point Source Pollutants	: Dumping of Garbage, Plastic, Slaughter waste & granite sludge
Indirect Point Source Pollutants	:Sewage
Quantity of Sewage Inflow (Cumecs**)**	:No flow through Storm water drain
Encroachment	: Agricultural land, road, houses, sheds& market shed (7%)
Soil Excavation	:No
Weeds	: Partial (*Ipomea* sp, *Typha* sp, Duck weed, Algae, *Lantana camera*, *Alternanthera sessilis*)

Lake Name: Chikkabanavara *Kere*

Conservation Strategies		
S.No.	**Issues**	**Strategies**
1	Dumping of wastes	Fence the lake and create awareness
2	Sewage inflow	Provide UGD and connect to STP
3	Encroachment	Survey by the concerned Authority & evict the encroachment











EMPRI Cartography for Chikkabanavara *Kere*



Disclaimer:

- Lake Cartography is for visual purpose only, which describes the features at the time of visit and not to scale.
- Encroachment of lake is only indicative. It needs to be verified with Department of Survey Settlement and Land Records (SSLR), Government of Karnataka.
- This is put out for general information of public at large, so the information is not usable to determine any boundary. Accordingly, the map information is indicative & user shall oneself verify as per prescribed legal procedure the actual boundaries of the survey number. No claim based on this information shall be entertained by the Government or any of its Departments.
- This information is for indicative purpose and is not usable for any legal purposes. Any use by anyone shall be at their own risk and cost.

EMPRI

SSLR Surveyed Map for Chikkabanavara *Kere*

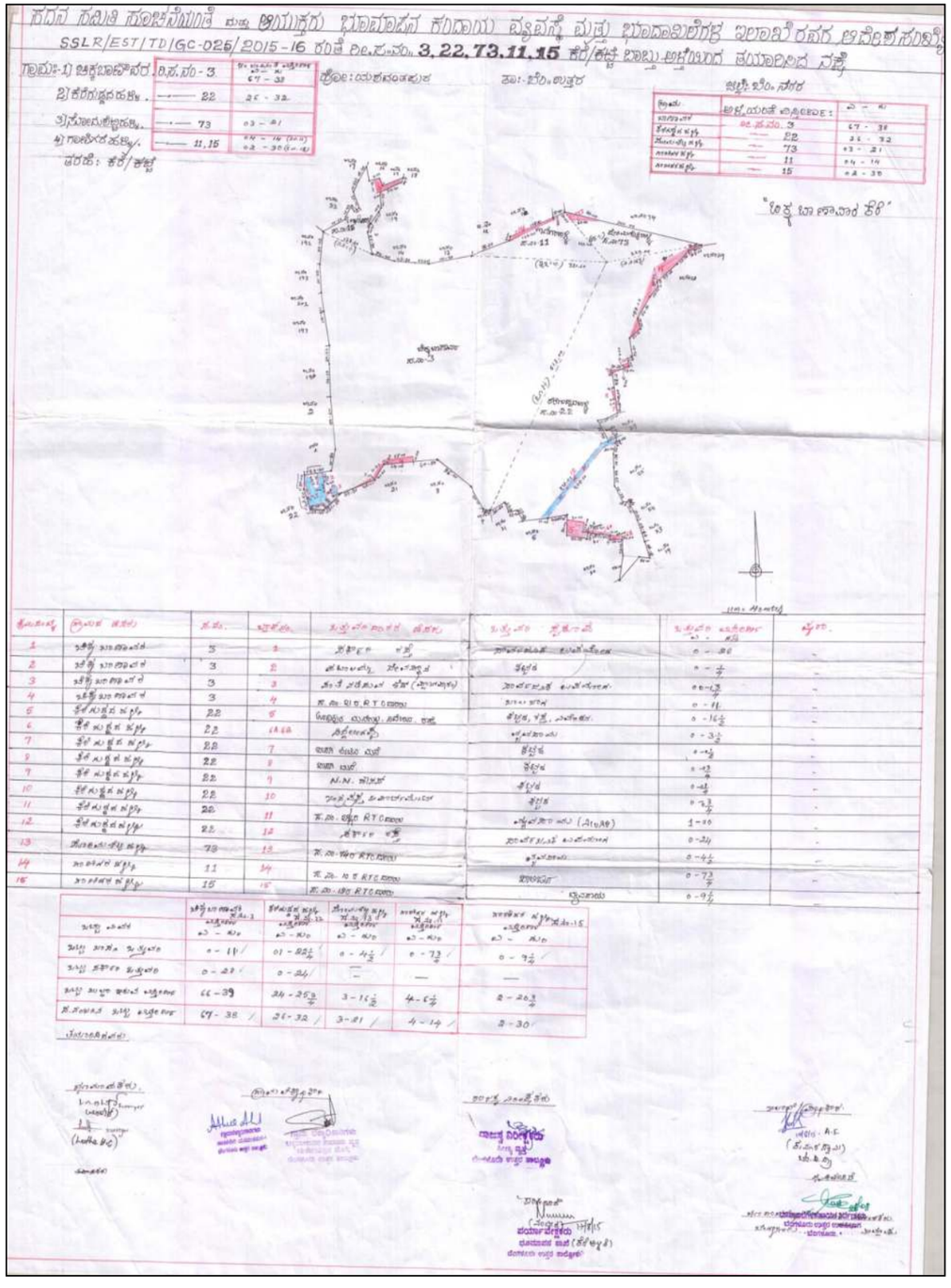

Lake Name: Chokkasandra Lake **Date of Visit:** 19.12.2015

BASIC INFORMATION				
Other Name : Dasarahalli *Kere*	**EMPRI Code** : BUBNYPcho_kr1-93			**Maximum Depth** (m) : 3
District Name: Bengaluru Urban	**MI Tank Reg. No.** : Nil			
Taluk Name : Bengaluru North	**Year of Creation** : ≈1904			**Geographical Coordinates**
Hobli Name : Yeshwanthpura	**Year of Rejuvenation** : 2011			
Village Name	**Survey No.**	**Extent Area (A-G)**	**Source**	**Lat.** 13° 02'27.1" **N**
Chokkasandra	5	24.04	RTC	**Long.** 77°30'50.9"**E**
Dasarahalli	24	03.29		**Preservation Authority**
Total Extent (A-G)		**27.33**	**-**	BBMP

MORPHOLOGY	WATER QUALITY	Inlet	Outlet	HYDROLOGY
Elevation (m) : 907	**Temperature** (°C)	25.6	25.8	**Status** : Treated Water
Inlet Drain : 3	**pH**	7.5	7.6	**Type** : Perennial (R)
Waste weir : 1	**Conductivity** (µS/cm)	343	319	**Source of water :** Rain & drain fed
Sluice gate : 1	**Light Transparency** (m)	0.13	0.08	
Fence : Completely Fenced	**TSS** (mg/l)	35	242	**Upstream water body:** Settlement runoff
	TDS (mg/l)	274	250	
	Turbidity (NTU)	48.7	237.5	**Downstream water body:** Doddabidarakallu *Kere*
Culverts : 2	**DO** (mg/l)	5.6	4.4	
Check dam : Nil	**BOD** (mg/l)	19.2	34.6	
Road : 2+1 mud	**COD** (mg/l)	80	144	**Nature of Catchment** : Urban
Surrounding Area: Settlement & Sheds	**TKN** (mg/l)	10	17	
	Phosphate (mg/l):	0.6	0.7	
	Total Coliform (MPN/100ml)	220	22	**Date of Sampling :** 22.11.17

BIOTIC DATA	SOCIO-ECONOMIC VALUE
Vegetation Cover : Partially	**Drinking Water** : Not Observed
Vegetation Type : Growing on Bank & aquatic	**Washing** : Not Observed
Aquatic Flora : Emergent	**Bathing** : Not Observed
Fauna : Birds, Butterfly & Dragonfly	**Livestock Management** : Not Observed
	Irrigation : Not Observed
	Fishing : Yes
Amphibian : Not Observed	**Cultural Activities** : Not Observed
Reptile : Not Observed	**Recreational Activity** : Not Observed
Mammals : Not Observed	**Others Uses** : Not Observed

THREATS	
Direct Point Source Pollutants	: Dumping of, Garbage, Plastic wastes
Indirect Point Source Pollutants	: Not Observed
Quantity of Sewage Inflow (Cumecs**)**	: No flow through Storm water drain
Encroachment	: Sheds, houses & road (5%)
Soil Excavation	: No
Weeds	: Partial (*Parthenium*)

Lake Name: Chokkasandra Lake

Conservation Strategies		
S.No.	**Issues**	**Strategies**
1	Dumping of Garbage	Fence the lake and create awareness
2	Encroachment	Survey by the concerned Authority & evict the encroachment









EMPRI Cartography for Chokkasandra Lake

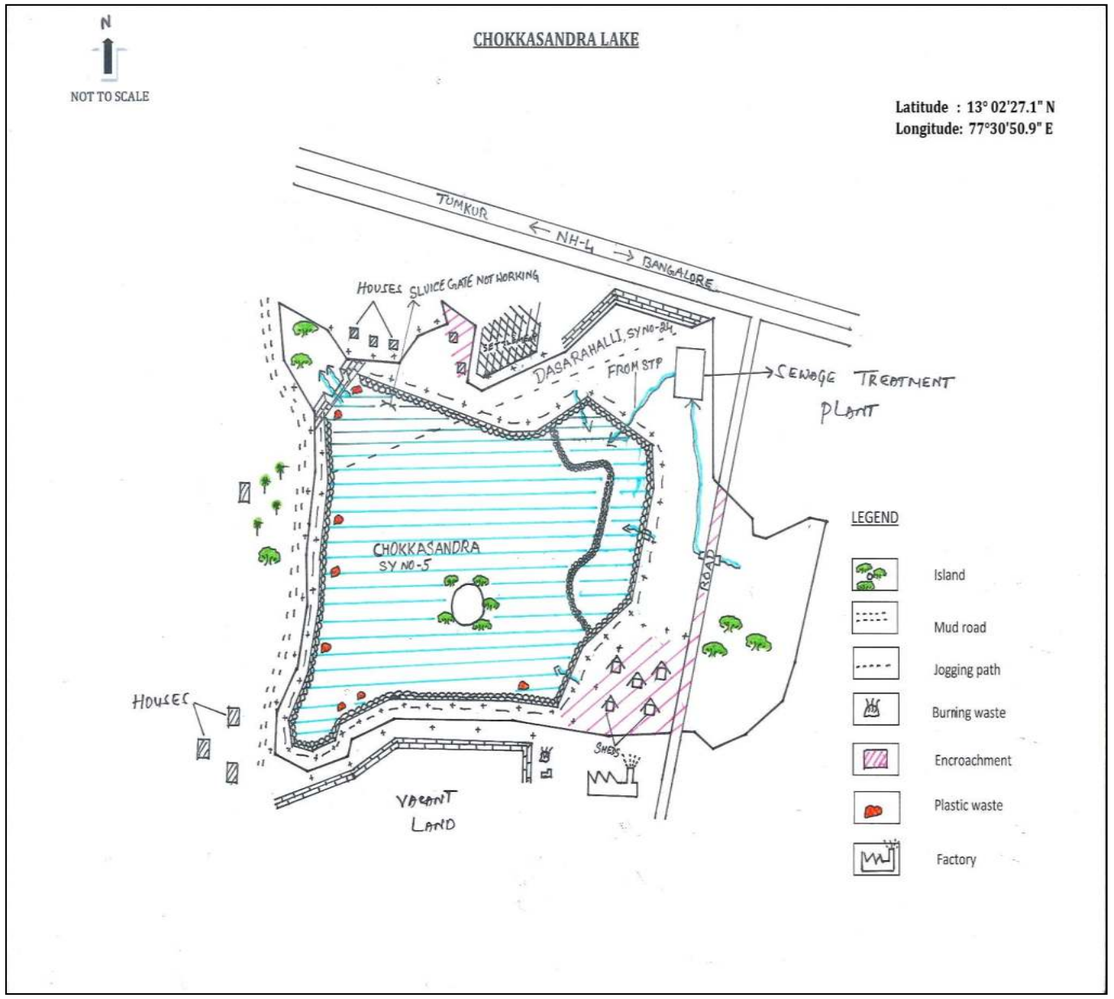

Disclaimer:

- Lake Cartography is for visual purpose only, which describes the features at the time of visit and not to scale.
- Encroachment of lake is only indicative. It needs to be verified with Department of Survey Settlement and Land Records (SSLR), Government of Karnataka.
- This is put out for general information of public at large, so the information is not usable to determine any boundary. Accordingly, the map information is indicative & user shall oneself verify as per prescribed legal procedure the actual boundaries of the survey number. No claim based on this information shall be entertained by the Government or any of its Departments.
- This information is for indicative purpose and is not usable for any legal purposes. Any use by anyone shall be at their own risk and cost.

EMPRI

SSLR Surveyed Map for Chokkasandra Lake

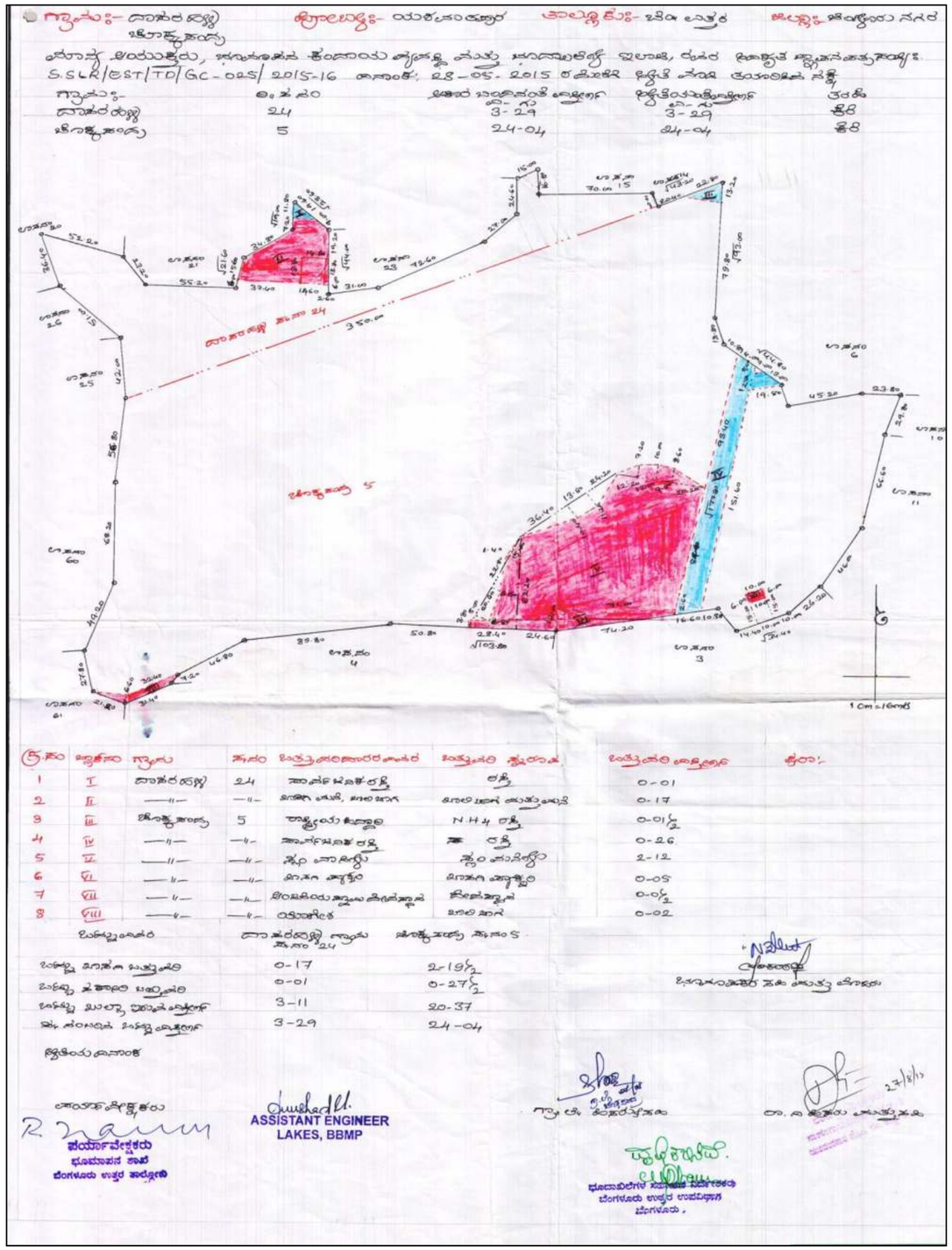

Lake Name: Doddabidarakallu Lake **Date of Visit:** 31.12.2015

BASIC INFORMATION				
Other Name : Nil		**EMPRI Code** : BUBNYPdbk_kr2-97		**Maximum Depth** (m) : 4
District Name: Bengaluru Urban		**MI Tank Reg. No.** : Nil		
Taluk Name : Bengaluru North		**Year of Creation** : ≈1921		**Geographical Coordinates**
Hobli Name : Yeshwanthpur		**Year of Rejuvenation** : Nil		
Village Name	**Survey No.**	**Extent Area (A-G)**	**Source**	**Lat.** 13°02'31.2"**N**
Doddabidarakallu	125	23.21	RTC	**Long.** 77°29'46.6"**E**
Nagasandra	6	16.36	RTC	**Preservation Authority**
Total Extent (A-G)		**40.17**	-	BDA

MORPHOLOGY	WATER QUALITY	Inlet	Outlet	HYDROLOGY
Elevation (m) : 884	**Temperature** (°C)	26.5	26.2	**Status** : Polluted
Inlet Drain : 2	**pH**	7.1	7.1	**Type** : Perennial
Waste weir : 1	**Conductivity** (µS/cm)	1511	1573	**Source of water :** Rain & Drain fed
Sluice gate : 1	**Light Transparency** (m)	UM	0.05	
Fence: Partial Mesh	**TSS** (mg/l)	506	55	
	TDS (mg/l)	700	852	**Upstream water body:** Chokkasandra / Dasarahalli lake
	Turbidity (NTU)	277.5	749	
Culverts : Nil	**DO** (mg/l)	0.2	0.2	
Check dam : Nil	**BOD** (mg/l)	76.8	34.6	**Downstream water body:** Madavara lake
Road : 2	**COD** (mg/l)	320	144	
Surrounding Area: Settlement, Coconut Plantation., factory & godown	**TKN** (mg/l)	52	66	**Nature of Catchment :** Urban
	Phosphate (mg/l)	1.6	1.3	UM Un measurable
	Total Coliform (MPN/100ml)	>1600	>1600	**Date of Sampling :** 22.11.17

BIOTIC DATA	SOCIO-ECONOMIC VALUE
Vegetation Cover : Complete	**Drinking Water** : Not Observed
Vegetation Type : Growing on Bank & aquatic	**Washing** : Not Observed
Aquatic Flora : Free Floating	**Bathing** : Not Observed
Fauna : Birds(Common Babbler, Black dronga, Cattle egret, wood sandpiper), Butterfly & Dragonfly	**Livestock Management** : Not Observed
	Irrigation : Not Observed
	Fishing : Not Observed
Amphibian : Not Observed	**Cultural Activities** : Not Observed
Reptile : Not Observed	**Recreational Activity** : Not Observed
Mammals : Not Observed	**Others Uses** : Not Observed

THREATS	
Direct Point Source Pollutants	: Dumping of Garbage
Indirect Point Source Pollutants	: Sewage
Quantity of Sewage Inflow (Cumecs)	: 0.801
Encroachment	: Houses (0.1%)
Soil Excavation	: No
Weeds	: Partial (Hyacinth)

Lake Name: Doddabidarakallu Lake

Conservation Strategies		
S.No.	**Issues**	**Strategies**
1	Garbage Dumping	Fence the lake and create awareness
2	Sewage inflow	Provide UGD and connect to STP
3	Encroachment	Survey by the concerned Authority & evict the encroachment



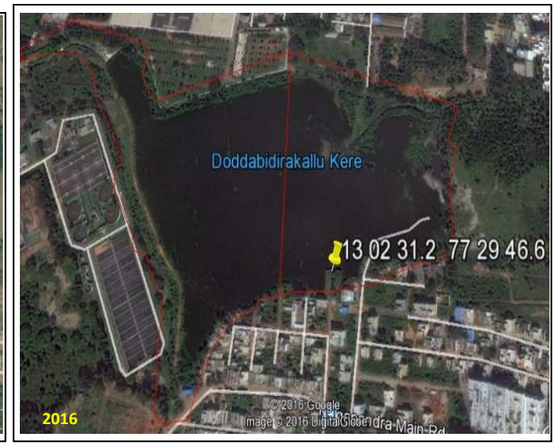





EMPRI Cartography for Doddabidarakallu Lake

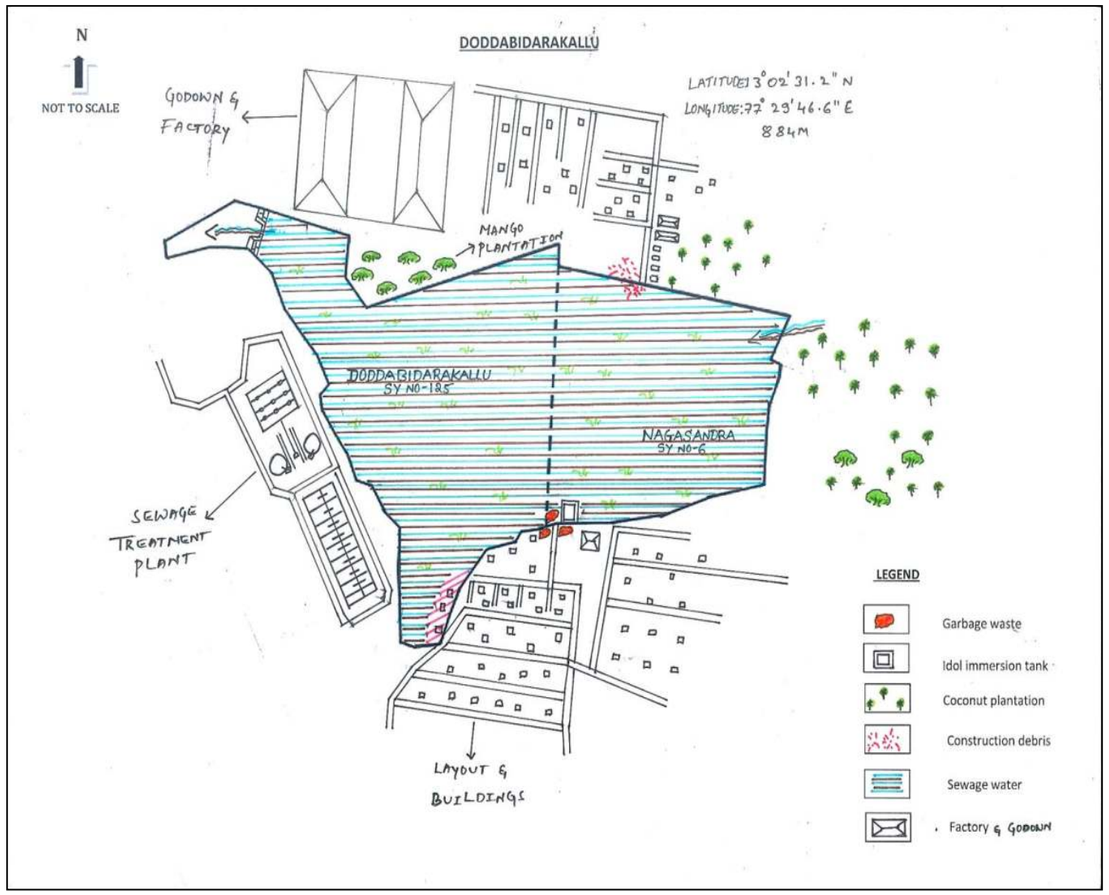

Disclaimer:

- Lake Cartography is for visual purpose only, which describes the features at the time of visit and not to scale.
- Encroachment of lake is only indicative. It needs to be verified with Department of Survey Settlement and Land Records (SSLR), Government of Karnataka.
- This is put out for general information of public at large, so the information is not usable to determine any boundary. Accordingly, the map information is indicative & user shall oneself verify as per prescribed legal procedure the actual boundaries of the survey number. No claim based on this information shall be entertained by the Government or any of its Departments.
- This information is for indicative purpose and is not usable for any legal purposes. Any use by anyone shall be at their own risk and cost.

EMPRI

SSLR Surveyed Map for Doddabidarakallu Lake

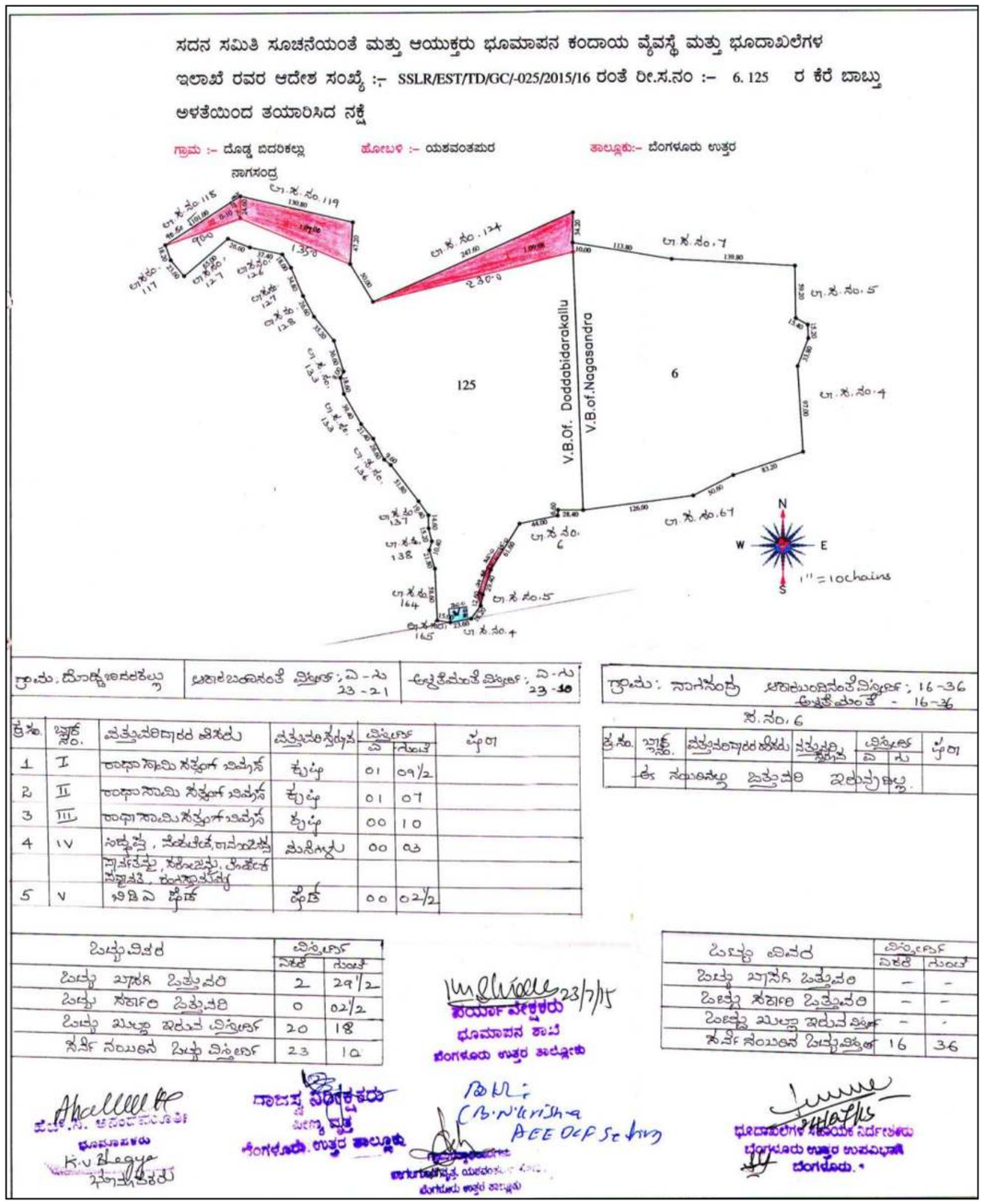

Lake Name: Doddabidarakallu *Kunte2* **Date of Visit:** 28.06.2016

BASIC INFORMATION			
Other Name :Nil	**EMPRI Code:** BUBNYPdbk_kr3-98		**Maximum Depth** (m): Disused
District Name: Bengaluru Urban	**MI Tank Reg. No.:** Nil		
Taluk Name: Bengaluru North	**Year of Creation:** ≈1921		**Geographical Coordinates**
Hobli Name: Yeshwanthpura	**Year of Rejuvenation** :Nil		**Lat.** 13° 02' 02.9" N
Village Name	**Survey No.**	**Extent Area (A-G)**	**Source**	**Long.** 77° 29' 50.0"E
Doddabidarakallu	In Sy no 16	3.30	RTC	**Preservation Authority**
Total Extent (A-G)		**3.30**	**-**	BBMP

MORPHOLOGY	WATER QUALITY	HYDROLOGY
Elevation(m): 891	**Temperature** (°C):NA	**Status** : Disused
Inlet Drain : NA	**pH** :NA	**Type** : NA
Waste weir : NA	**Conductivity** (µS/cm): NA	**Source of water** : NA
Sluice gate : NA	**Light Transparency** (m):NA	**Upstream water body** : NA
Fence : Nil	**TSS** (mg/l) :NA	
	TDS (mg/l) :NA	
	Turbidity (NTU) :NA	**Downstream water body** : NA
Culverts : NA	**DO** (mg/l) :NA	
Check dam : NA	**BOD** (mg/l) :NA	
Road : -	**COD** (mg/l) :NA	
Surrounding Area : Vacant land, Buildings	**TKN** (mg/l) :NA	**Nature of Catchment** : Urban
	Phosphate (mg/l) :NA	
	Total Coliform (MPN/100ml): NA	
	NA is Not Applicable	**Date of Sampling** : NA

BIOTIC DATA	SOCIO-ECONOMIC VALUE
Vegetation Cover : NA	**Drinking Water** : NA
Vegetation Type : NA	**Washing** : NA
Aquatic Flora : NA	**Bathing** : NA
Fauna : NA	**Livestock Management** : NA
	Irrigation : NA
	Fishing : NA
Amphibian : NA	**Cultural Activities** : NA
Reptile : NA	**Recreational Activity** : NA
Mammals : NA	**Others Uses** : NA

THREATS	
Direct Point Source Pollutants	: NA
Indirect Point Source Pollutants	: NA
Quantity of Sewage Inflow(Cumecs)	: NA
Encroachment	: NA
Soil Excavation	: NA
Weeds	: NA

Lake Name: Doddabidarakallu *Kunte* 2

Conservation Strategies		
S.No.	**Issues**	**Strategies**
1	Disused	-









EMPRI Cartography for Doddabidarakallu *Kunte2*

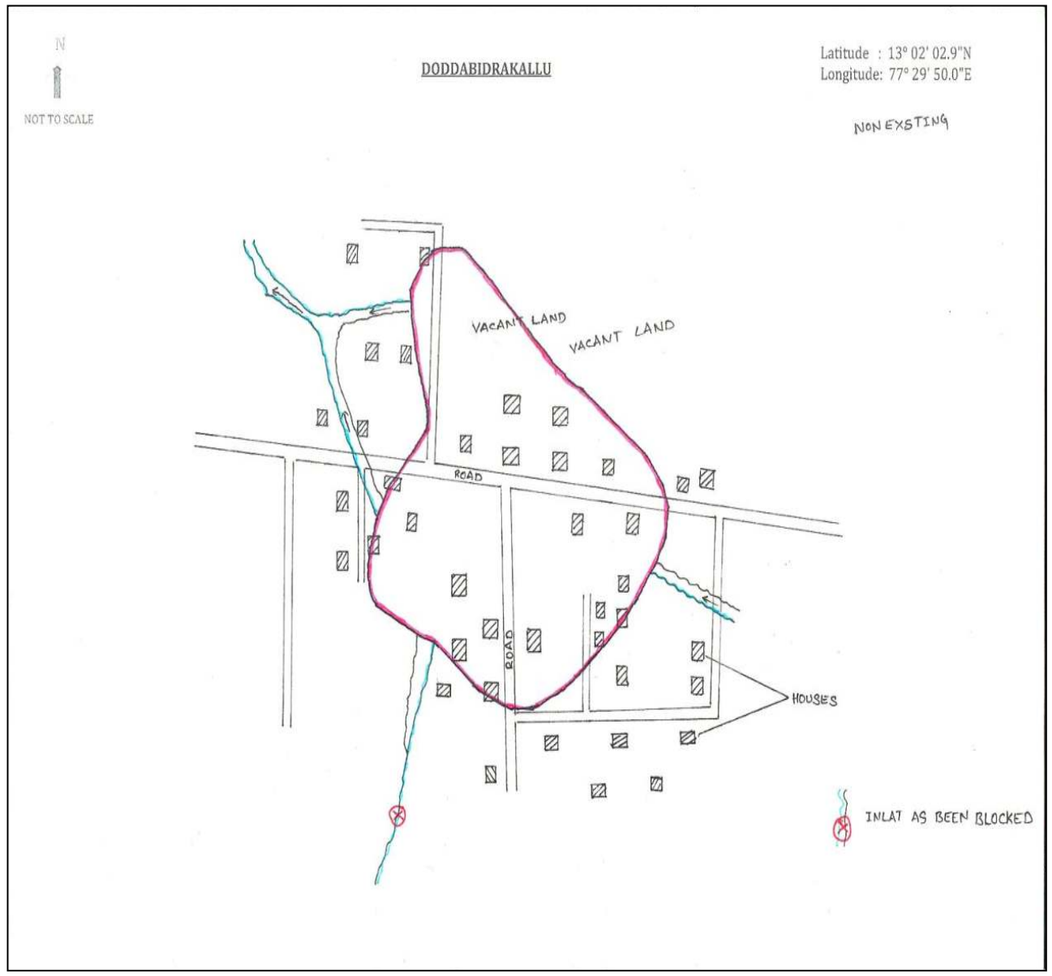

Disclaimer:

- Lake Cartography is for visual purpose only, which describes the features at the time of visit and not to scale.
- Encroachment of lake is only indicative. It needs to be verified with Department of Survey Settlement and Land Records (SSLR), Government of Karnataka.
- This is put out for general information of public at large, so the information is not usable to determine any boundary. Accordingly, the map information is indicative & user shall oneself verify as per prescribed legal procedure the actual boundaries of the survey number. No claim based on this information shall be entertained by the Government or any of its Departments.
- This information is for indicative purpose and is not usable for any legal purposes. Any use by anyone shall be at their own risk and cost.

EMPRI

SSLR Village Map for Doddabidarakallu *Kunte2*

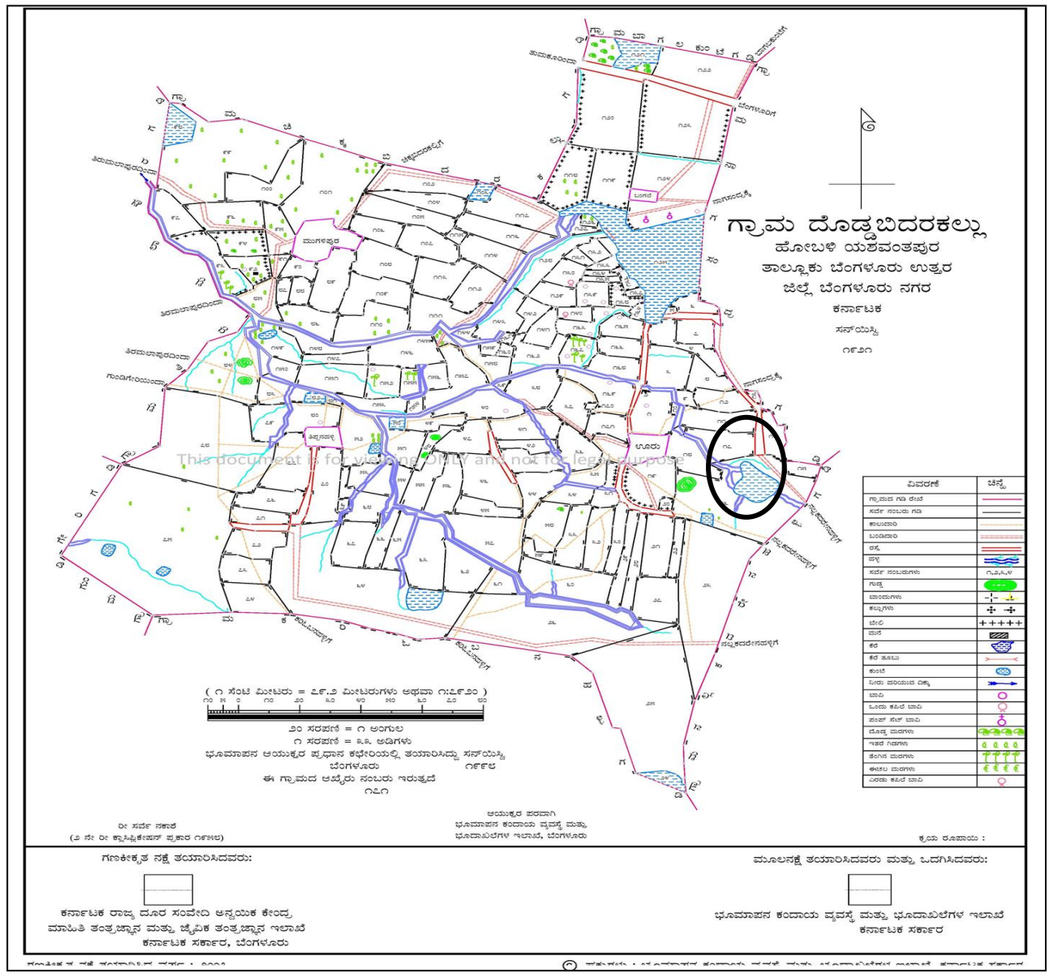

Lake Name: Ganigarahalli *Kere* **Date of Visit:** 11.11.2014

BASIC INFORMATION				
Other Name: Nil		**EMPRI Code:** BUBNYPgng_kr1-109		**Maximum Depth** (m)**:** 3
District Name: Bengaluru Urban		**MI Tank Reg. No.:** Nil		
Taluk Name: Bengaluru North		**Year of Creation:** ≈ 1903		**Geographical Coordinates**
Hobli Name: Yeshwanthpur		**Year of Rejuvenation :** No		**Lat.**13°05'22.0"**N**
Village Name	**Survey No.**	**Extent Area (A-G)**	**Source**	**Long.**77°30'36.6"**E**
Ganigarahalli	82	34.26	RTC	**Preservation Authority**
Total Extent (A-G)		**34.26**	**-**	ZP

MORPHOLOGY	WATER QUALITY	Inlet	HYDROLOGY
Elevation(m) **:** 879.88	**Temperature** (°C)	29	**Status :** Muddy
Inlet Drain : 1	**pH**	7	**Type :** Seasonal
Waste weir : 1	**Conductivity** (µS/cm)	127	**Source of water :**Rain water
Sluice gate : 1	**Light Transparency** (m)	0.04	**Upstream water body:** Kalathamanahalli *Kere*
Fence : Nil	**TSS** (mg/l)	261	
	TDS (mg/l)	110	
	Turbidity (NTU)	210	**Downstream water body:** Nil
Culverts : Nil	**DO** (mg/l)	6.6	
Check dam : Nil	**BOD** (mg/l)	13.9	
Road : 2	**COD** (mg/l)	48	
Surrounding Area: Settlement, Agri., plantation, vacant land	**TKN** (mg/l)	10	**Nature of Catchment:** Urban
	Phosphate (mg/l)	0.2	
	Total Coliform (MPN/100ml)	220	**Date of Sampling :** 22.11.17

BIOTIC DATA	SOCIO-ECONOMIC VALUE
Vegetation Cover : Partial	**Drinking Water :** Not Observed
Vegetation Type: Aquatic & terrestrial	**Washing :** Not Observed
Aquatic Flora: Emergent & Submerged	**Bathing :** Not Observed
Fauna : Birds	**Livestock Management:** Yes
	Irrigation : Yes
	Fishing : Not Observed
Amphibian : Frog	**Cultural Activities :** Not Observed
Reptile : Snake	**Recreational Activity :** Not Observed
Mammals : Cattle, goat	**Others Uses :** Not Observed

THREATS
Direct Point Source Pollutants : Dumping & burning of garbage & Biomedical waste & Agricultural wastes, brick bats & ash
Indirect Point Source Pollutants : Nil
Quantity of Sewage Inflow (Cumecs**) :** No flow through Storm water drain
Encroachment : Agricultural encroachment & mud road (2%)
Soil Excavation : Yes
Weeds : Partial(*Ipomea* sp, *Alternanthera sessilis*, *Lantena camera*, *Parthenium*)

Lake Name: Ganigarahalli *Kere*

Conservation Strategies		
S.No.	**Issues**	**Strategies**
1	Garbage waste, ash , burning of Biomed waste & dumping of Agri. Wastes	Fence the lake and create awareness

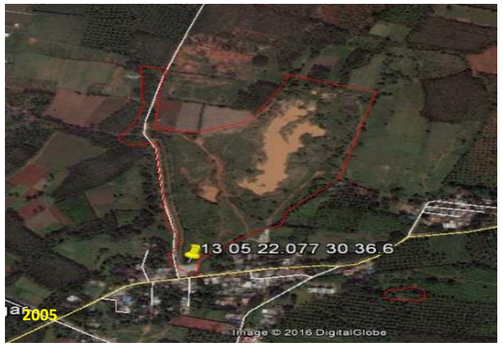

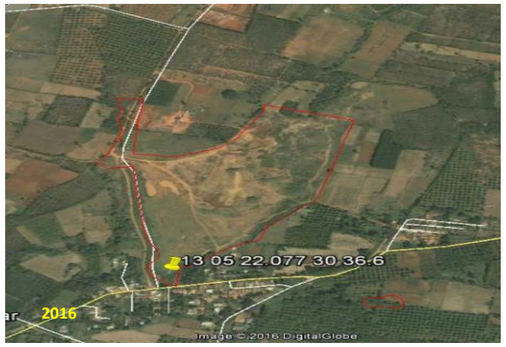


Lake View


Cattle washing


Garbage in Lake

EMPRI Cartography for Ganigarahalli *Kere*

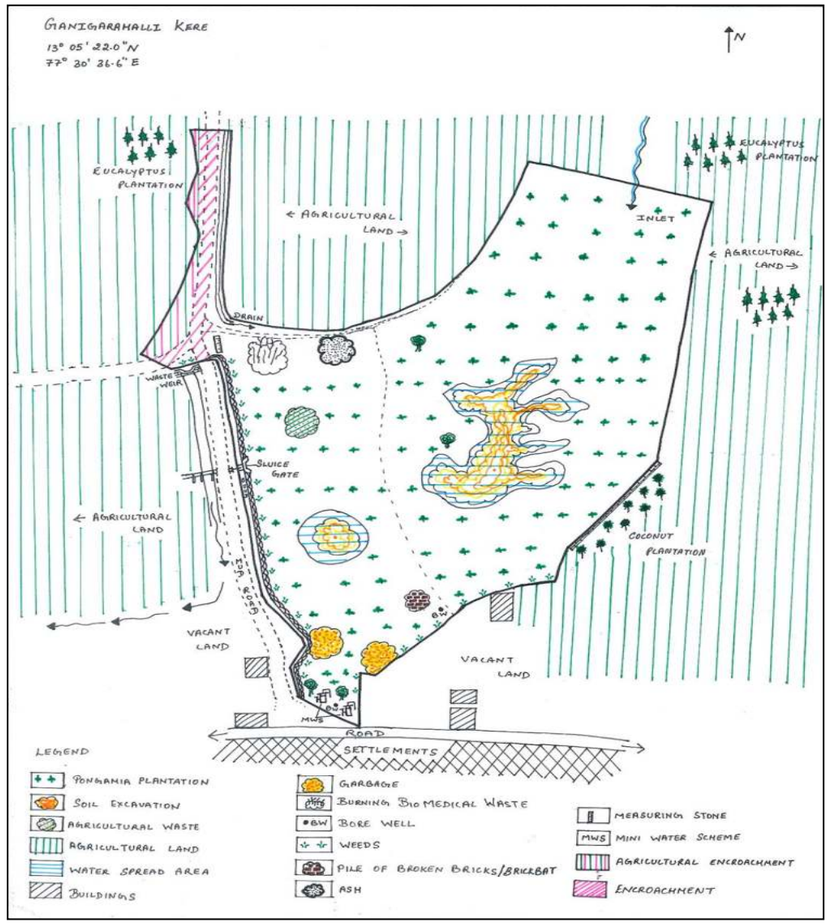

Disclaimer:

- Lake Cartography is for visual purpose only, which describes the features at the time of visit and not to scale.
- Encroachment of lake is only indicative. It needs to be verified with Department of Survey Settlement and Land Records (SSLR), Government of Karnataka.
- This is put out for general information of public at large, so the information is not usable to determine any boundary. Accordingly, the map information is indicative & user shall oneself verify as per prescribed legal procedure the actual boundaries of the survey number. No claim based on this information shall be entertained by the Government or any of its Departments.
- This information is for indicative purpose and is not usable for any legal purposes. Any use by anyone shall be at their own risk and cost.

EMPRI

SSLR Surveyed Map for Ganigarahalli *Kere*

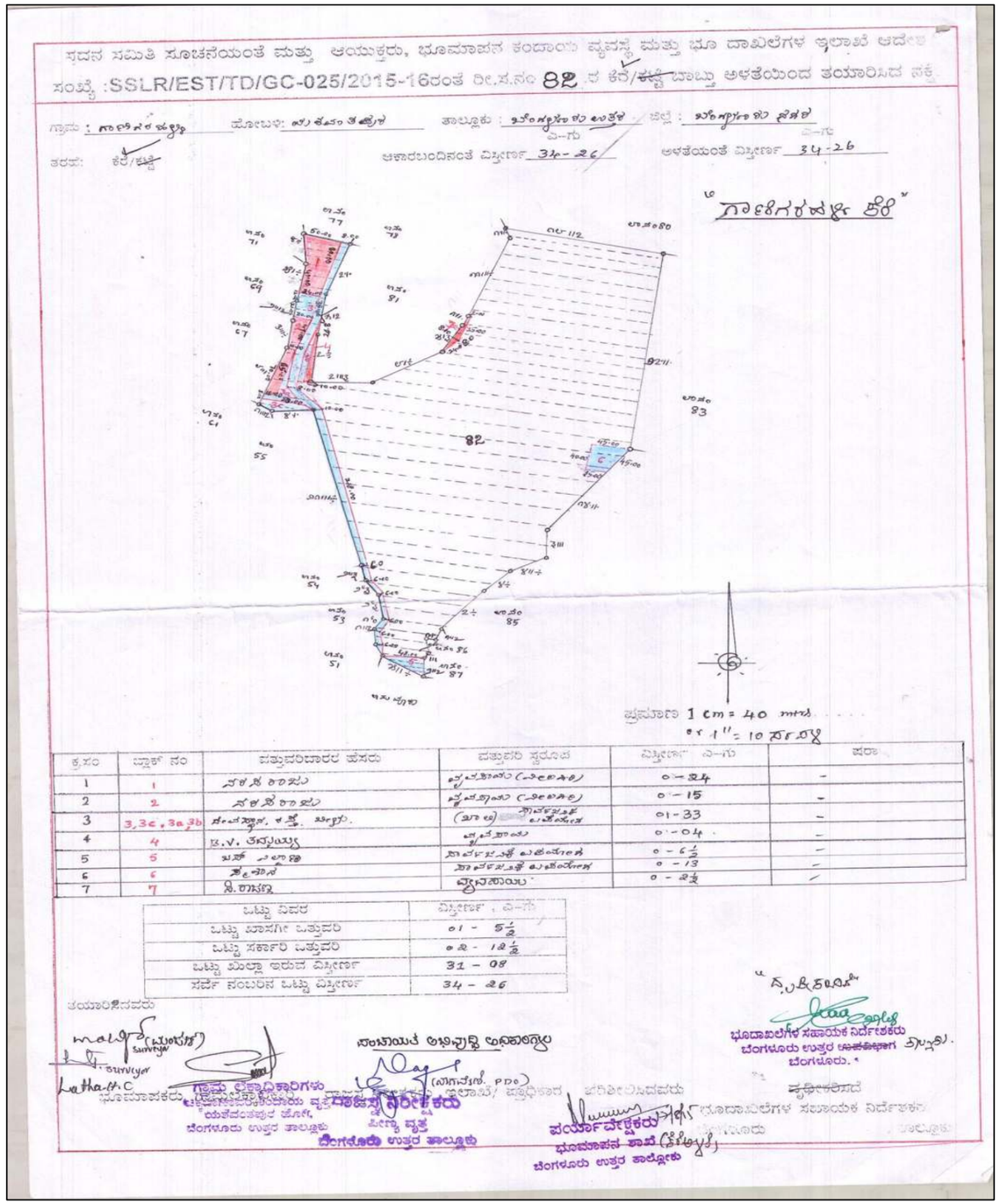

Lake Name: Andhrahalli Lake **Date of Visit:** 17.12.2015

BASIC INFORMATION				
Other Name : Nil	**EMPRI Code :** BUBNYPhad_kr1-111			**Maximum Depth** (m) **:** 3
District Name: Bengaluru Urban	**MI Tank Reg. No.** : Nil			
Taluk Name : Bengaluru North	**Year of Creation** : ≈1957			**Geographical Coordinates**
Hobli Name : Yeshwanthpur	**Year of Rejuvenation :** 2014			
Village Name	**Survey No.**	**Extent Area (A-G)**	**Source**	**Lat.** 13°00'38.5"N
Andhrahalli (Handrahalli)	8	16.06	RTC	**Long.** 77°29'14.9"E
				Preservation Authority
Total Extent (A-G)		**16.06**	**-**	BBMP

MORPHOLOGY	WATER QUALITY	Inlet	HYDROLOGY
Elevation (m) : 895	**Temperature** (°C)	24	**Status :** Lightly Polluted
Inlet Drain : 1	**pH**	7.6	**Type :**Perennial due to sewage inflow
Waste weir : 1	**Conductivity** (µS/cm)	556	
Sluice gate : 1	**Light Transparency** (m)	0.18	**Source of water :** Rain, drain fed
Fence : Complete Mesh	**TSS** (mg/l)	34	
	TDS (mg/l)	240	
	Turbidity (NTU)	49	**Upstream water body:** Nil
Culverts : Nil	**DO** (mg/l)	3.8	
Check dam : Nil	**BOD** (mg/l)	21.6	**Downstream water body:** Gangondanahalli *Kere*
Road : Nil	**COD** (mg/l)	80	
Surrounding Area: Settlement, Agriculture, Layout & Coconut Plantation	**TKN** (mg/l)	31	
	Phosphate (mg/l)	1.6	**Nature of Catchment** : Urban
	Total Coliform (MPN/100ml)	220	**Date of Sampling :** 22.11.17

BIOTIC DATA	SOCIO-ECONOMIC VALUE
Vegetation Cover : Partial	**Drinking Water** : Not Observed
Vegetation Type : Growing on Bank	**Washing** : Not Observed
Aquatic Flora : Not Observed	**Bathing** : Not Observed
Fauna : Birds, Butterfly & Dragonfly	**Livestock Management :** Yes
	Irrigation : Not Observed
	Fishing : Not Observed
Amphibian : Not Observed	**Cultural Activities** : Not Observed
Reptile : Not Observed	**Recreational Activity** : Yes
Mammals : Not Observed	**Others Uses** : Not Observed

THREATS	
Direct Point Source Pollutants	: Dumping of Garbage, Plastic wastes
Indirect Point Source Pollutants	: Sewage (Currently diverted)
Quantity of Sewage Inflow (Cumecs**) :** No flow through Storm water drain	
Encroachment	: Not Observed
Soil Excavation	: No
Weeds	: Partial

Lake Name: Andhrahalli Lake

Conservation Strategies		
S.No.	**Issues**	**Strategies**
1	Waste Dumping	Fence the lake and create awareness









EMPRI Cartography for **Andhrahalli** Lake

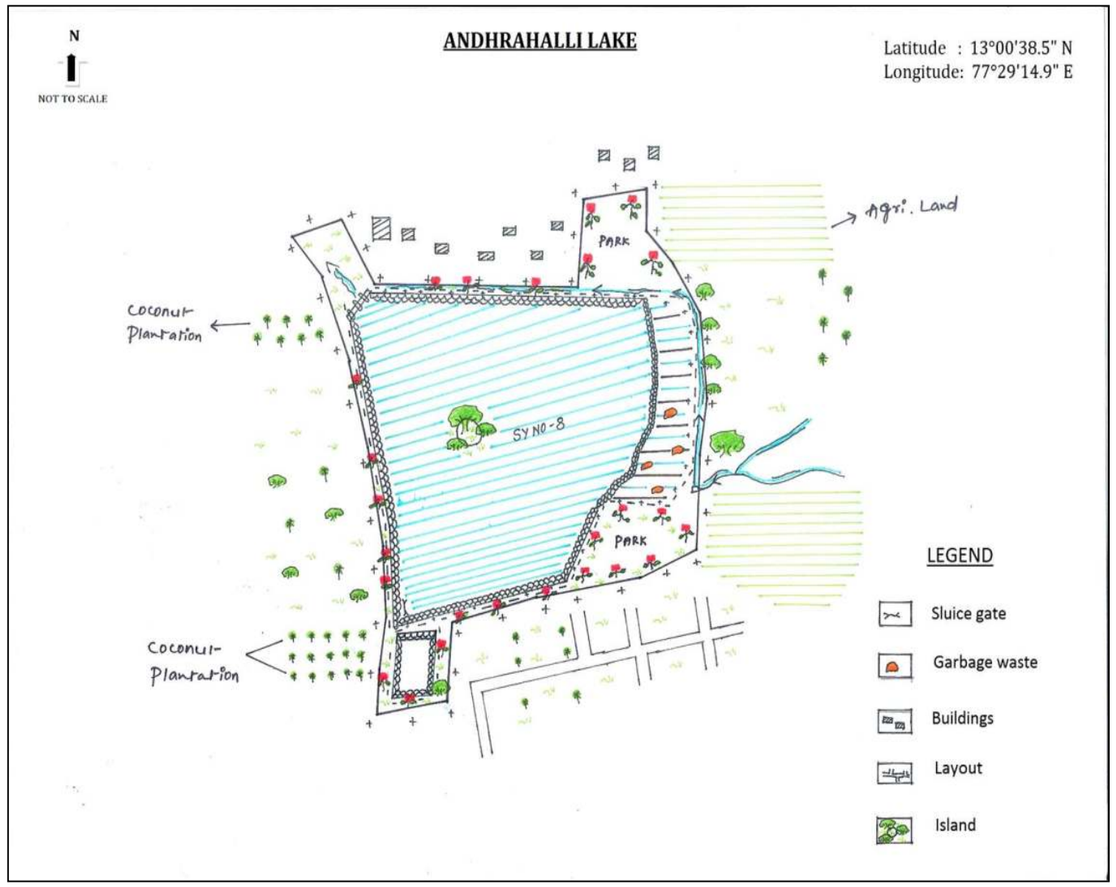

SSLR Surveyed Map for **Andhrahalli** Lake

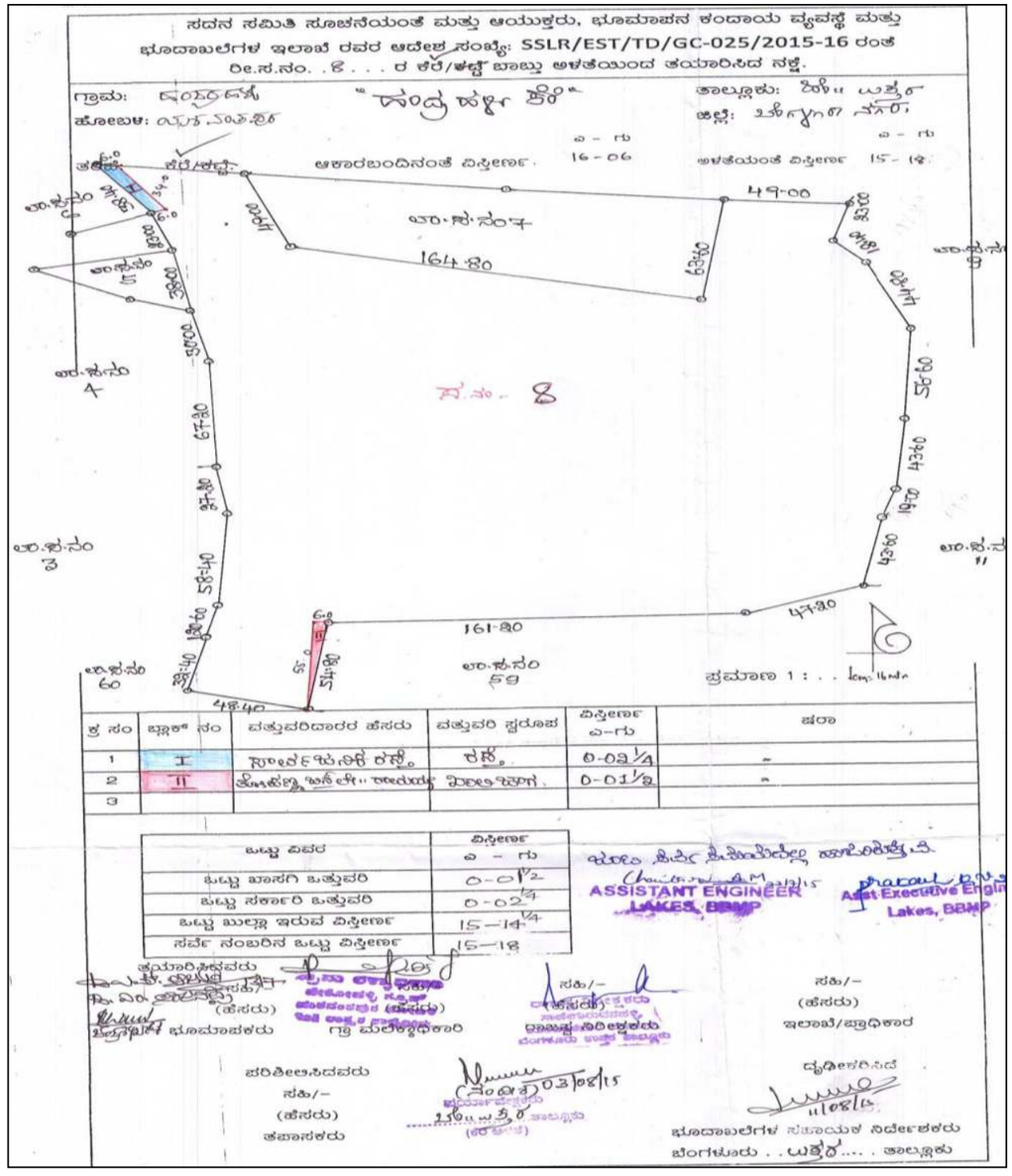

Disclaimer:

- Lake Cartography is for visual purpose only, which describes the features at the time of visit and not to scale.
- Encroachment of lake is only indicative. It needs to be verified with Department of Survey Settlement and Land Records (SSLR), Government of Karnataka.
- This is put out for general information of public at large, so the information is not usable to determine any boundary. Accordingly, the map information is indicative & user shall oneself verify as per prescribed legal procedure the actual boundaries of the survey number. No claim based on this information shall be entertained by the Government or any of its Departments.
- This information is for indicative purpose and is not usable for any legal purposes. Any use by anyone shall be at their own risk and cost.

EMPRI

Lake Name: Herohalli Lake **Date of Visit:** 17.12.2015

BASIC INFORMATION				
Other Name : Nil		**EMPRI Code:** BUBNYPher_kr1-114		**Maximum Depth** (m):3
District Name: Bengaluru Urban		**MI Tank Reg. No.:** Nil		
Taluk Name: Bengaluru North		**Year of Creation:** ≈1998		**Geographical Coordinates**
Hobli Name: Yeshwanthpur		**Year of Rejuvenation :** 2011		**Lat.** 12°59'25.1"N
Village Name	**Survey No.**	**Extent Area (A-G)**	**Source**	**Long.** 77°29'28.0"E
Herohalli	99	34.33	RTC	**Preservation Authority**
Total Extent (A-G)		**34.33**	-	BBMP

MORPHOLOGY	WATER QUALITY	Input	HYDROLOGY
Elevation(m): 895	**Temperature** (°C)	30	**Status** : Polluted
Inlet Drain : 2	**pH**	7.1	**Type** : Perennial
Waste weir : 1	**Conductivity (µS/cm)**	715	**Source of water :** Rainfall & Drain fed
Sluice gate : Nil	**Light Transparency** (m)	0.25	
Fence: Complete mesh	**TSS** (mg/l)	40	**Upstream water body:** Nil
	TDS (mg/l)	440	
	Turbidity (NTU)	53	**Downstream water body:** Vishwanidam lake
Culverts : 2	**DO** (mg/l)	3.8	
Check dam: Nil	**BOD** (mg/l)	16	**Nature of Catchment** :Urban
Road : 2+1 mud	**COD** (mg/l)	176	
Surrounding Area: Settlement, School & Factory	**TKN** (mg/l)	10	
	Phosphate (mg/l)	0.9	
	Total Coliform (MPN/100ml)	>1600	**Date of Sampling :** 22.11.17

BIOTIC DATA	SOCIO-ECONOMIC VALUE
Vegetation Cover : Partial	**Drinking Water** : Not Observed
Vegetation Type : Growing on Bank	**Washing** : Not Observed
Aquatic Flora : Not Observed	**Bathing** : Not Observed
Fauna : Birds, Fish, Butterfly & Dragonfly	**Livestock Management** : Not Observed
	Irrigation : Not Observed
	Fishing : Not Observed
Amphibian : Not Observed	**Cultural Activities** : Yes (Idol immersion)
Reptile : Not Observed	**Recreational Activity** : Yes
Mammals : Not Observed	**Others Uses** : Not Observed

THREATS	
Direct Point Source Pollutants	: Dumping of Garbage
Indirect Point Source Pollutants	: Sewage
Quantity of Sewage Inflow (Cumecs**)**	: No flow through Storm water drain
Encroachment	: Nil
Soil Excavation	: No
Weeds	: Partial

Lake Name: Herohalli Lake

Conservation Strategies		
S.No.	**Issues**	**Strategies**
1	Garbage Dump	Fence the lake and create awareness
2	Sewage inflow	Provide UGD and connect to STP

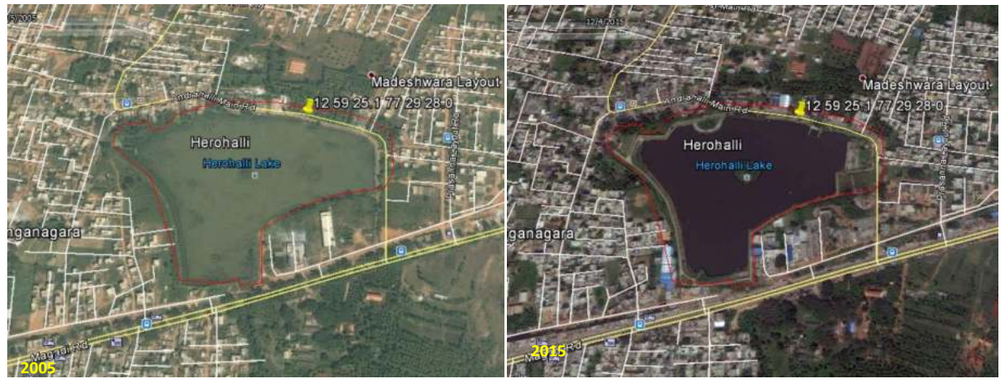





EMPRI Cartography for Herohalli Lake

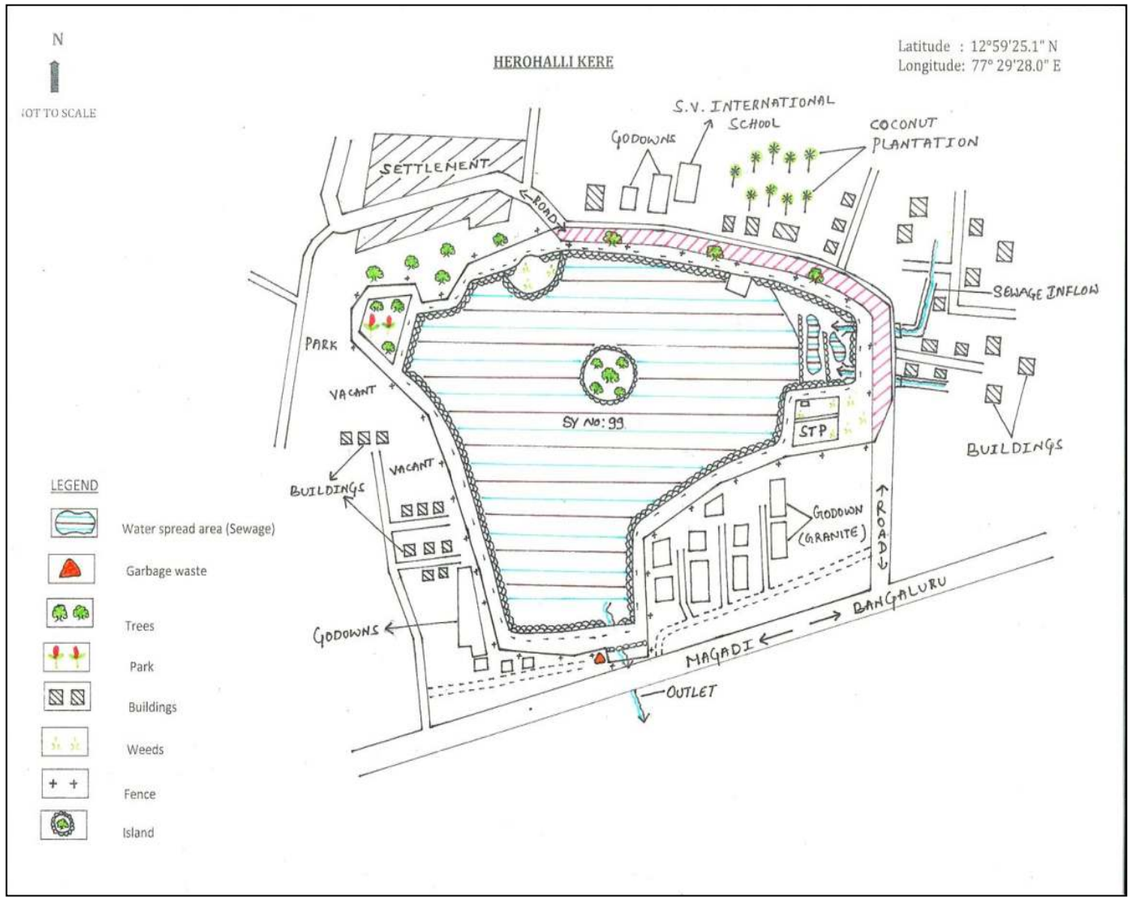

Disclaimer:

- Lake Cartography is for visual purpose only, which describes the features at the time of visit and not to scale.
- Encroachment of lake is only indicative. It needs to be verified with Department of Survey Settlement and Land Records (SSLR), Government of Karnataka.
- This is put out for general information of public at large, so the information is not usable to determine any boundary. Accordingly, the map information is indicative & user shall oneself verify as per prescribed legal procedure the actual boundaries of the survey number. No claim based on this information shall be entertained by the Government or any of its Departments.
- This information is for indicative purpose and is not usable for any legal purposes. Any use by anyone shall be at their own risk and cost.

EMPRI

SSLR Surveyed Map for Herohalli Lake

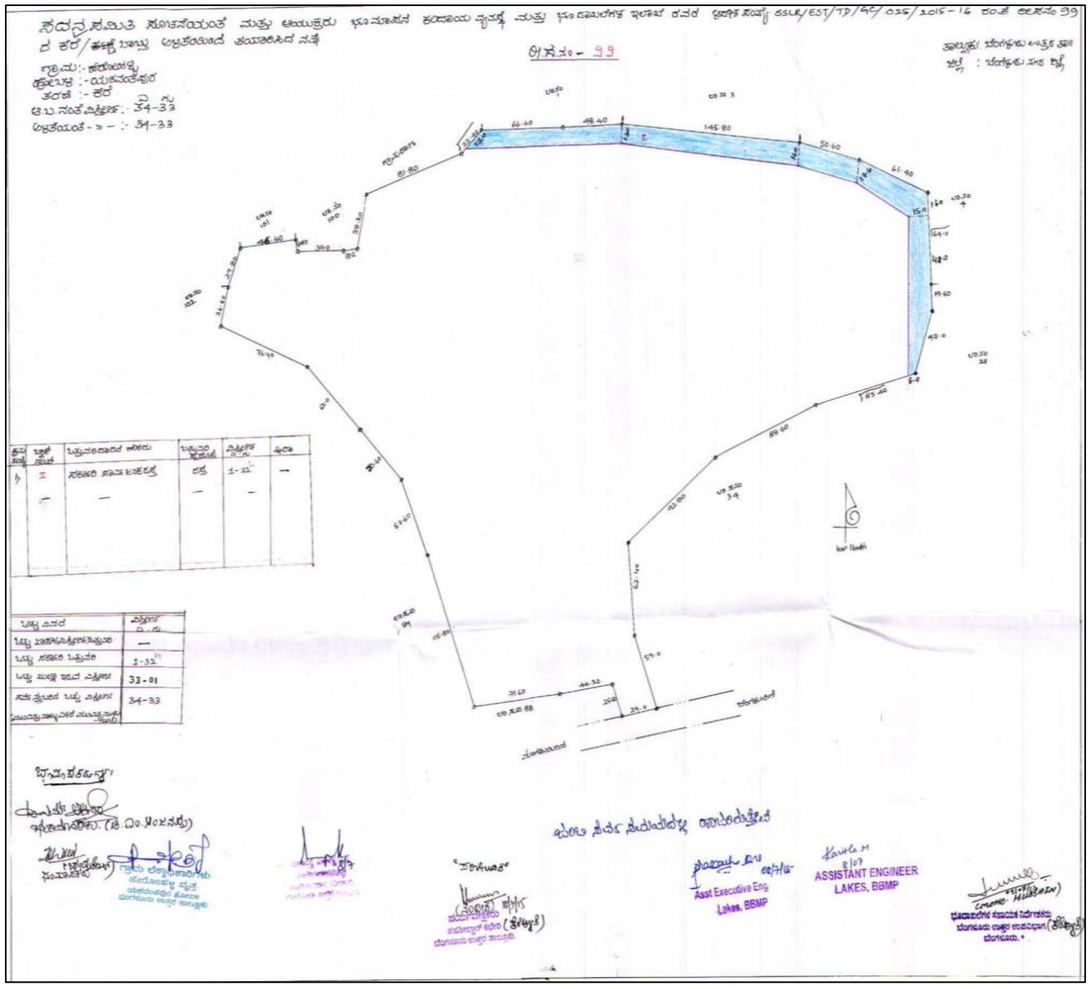

Lake Name: Herohalli Thotadakere **Date of Visit:** 17.12.2015

BASIC INFORMATION			
Other Name: Vishwanidam lake	**EMPRI Code :** BUBNYPher_kr4-117		**Maximum Depth** (m) **:** 2
District Name: Bengaluru Urban	**MI Tank Reg. No.** : Nil		**Geographical Coordinates**
Taluk Name : Bengaluru North	**Year of Creation** : ≈1998		
Hobli Name : Yeshwanthpur	**Year of Rejuvenation :** Nil		**Lat.** 12°59'00.3"**N**
Village Name / **Survey No.**	**Extent Area (A-G)**	**Source**	**Long.**77°29'30.6"**E**
Herohalli / 50	4.30	RTC	Preservation Authority
Total Extent (A-G)	**4.30**	**-**	BDA

MORPHOLOGY	WATER QUALITY	Inlet	HYDROLOGY
Elevation (m) : 874	**Temperature** (°C)	22.3	**Status** : Polluted
Inlet Drain : 1	**pH**	7.4	**Type** : Perennial
Waste weir : Nil	**Conductivity** (µS/cm)	1742	**Source of water :** Rain & Drain fed
Sluice gate : Nil	**Light Transparency** (m)	UM	**Upstream water body:** Herohalli lake
Fence : Complete Mesh by BBMP	**TSS** (mg/l)	320	
	TDS (mg/l)	1020	
	Turbidity (NTU)	97.5	**Downstream water body:** Malathalli lake
Culverts : Nil	**DO** (mg/l)	0.2	
Check dam : Nil	**BOD** (mg/l)	42.2	**Nature of Catchment** : Urban, Agriculture land
Road : Nil	**COD** (mg/l)	176	
Surrounding Area: Trees & Coconut Plantation, settlement	**TKN** (mg/l)	87	UM is Unable to Measure due to Weeds
	Phosphate (mg/l)	1.9	
	Total Coliform (MPN/100ml)	>1600	**Date of Sampling :** 22.11.17

BIOTIC DATA	SOCIO-ECONOMIC VALUE
Vegetation Cover : Partial	**Drinking Water** : Not Observed
Vegetation Type : Growing on Bank	**Washing** : Not Observed
Aquatic Flora : Not Observed	**Bathing** : Not Observed
Fauna : Birds, Butterfly & Dragonfly	**Livestock Management** : Not Observed
	Irrigation : Not Observed
	Fishing : Not Observed
Amphibian : Not Observed	**Cultural Activities** : Not Observed
Reptile : Not Observed	**Recreational Activity** : Not Observed
Mammals : Not Observed	**Others Uses** : Not Observed

THREATS	
Direct Point Source Pollutants	: Not Observed
Indirect Point Source Pollutants	: Sewage & garbage
Quantity of Sewage Inflow (Cumecs**)**	: Unable to Measure due to weeds
Encroachment	: Not Observed
Soil Excavation	: No
Weeds	: Partial

Lake Name: Herohalli Thotadakere

Conservation Strategies		
S.No.	**Issues**	**Strategies**
1	Sewage waste	Provide UGD and connect to STP









EMPRI Cartography for Herohalli Thotadakere

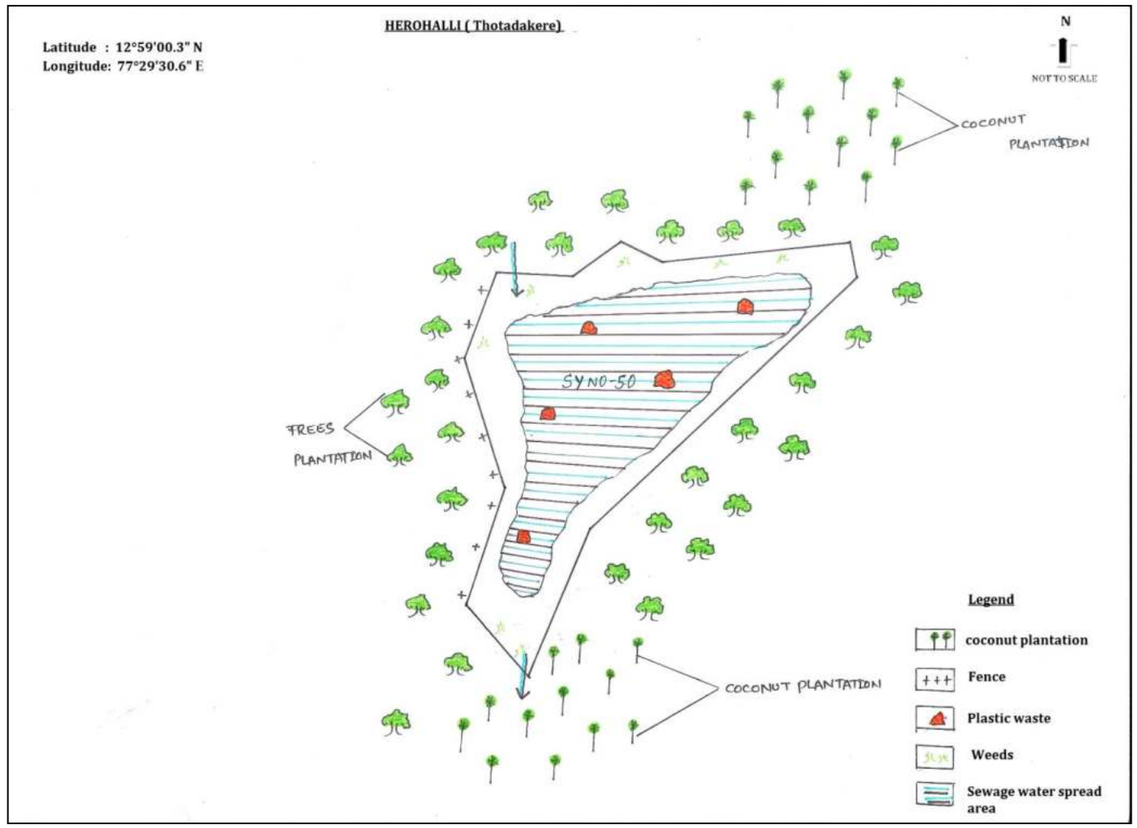

Disclaimer:

- Lake Cartography is for visual purpose only, which describes the features at the time of visit and not to scale.
- Encroachment of lake is only indicative. It needs to be verified with Department of Survey Settlement and Land Records (SSLR), Government of Karnataka.
- This is put out for general information of public at large, so the information is not usable to determine any boundary. Accordingly, the map information is indicative & user shall oneself verify as per prescribed legal procedure the actual boundaries of the survey number. No claim based on this information shall be entertained by the Government or any of its Departments.
- This information is for indicative purpose and is not usable for any legal purposes. Any use by anyone shall be at their own risk and cost.

EMPRI

SSLR Surveyed Map for Herohalli Thotadakere



Lake Name: Kammagondanahalli Lake **Date of Visit:** 19.12.2015

BASIC INFORMATION				
Other Name :Nil	**EMPRI Code:** BUBNYPkmg_kr3-128			**Maximum Depth** (m): **3**
District Name: Bengaluru Urban	**MI Tank Reg. No.:** Nil			
Taluk Name: Bengaluru North	**Year of Creation:** ≈1903			**Geographical Coordinates**
Hobli Name: Yeshwanthpur	**Year of Rejuvenation:** Under Rejuv.			
Village Name	**Survey No.**	**Extent Area (A-G)**	**Source**	**Lat.**13° 04'10.1" N
Kammagondanahalli	18	15.26	RTC	**Long.**77°31'32.3"E
Shettyhalli	67	5.32		**Preservation Authority**
Mydarahalli	26	1.32		
Total Extent (A-G)		**23.10**	-	BBMP

MORPHOLOGY	WATER QUALITY		HYDROLOGY
Elevation(m) :901	**Temperature** (°C)	Dry	**Status** : Polluted
Inlet Drain :1	**pH**	Dry	**Type** : Perennial
Waste weir :No	**Conductivity** (µS/cm)	Dry	**Source of water :** Rain & Drain fed
Sluice gate :Nil	**Light Transparency** (m)	Dry	**Upstream water body:** Nil
Fence: Mesh	**TSS** (mg/l)	Dry	
	TDS (mg/l)	Dry	
	Turbidity (NTU)	Dry	**Downstream water body:** Chikkabanavara lake
Culverts: Nil	**DO** (mg/l)	Dry	
Check dam: Nil	**BOD** (mg/l)	Dry	
Road:3+2 mud	**COD** (mg/l)	Dry	
Surrounding Area: Layout, Buildings & coconut Plantation	**TKN** (mg/l)	Dry	**Nature of Catchment** :Urban
	Phosphate (mg/l)	Dry	
	Total Coliform (MPN/100ml)	Dry	**Date of Visit** : 22.11.17

BIOTIC DATA	SOCIO-ECONOMIC VALUE
Vegetation Cover : Partial	**Drinking Water** : Not Observed
Vegetation Type : Growing on Bank	**Washing** : Not Observed
Aquatic Flora : Not Observed	**Bathing** : Not Observed
Fauna : Birds (Little egret, Red wattle lapwing, Pond heron)	**Livestock Management** : Yes
	Irrigation : Not Observed
	Fishing : Not Observed
Amphibian : Not Observed	**Cultural Activities** : Not Observed
Reptile : Not Observed	**Recreational Activity** : Yes
Mammals : Not Observed	**Others Uses** : Not Observed

THREATS	
Direct Point Source Pollutants	: Dumping of Construction Debris
Indirect Point Source Pollutants	: Sewage
Quantity of Sewage Inflow (Cumecs**) :** Dry	
Encroachment	:Nil
Soil Excavation	: Not Observed
Weeds	:Partial (*Parthenium*)

Lake Name: Kammagondanahalli Lake

Conservation Strategies		
S.No.	**Issues**	**Strategies**
1	C&D waste Dump	Fence the lake and create awareness
2	Sewage inflow	Provide UGD and connect to STP











EMPRI Cartography for Kammagondanahalli Lake

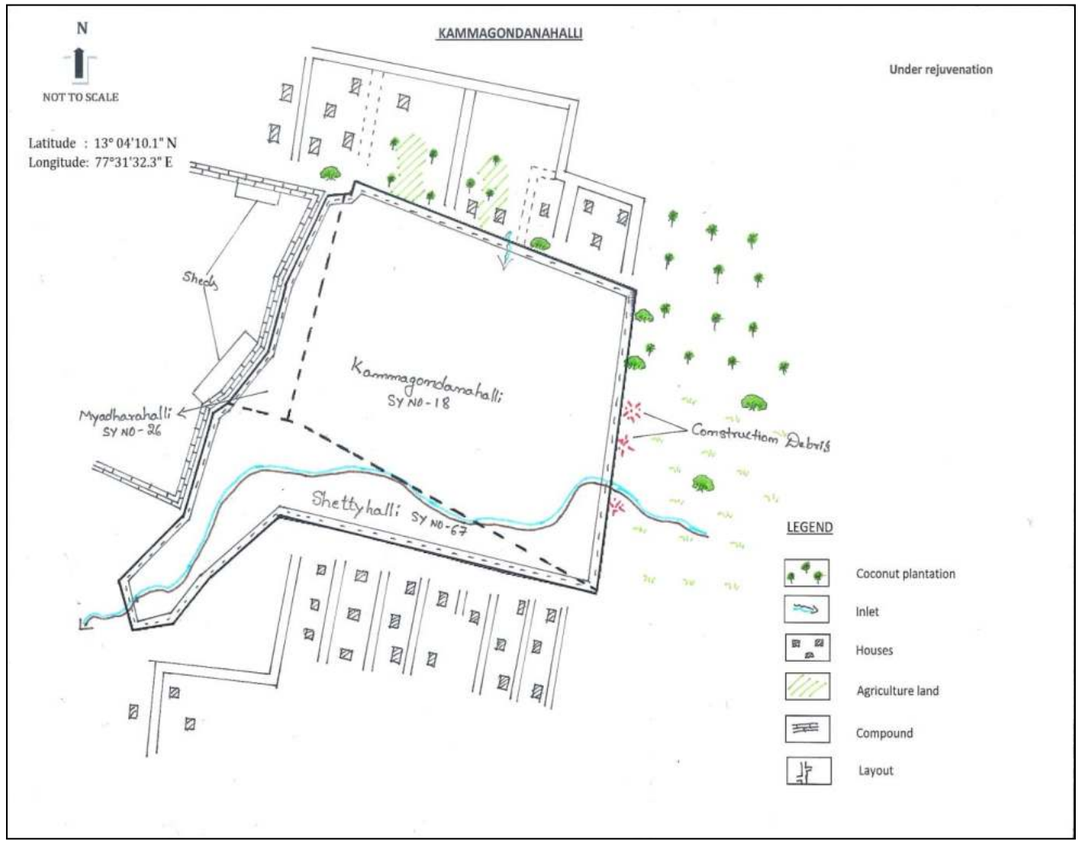

Disclaimer:

- Lake Cartography is for visual purpose only, which describes the features at the time of visit and not to scale.
- Encroachment of lake is only indicative. It needs to be verified with Department of Survey Settlement and Land Records (SSLR), Government of Karnataka.
- This is put out for general information of public at large, so the information is not usable to determine any boundary. Accordingly, the map information is indicative & user shall oneself verify as per prescribed legal procedure the actual boundaries of the survey number. No claim based on this information shall be entertained by the Government or any of its Departments.
- This information is for indicative purpose and is not usable for any legal purposes. Any use by anyone shall be at their own risk and cost.

EMPRI

SSLR Surveyed Map for Kammagondanahalli Lake



Lake Name: Kannahalli *Kere* **Date of Visit:** 15.07.2015

BASIC INFORMATION				
Other Name :Nil		**EMPRI Code:** BUBNYPkan_kr1-129		**Maximum Depth** (m): 4.5
District Name: Bengaluru Urban		**MI Tank Reg. No.:** Nil		
Taluk Name: Bengaluru North		**Year of Creation:** ≈1903		**Geographical Coordinates**
Hobli Name: Yeshwanthpur		**Year of Rejuvenation:** No		**Lat.**12° 57' 57.1" N
Village Name	**Survey No.**	**Extent Area (A-G)**	**Source**	**Long.**77° 27' 49.0"E
Kannahalli	5&114/3	48.36		**Preservation Authority**
Kodigehalli	78	19.14	RTC	
Total Extent (A-G)		**68.10**	**-**	BBMP

MORPHOLOGY	WATER QUALITY	Inlet	HYDROLOGY
Elevation(m) :830	**Temperature** (°C)	25.2	**Status** :Muddy
Inlet Drain :3	**pH**	8.1	**Type** :Perennial
Waste weir :2	**Conductivity** (µS/cm)	590	**Source of water:** Rain & Drain fed
Sluice gate :2	**Light Transparency** (m)	45	
Fence :Nil	**TSS** (mg/l)	24	**Upstream water body:** Kodigehalli *Kere*
	TDS (mg/l)	280	
	Turbidity (NTU)	6.8	**Downstream water body:** Kenchanapura *Kere*
Culverts :1	**DO** (mg/l)	6.2	
Check dam :Nil	**BOD** (mg/l)	3.3	**Nature of Catchment:** Urban
Road :2+2 mud	**COD** (mg/l)	24	
Surrounding Area: Settlement, Agriculture land, Temple, industries	**TKN** (mg/l)	7	
	Phosphate (mg/l)	2.0	**Date of Sampling :** 22.11.17
	Total Coliform (MPN/100ml)	>1600	

BIOTIC DATA	SOCIO-ECONOMIC VALUE
Vegetation Cover :Partial	**Drinking Water** : Not Observed
Vegetation Type : Aquatic & terrestrial	**Washing** : Not Observed
Aquatic Flora : Emergent, Submerged, Free float.	**Bathing** : Not Observed
Fauna : Birds (Little cormorant, little egret, common coot)	**Livestock Management** : Not Observed
	Irrigation : Not Observed
	Fishing : Not Observed
Amphibian :Frogs	**Cultural Activities** : Not Observed
Reptile : Not Observed	**Recreational Activity** : Not Observed
Mammals :Cattle, Sheep, Goat	**Others Uses** : Not Observed

THREATS
Direct Point Source Pollutants: Dumping of Garbage, Agri. wastes, fibre (Industrial) waste & CD
Indirect Point Source Pollutants : Sewage & Agricultural Runoff
Quantity of Sewage Inflow (Cumecs**)** :No flow through Storm water drain
Encroachment : Agriculture, road & Buildings (3%)
Soil Excavation :Yes
Weeds : Partial (Water lily, *Ipomea* sp, *Cyperus articulatus*, algae, *Parthenium*)

Lake Name: Kannahalli *Kere*

Conservation Strategies		
S.No.	**Issues**	**Strategies**
1	Dumping of wastes	Fence the lake and create awareness
2	Sewage waste	Provide UGD and connect to STP
3	Encroachment	Survey by the concerned Authority & evict the encroachment

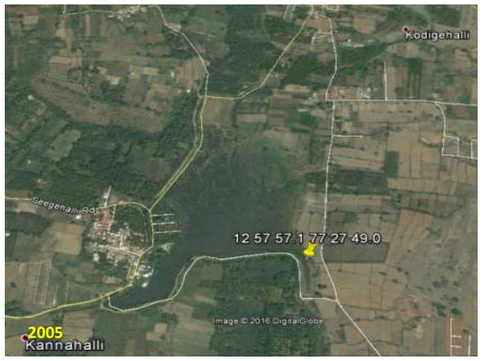









EMPRI Cartography for Kannahalli *Kere*

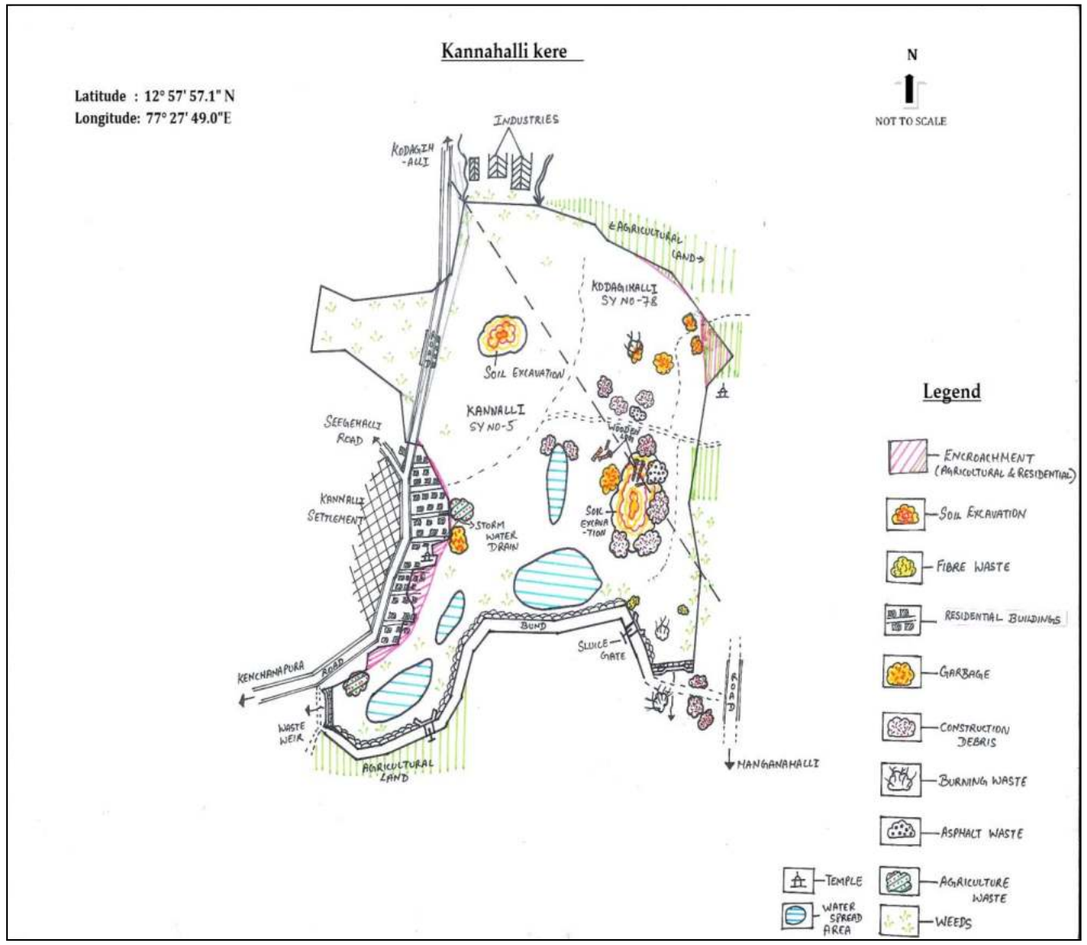

Disclaimer:

- Lake Cartography is for visual purpose only, which describes the features at the time of visit and not to scale.
- Encroachment of lake is only indicative. It needs to be verified with Department of Survey Settlement and Land Records (SSLR), Government of Karnataka.
- This is put out for general information of public at large, so the information is not usable to determine any boundary. Accordingly, the map information is indicative & user shall oneself verify as per prescribed legal procedure the actual boundaries of the survey number. No claim based on this information shall be entertained by the Government or any of its Departments.
- This information is for indicative purpose and is not usable for any legal purposes. Any use by anyone shall be at their own risk and cost.

EMPRI

SSLR Surveyed Map for Kannahalli *Kere*

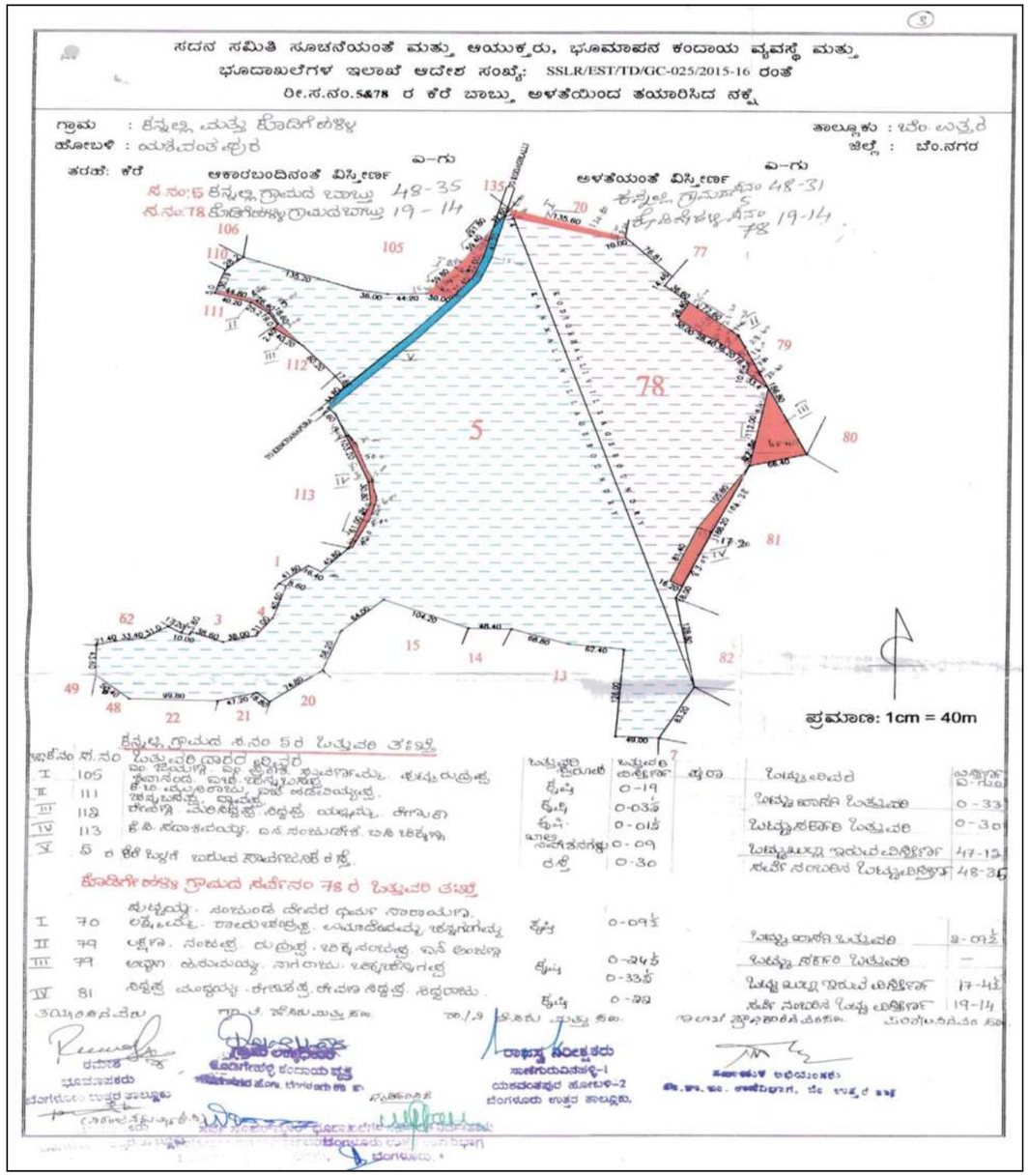

Lake Name: Karihobanahalli *Kere* **Date of Visit:** 17.12.2015

BASIC INFORMATION				
Other Name :Govt. Karabu		**EMPRI Code:** BUBNYPkrv_kr1-140		**Maximum Depth** (m)**: 2**
District Name: Bengaluru Urban		**MI Tank Reg. No.** :Nil		
Taluk Name: Bengaluru North		**Year of Creation** : ≈1915		**Geographical Coordinates**
Hobli Name: Yeshwanthpur		**Year of Rejuvenation:** Not Rejuv.		**Lat.**13°01'17.1"N
Village Name	**Survey No.**	**Extent Area (A-G)**	**Source**	**Long.**77°29'06.3"E
Karihobanahalli	8	3.05	RTC	**Preservation Authority**
Total Extent (A-G)		**3.05**	-	BBMP

MORPHOLOGY	WATER QUALITY		HYDROLOGY
Elevation(m) :885	**Temperature** (°C)	Dry	**Status** :Muddy
Inlet Drain :1	**pH**	Dry	**Type** :Seasonal
Waste weir :Nil	**Conductivity** (µS/cm)	Dry	**Source of water** :Rain & Drain fed
Sluice gate :Nil	**Light Transparency** (m)	Dry	**Upstream water body:** Nil
Fence :Nil	**TSS** (mg/l)	Dry	
	TDS (mg/l)	Dry	
	Turbidity (NTU)	Dry	**Downstream water body** :NA
Culverts :1	**DO** (mg/l)	Dry	
Check dam :Nil	**BOD** (mg/l)	Dry	
Road :2+1 mud	**COD** (mg/l)	Dry	
Surrounding Area: BBMP Office, Buildings & coconut Plantation, godowns, layout	**TKN** (mg/l)	Dry	**Nature of Catchment :** Urban
	Phosphate (mg/l)	Dry	
	Total Coliform (MPN/100ml)	Dry	**Date of Visit :** 22.11.17

BIOTIC DATA	SOCIO-ECONOMIC VALUE
Vegetation Cover : Partial	**Drinking Water** : Not Observed
Vegetation Type : Growing on Bank	**Washing** : Not Observed
Aquatic Flora : Not Observed	**Bathing** : Not Observed
Fauna : Birds, Butterfly, Dragonfly	**Livestock Management** : Not Observed
	Irrigation : Not Observed
	Fishing : Not Observed
Amphibian : Not Observed	**Cultural Activities** : Not Observed
Reptile : Not Observed	**Recreational Activity** : Not Observed
Mammals : Not Observed	**Others Uses** : Not Observed

THREATS	
Direct Point Source Pollutants	: Not Observed
Indirect Point Source Pollutants	: Not Observed
Quantity of Sewage Inflow (Cumecs**) :** Dry	
Encroachment	: BBMP office & Road
Soil Excavation	: Yes
Weeds	: Partial

Lake Name: Karihobanahalli *Kere*

Conservation Strategies		
S.No.	**Issues**	**Strategies**
1	Soil excavation	Fence the lake and prohibit the activity






Lake view


Encroachment by BBMP office


Drain connected to the lake

EMPRI Cartography for Karihobanahalli *Kere*

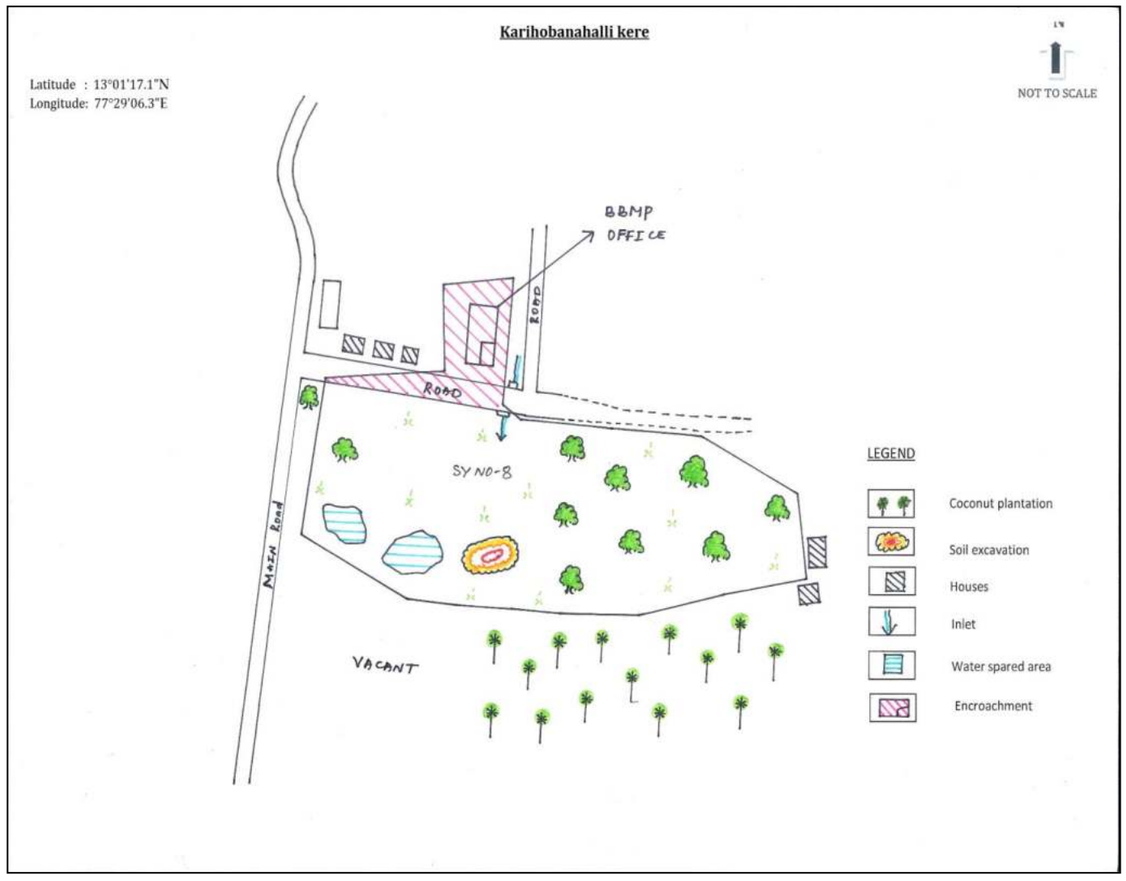

Disclaimer:

- Lake Cartography is for visual purpose only, which describes the features at the time of visit and not to scale.
- Encroachment of lake is only indicative. It needs to be verified with Department of Survey Settlement and Land Records (SSLR), Government of Karnataka.
- This is put out for general information of public at large, so the information is not usable to determine any boundary. Accordingly, the map information is indicative & user shall oneself verify as per prescribed legal procedure the actual boundaries of the survey number. No claim based on this information shall be entertained by the Government or any of its Departments.
- This information is for indicative purpose and is not usable for any legal purposes. Any use by anyone shall be at their own risk and cost.

EMPRI

SSLR Surveyed Map for Karihobanahalli *Kere*

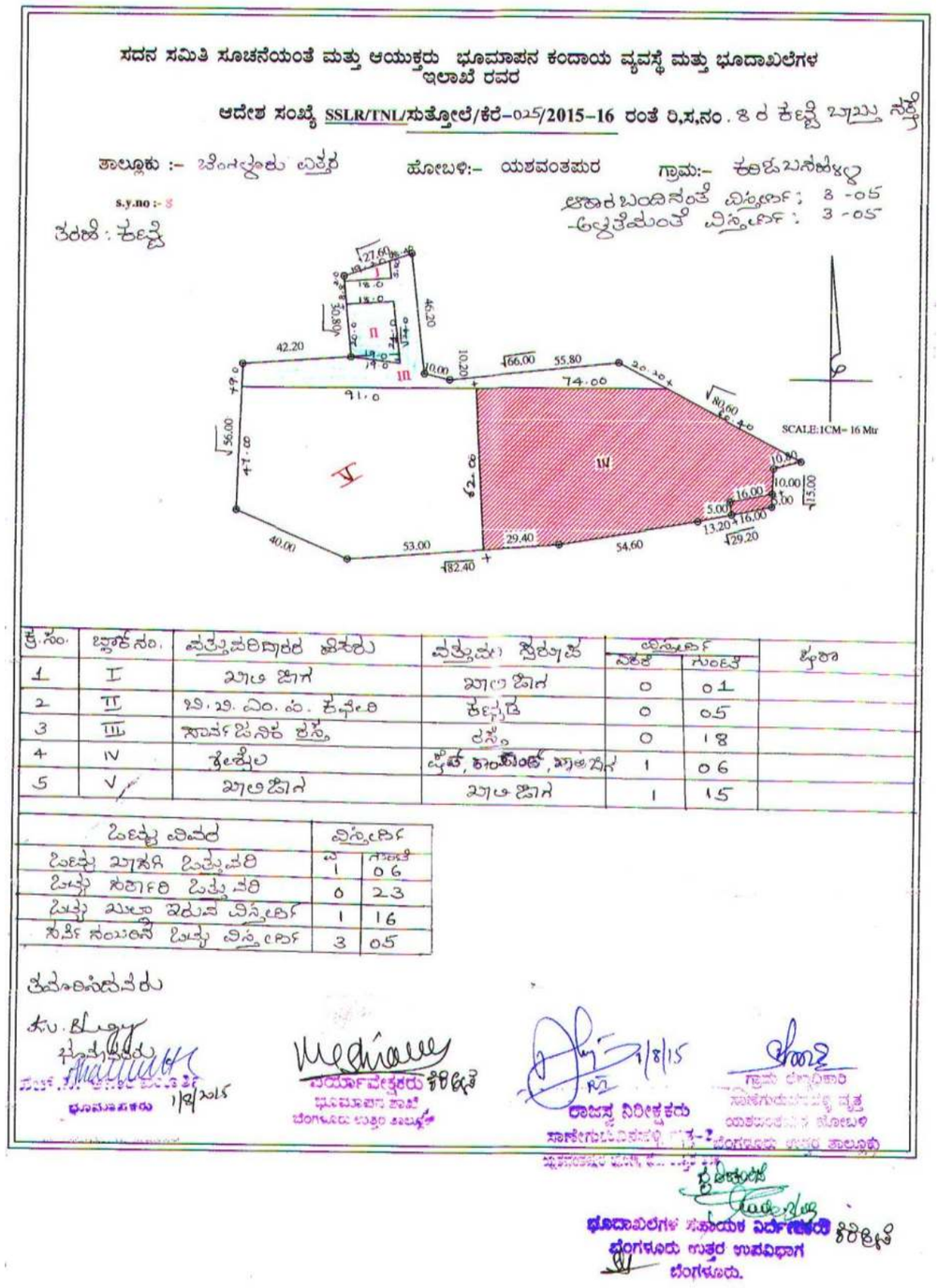

Lake Name: Kasaba Yeshwantpura *Kere* **Date of Visit:** 31.12.2015

BASIC INFORMATION				
Other Name :Nil	**EMPRI Code:** BUBNYPypr_kr3-143			**Maximum Depth** (m): Disused
District Name: Bengaluru Urban	**MI Tank Reg. No.:**Nil			**Geographical Coordinates**
Taluk Name: Bengaluru North	**Year of Creation:** ≈1903			**Lat.**13°01'40.3" **N**
Hobli Name: Yeshwanthpura	**Year of Rejuvenation** :Nil			**Long.**77°32'31.5"**E**
Village Name	**Survey No.**	**Extent Area (A-G)**	**Source**	**Preservation Authority**
Kasaba Yeshwantpura	70	3.02	RTC	BBMP
Total Extent (A-G)		**3.02**	**-**	

MORPHOLOGY	WATER QUALITY	HYDROLOGY
Elevation(m): 922	**Temperature** (°C):NA	**Status** : Disused
Inlet Drain : NA	**pH** :NA	**Type** : NA
Waste weir : NA	**Conductivity** (µS/cm): NA	**Source of water** : NA
Sluice gate : NA	**Light Transparency** (m):NA	**Upstream water body:** NA
Fence : NA	**TSS** (mg/l) :NA	
	TDS (mg/l) :NA	
	Turbidity (NTU) :NA	**Downstream water body :** NA
Culverts : NA	**DO** (mg/l) :NA	
Check dam : NA	**BOD** (mg/l) :NA	**Nature of Catchment** :Urban
Road : NA	**COD** (mg/l) :NA	
Surrounding Area : Urban	**TKN** (mg/l) :NA	
	Phosphate (mg/l) :NA	
	Total Coliform (MPN/100ml): NA	
	NA is Not Applicable	**Date of Sampling :** NA

BIOTIC DATA	SOCIO-ECONOMIC VALUE
Vegetation Cover : NA	**Drinking Water** : NA
Vegetation Type : NA	**Washing** : NA
Aquatic Flora : NA	**Bathing** : NA
Fauna : NA	**Livestock Management :** NA
	Irrigation : NA
	Fishing : NA
Amphibian : NA	**Cultural Activities** : NA
Reptile : NA	**Recreational Activity** : NA
Mammals : NA	**Others Uses** : NA

THREATS	
Direct Point Source Pollutants	: NA
Indirect Point Source Pollutants	: NA
Quantity of Sewage Inflow (Cumecs)	: NA
Encroachment	: RNS Motors, Sparsh Hospital
Soil Excavation	: NA
Weeds	: NA

Lake Name: Kasaba Yeshwantpura *Kere*

Conservation Strategies		
S.No.	**Issues**	**Strategies**
-	Disused	-









EMPRI Cartography for Kasaba Yeshwantpura *Kere*

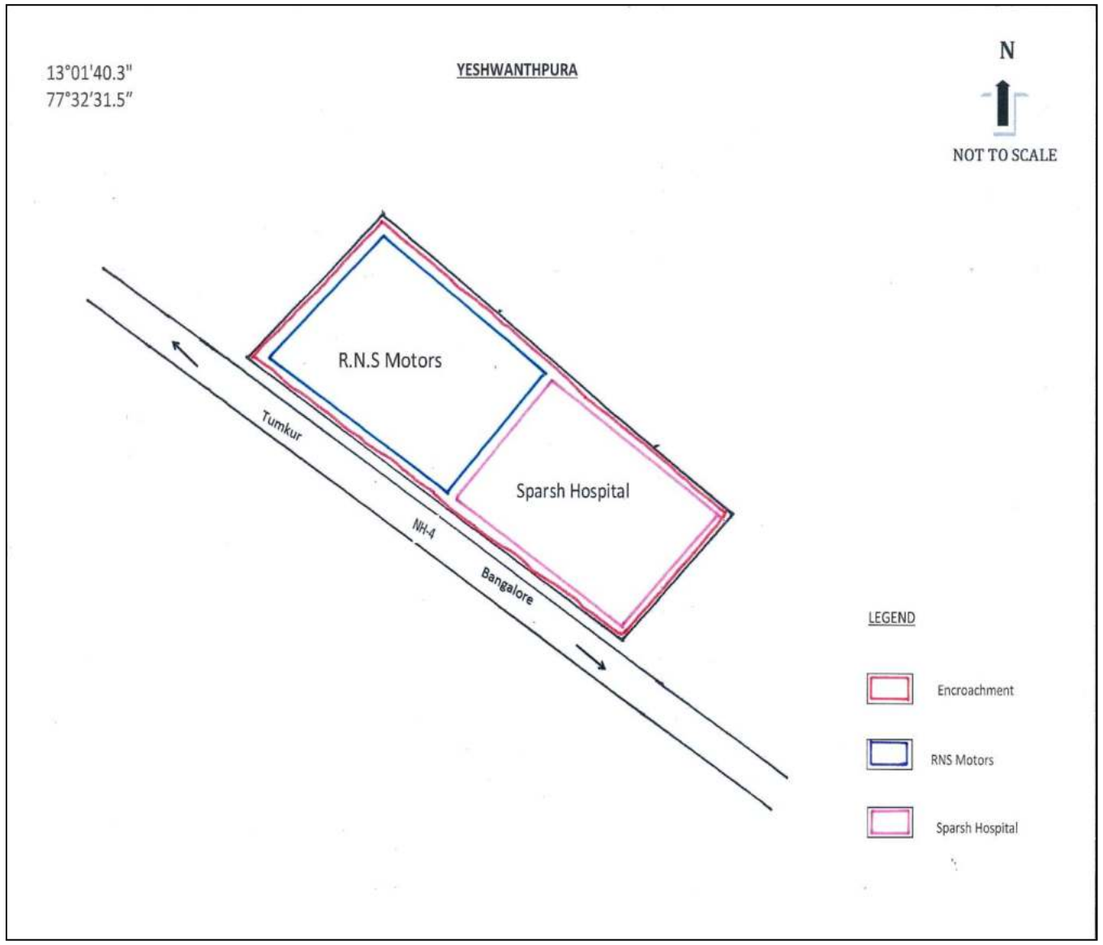

Disclaimer:

- Lake Cartography is for visual purpose only, which describes the features at the time of visit and not to scale.
- Encroachment of lake is only indicative. It needs to be verified with Department of Survey Settlement and Land Records (SSLR), Government of Karnataka.
- This is put out for general information of public at large, so the information is not usable to determine any boundary. Accordingly, the map information is indicative & user shall oneself verify as per prescribed legal procedure the actual boundaries of the survey number. No claim based on this information shall be entertained by the Government or any of its Departments.
- This information is for indicative purpose and is not usable for any legal purposes. Any use by anyone shall be at their own risk and cost.

EMPRI

Kasaba Yeshwantpura *Kere* **in Village Map**

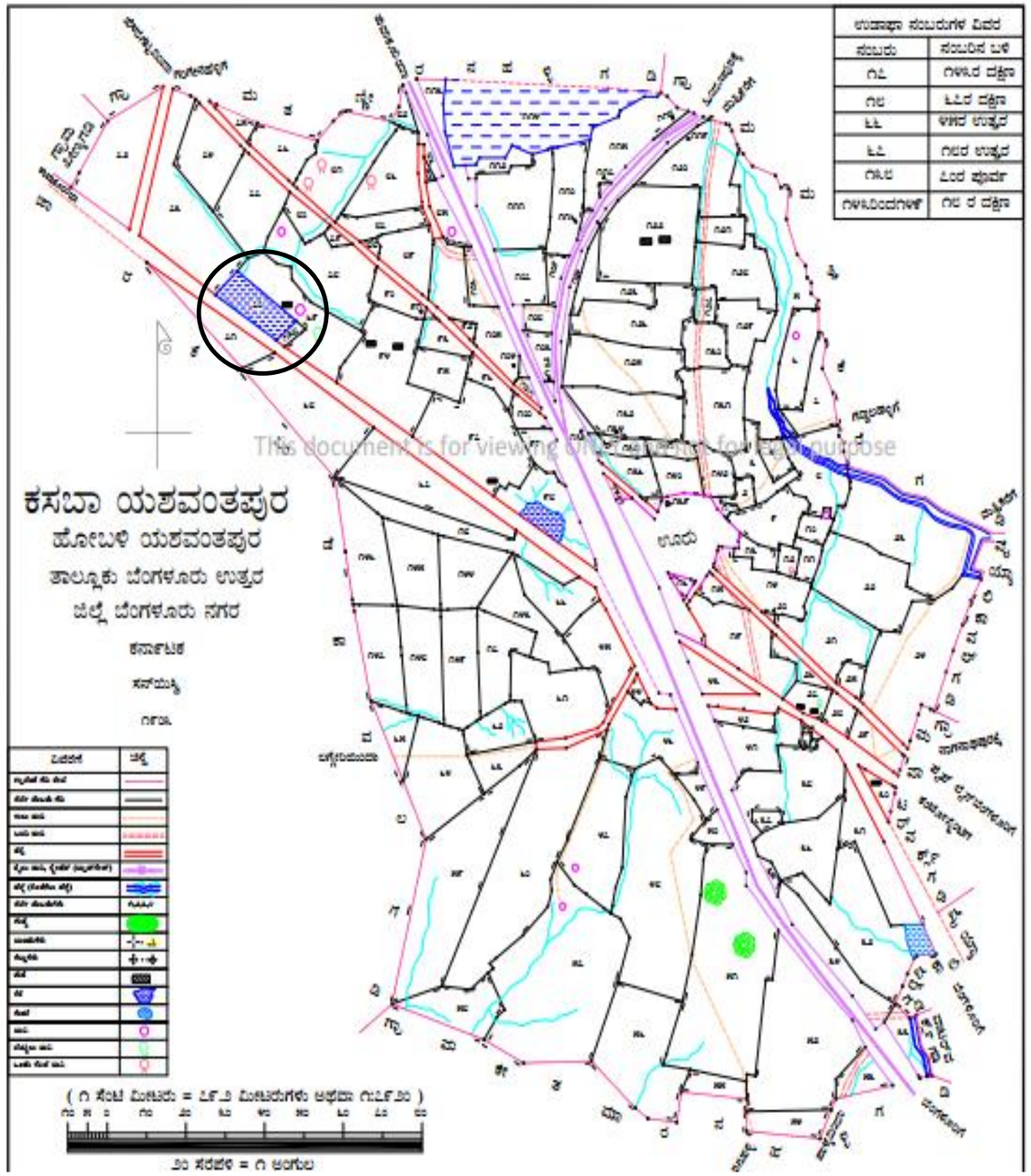

Lake Name: Kethamaranahalli *Kere*-1 **Date of Visit:** 29.12.2015

BASIC INFORMATION				
Other Name :Nil		**EMPRI Code:** BUBNYPktm_kr1-144		**Maximum Depth** (m): Disused
District Name: Bengaluru Urban		**MI Tank Reg. No.** :Nil		**Geographical Coordinates**
Taluk Name: Bengaluru North		**Year of Creation:** ≈1904		**Lat.**13°00'32.8"**N**
Hobli Name: Yeshwanthpura		**Year of Rejuvenation** : Nil		**Long.**77°33'30.3"**E**
Village Name	**Survey No.**	**Extent Area (A-G)**	**Source**	**Preservation Authority**
Kethamaranahalli	27	8.30	SSLR	BBMP
Total Extent (A-G)		**8.30**	-	

MORPHOLOGY	WATER QUALITY	HYDROLOGY
Elevation(m) : 917	**Temperature** (°C):NA	**Status** : Disused
Inlet Drain : NA	**pH** :NA	**Type** : NA
Waste weir : NA	**Conductivity** (µS/cm): NA	**Source of water** : NA
Sluice gate : NA	**Light Transparency** (m):NA	**Upstream water body:** NA
Fence : NA	**TSS** (mg/l) :NA	
	TDS (mg/l) :NA	
	Turbidity (NTU) :NA	**Downstream water body:** NA
Culverts : NA	**DO** (mg/l) :NA	
Check dam : NA	**BOD** (mg/l) :NA	**Nature of Catchment** :Urban
Road : NA	**COD** (mg/l) :NA	
Surrounding Area : Residential area	**TKN** (mg/l) :NA	
	Phosphate (mg/l) :NA	
	Total Coliform (MPN/100ml): NA	
	NA is Not Applicable	**Date of Sampling :** NA

BIOTIC DATA	SOCIO-ECONOMIC VALUE
Vegetation Cover : NA	**Drinking Water** : NA
Vegetation Type : NA	**Washing** : NA
Aquatic Flora : NA	**Bathing** : NA
Fauna : NA	**Livestock Management** : NA
	Irrigation : NA
	Fishing : NA
Amphibian : NA	**Cultural Activities** : NA
Reptile : NA	**Recreational Activity** : NA
Mammals : NA	**Others Uses** : NA

THREATS	
Direct Point Source Pollutants	: NA
Indirect Point Source Pollutants	: NA
Quantity of Sewage Inflow (Cumecs)	: NA
Encroachment	: NA
Soil Excavation	: NA
Weeds	: NA

Lake Name: Kethamaranahalli *Kere*-1

Conservation Strategies		
S.No.	**Issues**	**Strategies**
-	Disused	-









EMPRI Cartography for Kethamaranahalli *Kere*-1

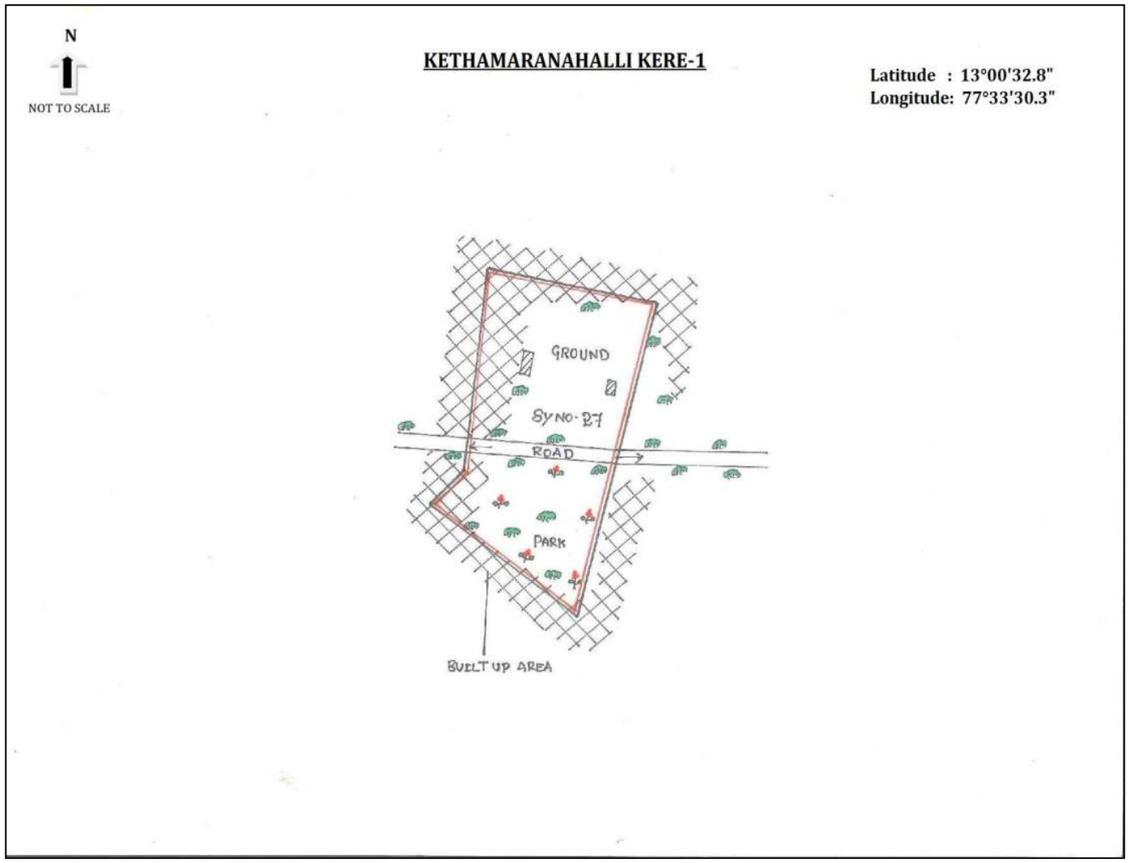

Disclaimer:

- Lake Cartography is for visual purpose only, which describes the features at the time of visit and not to scale.
- Encroachment of lake is only indicative. It needs to be verified with Department of Survey Settlement and Land Records (SSLR), Government of Karnataka.
- This is put out for general information of public at large, so the information is not usable to determine any boundary. Accordingly, the map information is indicative & user shall oneself verify as per prescribed legal procedure the actual boundaries of the survey number. No claim based on this information shall be entertained by the Government or any of its Departments.
- This information is for indicative purpose and is not usable for any legal purposes. Any use by anyone shall be at their own risk and cost.

EMPRI

SSLR Surveyed Map for Kethamaranahalli *Kere*-1

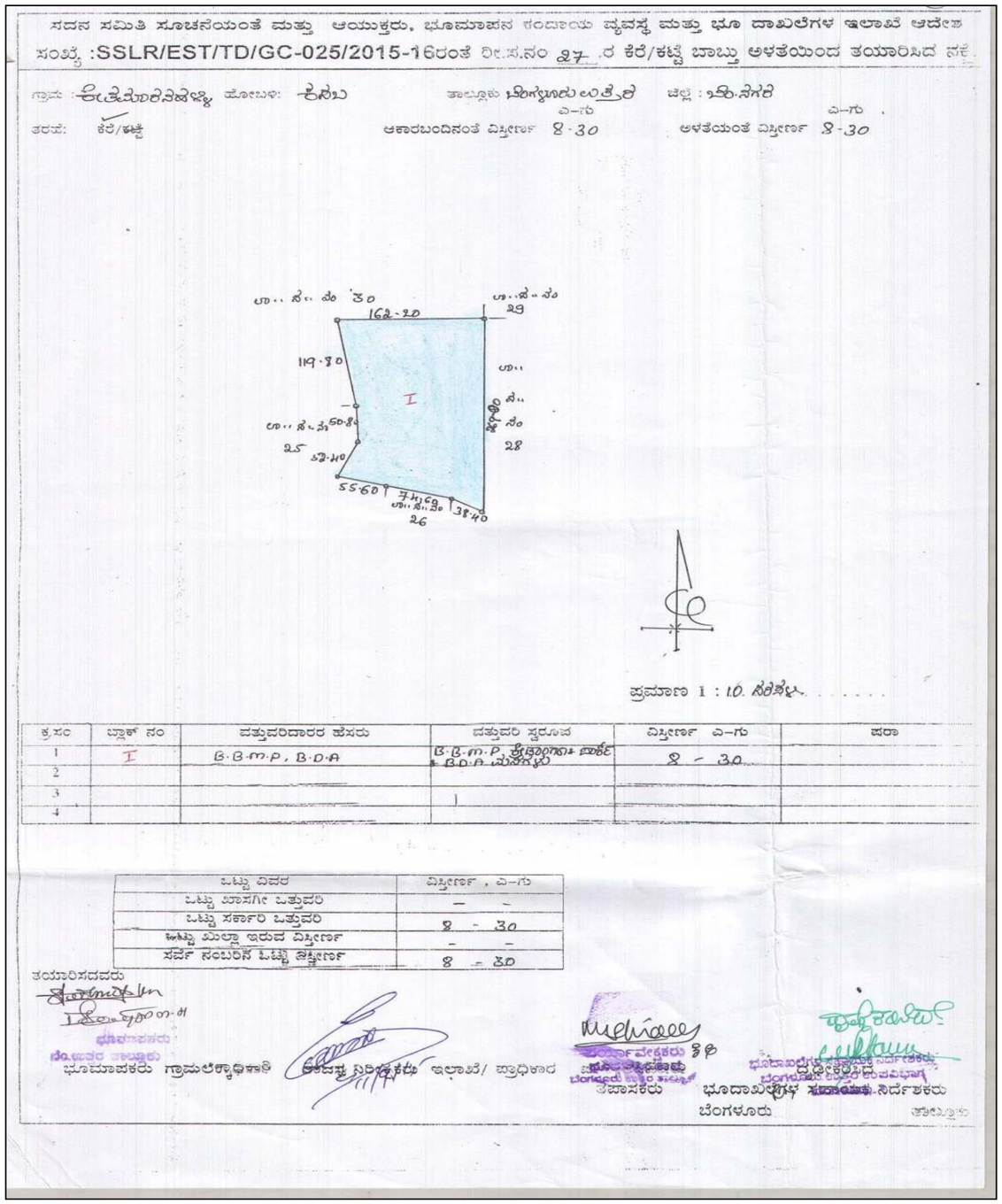

Lake Name: Kethamaranahalli *Kere*-2 **Date of Visit:** 29.12.2015

BASIC INFORMATION				
Other Name : Nil		**EMPRI Code:** BUBNYPktm_kr2-145		**Maximum Depth** (m): Disused
District Name: Bengaluru Urban		**MI Tank Reg. No. :** Nil		**Geographical Coordinates**
Taluk Name: Bengaluru North		**Year of Creation :** ≈1904		**Lat.**12°59'54.3" **N**
Hobli Name: Yeshwanthpura		**Year of Rejuvenation :** Nil		**Long.**77°33'21.6"**E**
Village Name	**Survey No.**	**Extent Area (A-G)**	**Source**	**Preservation Authority**
Kethamaranahalli	80	21.37	MI	BBMP
Total Extent (A-G)		**21.37**	**-**	

MORPHOLOGY	WATER QUALITY	HYDROLOGY
Elevation(m) : 908	**Temperature** (°C):NA	**Status** : Disused
Inlet Drain : NA	**pH** :NA	**Type** : NA
Waste weir : NA	**Conductivity** (µS/cm): NA	**Source of water** : NA
Sluice gate : NA	**Light Transparency** (m):NA	**Upstream water body :** NA
Fence : NA	**TSS** (mg/l) :NA	
	TDS (mg/l) :NA	
	Turbidity (NTU) :NA	**Downstream water body :** NA
Culverts : NA	**DO** (mg/l) :NA	
Check dam : NA	**BOD** (mg/l) :NA	
Road : NA	**COD** (mg/l) :NA	
Surrounding Area: Residential area	**TKN** (mg/l) :NA	**Nature of Catchment** : Urban
	Phosphate (mg/l) :NA	
	Total Coliform (MPN/100ml): NA	
	NA is Not Applicable	**Date of Sampling :** NA

BIOTIC DATA	SOCIO-ECONOMIC VALUE
Vegetation Cover : NA	**Drinking Water** : NA
Vegetation Type : NA	**Washing** : NA
Aquatic Flora : NA	**Bathing** : NA
Fauna : NA	**Livestock Management** : NA
	Irrigation : NA
	Fishing : NA
Amphibian : NA	**Cultural Activities** : NA
Reptile : NA	**Recreational Activity** : NA
Mammals : NA	**Others Uses** : NA

THREATS
Direct Point Source Pollutants : NA
Indirect Point Source Pollutants : NA
Quantity of Sewage Inflow (Cumecs)**:** NA
Encroachment : NA
Soil Excavation : NA
Weeds : NA

Lake Name: Kethamaranahalli *Kere*-2

Conservation Strategies		
S.No.	**Issues**	**Strategies**
-	Disused	-









EMPRI Cartography for Kethamaranahalli *Kere*-2

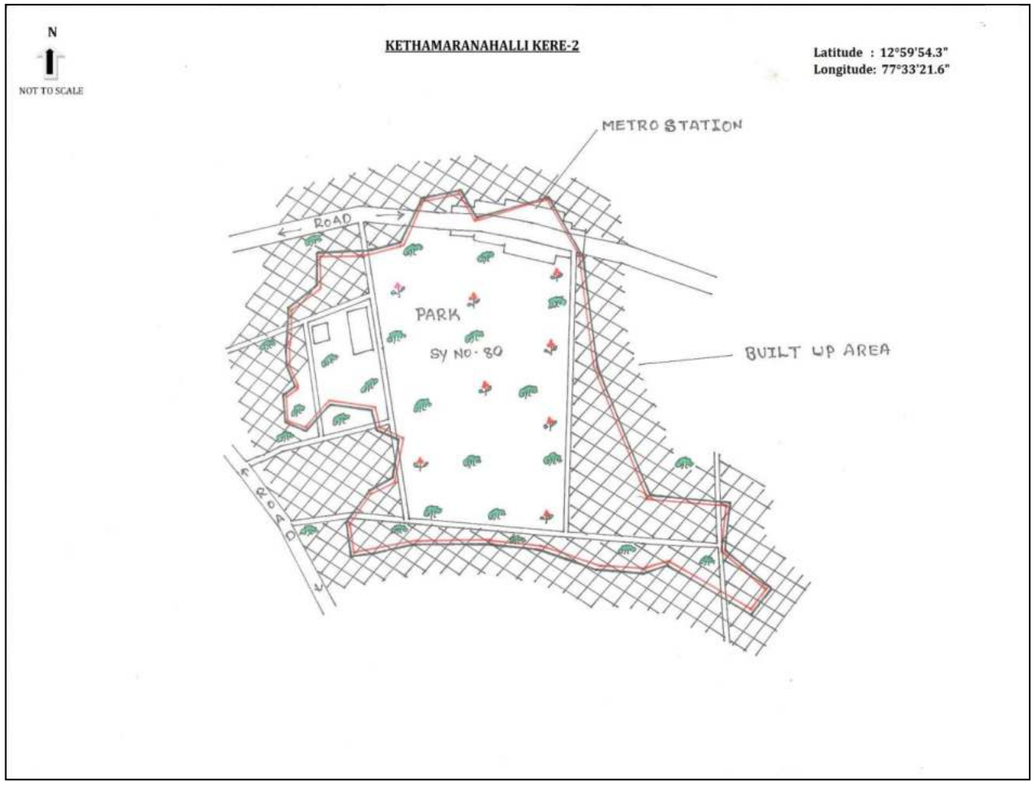

Disclaimer:

- Lake Cartography is for visual purpose only, which describes the features at the time of visit and not to scale.
- Encroachment of lake is only indicative. It needs to be verified with Department of Survey Settlement and Land Records (SSLR), Government of Karnataka.
- This is put out for general information of public at large, so the information is not usable to determine any boundary. Accordingly, the map information is indicative & user shall oneself verify as per prescribed legal procedure the actual boundaries of the survey number. No claim based on this information shall be entertained by the Government or any of its Departments.
- This information is for indicative purpose and is not usable for any legal purposes. Any use by anyone shall be at their own risk and cost.

EMPRI

Village Map for Kethamaranahalli *Kere* -2

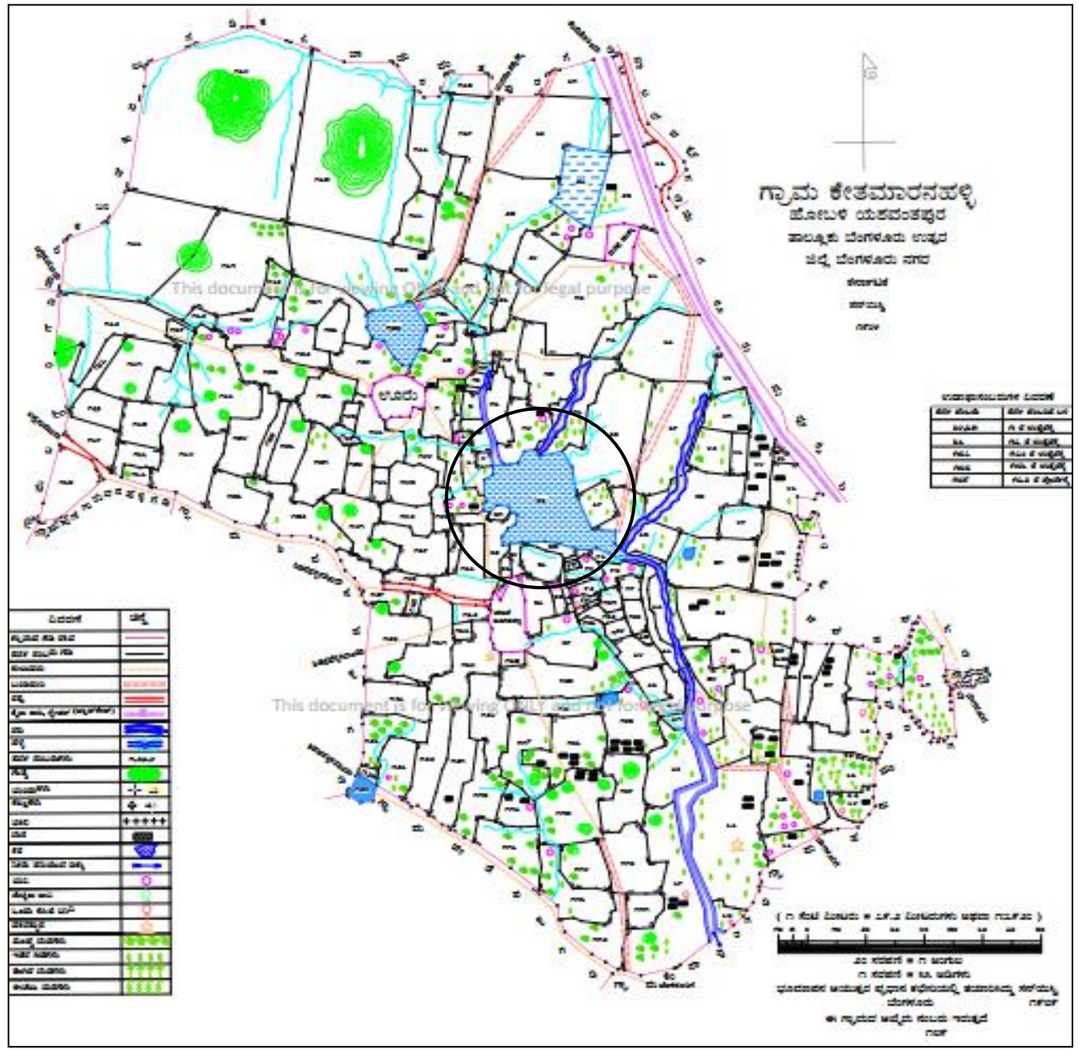

Lake Name: Kethamaranahalli *Kere*-4 **Date of Visit:** 29.12.2015

BASIC INFORMATION				
Other Name :Nil		**EMPRI Code:** BUBNYPktm_kr7-150		**Maximum Depth** (m): Disused
District Name: Bengaluru Urban		**MI Tank Reg. No.:** Nil		**Geographical Coordinates**
Taluk Name: Bengaluru North		**Year of Creation:** ≈1904		**Lat.**13°00'07.5" **N**
Hobli Name: Yeshwanthpura		**Year of Rejuvenation :** Nil		**Long.**77°33'06.7"**E**
Village Name	**Survey No.**	**Extent Area (A-G)**	**Source**	**Preservation Authority**
Kethamaranahalli	185	6.26	SSLR	BBMP
Total Extent (A-G)		**6.26**	**-**	

MORPHOLOGY	WATER QUALITY	HYDROLOGY
Elevation(m) : 913	**Temperature** (°C):NA	**Status** : Disused
Inlet Drain : NA	**pH** :NA	**Type** : NA
Waste weir : NA	**Conductivity** (µS/cm): NA	**Source of water** : NA
Sluice gate : NA	**Light Transparency** (m):NA	**Upstream water body** : NA
Fence : NA	**TSS** (mg/l) :NA	
	TDS (mg/l) :NA	
	Turbidity (NTU) :NA	**Downstream water body :** NA
Culverts : NA	**DO** (mg/l) :NA	
Check dam : NA	**BOD** (mg/l) :NA	**Nature of Catchment** :Urban
Road : NA	**COD** (mg/l) :NA	
Surrounding Area : Residential and Commercial area	**TKN** (mg/l) :NA	
	Phosphate (mg/l) :NA	
	Total Coliform (MPN/100ml): NA	
	NA is Not Applicable	**Date of Sampling :** NA

BIOTIC DATA	SOCIO-ECONOMIC VALUE
Vegetation Cover : NA	**Drinking Water** : NA
Vegetation Type : NA	**Washing** : NA
Aquatic Flora : NA	**Bathing** : NA
Fauna : NA	**Livestock Management** : NA
	Irrigation : NA
	Fishing : NA
Amphibian : NA	**Cultural Activities** : NA
Reptile : NA	**Recreational Activity** : NA
Mammals : NA	**Others Uses** : NA

THREATS
Direct Point Source Pollutants : NA
Indirect Point Source Pollutants : NA
Quantity of Sewage Inflow (Cumecs) : NA
Encroachment : NA
Soil Excavation : NA
Weeds : NA

Lake Name: Kethamaranahalli *Kere*-4

Conservation Strategies		
S.No.	**Issues**	**Strategies**
-	Disused	-



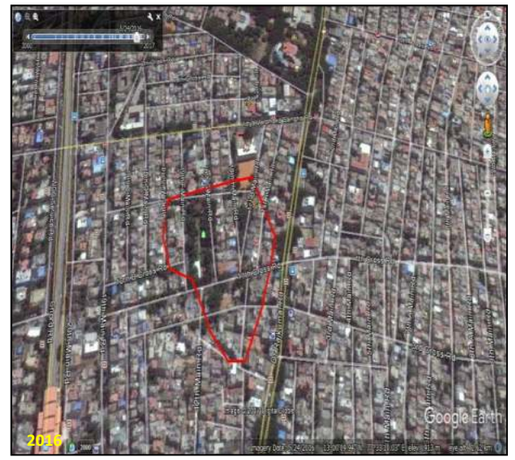





EMPRI Cartography for Kethamaranahalli *Kere*-4

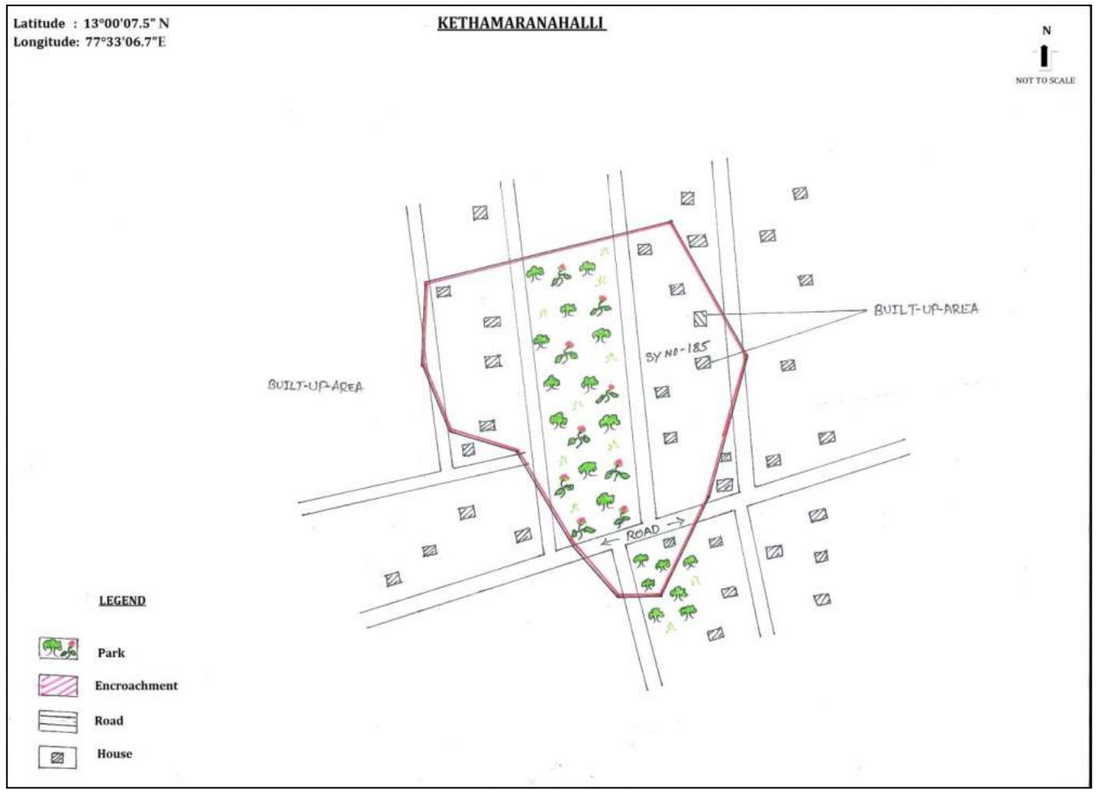

Disclaimer:

- Lake Cartography is for visual purpose only, which describes the features at the time of visit and not to scale.
- Encroachment of lake is only indicative. It needs to be verified with Department of Survey Settlement and Land Records (SSLR), Government of Karnataka.
- This is put out for general information of public at large, so the information is not usable to determine any boundary. Accordingly, the map information is indicative & user shall oneself verify as per prescribed legal procedure the actual boundaries of the survey number. No claim based on this information shall be entertained by the Government or any of its Departments.
- This information is for indicative purpose and is not usable for any legal purposes. Any use by anyone shall be at their own risk and cost.

EMPRI

Village Map for Kethamaranahalli *Kere*-4

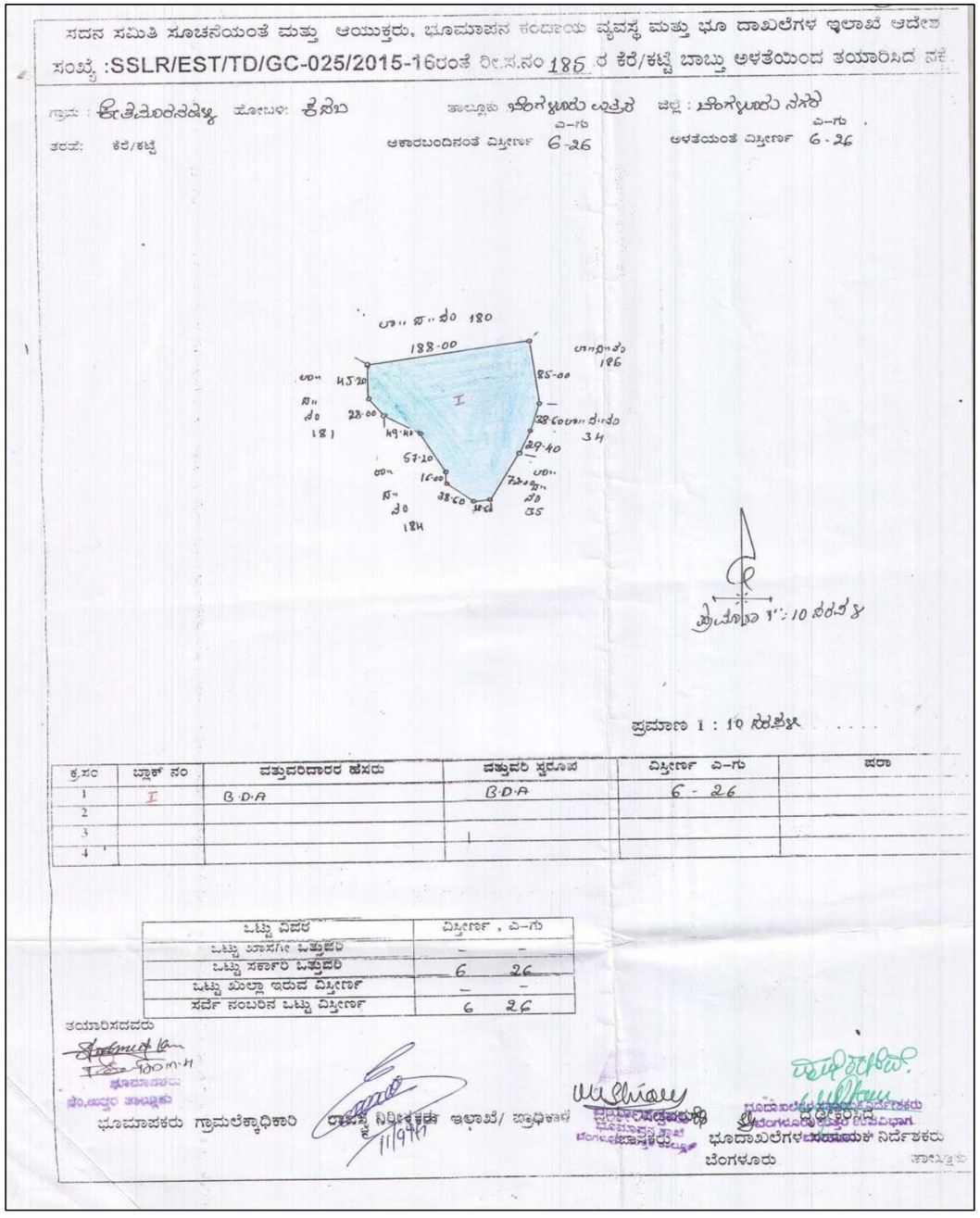

Lake Name: Ajjegowdana *Katte* **Date of Visit:** 15.07.2015

BASIC INFORMATION				
Other Name: Nil		**EMPRI Code:**BUBNYPkdg_kr1-151		**Maximum Depth** (m)**:** 3.3
District Name: Bengaluru Urban		**MI Tank Reg. No. :**Nil		
Taluk Name: Bengaluru North		**Year of Creation:** ≈1957		**Geographical Coordinates**
Hobli Name: Yeshwanthpura		**Year of Rejuvenation:** Not Rejuv.		**Lat.**12°58'59.0"**N**
Village Name	**Survey No.**	**Extent Area (A-G)**	**Source**	**Long.**77°27'58.9"**E**
Kodigehalli	45	3.32	RTC	**Preservation Authority**
Total Extent (A-G)		**3.32**	**-**	BBMP

MORPHOLOGY	WATER QUALITY		HYDROLOGY
Elevation(m) **:** 847	**Temperature** (°C)	Dry	**Status** **:** Polluted
Inlet Drain **:** 2	**pH**	Dry	**Type** **:** Seasonal
Waste weir **:** Nil	**Conductivity** (µS/cm)	Dry	**Source of water** **:** Rain water
Sluice gate **:** 1	**Light Transparency** (m)	Dry	**Upstream water body** **:** Nil
Fence: Partial thorny fence by farmer for their land	**TSS** (mg/l)	Dry	
	TDS (mg/l)	Dry	
	Turbidity (NTU)	Dry	**Downstream water body:** Nil
Culverts **:** Nil	**DO** (mg/l)	Dry	
Check dam **:**Nil	**BOD** (mg/l)	Dry	
Road **:**1+1Mud	**COD** (mg/l)	Dry	
Surrounding Area : Coconut plantation & layout	**TKN** (mg/l)	Dry	**Nature of Catchment** **:**Urban
	Phosphate (mg/l)	Dry	
	Total Coliform (MPN/100ml)	Dry	**Date ofVisit:** 22.11.17

BIOTIC DATA	SOCIO-ECONOMIC VALUE
Vegetation Cover : Partial	**Drinking Water** **:** Not Observed
Vegetation Type **:** Growing on Bank & aquatic	**Washing** **:** Not Observed
Aquatic Flora **:** Emergent, submerged	**Bathing** **:** Not Observed
Fauna **:** Birds, Butterfly & Dragonfly	**Livestock Management :** Not Observed
	Irrigation **:** Not Observed
	Fishing **:** Not Observed
Amphibian **:** Frog	**Cultural Activities** **:** Not Observed
Reptile **:** Not Observed	**Recreational Activity** **:** Not Observed
Mammals **:** Not Observed	**Others Uses** **:** Not Observed

THREATS	
Direct Point Source Pollutants	**:** Dumping of C&D, Garbage, Burning of waste
Indirect Point Source Pollutants	**:** Not Observed
Quantity of Sewage Inflow (Cumecs**):** Dry	
Encroachment	**:** Not Observed
Soil Excavation	**:**Yes
Weeds	**:** Partial (*Cyperus articulatus*, *Ipomea* sp, *Parthenium* sp.)

Lake Name: Ajjegowdana *Katte*

Conservation Strategies		
S.No.	**Issues**	**Strategies**
1	Dumping C&D, garbage waste and burning	Fence the lake and create awareness











EMPRI Cartography for Ajjegowdana *Katte*

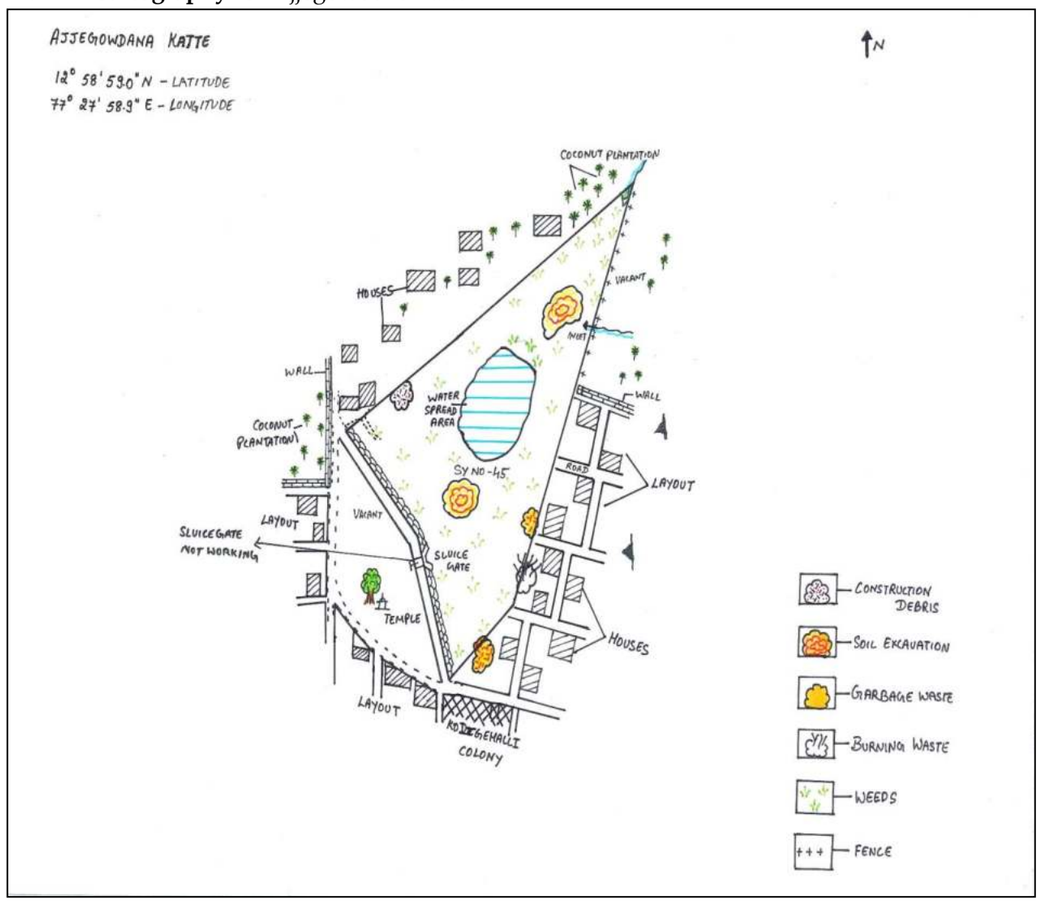

Disclaimer:

- Lake Cartography is for visual purpose only, which describes the features at the time of visit and not to scale.
- Encroachment of lake is only indicative. It needs to be verified with Department of Survey Settlement and Land Records (SSLR), Government of Karnataka.
- This is put out for general information of public at large, so the information is not usable to determine any boundary. Accordingly, the map information is indicative & user shall oneself verify as per prescribed legal procedure the actual boundaries of the survey number. No claim based on this information shall be entertained by the Government or any of its Departments.
- This information is for indicative purpose and is not usable for any legal purposes. Any use by anyone shall be at their own risk and cost.

EMPRI

SSLR Surveyed Map for Ajjegowdana *Katte*

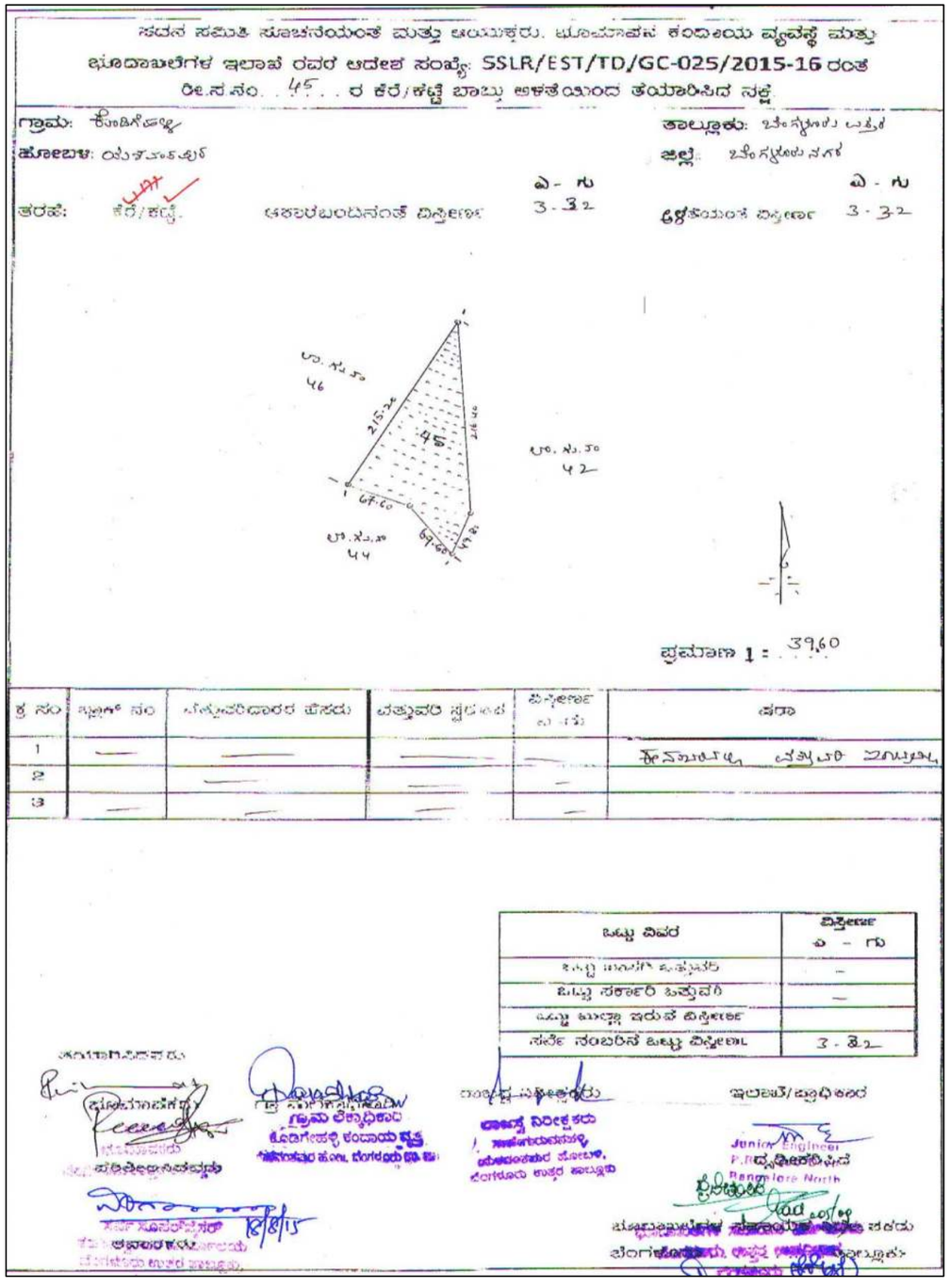

Lake Name: Kodigehalli *Kere* **Date of Visit:** 15.07.2015

BASIC INFORMATION				
Other Name : Hoskere/ Subbanna *Kere*		**EMPRI Code:** BUBNYPkdg_kr3-153		**Maximum Depth** (m): **3**
District Name: Bengaluru Urban		**MI Tank Reg. No.:** Nil		
Taluk Name: Bengaluru North		**Year of Creation:** ≈ 1957		**Geographical Coordinates**
Hobli Name: Yeshwanthpura		**Year of Rejuvenation :** 2009-10		**Lat.**12° 58' 32.8"N
Village Name	**Survey No.**	**Extent Area (A-G)**	**Source**	**Long.**77° 28' 05.8"E
Kodigehalli	30	9.25	RTC	**Preservation Authority**
Total Extent (A-G)		**9.25**	**-**	BBMP

MORPHOLOGY	WATER QUALITY	Inlet	HYDROLOGY
Elevation(m) : 852	**Temperature** (°C)	24.2	**Status** : Polluted
Inlet Drain : 5	**pH**	8.6	**Type** : Perennial
Waste weir : 1	**Conductivity**(µS/cm)	554	**Source of water :** Rain & Drain fed
Sluice gate : 1	**Light Transparency** (m)	29	
Fence : Complete Mesh & Thorn wire	**TSS** (mg/l)	21.6	**Upstream water body:** Nil
	TDS (mg/l)	322	
	Turbidity (NTU)	9.6	**Downstream water body:** Kannalli *Kere*
Culverts : 5	**DO** (mg/l)	5.2	
Check dam : Nil	**BOD** (mg/l)	3.6	
Road : 1 mud	**COD** (mg/l)	21.6	
Surrounding Area: Settlement, Agri. land, coconut Plant. & NICE Road	**TKN** (mg/l)	7	**Nature of Catchment :** Urban
	Phosphate (mg/l)	0.7	
	Total Coliform (MPN/100ml):	>1600	**Date of Sampling :** 22.11.17

BIOTIC DATA	SOCIO-ECONOMIC VALUE
Vegetation Cover : Complete	**Drinking Water** : Not Observed
Vegetation Type : Growing on Bank	**Washing** : Not Observed
Aquatic Flora : Emergent, Submerged, Floating	**Bathing** : Not Observed
Fauna : Birds	**Livestock Management** : Not Observed
	Irrigation : Not Observed
	Fishing : Not Observed
Amphibian : Not Observed	**Cultural Activities** : Not Observed
Reptile : Not Observed	**Recreational Activity** : Not Observed
Mammals : Not Observed	**Others Uses** : Not Observed

THREATS	
Direct Point Source Pollutants	: Not Observed
Indirect Point Source Pollutants	: Sewage
Quantity of Sewage Inflow (Cumecs)	: Unable to Measure due to weeds
Encroachment	: Not Observed
Soil Excavation	: No
Weeds	: Complete (*Ipomea*, cattail, water hyacinth, duck weed, *Lantana camera*)

Lake Name: Kodigehalli *Kere*

Conservation Strategies		
S.No.	**Issues**	**Strategies**
1	Sewage inflow	Provide UGD and connect to STP



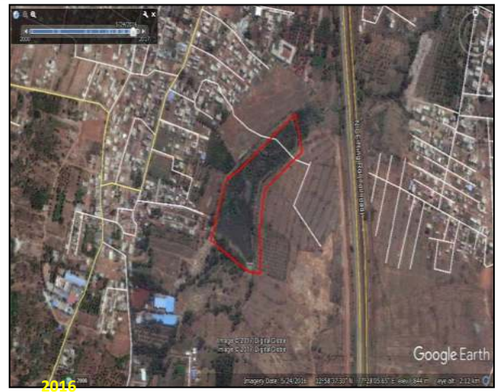





EMPRI Cartography for Kodigehalli *Kere*

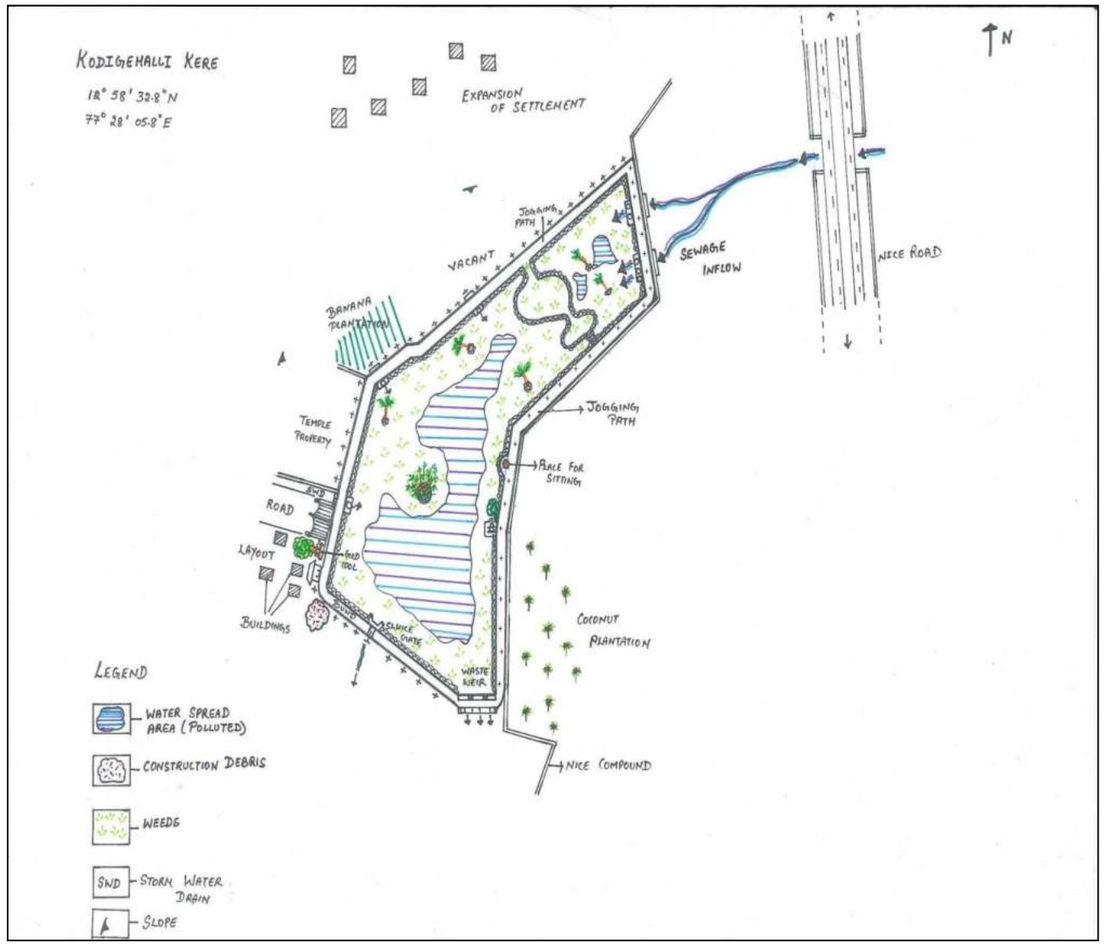

Disclaimer:

- Lake Cartography is for visual purpose only, which describes the features at the time of visit and not to scale.
- Encroachment of lake is only indicative. It needs to be verified with Department of Survey Settlement and Land Records (SSLR), Government of Karnataka.
- This is put out for general information of public at large, so the information is not usable to determine any boundary. Accordingly, the map information is indicative & user shall oneself verify as per prescribed legal procedure the actual boundaries of the survey number. No claim based on this information shall be entertained by the Government or any of its Departments.
- This information is for indicative purpose and is not usable for any legal purposes. Any use by anyone shall be at their own risk and cost.

EMPRI

Village Map for Kodigehalli *Kere*

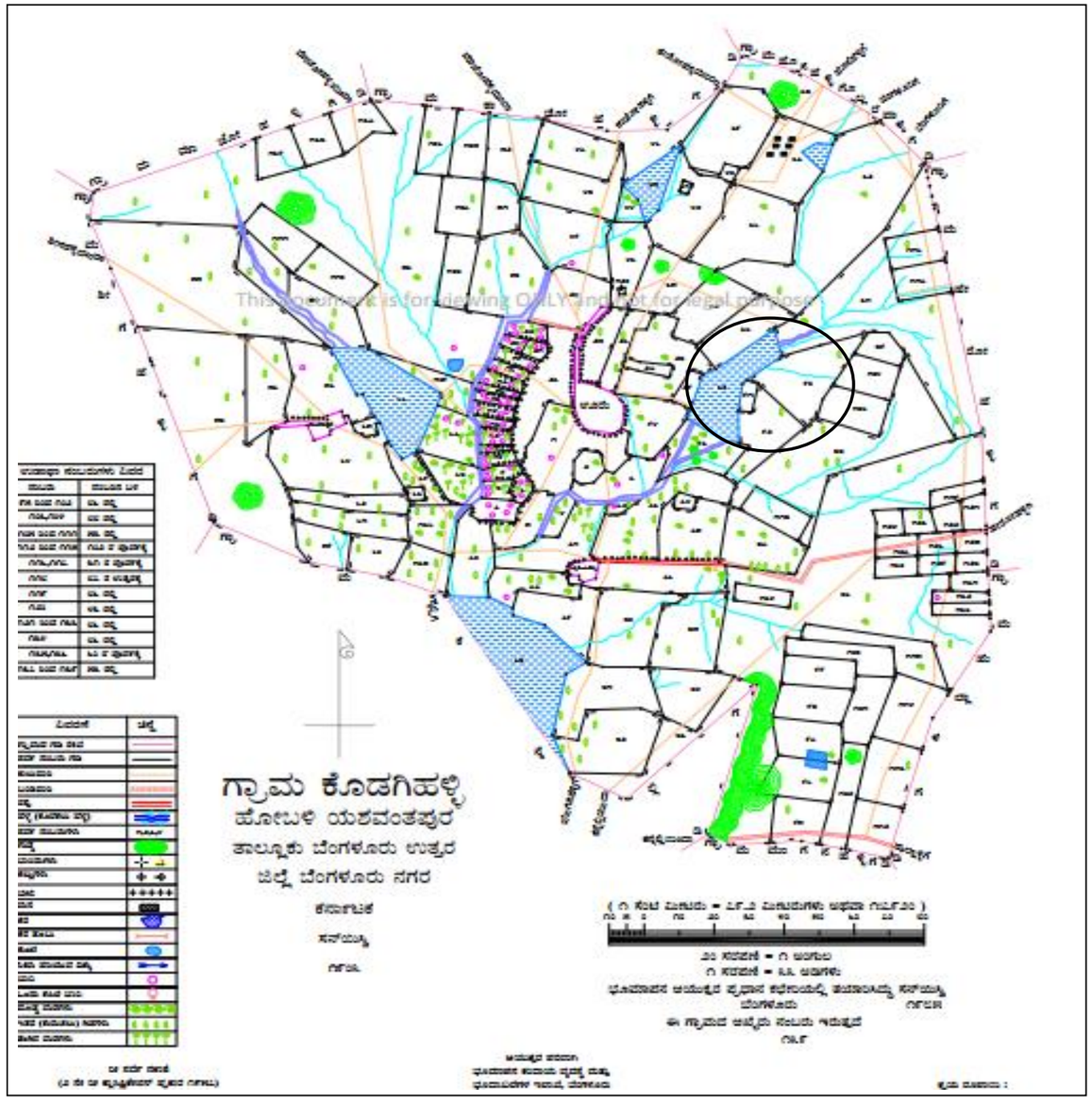

Lake Name: Gongadipura *Kere* **Date of Visit:** 24.07.2015

BASIC INFORMATION				
Other Name :Govt. Karabu *Kere*		**EMPRI Code :** BUBNYPkdg_kr5-155		**Maximum Depth** (m): Disused
District Name: Bengaluru Urban		**MI Tank Reg. No.:** Nil		**Geographical Coordinates**
Taluk Name: Bengaluru North		**Year of Creation:** ≈1957		**Lat.**12°58'38.1"**N**
Hobli Name: Yeshwanthpura		**Year of Rejuvenation :** Nil		**Long.**77°27'33.9"**E**
Village Name	**Survey No.**	**Extent Area (A-G)**	**Source**	**Preservation Authority**
Kodigehalli	66	12.21	RTC	BBMP
Total Extent (A-G)		**12.21**	**-**	

MORPHOLOGY	WATER QUALITY	HYDROLOGY
Elevation(m) : 843	**Temperature** (°C):NA	**Status** : Disused
Inlet Drain : NA	**pH** :NA	**Type** : NA
Waste weir : NA	**Conductivity** (µS/cm): NA	**Source of water** : Nil
Sluice gate : NA	**Transparency** (m):NA	**Upstream water body:** Inlet stream is diverted from lake
Fence : NA	**TSS** (mg/l) :NA	
	TDS (mg/l) :NA	
	Turbidity (NTU) :NA	**Downstream water body :** NA
Culverts : NA	**DO** (mg/l) :NA	
Check dam : NA	**BOD** (mg/l) :NA	
Road : NA	**COD** (mg/l) :NA	
Surrounding Area : Settlement, plantation, Agri. & vacant land	**Nitrate** (mg/l) :NA	**Nature of Catchment** : Urban
	Phosphate (mg/l) :NA	NA is Not Applicable
	Total Coliform (MPN/100ml): NA	**Date of Sampling :** NA

BIOTIC DATA	SOCIO-ECONOMIC VALUE
Vegetation Cover : NA	**Drinking Water** : NA
Vegetation Type : NA	**Washing** : NA
Aquatic Flora : NA	**Bathing** : NA
Fauna : NA	**Livestock Management:** NA
	Irrigation : NA
	Fishing : NA
Amphibian : NA	**Cultural Activities** : NA
Reptile : NA	**Recreational Activity** : NA
Mammals : NA	**Others Uses** : NA

THREATS	
Direct Point Source Pollutants	: NA
Indirect Point Source Pollutants	: NA
Quantity of Sewage Inflow (Cumecs)	: NA
Encroachment	: NA
Soil Excavation	: NA
Weeds	: NA

Lake Name: Gongadipura *Kere*

Conservation Strategies		
S.No.	**Issues**	**Strategies**
-	Disused	-









EMPRI Cartography for Gongadipura *Kere*

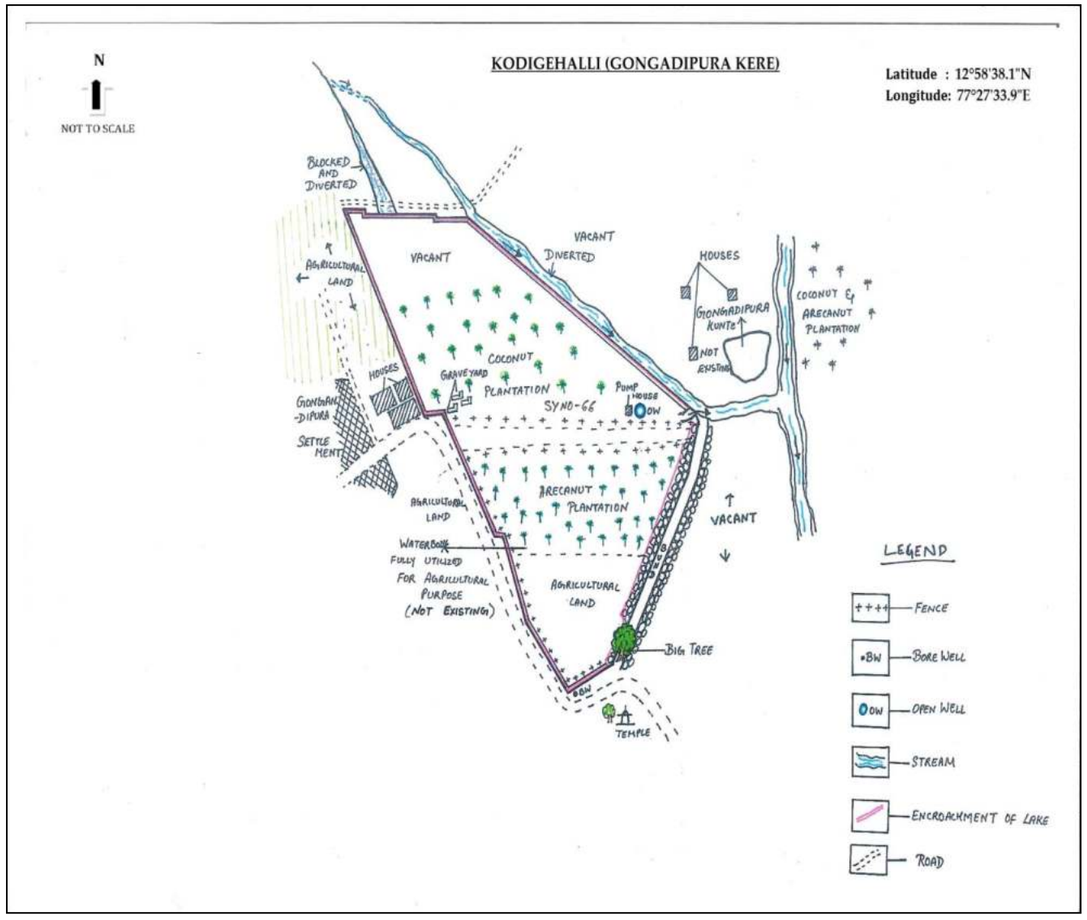

Disclaimer:

- Lake Cartography is for visual purpose only, which describes the features at the time of visit and not to scale.
- Encroachment of lake is only indicative. It needs to be verified with Department of Survey Settlement and Land Records (SSLR), Government of Karnataka.
- This is put out for general information of public at large, so the information is not usable to determine any boundary. Accordingly, the map information is indicative & user shall oneself verify as per prescribed legal procedure the actual boundaries of the survey number. No claim based on this information shall be entertained by the Government or any of its Departments.
- This information is for indicative purpose and is not usable for any legal purposes. Any use by anyone shall be at their own risk and cost.

EMPRI

SSLR Surveyed Map for Gongadipura *Kere*

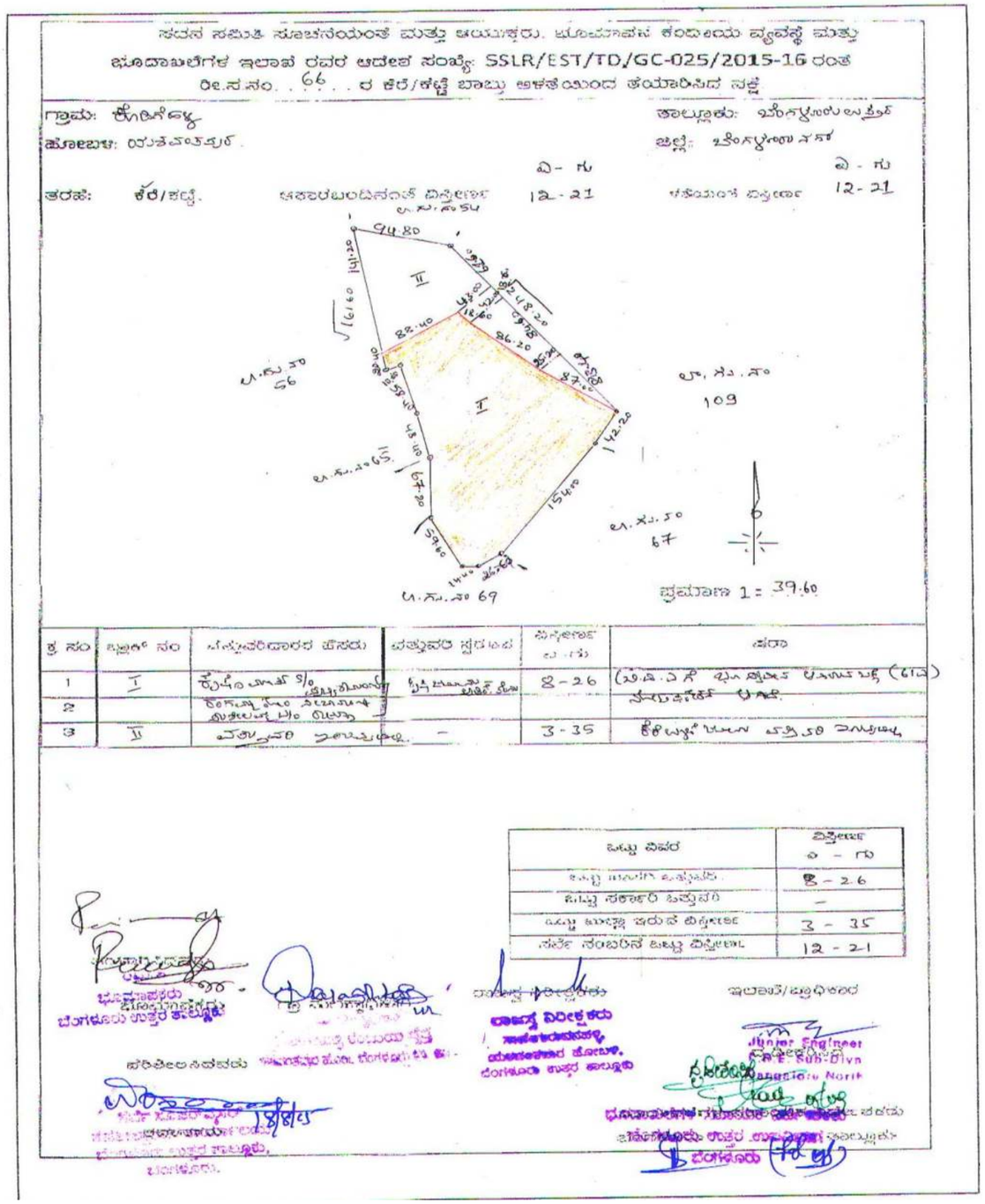

Lake Name: Laggeri *Katte* **Date of Visit:** 19.12.2015

BASIC INFORMATION				
Other Name :Nil		**EMPRI Code:** BUBNYPlag_kr2-158		**Maximum Depth** (m): Disused
District Name: Bengaluru Urban		**MI Tank Reg. No.:** Nil		
Taluk Name: Bengaluru North		**Year of Creation:** ≈1917		**Geographical Coordinates**
Hobli Name: Yeshwanthpura		**Year of Rejuvenation :** Nil		**Lat.**12°59'53.3"**N**
Village Name	**Survey No.**	**Extent Area (A-G)**	**Source**	**Long.**77°32'10.1"**E**
Laggeri	200	4.11	RTC	**Preservation Authority**
Total Extent (A-G)		**4.11**	**RTC**	BBMP

MORPHOLOGY	WATER QUALITY	HYDROLOGY
Elevation(m) **:** 915	**Temperature** (°C):NA	**Status** : Disused
Inlet Drain : NA	**pH** :NA	**Type** : NA
Waste weir : NA	**Conductivity** (µS/cm)**:** NA	**Source of water** : NA
Sluice gate : NA	**Light Transparency** (m):NA	**Upstream water body:** NA
Fence : NA	**TSS** (mg/l) :NA	
	TDS (mg/l) :NA	
	Turbidity (NTU) :NA	**Downstream water body:** NA
Culverts : NA	**DO** (mg/l) :NA	
Check dam : NA	**BOD** (mg/l) :NA	
Road : NA	**COD** (mg/l) :NA	
Surrounding Area: Settlement	**TKN**(mg/l) :NA	**Nature of Catchment** :Urban
	Phosphate (mg/l) :NA	NA is Not Applicable
	Total Coliform (MPN/100ml)**:** NA	**Date of Sampling :** NA

BIOTIC DATA	SOCIO-ECONOMIC VALUE
Vegetation Cover : NA	**Drinking Water** : NA
Vegetation Type : NA	**Washing** : NA
Aquatic Flora : NA	**Bathing** : NA
Fauna : NA	**Livestock Management** : NA
	Irrigation : NA
	Fishing : NA
Amphibian : NA	**Cultural Activities** : NA
Reptile : NA	**Recreational Activity** : NA
Mammals : NA	**Others Uses** : NA

THREATS	
Direct Point Source Pollutants	: NA
Indirect Point Source Pollutants	: NA
Quantity of Sewage Inflow (Cumecs)	: NA
Encroachment	: NA
Soil Excavation	: NA
Weeds	: NA

Lake Name: Laggeri *Katte*

Conservation Strategies		
S.No.	**Issues**	**Strategies**
-	Disused	-







EMPRI Cartography for Laggeri *Katte*

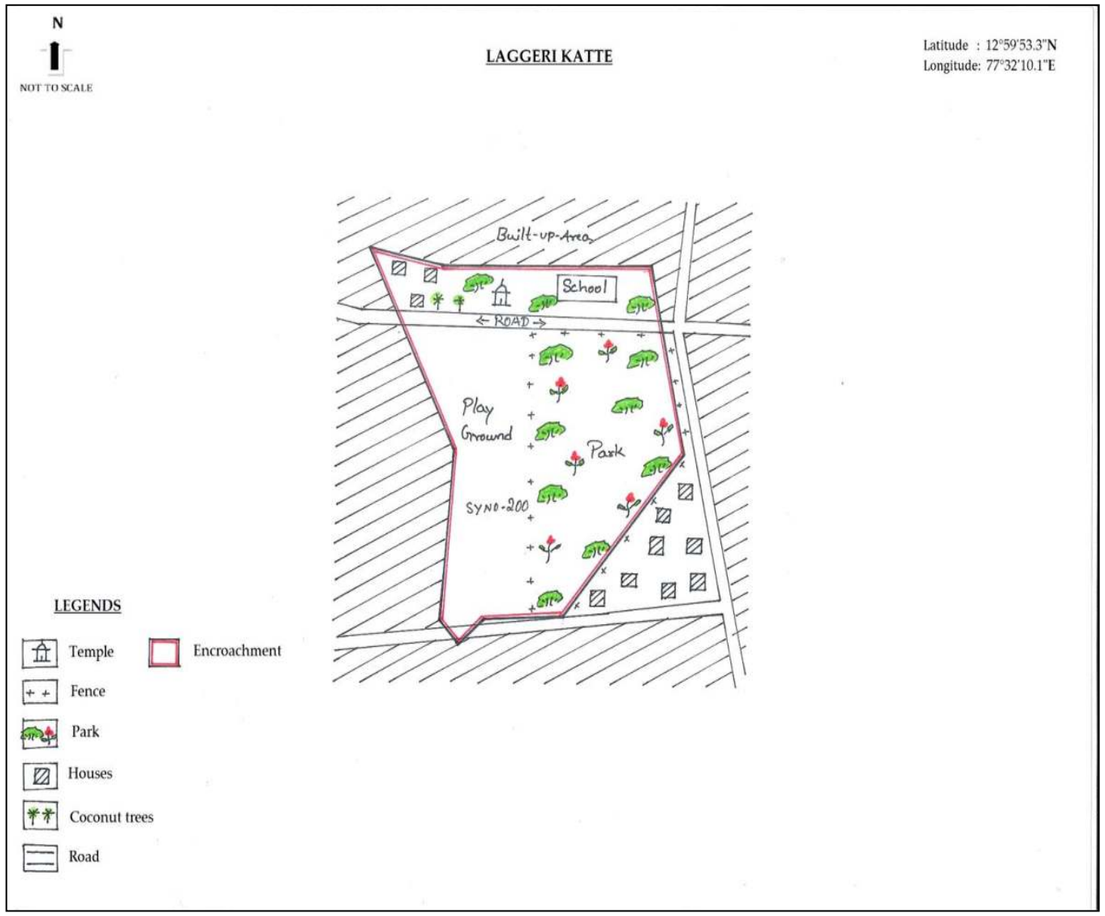

Disclaimer:

- Lake Cartography is for visual purpose only, which describes the features at the time of visit and not to scale.
- Encroachment of lake is only indicative. It needs to be verified with Department of Survey Settlement and Land Records (SSLR), Government of Karnataka.
- This is put out for general information of public at large, so the information is not usable to determine any boundary. Accordingly, the map information is indicative & user shall oneself verify as per prescribed legal procedure the actual boundaries of the survey number. No claim based on this information shall be entertained by the Government or any of its Departments.
- This information is for indicative purpose and is not usable for any legal purposes. Any use by anyone shall be at their own risk and cost.

EMPRI

SSLR Surveyed Map for Laggeri *Katte*

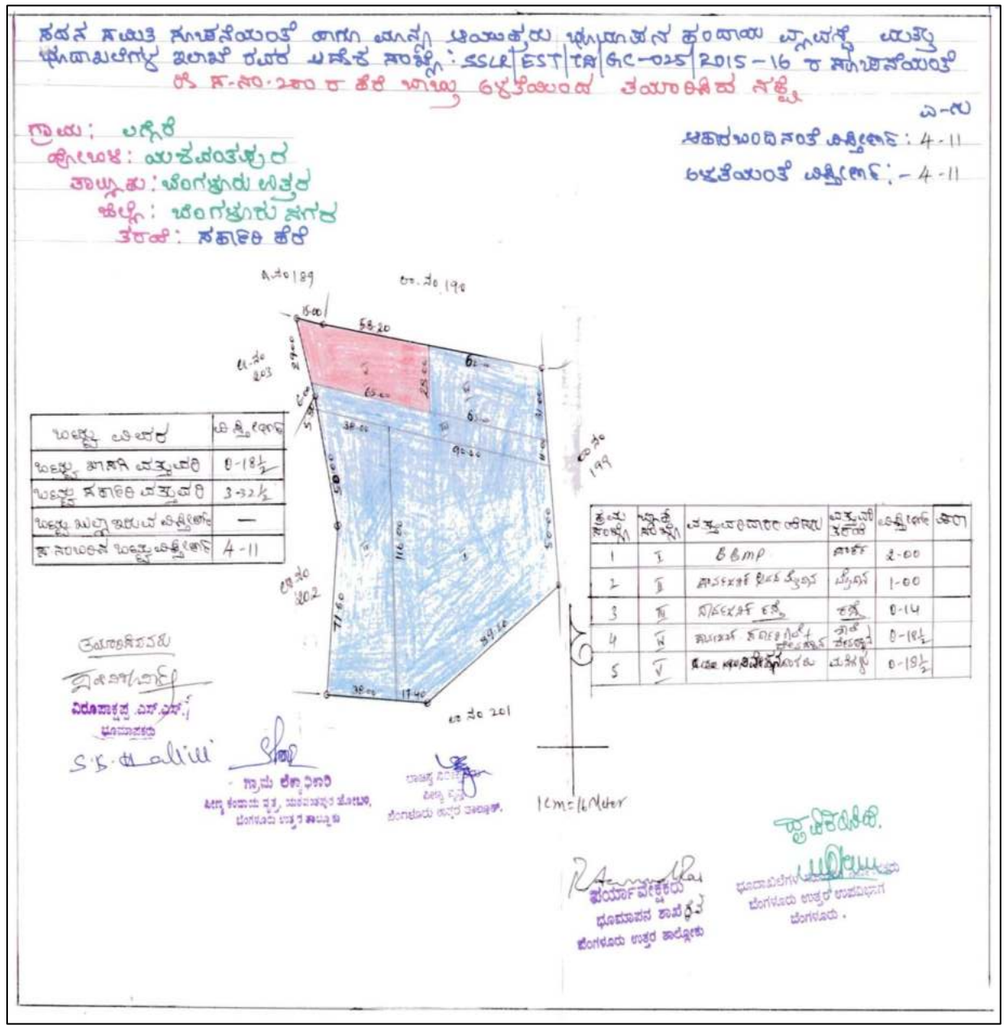

SSLR surveyed lake map was downloaded from http://landrecords.karnataka.gov.in/revenuemaps/lakesurvey.aspx

Lake Name: Laggeri Govt. *Katte* **Date of Visit:** 19.12.2015

BASIC INFORMATION				
Other Name : Sarkari *Katte*		**EMPRI Code:**BUBNYPlag_kr3-159		**Maximum Depth** (m): Disused
District Name: Bengaluru Urban		**MI Tank Reg. No.:** Nil		
Taluk Name: Bengaluru North		**Year of Creation:** ≈1917		**Geographical Coordinates**
Hobli Name: Yeshwanthpura		**Year of Rejuvenation :**Nil		**Lat.**12°59'42.8"**N**
Village Name	**Survey No.**	**Extent Area (A-G)**	**Source**	**Long.**77°31'17.8"**E**
Laggeri	50	6.22	RTC	**Preservation Authority**
Total Extent (A-G)		**6.22**	**RTC**	BBMP

MORPHOLOGY	WATER QUALITY	HYDROLOGY
Elevation(m) **:** 855	**Temperature** (°C)**:**NA	**Status** : Disused
Inlet Drain : NA	**pH** :NA	**Type** : NA
Waste weir : NA	**Conductivity** (µS/cm)**:** NA	**Source of water** : NA
Sluice gate : NA	**Light Transparency** (m)**:**NA	**Upstream water body:** NA
Fence : NA	**TSS** (mg/l) :NA	
	TDS (mg/l) :NA	
	Turbidity (NTU) :NA	**Downstream water body:** NA
Culverts : NA	**DO** (mg/l) :NA	
Check dam : NA	**BOD** (mg/l) :NA	
Road : NA	**COD** (mg/l) :NA	
Surrounding Area : Beggars colony, ring road and houses	**TKN** (mg/l) :NA	**Nature of Catchment** :Urban
	Phosphate (mg/l) **:**NA	NA is Not Applicable
	Total Coliform (MPN/100ml)**:** NA	**Date of Sampling :** NA

BIOTIC DATA	SOCIO-ECONOMIC VALUE
Vegetation Cover : NA	**Drinking Water** : NA
Vegetation Type : NA	**Washing** : NA
Aquatic Flora : NA	**Bathing** : NA
Fauna : NA	**Livestock Management** : NA
	Irrigation : NA
	Fishing : NA
Amphibian : NA	**Cultural Activities** : NA
Reptile : NA	**Recreational Activity** : NA
Mammals : NA	**Others Uses** : NA

THREATS	
Direct Point Source Pollutants	: NA
Indirect Point Source Pollutants	: NA
Quantity of Sewage Inflow (Cumecs)	: NA
Encroachment	: NA
Soil Excavation	: NA
Weeds	: NA

Lake Name: Laggeri Govt. *Katte*

Conservation Strategies		
S.No.	**Issues**	**Strategies**
-	Disused	-







EMPRI Cartography for Laggeri Govt. *Katte*

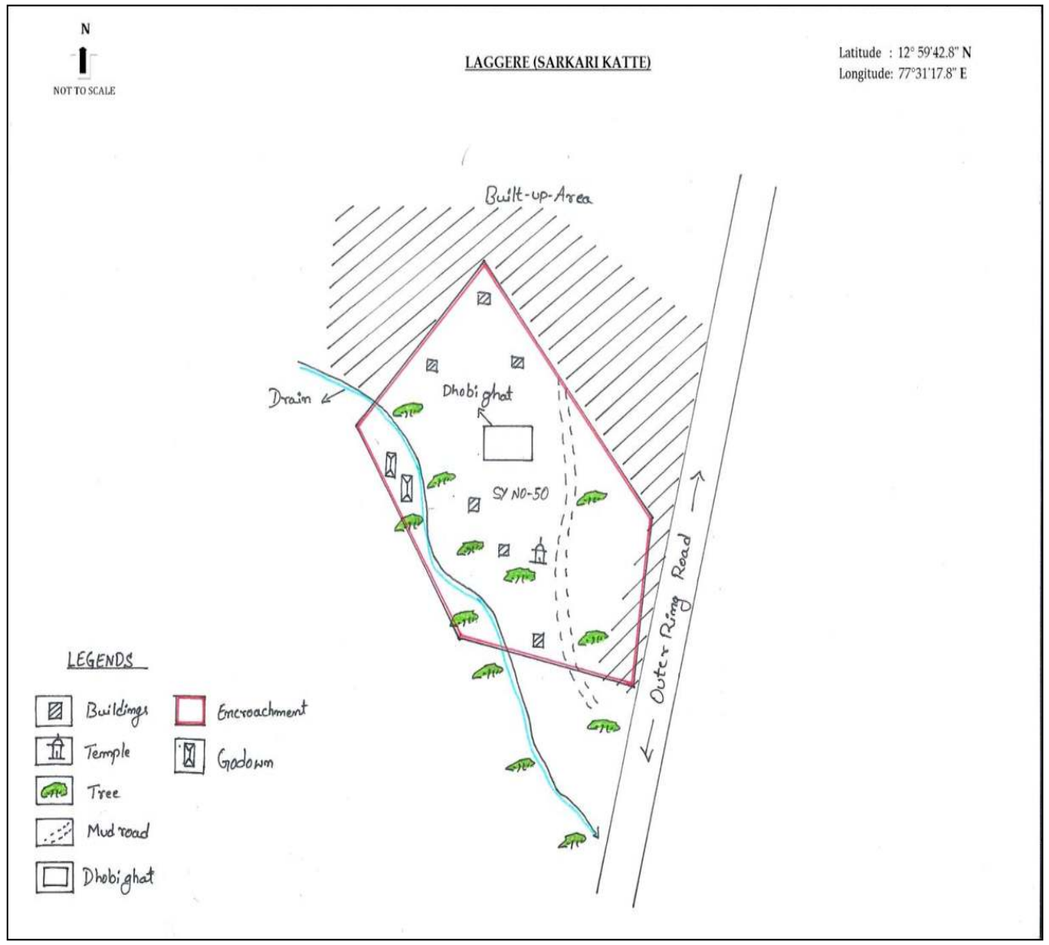

Disclaimer:

- Lake Cartography is for visual purpose only, which describes the features at the time of visit and not to scale.
- Encroachment of lake is only indicative. It needs to be verified with Department of Survey Settlement and Land Records (SSLR), Government of Karnataka.
- This is put out for general information of public at large, so the information is not usable to determine any boundary. Accordingly, the map information is indicative & user shall oneself verify as per prescribed legal procedure the actual boundaries of the survey number. No claim based on this information shall be entertained by the Government or any of its Departments.
- This information is for indicative purpose and is not usable for any legal purposes. Any use by anyone shall be at their own risk and cost.

EMPRI

SSLR Surveyed Map for Laggeri Govt. *Katte*

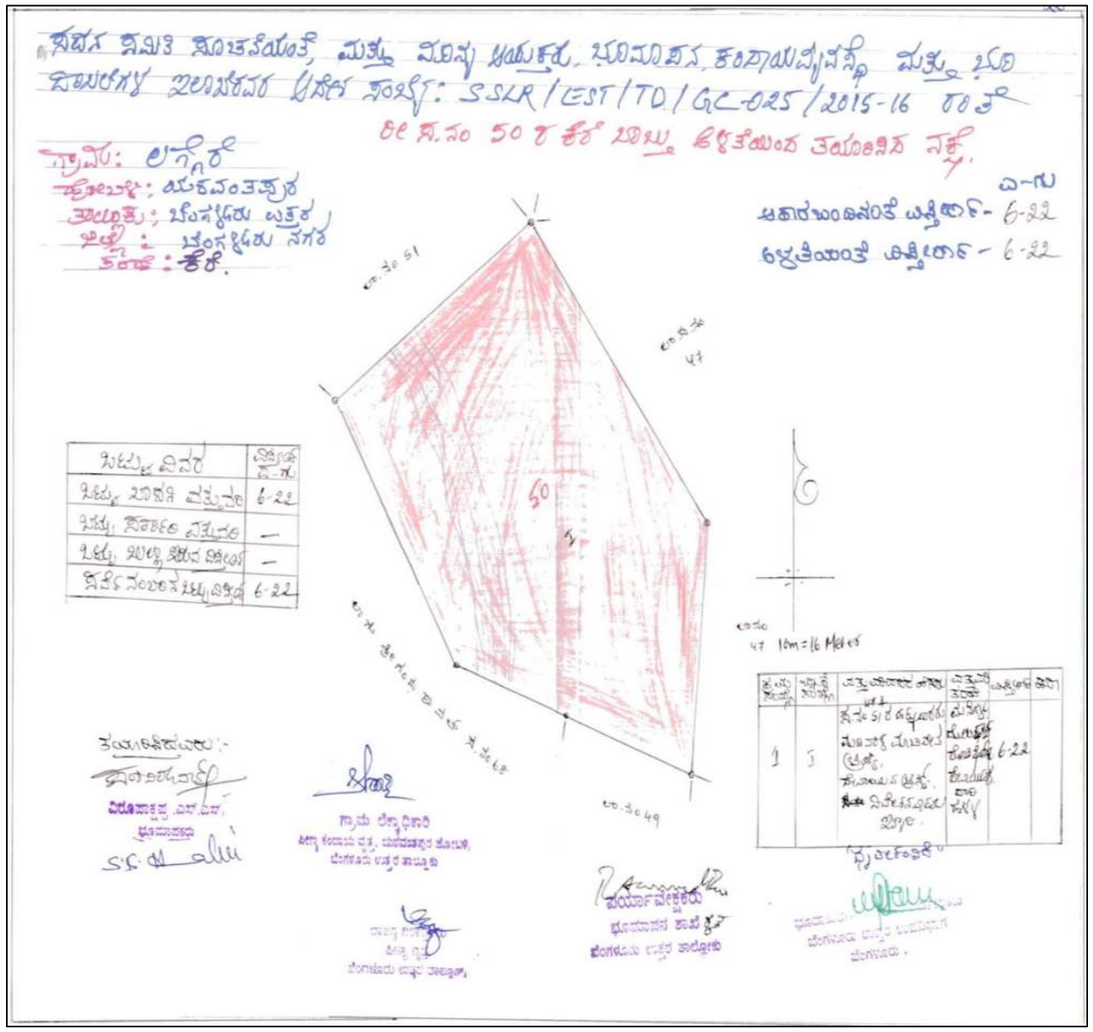

SSLR surveyed lake map was downloaded from http://landrecords.karnataka.gov.in/revenuemaps/lakesurvey.aspx

Lake Name: Laggeri Lake **Date of Visit:** 17.12.2015

BASIC INFORMATION				
Other Name: Basappana *Katte*		**EMPRI Code:** BUBNYPlag_kr4-160		**Maximum Depth** (m) : 1.5
District Name: Bengaluru Urban		**MI Tank Reg. No. :** Nil		
Taluk Name: Bengaluru North		**Year of Creation:** ≈1917		**Geographical Coordinates**
Hobli Name: Yeshwanthpura		**Year of Rejuvenation :** Nil		**Lat.**13°00'38.5"**N**
Village Name	**Survey No.**	**Extent Area (A-G)**	**Source**	**Long.**77°30'54.3"**E**
Laggeri	121	6.29	RTC	**Preservation Authority**
Total Extent (A-G)		**6.29**	-	BBMP

MORPHOLOGY		WATER QUALITY		HYDROLOGY
Elevation(m)	: 894	**Temperature** (°C)	Dry	**Status** : Polluted
Inlet Drain	: 1	**pH**	Dry	**Type** : Seasonal
Waste weir	: Nil	**Conductivity** (µS/cm)	Dry	**Source of water :** Rain & Drain fed
Sluice gate	: Nil	**Light Transparency** (m)	Dry	**Upstream water body** : Nil
Fence : Partial mesh		**TSS** (mg/l)	Dry	
		TDS (mg/l)	Dry	
		Turbidity (NTU)	Dry	**Downstream water body :** Nil
Culverts	: Nil	**DO** (mg/l)	Dry	
Check dam	: Nil	**BOD** (mg/l)	Dry	
Road	: 1Mud	**COD** (mg/l)	Dry	
Surrounding Area : Settlement, school, temple, park		**TKN** (mg/l)	Dry	**Nature of Catchment** : Urban
		Phosphate (mg/l)	Dry	
		Total Coliform (MPN/100ml)	Dry	**Date of Sampling :** 22.11.17

BIOTIC DATA		SOCIO-ECONOMIC VALUE	
Vegetation Cover : Partial		**Drinking Water**	: Not Observed
Vegetation Type	: Aquatic plants	**Washing**	: Not Observed
Aquatic Flora	: Emergent	**Bathing**	: Not Observed
Fauna	: Birds, Butterfly & Dragonfly	**Livestock Management**	: Yes
		Irrigation	: Not Observed
		Fishing	: Not Observed
Amphibian	: Not Observed	**Cultural Activities**	: Not Observed
Reptile	: Not Observed	**Recreational Activity**	: Not Observed
Mammals	: Not Observed	**Others Uses**	: Not Observed

THREATS	
Direct Point Source Pollutants	: Dumping of Garbage
Indirect Point Source Pollutants	: No
Quantity of Sewage Inflow (Cumecs)	: No
Encroachment	: Houses & park (20%)
Soil Excavation	: Nil
Weeds	: Complete (*Alternanthera sessilis*, *Typha* sp, *Parthenium* sp)

Lake Name: Laggeri Lake

Conservation Strategies		
S.No.	**Issues**	**Strategies**
1	Dumping of wastes	Fence the lake and create awareness











EMPRI Cartography for Laggeri Lake

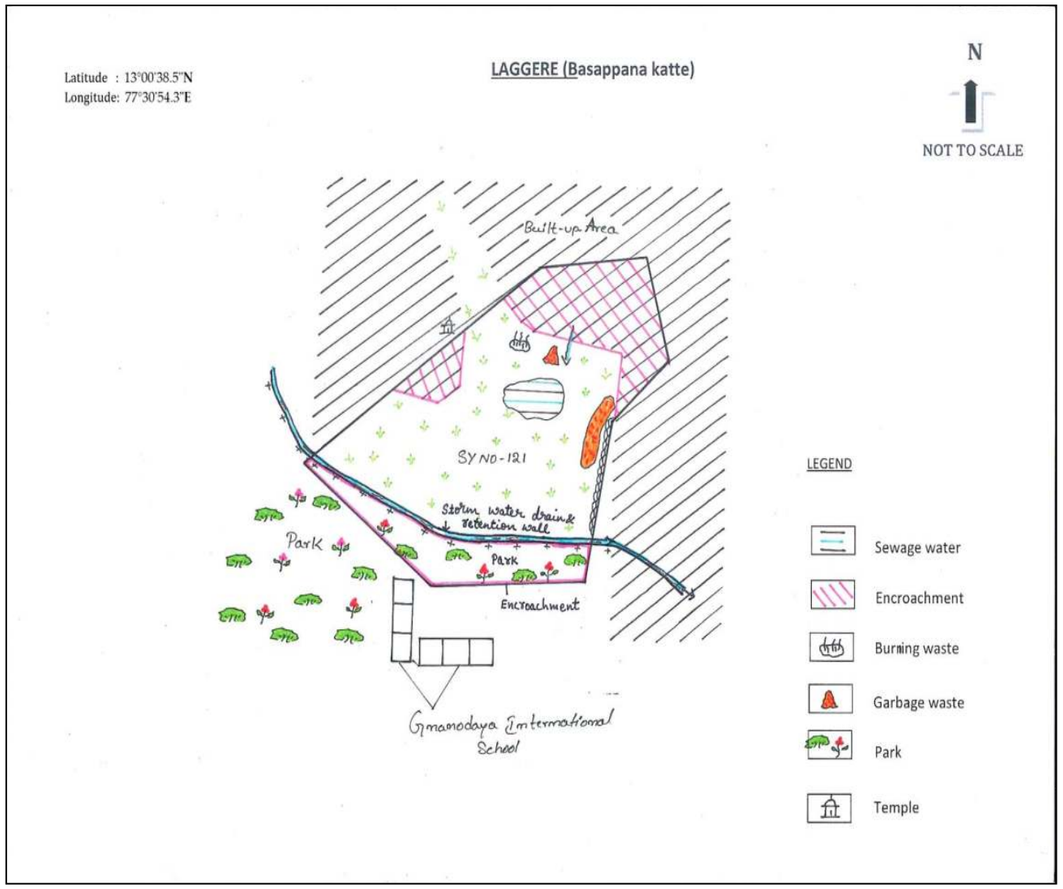

Disclaimer:

- Lake Cartography is for visual purpose only, which describes the features at the time of visit and not to scale.
- Encroachment of lake is only indicative. It needs to be verified with Department of Survey Settlement and Land Records (SSLR), Government of Karnataka.
- This is put out for general information of public at large, so the information is not usable to determine any boundary. Accordingly, the map information is indicative & user shall oneself verify as per prescribed legal procedure the actual boundaries of the survey number. No claim based on this information shall be entertained by the Government or any of its Departments.
- This information is for indicative purpose and is not usable for any legal purposes. Any use by anyone shall be at their own risk and cost.

EMPRI

SSLR Surveyed Map for Laggeri Lake

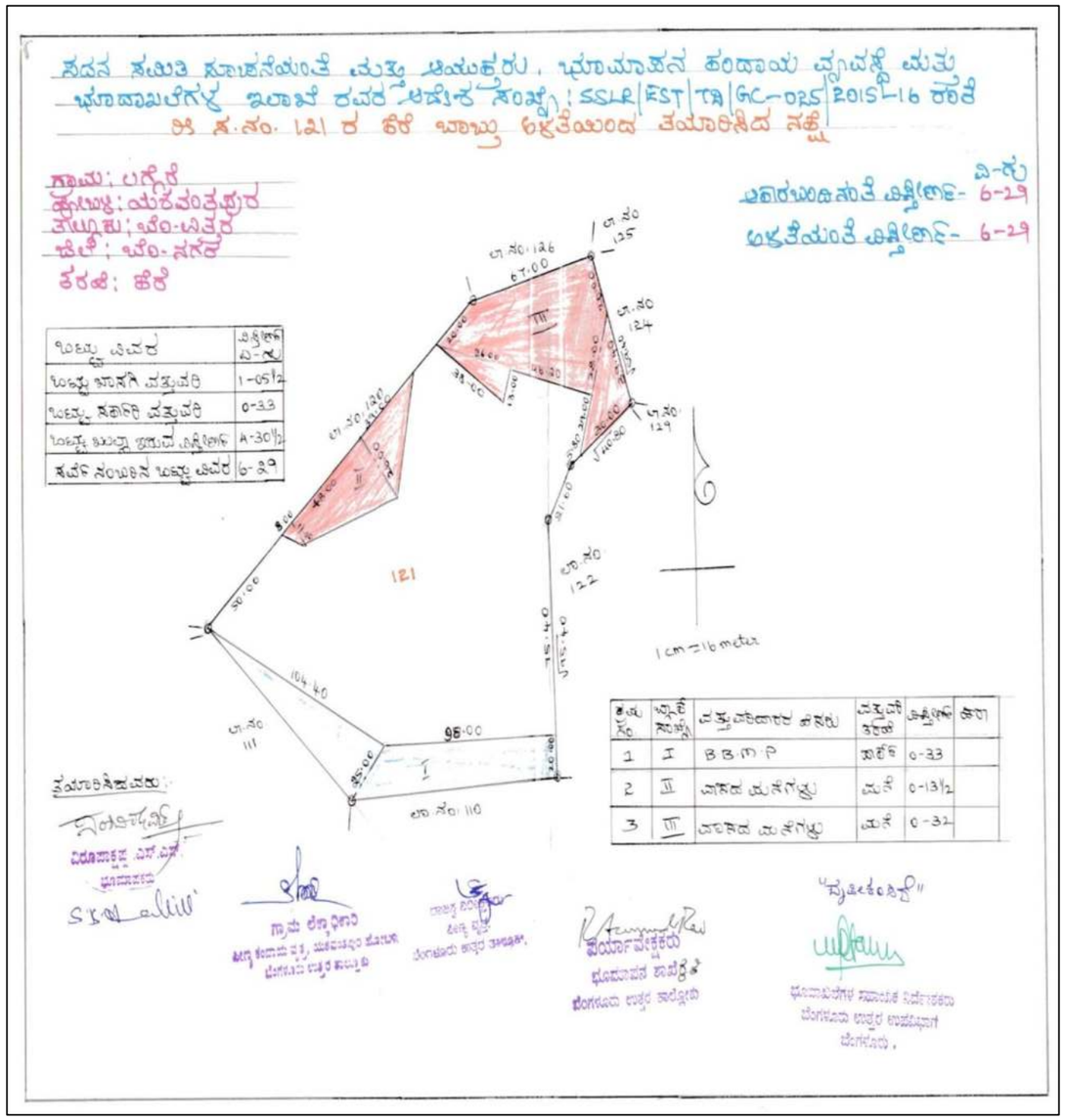

SSLR surveyed lake map was downloaded from http://landrecords.karnataka.gov.in/revenuemaps/lakesurvey.aspx

Lake Name: Lakshmipura Lake **Date of Visit:** 11.11.2014

BASIC INFORMATION				
Other Name: Nil		**EMPRI Code:** BUBNYPlkp_kr2-166		**Maximum Depth** (m) **:** 2
District Name: Bengaluru Urban		**MI Tank Reg. No.:** Nil		
Taluk Name: Bengaluru North		**Year of Creation:** ≈ 1889		**Geographical Coordinates**
Hobli Name: Yeshwanthpura		**Year of Rejuvenation :** Nil		**Lat.** 13°05'06.0" N
Village Name	**Survey No.**	**Extent Area (A-G)**	**Source**	**Long.** 77°31'51.7" E
Lakshmipura	25	10.06	RTC	Preserving Authority
	Total Extent (A-G)	**10.06**	**-**	BDA

MORPHOLOGY	WATER QUALITY	Inlet	HYDROLOGY
Elevation(m) **:** 897	**Temperature** (°C)	27.6	**Status :** Polluted
Inlet Drain : 2	**pH**	7	**Type :** Seasonal
Waste weir : Nil	**Conductivity** (µS/cm)	292	**Source of water :** Rain & Drain fed
Sluice gate : 1	**Light Transparency** (m)	UM	**Upstream water body :** Nil
Fence : Complete Mesh	**TSS** (mg/l)	25	
	TDS (mg/l)	170	
	Turbidity (NTU)	7.8	**Downstream water body:** Nil
Culverts : 1	**DO** (mg/l)	1.8	
Check dam : Nil	**BOD** (mg/l)	7.7	**Nature of Catchment :** Urban
Road : 1	**COD** (mg/l)	32	UM is Unable to Measure due to weeds
Surrounding Area : Settlement, agriculture, plantation & factory	**TKN** (mg/l)	10	
	Phosphate (mg/l)	0.1	**Date of Sampling :** 22.11.17
	Total Coliform (MPN/100ml)	>1600	

BIOTIC DATA	SOCIO-ECONOMIC VALUE
Vegetation Cover : Complete	**Drinking Water :** Not Observed
Vegetation Type : Aquatic & terrestrial	**Washing :** Not Observed
Aquatic Flora : Submerged, emergent & free floating	**Bathing :** Not Observed
Fauna : Birds	**Livestock Management :** Yes
	Irrigation : Not Observed
	Fishing : Not Observed
Amphibian : Not Observed	**Cultural Activities :** Not Observed
Reptile : Not Observed	**Recreational Activity :** Not Observed
Mammals : Cow	**Others Uses :** Not Observed

THREATS
Direct Point Source Pollutants : Garbage, Asphalt debris, plastic & Agri. waste, waste burning
Indirect Point Source Pollutants : No
Quantity of Sewage Inflow (Cumecs) **:** No
Encroachment : Graveyard, road (5%)
Soil Excavation : Yes
Weeds : Complete (*Ipomea* sp, *Lantana camera*, duck weed, *Parthenium* sp)

Lake Name: Lakshmipura Lake

Conservation Strategies		
S.No.	**Issues**	**Strategies**
1	Garbage Dump, plastic & agricultural waste	Fence the lake and create awareness
2	Asphalt debris	Reuse or follow proper disposal methods






Lake view


Graveyard encroachment


Garbage waste

EMPRI Cartography for Lakshmipura Lake

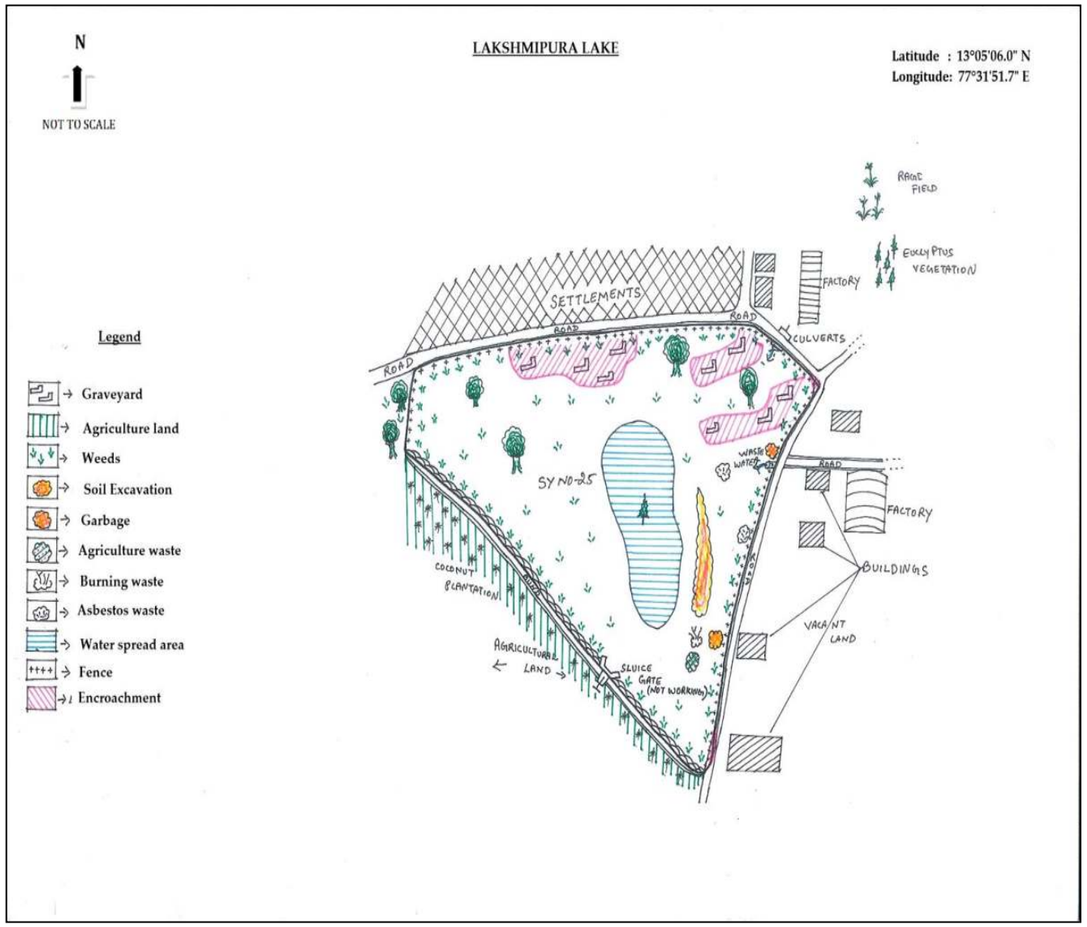

Disclaimer:

- Lake Cartography is for visual purpose only, which describes the features at the time of visit and not to scale.
- Encroachment of lake is only indicative. It needs to be verified with Department of Survey Settlement and Land Records (SSLR), Government of Karnataka.
- This is put out for general information of public at large, so the information is not usable to determine any boundary. Accordingly, the map information is indicative & user shall oneself verify as per prescribed legal procedure the actual boundaries of the survey number. No claim based on this information shall be entertained by the Government or any of its Departments.
- This information is for indicative purpose and is not usable for any legal purposes. Any use by anyone shall be at their own risk and cost.

EMPRI

Village Map in Lakshmipura Lake

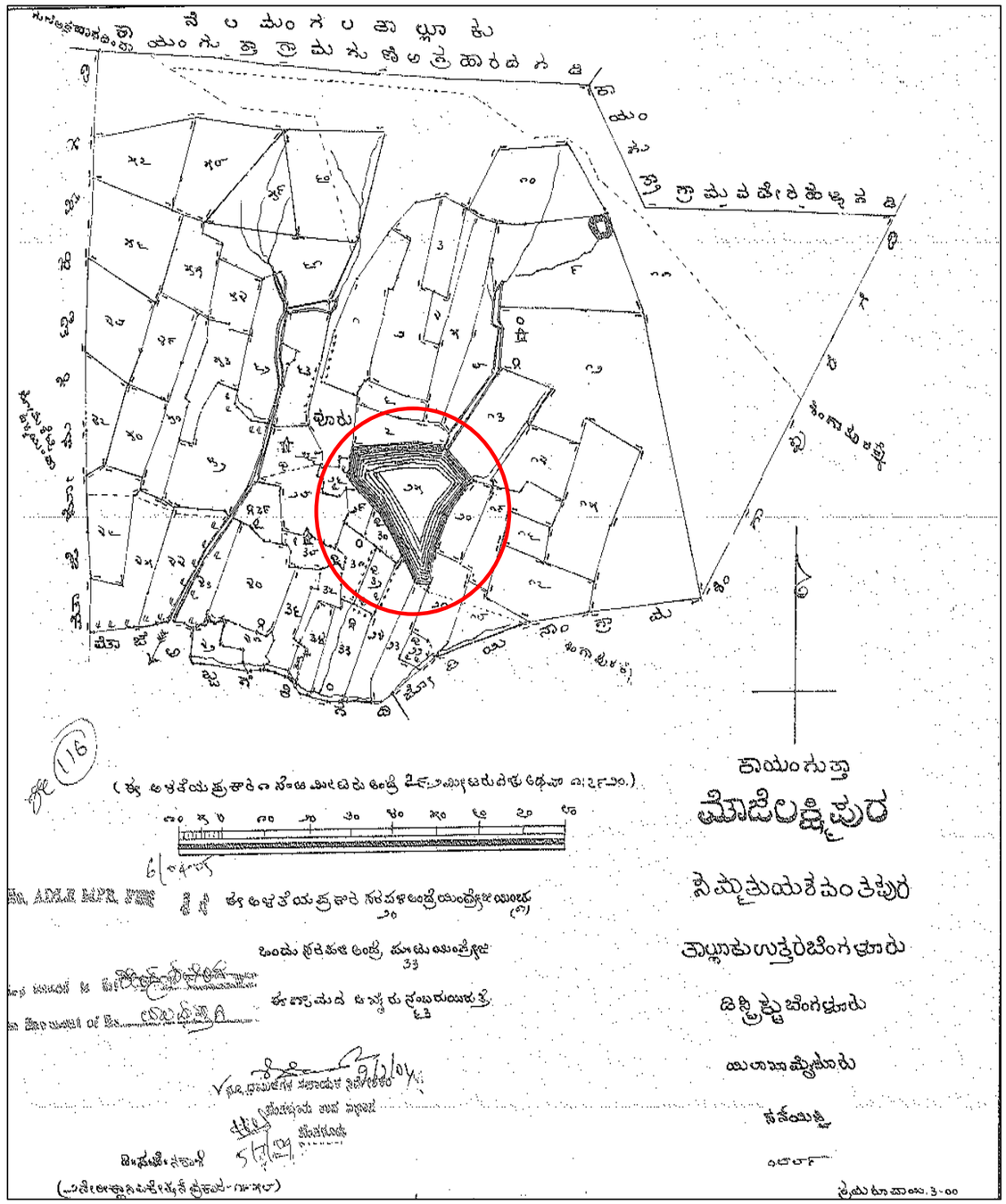

Lake Name: Lingadheeranahalli Karabu *Katte* **Date of Visit:** 17.12.2015

BASIC INFORMATION				
Other Name: Nil		**EMPRI Code:** BUBNYPlgd_kr1-167		**Maximum Depth** (m)**: 3**
District Name: Bengaluru Urban		**MI Tank Reg. No.:** Nil		
Taluk Name: Bengaluru North		**Year of Creation:** ≈ 1958		**Geographical Coordinates**
Hobli Name: Yeshwanthpura		**Year of Rejuvenation :** 2012		**Lat.** 13° 00' 11.3"**N**
Village Name	**Survey No.**	**Extent Area (A-G)**	**Source**	**Long**. 77°29'02.3"**E**
Lingadheeranahalli	4	4.08	RTC	**Preserving Authority**
Total Extent (A-G)		**4.08**	**-**	BBMP

MORPHOLOGY	WATER QUALITY		HYDROLOGY
Elevation(m) **:** 893	**Temperature** (°C)	Dry	**Status :** Clean water
Inlet Drain : 1	**pH**	Dry	**Type :** Seasonal
Waste weir : Nil	**Conductivity (µS/cm)**	Dry	**Source of water :** Rain & Drain fed
Sluice gate : 1	**Light Transparency** (m)	Dry	**Upstream water body:** Nil
Fence : Mesh	**TSS** (mg/l)	Dry	
	TDS (mg/l)	Dry	
	Turbidity (NTU)	Dry	**Downstream water body:** Lingadheeranahalli *Kere*
Culverts : 1	**DO** (mg/l)	Dry	
Check dam : Nil	**BOD** (mg/l)	Dry	
Road : 2	**COD** (mg/l)	Dry	
Surrounding Area : Layout, park, & Acharya Business School	**TKN** (mg/l)	Dry	**Nature of Catchment :** Urban
	Phosphate (mg/l)	Dry	
	Total Coliform (MPN/100ml)	Dry	**Date of Sampling :** 22.11.17

BIOTIC DATA	SOCIO-ECONOMIC VALUE
Vegetation Cover : Partial	**Drinking Water :** Not Observed
Vegetation Type : Growing on Bank	**Washing :** Not Observed
Aquatic Flora : Not Observed	**Bathing :** Not Observed
Fauna : Birds, butterfly & dragonfly	**Livestock Management :** Not Observed
	Irrigation : Not Observed
	Fishing : Not Observed
Amphibian : Not Observed	**Cultural Activities :** Not Observed
Reptile : Not Observed	**Recreational Activity :** Not Observed
Mammals : Not Observed	**Others Uses :** Park maintenance

THREATS	
Direct Point Source Pollutants	**:** Nil
Indirect Point Source Pollutants	**:** No
Quantity of Sewage Inflow (Cumecs)	**:** No
Encroachment	**:** Nil
Soil Excavation	**:** Nil
Weeds	**:** Partial

Lake Name: Lingadheeranahalli Karabu *Katte*

Conservation Strategies		
S.No.	**Issues**	**Strategies**
1	-	-






Lake view


School close to the lake within the buffer zone

EMPRI Cartography for Lingadheeranahalli Karabu *Katte*

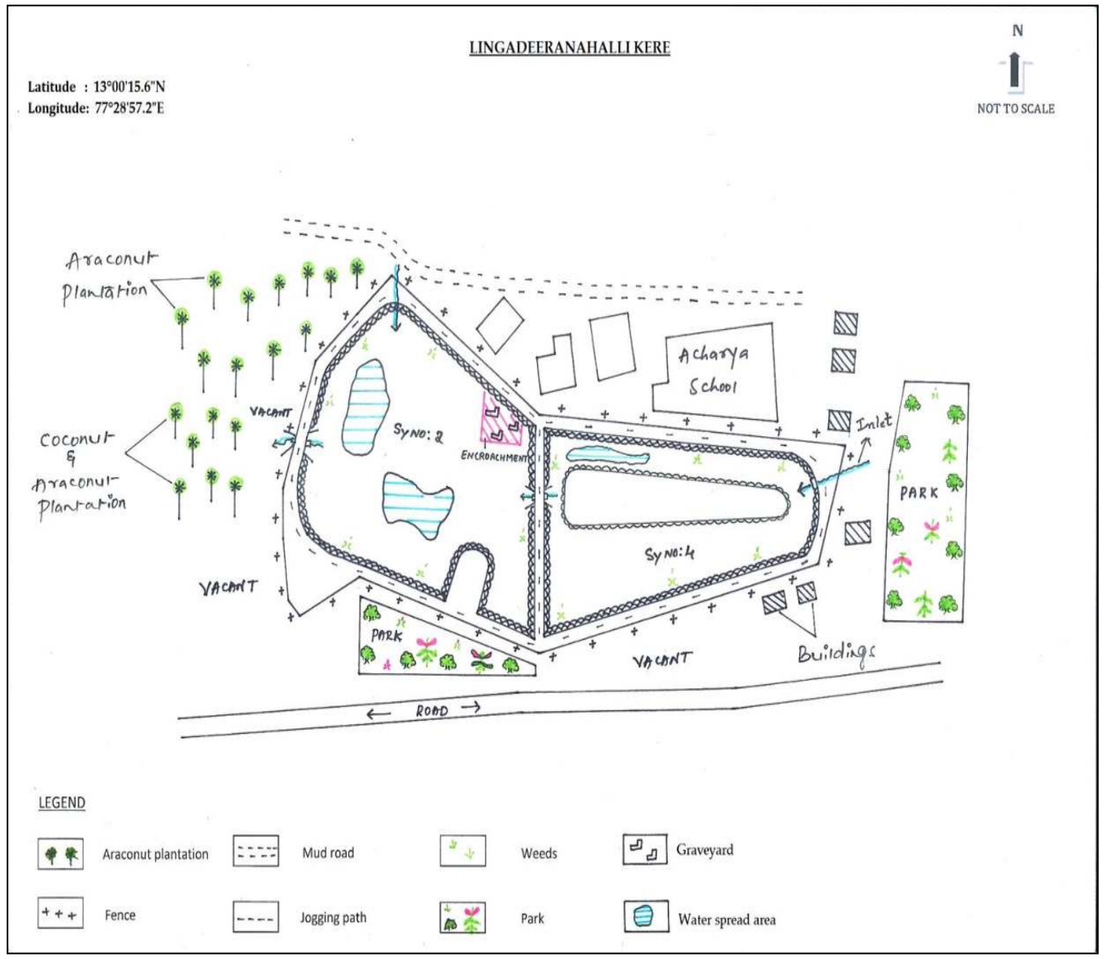

Disclaimer:

- Lake Cartography is for visual purpose only, which describes the features at the time of visit and not to scale.
- Encroachment of lake is only indicative. It needs to be verified with Department of Survey Settlement and Land Records (SSLR), Government of Karnataka.
- This is put out for general information of public at large, so the information is not usable to determine any boundary. Accordingly, the map information is indicative & user shall oneself verify as per prescribed legal procedure the actual boundaries of the survey number. No claim based on this information shall be entertained by the Government or any of its Departments.
- This information is for indicative purpose and is not usable for any legal purposes. Any use by anyone shall be at their own risk and cost.

EMPRI

SSLR Surveyed Maps for Lingadheeranahalli Karabu *Katte*

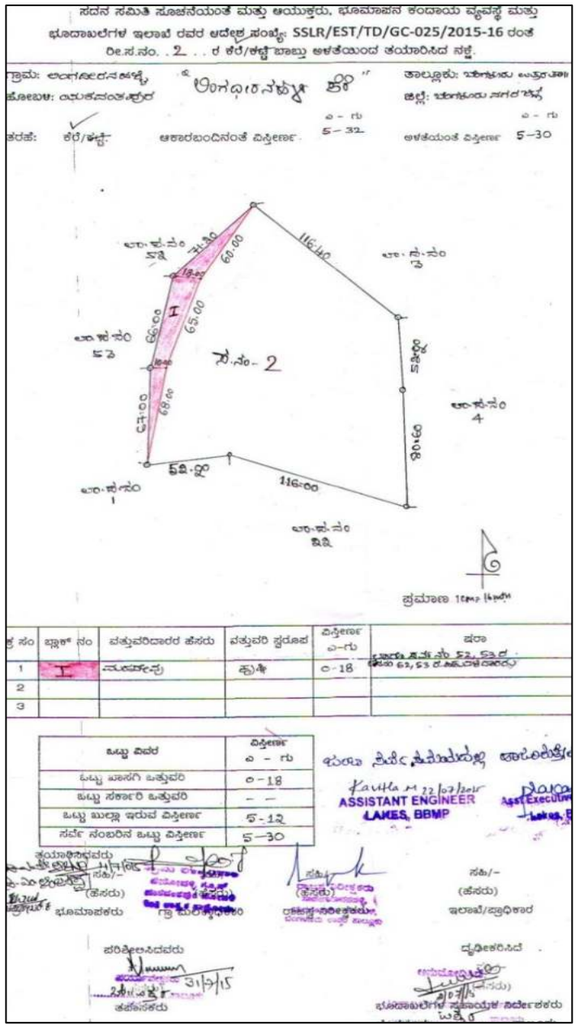

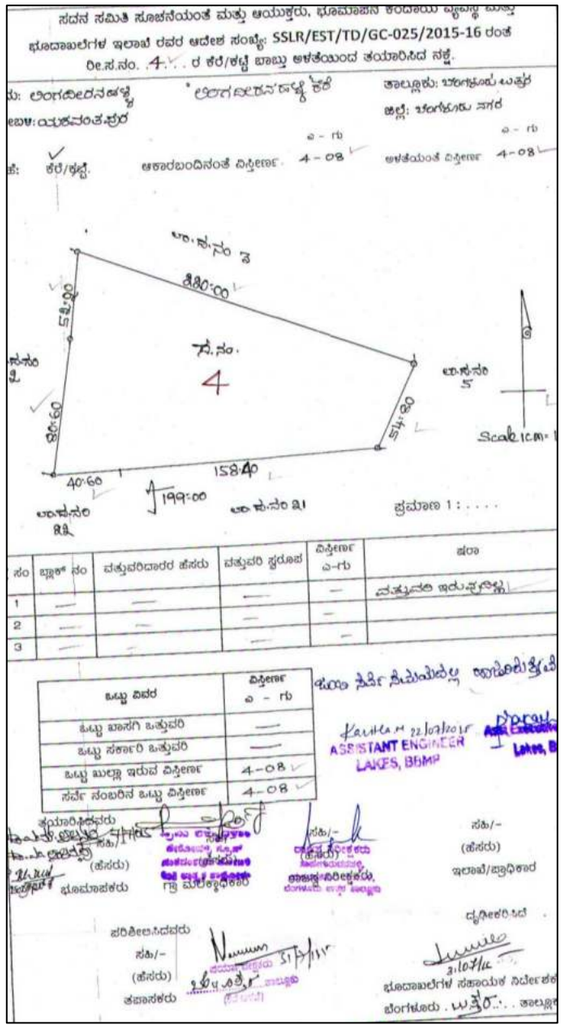

SSLR surveyed lake map was downloaded from http://landrecords.karnataka.gov.in/revenuemaps/lakesurvey.aspx

Lake Name: Lingadheeranahalli *Lake* **Date of Visit:** 17.12.2015

BASIC INFORMATION				
Other Name: Nil		**EMPRI Code:** BUBNYPlgd_kr3-169		**Maximum Depth** (m)**: 3**
District Name: Bengaluru Urban		**MI Tank Reg. No.:** Nil		
Taluk Name: Bengaluru North		**Year of Creation:** ≈ 1958		**Geographical Coordinates**
Hobli Name: Yeshwanthpura		**Year of Rejuvenation :** 2012		**Lat.** 13°00'15.6"**N**
Village Name	**Survey No.**	**Extent Area (A-G)**	**Source**	**Long.**77°28'57.2"**E**
Lingadheeranahalli	2	5.32	RTC	**Preservation Authority**
Total Extent (A-G)		**5.32**	**-**	BBMP

MORPHOLOGY	WATER QUALITY		HYDROLOGY
Elevation(m)**:** 893	**Temperature** (°C)	Dry	**Status** : Clean water
Inlet Drain : 2	**pH**	Dry	**Type** : Seasonal
Waste weir : 1	**Conductivity** (µS/cm)	Dry	**Source of water :** Rain & Drain fed
Sluice gate : 1	**Light Transparency** (m)	Dry	**Upstream water body:** Ligadheeranahalli karabu *Katte*
Fence : Mesh	**TSS** (mg/l)	Dry	
	TDS (mg/l)	Dry	
	Turbidity (NTU)	Dry	**Downstream water body:** Kachohalli lake
Culverts : 2	**DO** (mg/l)	Dry	
Check dam : Nil	**BOD** (mg/l)	Dry	
Road : 2	**COD** (mg/l)	Dry	
Surrounding Area: Settlement, layouts, plantation & park	**TKN** (mg/l)	Dry	**Nature of Catchment :** Urban
	Phosphate (mg/l)	Dry	
	Total Coliform (MPN/100ml)	Dry	**Date of Visit :** 22.11.17

BIOTIC DATA		SOCIO-ECONOMIC VALUE	
Vegetation Cover	: Partial	**Drinking Water**	: Not Observed
Vegetation Type	: Growing on Bank	**Washing**	: Not Observed
Aquatic Flora	: Not Observed	**Bathing**	: Not Observed
Fauna	: Birds, butterfly & dragonfly	**Livestock Management**	: Not Observed
		Irrigation	: Not Observed
		Fishing	: Not Observed
Amphibian	: Not Observed	**Cultural Activities**	: Not Observed
Reptile	: Not Observed	**Recreational Activity**	: Not Observed
Mammals	: Not Observed	**Others Uses**	: Park maintenance

THREATS	
Direct Point Source Pollutants	: Nil
Indirect Point Source Pollutants	: No
Quantity of Sewage Inflow (Cumecs)	: No
Encroachment	: Grave yard (2%)
Soil Excavation	: Nil
Weeds	: Partial

Lake Name: Lingadheeranahalli Lake

Conservation Strategies		
S.No.	**Issues**	**Strategies**
1	Encroachment for Graveyard	Survey by the consent Authority & evict the encroachment











EMPRI Cartography for Lingadheeranahalli Lake

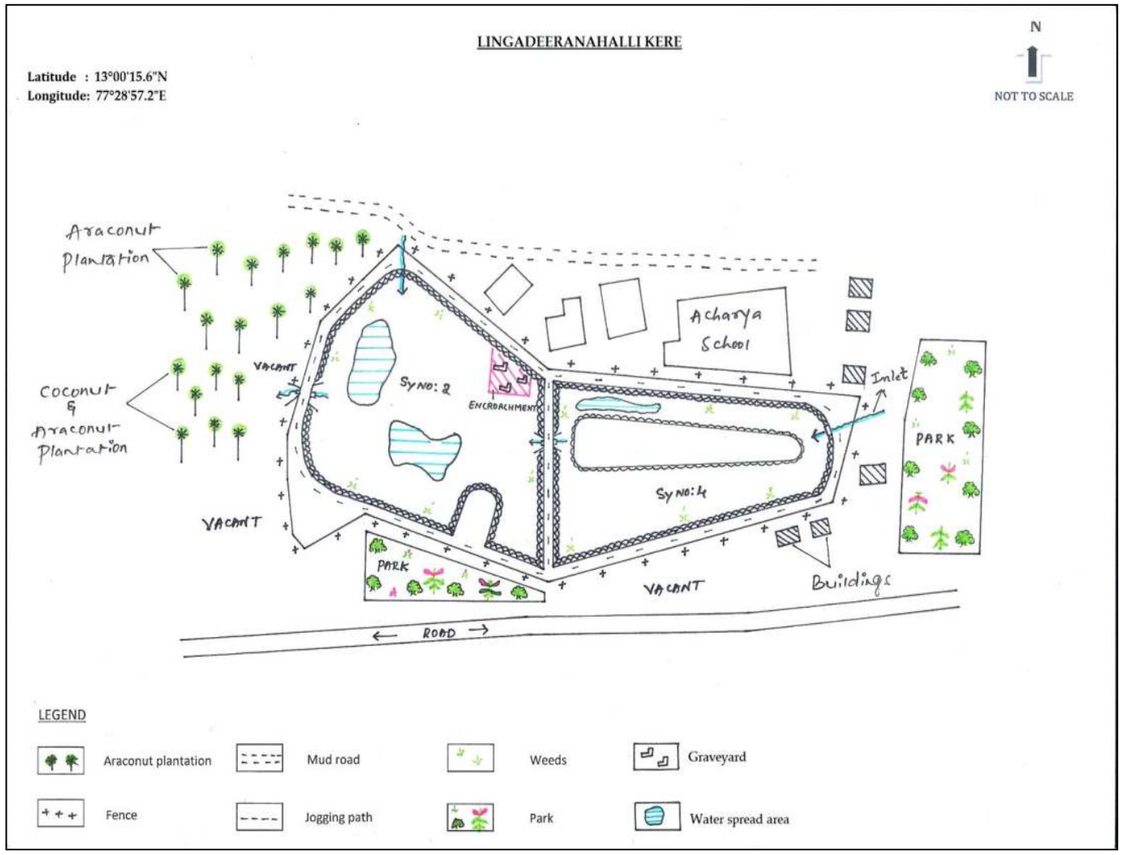

Disclaimer:

- Lake Cartography is for visual purpose only, which describes the features at the time of visit and not to scale.
- Encroachment of lake is only indicative. It needs to be verified with Department of Survey Settlement and Land Records (SSLR), Government of Karnataka.
- This is put out for general information of public at large, so the information is not usable to determine any boundary. Accordingly, the map information is indicative & user shall oneself verify as per prescribed legal procedure the actual boundaries of the survey number. No claim based on this information shall be entertained by the Government or any of its Departments.
- This information is for indicative purpose and is not usable for any legal purposes. Any use by anyone shall be at their own risk and cost.

EMPRI

SSLR Surveyed Map for Lingadheeranahalli Lake

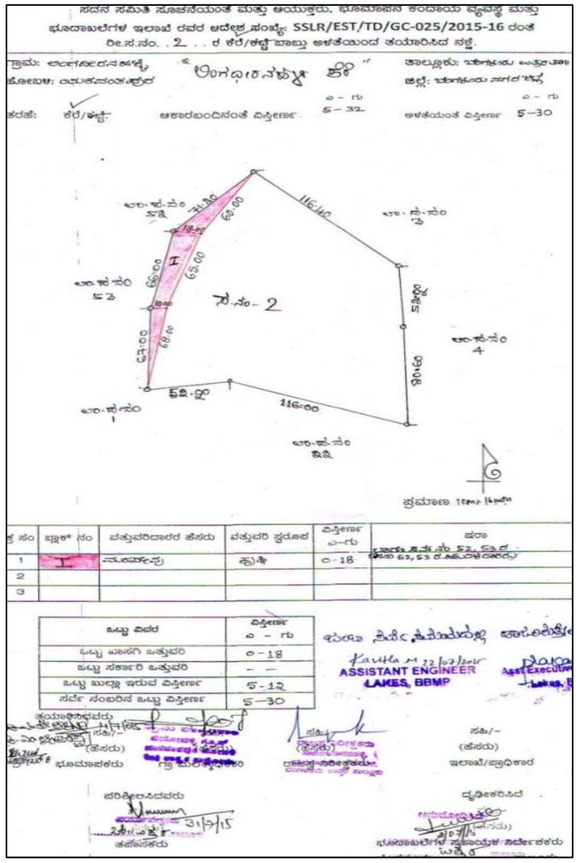

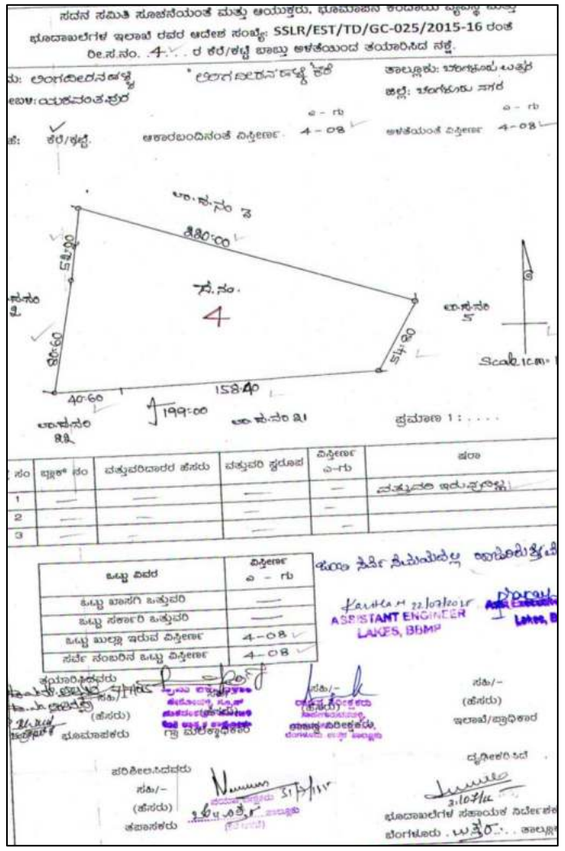

SSLR surveyed lake map was downloaded from http://landrecords.karnataka.gov.in/revenuemaps/lakesurvey.aspx

Lake Name: Malagalu *Kere* **Date of Visit:** 19.12.2015

BASIC INFORMATION				
Other Name: Ballehannina/ Balleiyana *Kere*		**EMPRI Code:** BUBNYPmlg_kr1-170		**Maximum Depth** (m): 2
District Name: Bengaluru Urban		**MI Tank Reg. No.:** Nil		
Taluk Name: Bengaluru North		**Year of Creation:** ≈ 1093		**Geographical Coordinates**
Hobli Name: Yeshwanthpura		**Year of Rejuvenation :** Nil		**Lat.** 12°58'41.5" **N**
Village Name	**Survey No.**	**Extent Area (A-G)**	**Source**	**Long.** 77°31'41.0" **E**
Malagalu (Malgalu)	46	6.26	RTC	**Preservation Authority**
Total Extent (A-G)		**6.26**	**-**	BBMP

MORPHOLOGY		WATER QUALITY	HYDROLOGY
Elevation(m)	: 880	**Temperature** (°C) :Dry	**Status** : Dry
Inlet Drain	: 1	**pH** : Dry	**Type** : Seasonal
Waste weir	: Nil	**Conductivity** (µS/cm): Dry	**Source of water :** Rain & drain fed
Sluice gate	: Nil	**Light Transparency** (m): Dry	
Fence : Mesh		**TSS** (mg/l) : Dry	**Upstream water body:** Nil
		TDS (mg/l) : Dry	
		Turbidity (NTU) : Dry	**Downstream water body:** Vrishubhavathi river
Culverts	: 1	**DO** (mg/l) : Dry	
Check dam	: Nil	**BOD** (mg/l) : Dry	
Road	:1	**COD** (mg/l) : Dry	
Surrounding Area : Residential area		**TKN** (mg/l) : Dry	**Nature of Catchment** : Urban
		Phosphate (mg/l) : Dry	
		Total Coliform (MPN/100ml): Dry	**Date of Visit:** 22.11.17

BIOTIC DATA		SOCIO-ECONOMIC VALUE	
Vegetation Cover	: Complete	**Drinking Water**	: Not Observed
Vegetation Type	: Aquatic & terrestrial	**Washing**	: Not Observed
Aquatic Flora	: Emergent	**Bathing**	: Not Observed
Fauna	: Birds	**Livestock Management**	: Not Observed
		Irrigation	: Not Observed
		Fishing	: Not Observed
Amphibian	: Not Observed	**Cultural Activities**	: Not Observed
Reptile	: Not Observed	**Recreational Activity**	: Yes
Mammals	: Not Observed	**Others Uses**	: Aesthetic use

THREATS	
Direct Point Source Pollutants	: Nil
Indirect Point Source Pollutants	: Road runoff
Quantity of Sewage Inflow (Cumecs**) :** No	
Encroachment	: Park (80%)
Soil Excavation	: Nil
Weeds	: Partial (*Lantana camera*, water lilly)

Lake Name: Malagalu *Kere*

Conservation Strategies		
S.No.	**Issues**	**Strategies**
-	-	-













EMPRI Cartography for Malagalu *Kere*

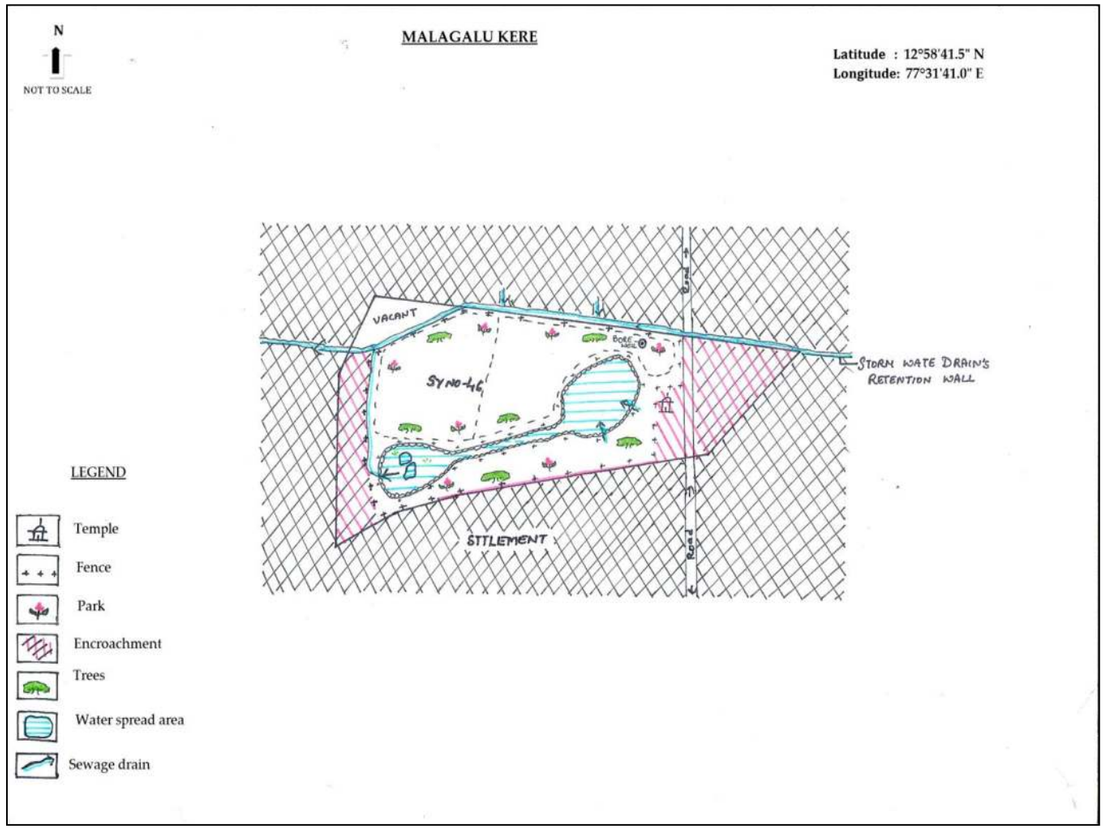

Disclaimer:

- Lake Cartography is for visual purpose only, which describes the features at the time of visit and not to scale.
- Encroachment of lake is only indicative. It needs to be verified with Department of Survey Settlement and Land Records (SSLR), Government of Karnataka.
- This is put out for general information of public at large, so the information is not usable to determine any boundary. Accordingly, the map information is indicative & user shall oneself verify as per prescribed legal procedure the actual boundaries of the survey number. No claim based on this information shall be entertained by the Government or any of its Departments.
- This information is for indicative purpose and is not usable for any legal purposes. Any use by anyone shall be at their own risk and cost.

EMPRI

SSLR Surveyed Map for Malagalu *Kere*

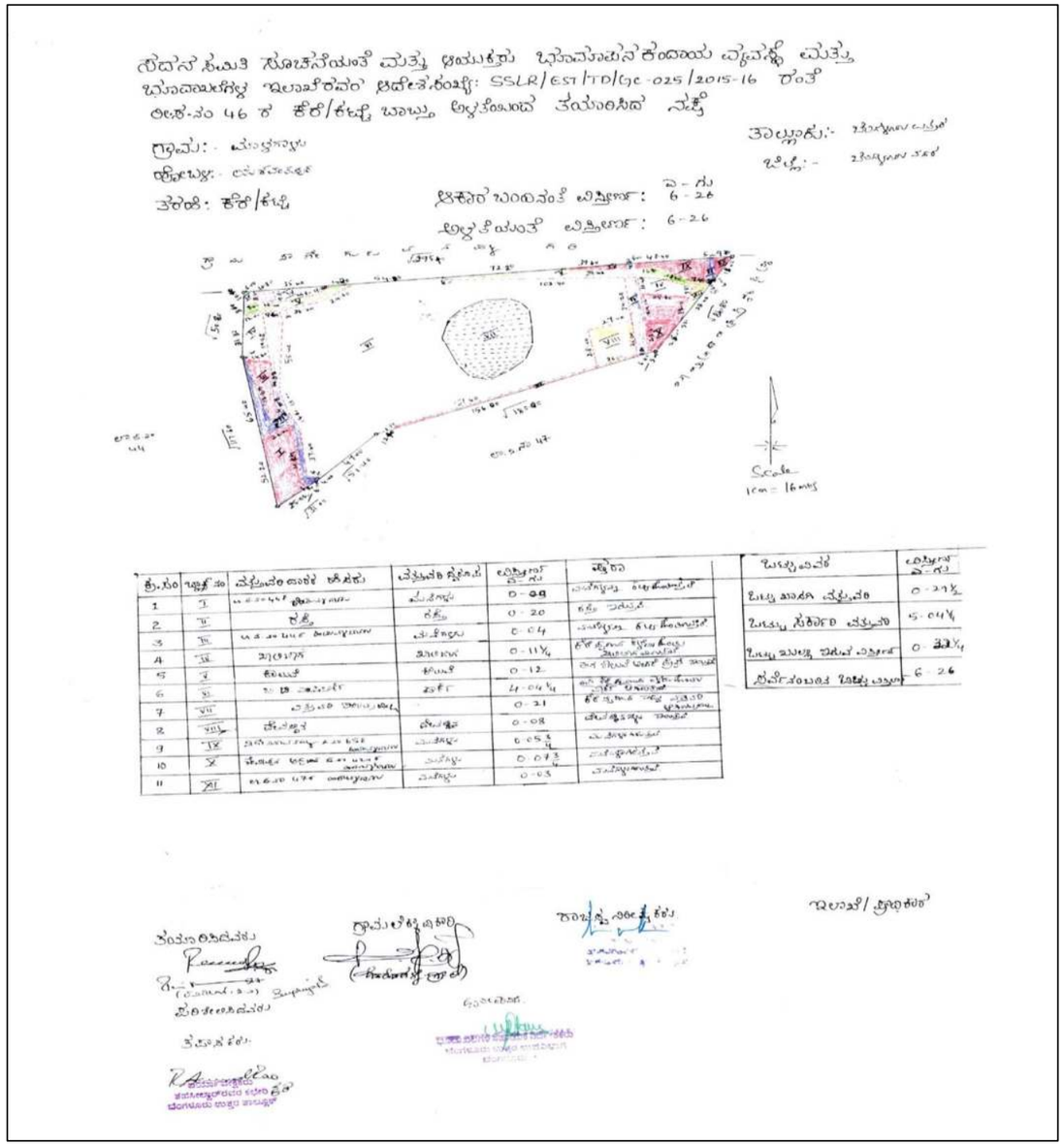

SSLR surveyed lake map was downloaded from http://landrecords.karnataka.gov.in/revenuemaps/lakesurvey.aspx

Lake Name: Mallasandra Lake-*1* **Date of Visit:** 19.12.2015

BASIC INFORMATION			
Other Name: Nil	**EMPRI Code:** BUBNYPmls_kr1-173		**Maximum Depth** (m)**:** 3
District Name: Bengaluru Urban	**MI Tank Reg. No.** :Nil		
Taluk Name: Bengaluru North	**Year of Creation** : ≈1958		**Geographical Coordinates**
Hobli Name: Yeshwanthpur	**Year of Rejuvenation :** Nil		**Lat.**13°03'25.2"**N**
Village Name	**Survey No.**	**Extent Area (A-G)**	**Source**	**Long.**77°31'09.7"**E**
Mallasandra	50	5.23	RTC	**Preservation Authority**
Total Extent (A-G)		**5.23**	**-**	BDA

MORPHOLOGY	WATER QUALITY		HYDROLOGY
Elevation(m) :903	**Temperature** (°C)	24.3	**Status** :Polluted
Inlet Drain :Nil	**pH**	7	**Type** :Seasonal
Waste weir :Nil	**Conductivity** (µS/cm)	1602	**Source of water** :Rain water
Sluice gate :Nil	**Light Transparency** (m)	UM	**Upstream water body** :Nil
Fence :Mesh	**TSS** (mg/l)	85	
	TDS (mg/l)	680	
	Turbidity (NTU)	567.5	**Downstream water body** :Nil
Culverts :Nil	**DO** (mg/l)	0.2	
Check dam :Nil	**BOD** (mg/l)	46.6	**Nature of Catchment** : Urban
Road :1	**COD** (mg/l)	194	
Surrounding Area:	**TKN** (mg/l)	87	UM is Unable to Measure Due to Weeds
Settlement, Slope & bare land	**Phosphate** (mg/l)	0.9	
	Total Coliform (MPN/100ml)	34	**Date of Sampling :** 22.11.17

BIOTIC DATA	SOCIO-ECONOMIC VALUE
Vegetation Cover : Partial	**Drinking Water** : Not Observed
Vegetation Type : Growing on Bank, Aquatic	**Washing** : Not Observed
Aquatic Flora : Emergent	**Bathing** : Not Observed
Fauna : Birds, butterfly & dragonfly	**Livestock Management** :Yes
	Irrigation : Not Observed
	Fishing : Not Observed
Amphibian : Not Observed	**Cultural Activities** : Not Observed
Reptile : Not Observed	**Recreational Activity** : Not Observed
Mammals : Cattle	**Others Uses** : Not Observed

THREATS	
Direct Point Source Pollutants	:Dumping of garbage, C&D and plastic wastes
Indirect Point Source Pollutants	: No
Quantity of Sewage Inflow (Cumecs)	: No
Encroachment	: Road (0.1%)
Soil Excavation	: No
Weeds	: Partial (*Parthenium* sp)

Lake Name: Mallasandra Lake-*1*

Conservation Strategies		
S.No.	**Issues**	**Strategies**
1	Garbage Dump, plastic & C&D wastes	Fence the lake and create awareness



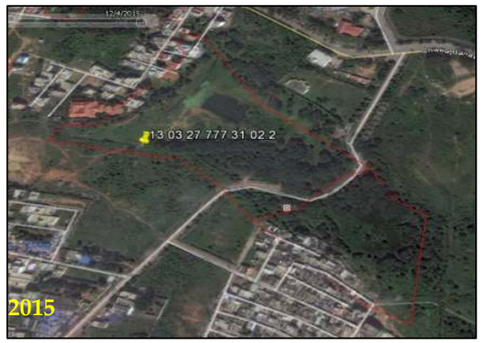





EMPRI Cartography for Mallasandra Lake-1

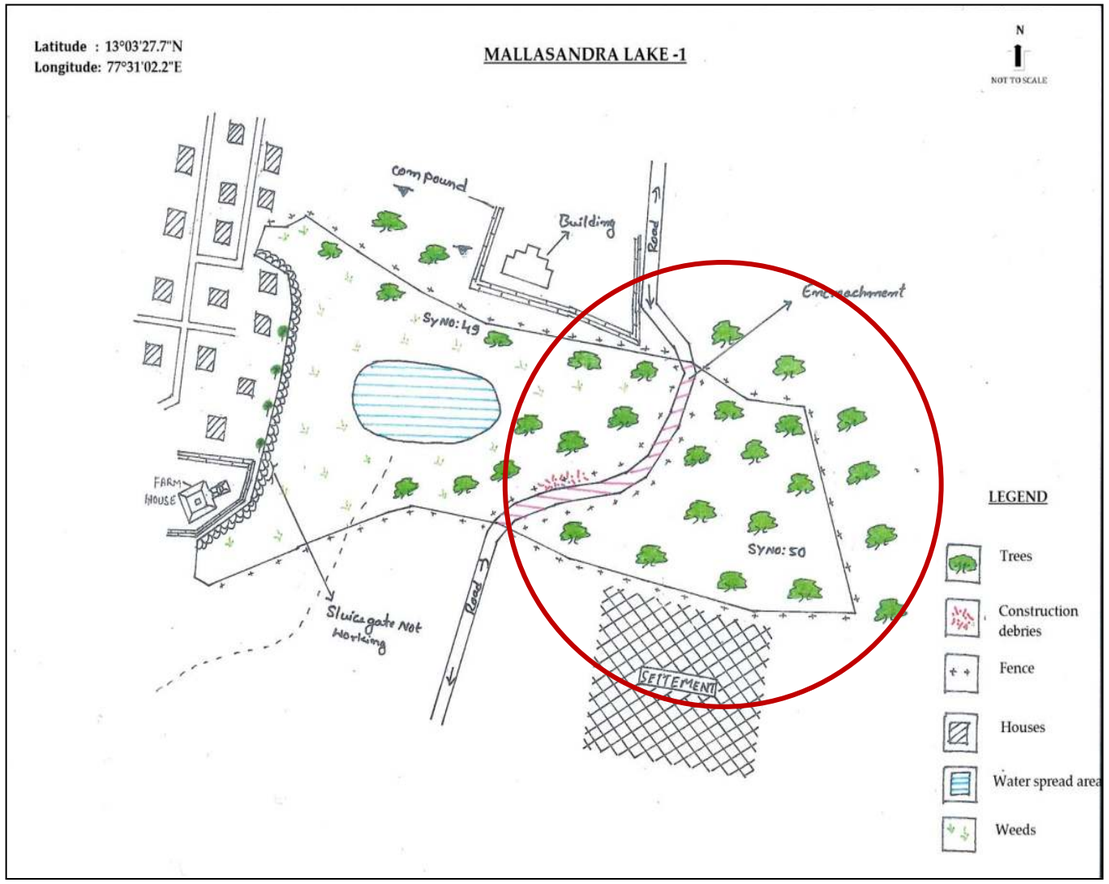

Disclaimer:

- Lake Cartography is for visual purpose only, which describes the features at the time of visit and not to scale.
- Encroachment of lake is only indicative. It needs to be verified with Department of Survey Settlement and Land Records (SSLR), Government of Karnataka.
- This is put out for general information of public at large, so the information is not usable to determine any boundary. Accordingly, the map information is indicative & user shall oneself verify as per prescribed legal procedure the actual boundaries of the survey number. No claim based on this information shall be entertained by the Government or any of its Departments.
- This information is for indicative purpose and is not usable for any legal purposes. Any use by anyone shall be at their own risk and cost.

EMPRI

SSLR Surveyed Map for Mallasandra Lake-1

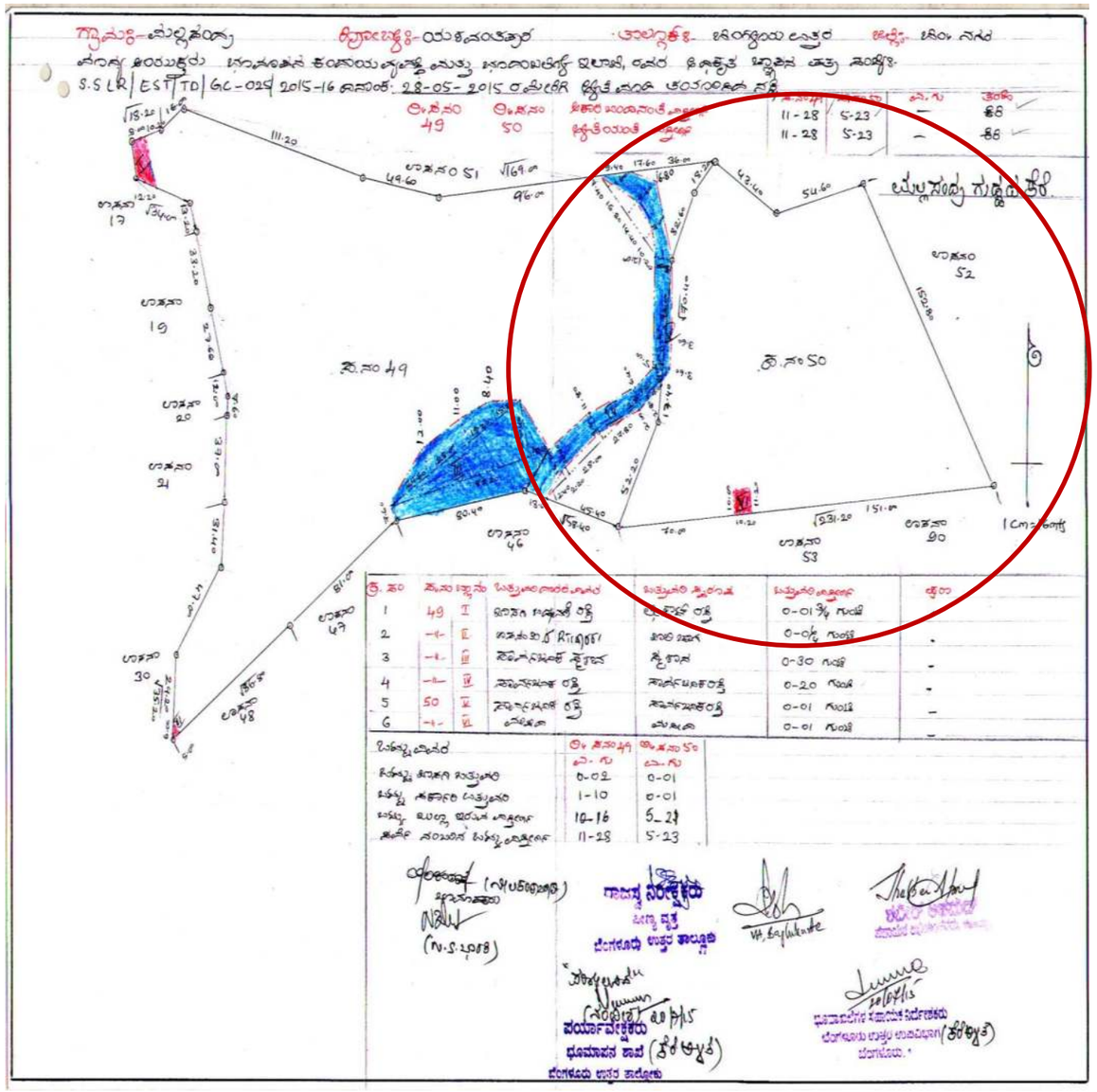

SSLR surveyed lake map was downloaded from http://landrecords.karnataka.gov.in/revenuemaps/lakesurvey.aspx

Lake Name: Mallasandra Lake -2 **Date of Visit:** 19.12.2015

BASIC INFORMATION			
Other Name: Mallasandra Gudde lake	**EMPRI Code:** BUBNYPmls_kr6-178		**Maximum Depth** (m): **3**
District Name: Bengaluru Urban	**MI Tank Reg. No.:** Nil		
Taluk Name: Bengaluru North	**Year of Creation:** ≈1958		**Geographical Coordinates**
Hobli Name: Yeshwanthpura	**Year of Rejuvenation :** Nil		**Lat.** 13°03'27.7"**N**
Village Name	**Survey No.**	**Extent Area (A-G)**	**Source**	**Long.**77°31'02.2"**E**
Mallasandra	49	11.28	RTC	**Preservation Authority**
Total Extent (A-G)		11.28	-	BDA

MORPHOLOGY	WATER QUALITY		HYDROLOGY
Elevation (m) : 903	**Temperature** (°C)	Dry	**Status :** Polluted
Inlet Drain : Nil	**pH**	Dry	**Type** : Seasonal
Waste weir : Nil	**Conductivity** (µS/cm)	Dry	**Source of water :** Rain water
Sluice gate : 1	**Light Transparency** (m)	Dry	**Upstream water body :** Nil
Fence : Mesh	**TSS** (mg/l)	Dry	
	TDS (mg/l)	Dry	
Culverts : Nil	**Turbidity** (NTU)	Dry	**Downstream water body :** Nil
Check dam : Nil	**DO** (mg/l)	Dry	
Road : 1	**BOD** (mg/l)	Dry	
Surrounding Area: Settlement, vacant land & Mallasandra lake-2 (adjacent lake)	**COD** (mg/l)	Dry	
	TKN (mg/l)	Dry	**Nature of Catchment** :Urban
	Phosphate (mg/l)	Dry	
	Total Coliform (MPN/100ml)	Dry	**Date of Visit:** 22.11.17

BIOTIC DATA	SOCIO-ECONOMIC VALUE
Vegetation Cover : Partial	**Drinking Water** : Not Observed
Vegetation Type : Terrestrial & aquatic	**Washing** : Not Observed
Aquatic Flora : Emergent	**Bathing** : Not Observed
Fauna :Birds, butterfly & dragonfly	**Livestock Management :** Yes
	Irrigation : Not Observed
	Fishing : Not Observed
Amphibian : Not Observed	**Cultural Activities** : Not Observed
Reptile : Not Observed	**Recreational Activity** : Not Observed
Mammals : Cattle	**Others Uses** : Not Observed

THREATS	
Direct Point Source Pollutants	: Dumping of garbage, C&D, Poultry & plastic wastes
Indirect Point Source Pollutants	: No
Quantity of Sewage Inflow (Cumecs**) :** No	
Encroachment	: Road (1%)
Soil Excavation	: Nil
Weeds	:Partial (*Ipomea* sp, *Parthenium* sp)

Lake Name: Mallasandra Lake -2

Conservation Strategies		
S.No.	**Issues**	**Strategies**
1	Dumping of garbage, C&D, Poultry & plastic wastes	Fence the lake and create awareness



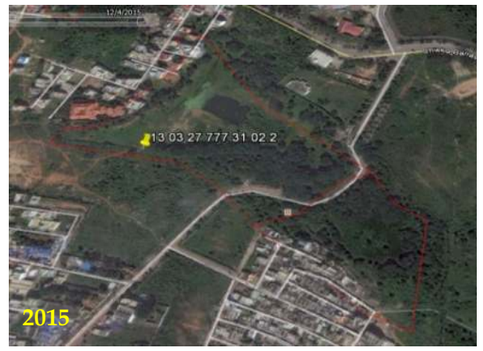







EMPRI Cartography for Mallasandra Lake -2

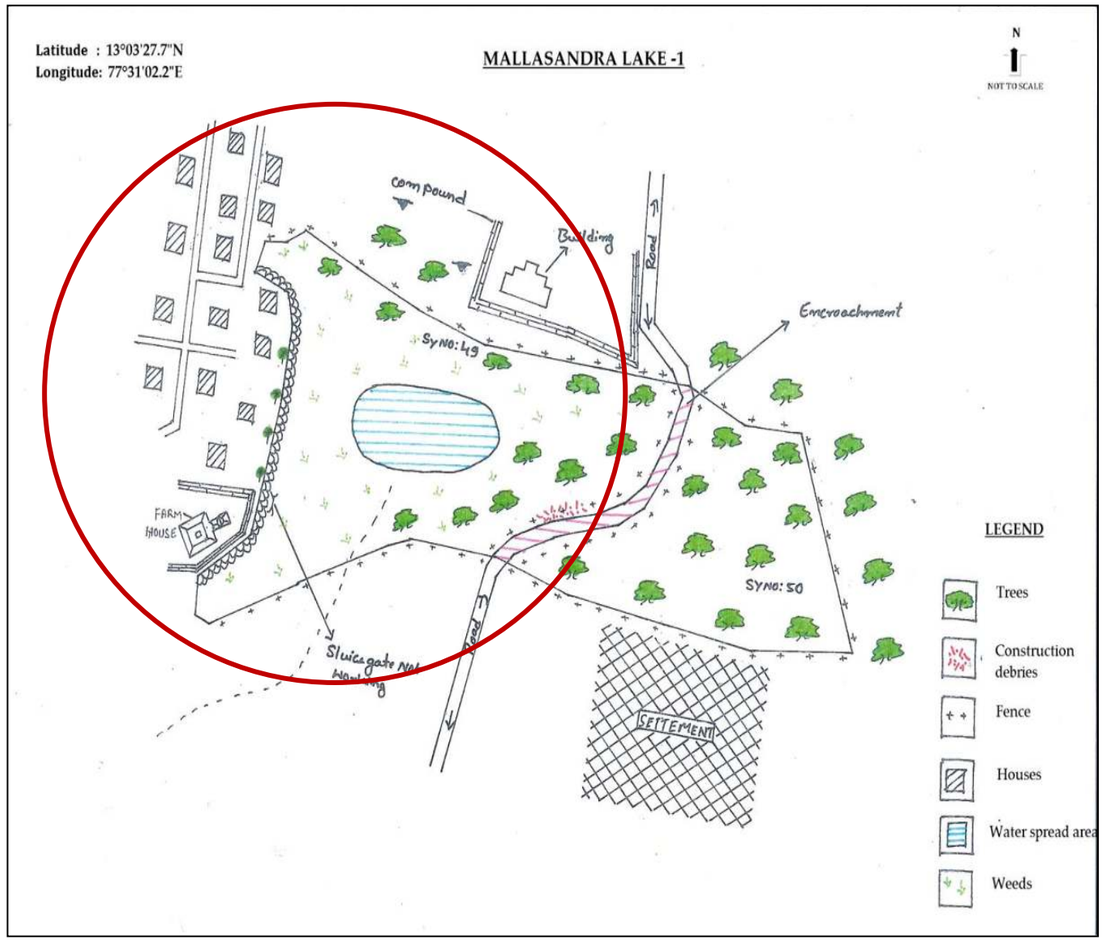

Disclaimer:

- Lake Cartography is for visual purpose only, which describes the features at the time of visit and not to scale.
- Encroachment of lake is only indicative. It needs to be verified with Department of Survey Settlement and Land Records (SSLR), Government of Karnataka.
- This is put out for general information of public at large, so the information is not usable to determine any boundary. Accordingly, the map information is indicative & user shall oneself verify as per prescribed legal procedure the actual boundaries of the survey number. No claim based on this information shall be entertained by the Government or any of its Departments.
- This information is for indicative purpose and is not usable for any legal purposes. Any use by anyone shall be at their own risk and cost.

EMPRI

SSLR Surveyed Map for Mallasandra Lake -2

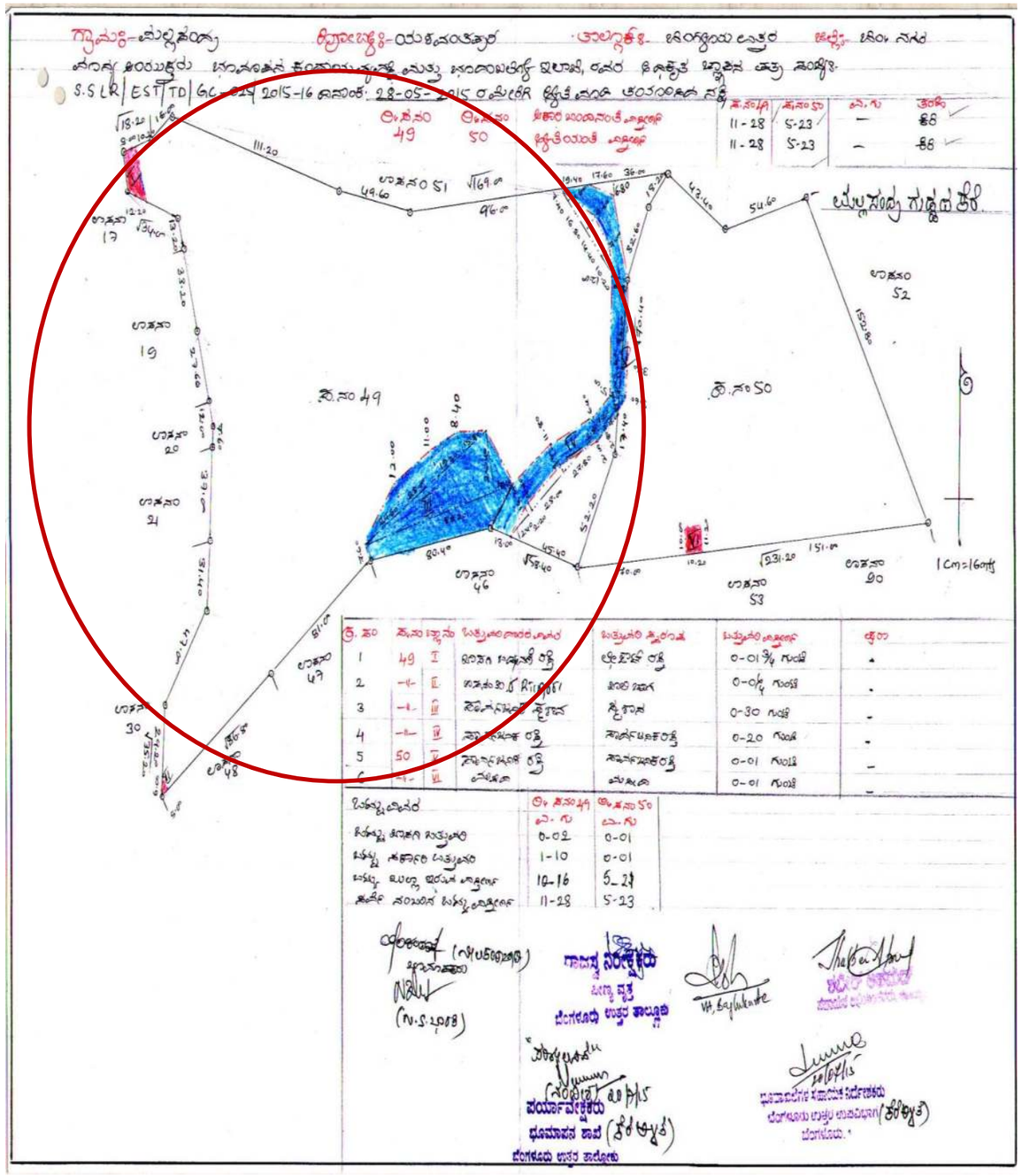

SSLR surveyed lake map was downloaded from http://landrecords.karnataka.gov.in/revenuemaps/lakesurvey.aspx

Lake Name: Mallathahalli Lake **Date of Visit:** 23.12.2015

BASIC INFORMATION			
Other Name : Nil	**EMPRI Code** : BUBNYPmlt_kr7-185		**Maximum Depth** (m) : 3
District Name: Bengaluru Urban	**MI Tank Reg. No.** : Nil		
Taluk Name : Bengaluru North	**Year of Creation** : ≈1903		**Geographical Coordinates**
Hobli Name : Yeshwanthpur	**Year of Rejuvenation** : 2011		
Village Name	**Survey No.**	**Extent Area (A-G)**	**Source**	**Lat.** 12° 57'53.9" **N**
Mallathahalli	101	50.38	RTC	**Long.** 77°29'35.1"**E**
Giddadakonenahalli	6	20.08		**Preservation Authority**
	26	1.09		
Total Extent (A-G)		**72.15**	-	BDA

MORPHOLOGY	WATER QUALITY	Inlet	HYDROLOGY
Elevation (m) : 848	**Temperature** (°C)	24.4	**Status** : Polluted
Inlet Drain : 6	**pH**	7.5	**Type** : Perennial
Waste weir : 1	**Conductivity** (µS/cm)	986	**Source of water:** Rain & Drain fed
Sluice gate : 1	**Light Transparency** (m)	UM	
Fence : Completely fenced	**TSS** (mg/l)	18	
	TDS (mg/l)	1096	
	Turbidity (NTU)	12	**Upstream water body:** Vishwa Nidam lake
Culverts : 4	**DO** (mg/l)	4.1	
Check dam : Nil	**BOD** (mg/l)	21.6	**Downstream water body:** Bandimatta Hosakere lake
Road : 1	**COD** (mg/l)	160	
	TKN (mg/l)	22	**Nature of Catchment :** Urban
Surrounding Area: Settlement , Agriculture land & Layout	**Phosphate** (mg/l)	4	
	Total Coliform (MPN/100ml)	>1600	UM is Unable to Measure due to weeds
	Water Class	**D**	**Date of Sampling :** 22.11.17

BIOTIC DATA	SOCIO-ECONOMIC VALUE
Vegetation Cover : Partial	**Drinking Water** : Not Observed
Vegetation Type : Growing on Bank, Aquatic	**Washing** : Not Observed
Aquatic Flora : Emergent	**Bathing** : Not Observed
Fauna : Birds (Pond heron, sandpiper, parrot, purple moorhen, eagle), Butterfly & Dragonfly	**Livestock Management** : Yes
	Irrigation : Not Observed
	Fishing : Yes
Amphibian : Not Observed	**Cultural Activities** : Yes (Idol Immersion)
Reptile : Not Observed	**Recreational Activity** : Yes
Mammals : Cattle	**Others Uses** : Not Observed

THREATS	
Direct Point Source Pollutants	: Dumping of Garbage & C&D wastes
Indirect Point Source Pollutants	: Sewage
Quantity of Sewage Inflow (Cumecs)	: Unable to Measure due to weeds
Encroachment	: Nil
Soil Excavation	: Nil
Weeds	: Partial (*Ipomea* sp, algae)

Lake Name: Mallathahalli Lake

Conservation Strategies		
S.No.	**Issues**	**Strategies**
1	Dumping of Garbage & C&D wastes	Fence the lake and create awareness
2	Sewage inflow	Provide UGD to the surrounding area and connect it to STP



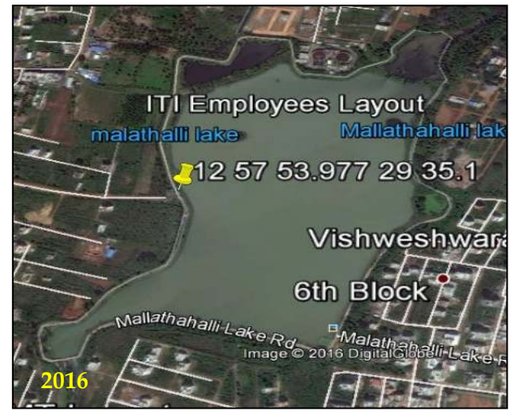







EMPRI Cartography for Mallathahalli Lake

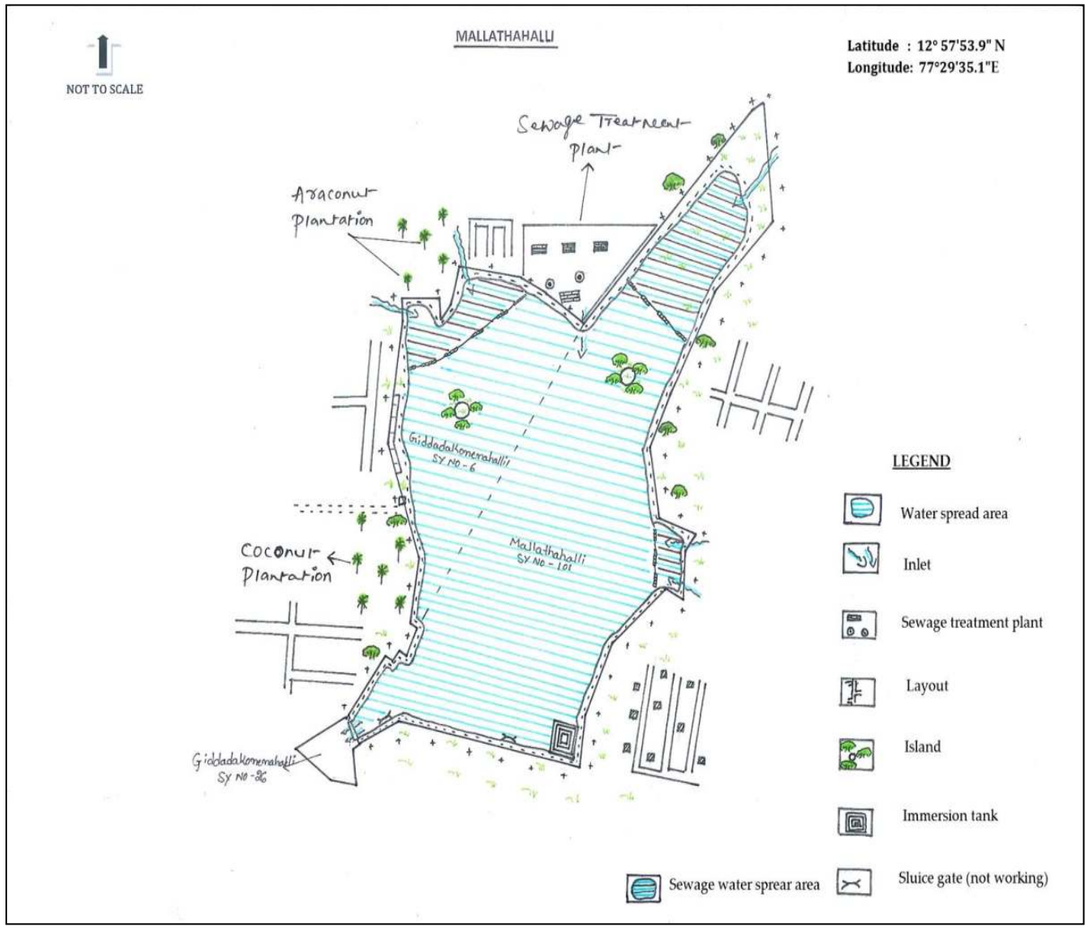

Disclaimer:

- Lake Cartography is for visual purpose only, which describes the features at the time of visit and not to scale.
- Encroachment of lake is only indicative. It needs to be verified with Department of Survey Settlement and Land Records (SSLR), Government of Karnataka.
- This is put out for general information of public at large, so the information is not usable to determine any boundary. Accordingly, the map information is indicative & user shall oneself verify as per prescribed legal procedure the actual boundaries of the survey number. No claim based on this information shall be entertained by the Government or any of its Departments.
- This information is for indicative purpose and is not usable for any legal purposes. Any use by anyone shall be at their own risk and cost.

EMPRI

SSLR Surveyed Map for Mallathahalli Lake

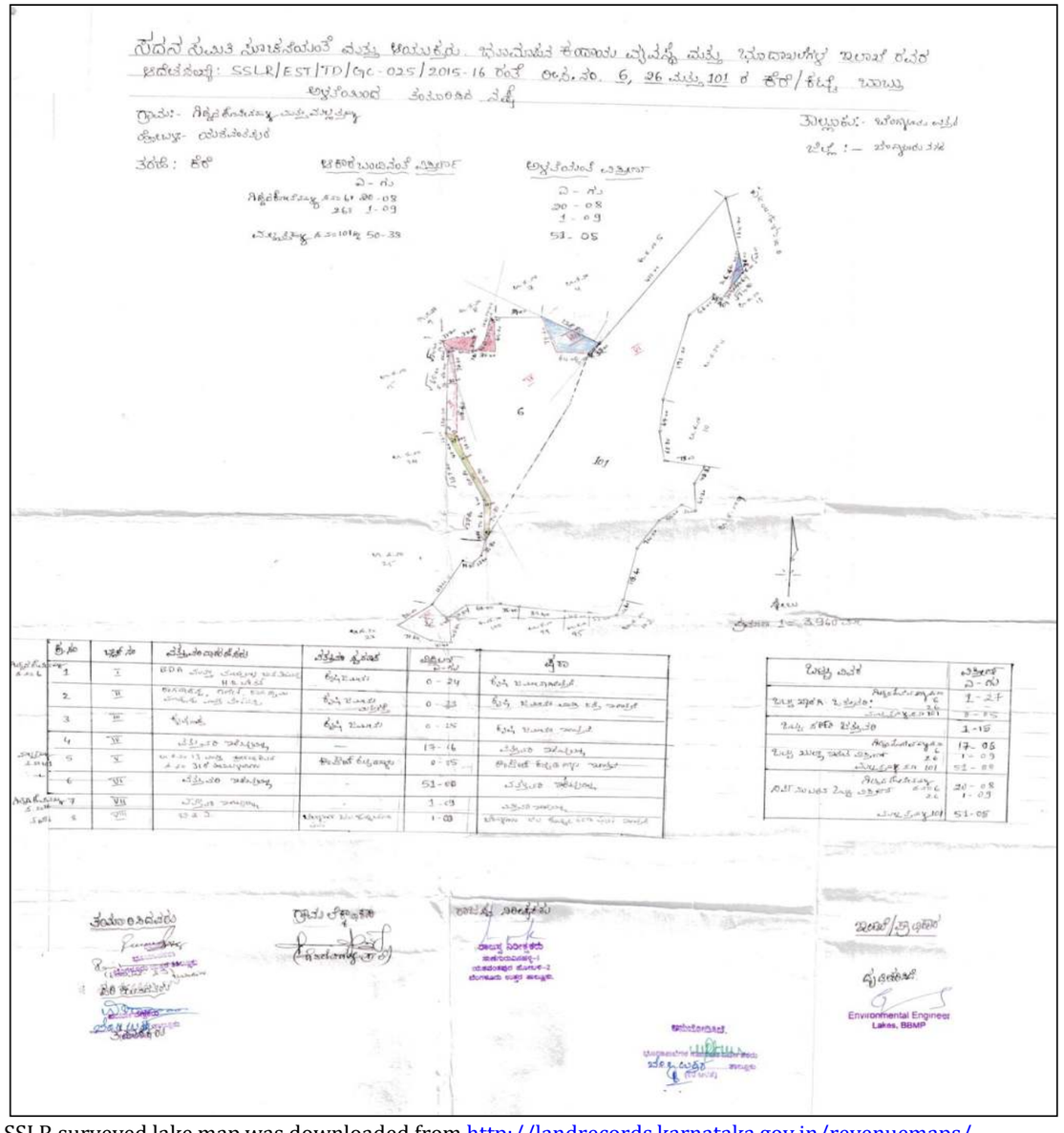

SSLR surveyed lake map was downloaded from http://landrecords.karnataka.gov.in/revenuemaps/lakesurvey.aspx

Lake Name: Manganahalli Lake-*1* **Date of Visit:** 15.07.2015

BASIC INFORMATION			
Other Name : Haranakatte, Avarnakatte	**EMPRI Code:** BUBNYPmng_kr1-186		**Maximum Depth** (m): 3
District Name: Bengaluru Urban	**MI Tank Reg. No.** : Nil		
Taluk Name: Bengaluru North	**Year of Creation** : ≈1957		**Geographical Coordinates**
Hobli Name: Yeshwanthpura	**Year of Rejuvenation :** 2015		**Lat.**12° 57' 28.5"**N**
Village Name	**Survey No.**	**Extent Area (A-G)**	**Source**	**Long.**77° 28' 19.6"**E**
Manganahalli	43	6.22	RTC	**Preservation Authority**
Total Extent (A-G)		**6.22**	**-**	BDA

MORPHOLOGY		WATER QUALITY		HYDROLOGY
Elevation(m) : 842		**Temperature** (°C)	24.4	**Status** : Polluted
Inlet Drain : 3		**pH**	8.7	**Type** : Perennial
Waste weir : 1		**Conductivity (µS/cm)**	1180	**Source of water** : Rain & Drain fed
Sluice gate : No		**Light Transparency** (m)	0.09	**Upstream water body:** Nil
Fence: Complete mesh fence		**TSS** (mg/l)	89.2	
		TDS (mg/l)	590	
		Turbidity (NTU)	1	**Downstream water body:** Ramasandra Chikkakere
Culverts : 1		**DO** (mg/l)	1.6	
Check dam : Nil		**BOD** (mg/l)	4.2	
Road : 1 Mud		**COD** (mg/l)	28.9	
Surrounding Area : BDA's SMV Layout, Nice road & Manganahalli lake -2		**TKN** (mg/l)	7	**Nature of Catchment** : Urban
		Phosphate (mg/l)	2	
		Total Coliform (MPN/100ml)	220	**Date of Sampling :** 22.11.17

BIOTIC DATA	SOCIO-ECONOMIC VALUE
Vegetation Cover: Partial	**Drinking Water** : Not Observed
Vegetation Type : Aquatic, terrestrial	**Washing** : Not Observed
Aquatic Flora: Emergent, Free Float.	**Bathing** : Not Observed
Fauna : Birds	**Livestock Management** : Not Observed
	Irrigation : Not Observed
	Fishing : Not Observed
Amphibian : Not Observed	**Cultural Activities** : Not Observed
Reptile : Not Observed	**Recreational Activity** : Idol Immersion
Mammals : Not Observed	**Others Uses** : Not Observed

THREATS	
Direct Point Source Pollutants	: Nil
Indirect Point Source Pollutants	: No
Quantity of Sewage Inflow (Cumecs**)**	: No
Encroachment	: SMV Layout & Nice road (25-30%)
Soil Excavation	: Nil
Weeds	: Partial (*Cyperus articulates*, algae)

Lake Name: Manganahalli Lake-*1*

Conservation Strategies		
S.No.	**Issues**	**Strategies**
-	-	-









EMPRI Cartography for Manganahalli Lake-*1*

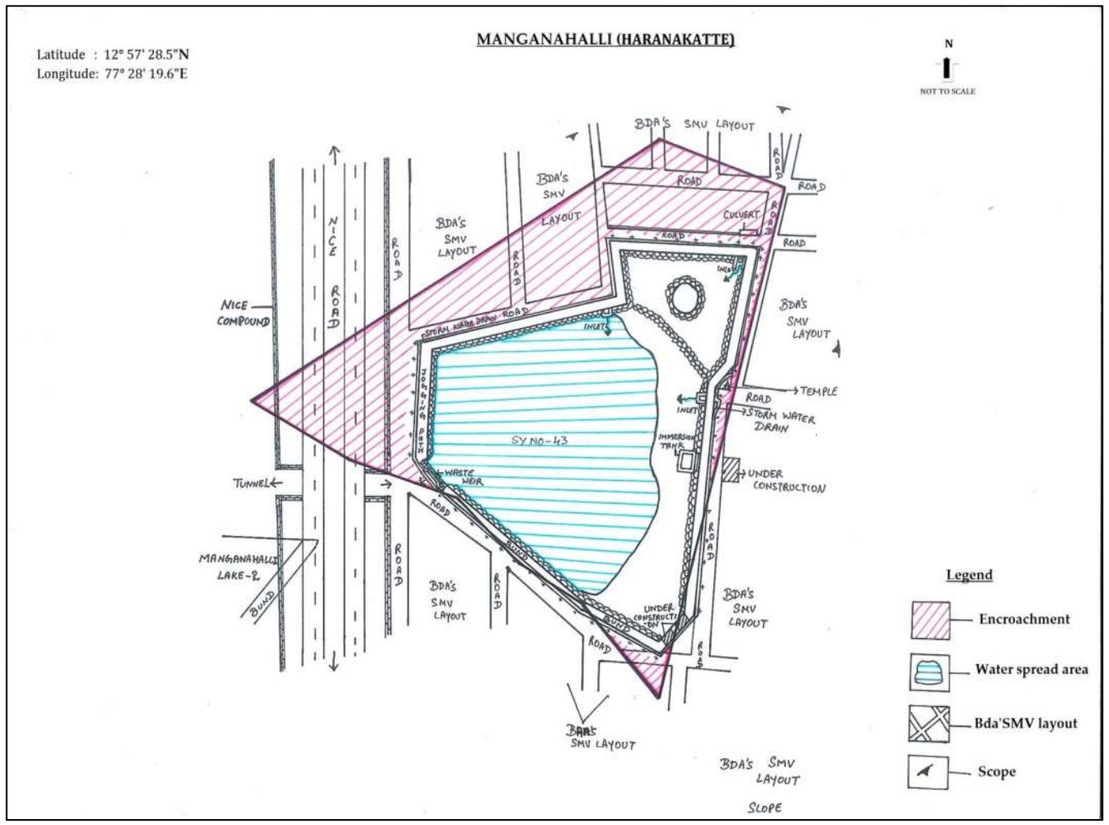

Disclaimer:

- Lake Cartography is for visual purpose only, which describes the features at the time of visit and not to scale.
- Encroachment of lake is only indicative. It needs to be verified with Department of Survey Settlement and Land Records (SSLR), Government of Karnataka.
- This is put out for general information of public at large, so the information is not usable to determine any boundary. Accordingly, the map information is indicative & user shall oneself verify as per prescribed legal procedure the actual boundaries of the survey number. No claim based on this information shall be entertained by the Government or any of its Departments.
- This information is for indicative purpose and is not usable for any legal purposes. Any use by anyone shall be at their own risk and cost.

EMPRI

SSLR Surveyed Map for Manganahalli Lake-*1*

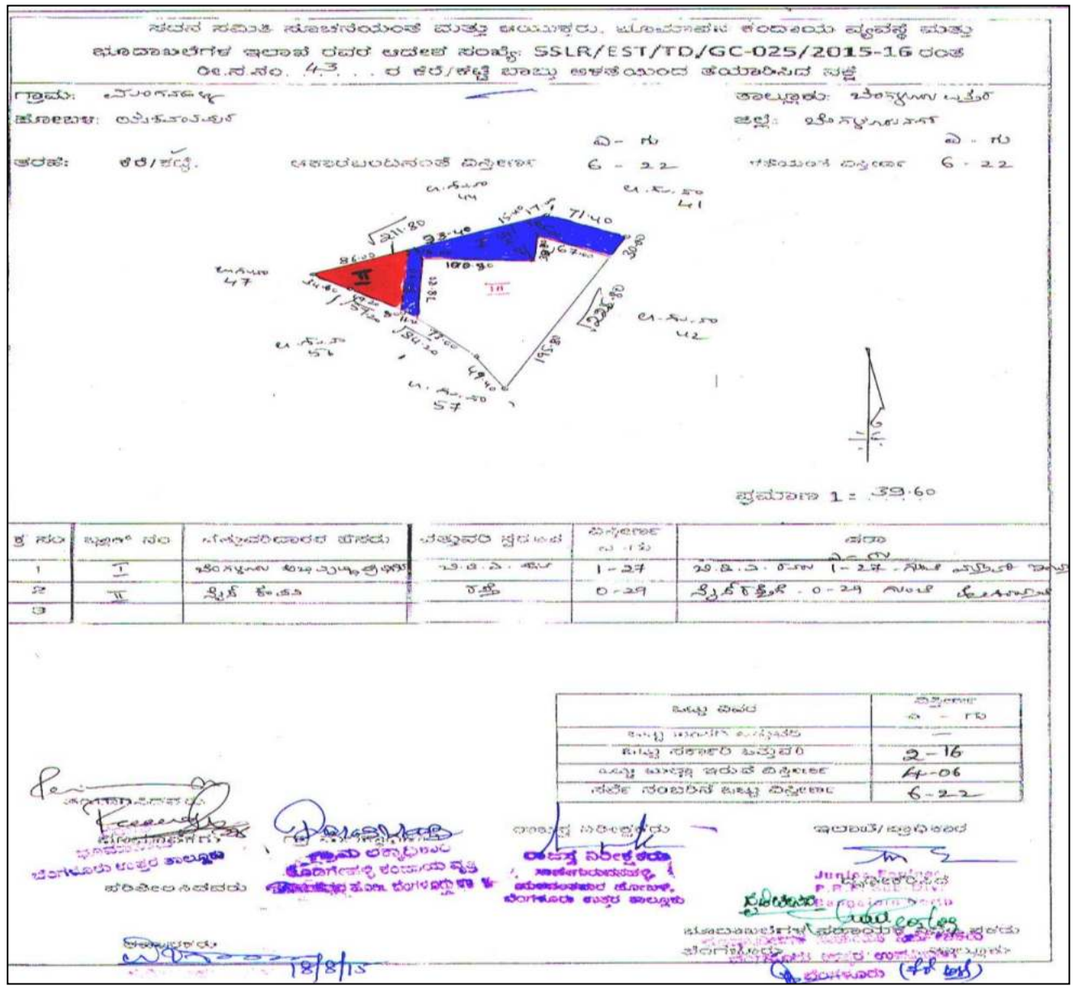

SSLR surveyed lake map was downloaded from http://landrecords.karnataka.gov.in/revenuemaps/lakesurvey.aspx

Lake Name: Manganahalli Lake-2 **Date of Visit:** 15.07.2015

BASIC INFORMATION				
Other Name: Badakukere, Vodekatte		**EMPRI Code:** BUBNYPmng_kr2-187		**Maximum Depth** (m): 3.2
District Name: Bengaluru Urban		**MI Tank Reg. No.:** Nil		
Taluk Name: Bengaluru North		**Year of Creation:** ≈1957		**Geographical Coordinates**
Hobli Name: Yeshwanthpura		**Year of Rejuvenation :** Nil		**Lat.** 12° 57' 23.7"**N**
Village Name	**Survey No.**	**Extent Area (A-G)**	**Source**	**Long.**77° 28' 10.7"**E**
Manganahalli	48	4.00	RTC	**Preservation Authority**
Total Extent (A-G)		**4.00**	**-**	BBMP

MORPHOLOGY		WATER QUALITY		HYDROLOGY
Elevation(m)	: 838	**Temperature** (°C)	17.3	**Status** : Polluted
Inlet Drain	: 2	**pH**	8.5	**Type** : Perennial
Waste weir	: 1	**Conductivity** (µS/cm)	1322	**Source of water** : Rain & Drain fed
Sluice gate	: Nil	**Light Transparency** (m)	0.09	**Upstream water body:** Manganahalli Lake 1
Fence	: Nil	**TSS** (mg/l)	62	
		TDS (mg/l)	520	
Culverts	: Nil	**Turbidity** (NTU)	480	**Downstream water body:** Nil
Check dam	: Nil	**DO** (mg/l)	0.2	
Road	:1+1 Mud	**BOD** (mg/l)	34.8	
Surrounding Area: Settlement, Agriculture land , NICE road, Manganahalli lake-1		**COD** (mg/l)	148	
		TKN (mg/l)	28	**Nature of Catchment :** Peri Urban
		Phosphate (mg/l)	0.8	
		Total Coliform (MPN/100ml)	>1600	**Date of Sampling :** 22.11.17

BIOTIC DATA	SOCIO-ECONOMIC VALUE
Vegetation Cover : Partial	**Drinking Water** : Not Observed
Vegetation Type: Growing on Bank, aquatic	**Washing** : Not Observed
Aquatic Flora : Emergent, Submerged	**Bathing** : Not Observed
Fauna : Birds	**Livestock Management** : Yes
	Irrigation : Yes
	Fishing : Not Observed
Amphibian : Frog	**Cultural Activities** : Not Observed
Reptile : Not Observed	**Recreational Activity** : Not Observed
Mammals : Cow	**Others Uses** : Not Observed

THREATS
Direct Point Source Pollutants : Dumping of C&D debris
Indirect Point Source Pollutants : Sewage
Quantity of Sewage Inflow (Cumecs) **:** No flow through Storm water drain
Encroachment : Agricultural (5%)
Soil Excavation : No
Weeds :Partial(*Ipomea* sp, Banana lilly, *Parthenium* sp, *Lantana camera*)

Lake Name: Manganahalli Lake-2

Conservation Strategies		
S.No.	**Issues**	**Strategies**
1	Dumping of C&D debris	Fence the lake and create awareness



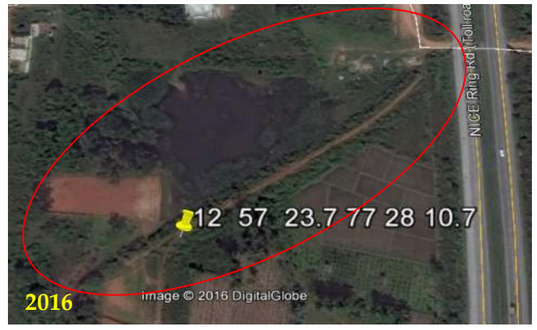







EMPRI Cartography for Manganahalli Lake-2

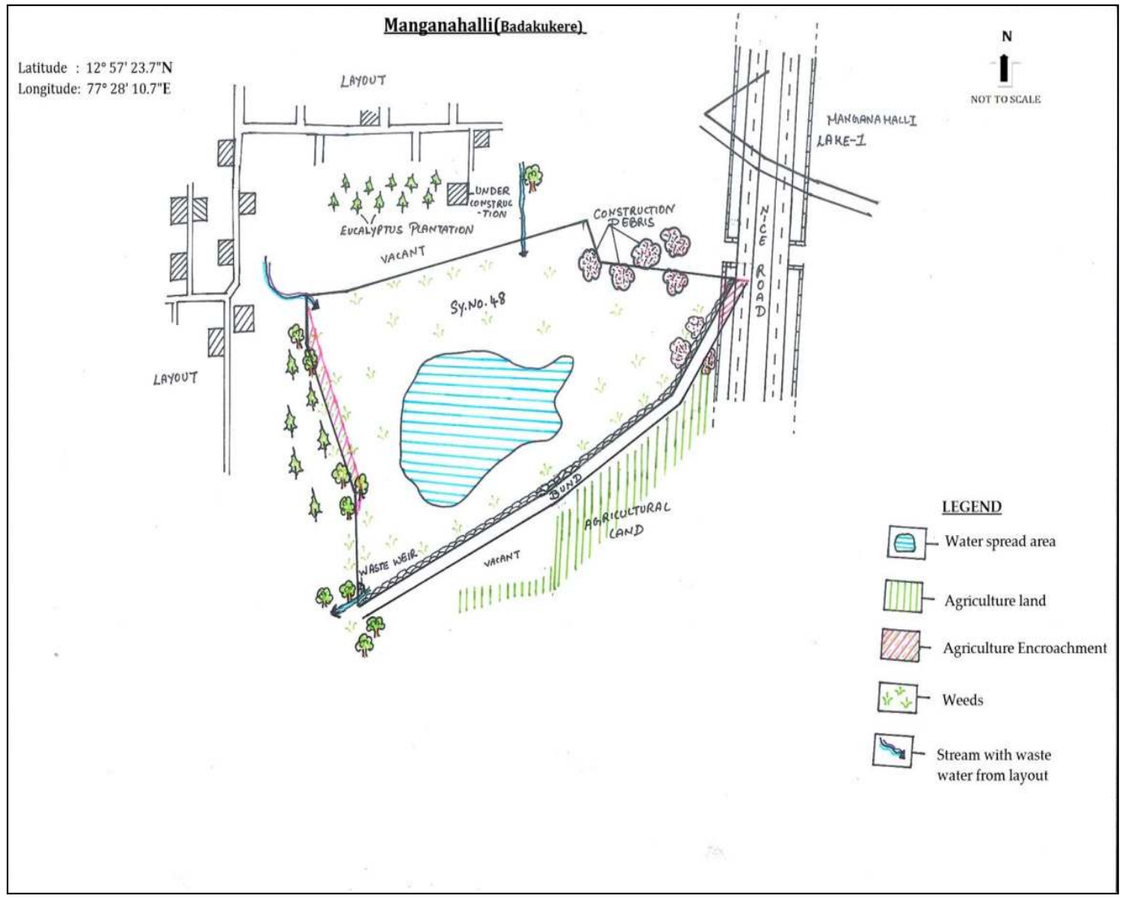

Disclaimer:

- Lake Cartography is for visual purpose only, which describes the features at the time of visit and not to scale.
- Encroachment of lake is only indicative. It needs to be verified with Department of Survey Settlement and Land Records (SSLR), Government of Karnataka.
- This is put out for general information of public at large, so the information is not usable to determine any boundary. Accordingly, the map information is indicative & user shall oneself verify as per prescribed legal procedure the actual boundaries of the survey number. No claim based on this information shall be entertained by the Government or any of its Departments.
- This information is for indicative purpose and is not usable for any legal purposes. Any use by anyone shall be at their own risk and cost.

EMPRI

SSLR Surveyed Map for Manganahalli Lake-2

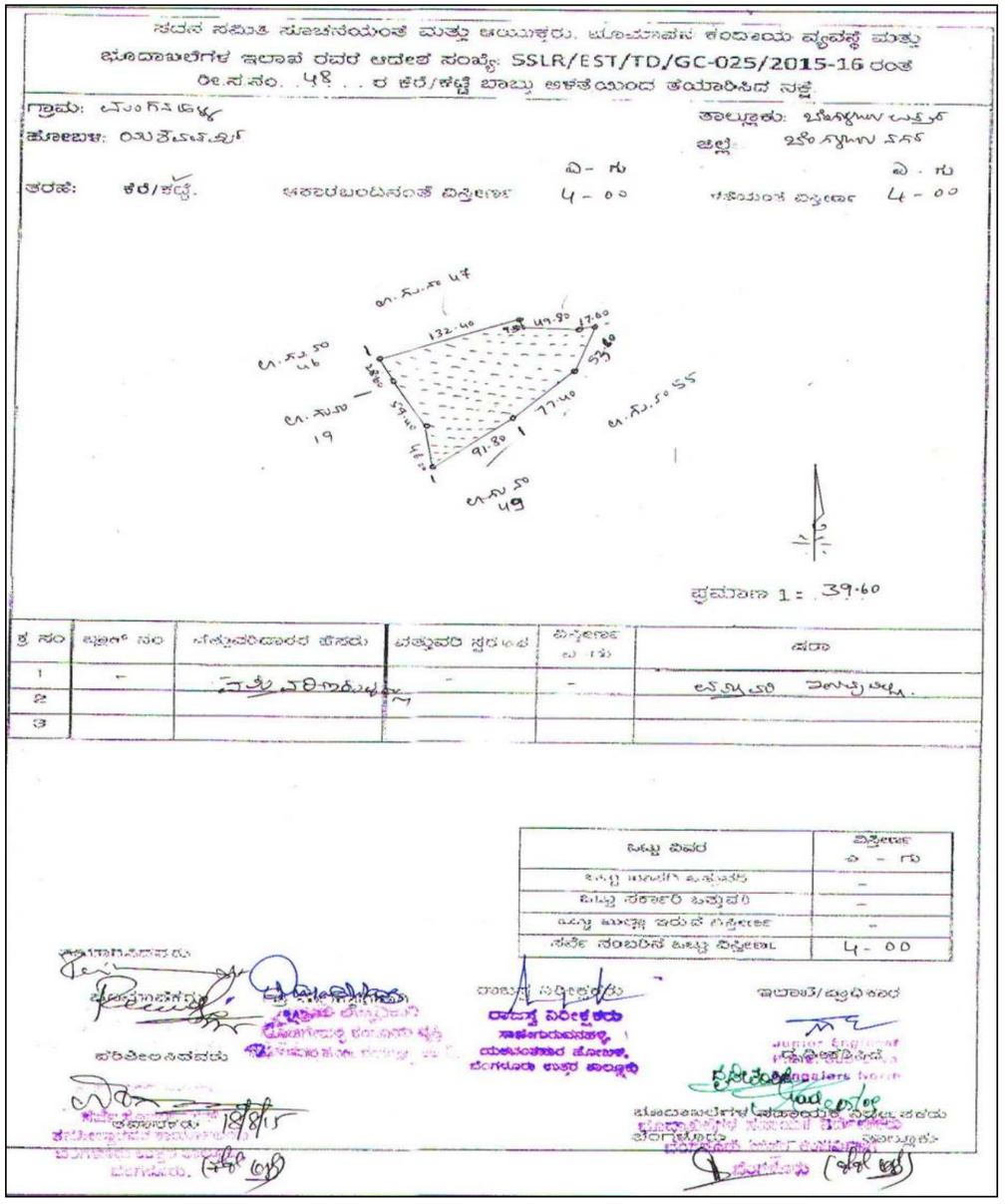

SSLR surveyed lake map was downloaded from http://landrecords.karnataka.gov.in/revenuemaps/lakesurvey.aspx

Lake Name: Nagarbhavi *Kere* **Date of Visit:** 30.06.2016

BASIC INFORMATION				
Other Name : Nil	**EMPRI Code** : BUBNYPngb_kr4-191			**Maximum Depth** (m) : 3
District Name: Bengaluru Urban	**MI Tank Reg. No.** : Nil			
Taluk Name : Bengaluru	**Year of Creation** : 1903			**Geographical Coordinates**
Hobli Name : Yeshwanthpura	**Year of Rejuvenation** : Nil			**Lat.** 12° 57' 52.4"**N**
Village Name	**Survey No.**	**Extent Area (A-G)**	**Source**	**Long** 77° 30' 31.4"**E**
Nagarbhavi	17	4.07	SSLR	**Preservation Authority**
Total Extent (A-G)		**4.07**	-	BDA

MORPHOLOGY	WATER QUALITY		HYDROLOGY
Elevation (m): 848	**Temperature** (°C)	23.2	**Status** : polluted
Inlet Drain : 1	**pH**	7.3	**Type** : Seasonal
Waste weir : 1	**Conductivity** (µS/cm)	1292	**Source of water** : Rain & drain
Sluice gate : 1	**Light Transparency** (m)	0.07	**Upstream water body:** Nil
Fence : Mesh	**TSS** (mg/l)	29	
	TDS (mg/l)	826	
	Turbidity (NTU)	84	**Downstream water body:** Vrishbhavathi River
Culverts : Nil	**DO** (mg/l)	0.2	
Check dam : Nil	**BOD** (mg/l)	15.4	
Road : 1	**COD** (mg/l)	64	
Surrounding Area: Vacant land and houses	**TKN** (mg/l)	59	**Nature of Catchment** : Urban
	Phosphate (mg/l)	1.4	**Date of Sampling** : 22.11.17
	Total Coliform (MPN/ 100ml)	>1600	

BIOTIC DATA	SOCIO-ECONOMIC VALUE
Vegetation Cover : Partially	**Drinking Water** : Not Observed
Vegetation Type : Growing on Bank	**Washing** : Not Observed
Aquatic Flora : Emergent	**Bathing** : Not Observed
Fauna : Butterfly, Birds & Dragonfly	**Livestock Management** : Not Observed
	Irrigation : Not Observed
	Fishing : Not Observed
Amphibian : Not Observed	**Cultural Activities** : Not Observed
Reptile : Not Observed	**Recreational Activity** : Not Observed
Mammals : Not Observed	**Others Uses** : Not Observed

THREATS
Direct Point Source Pollutants : Domestic Sewage
Indirect Point Source Pollutants : Sewage
Quantity of Sewage Inflow (Cumecs): No Flow through Storm water drain
Encroachment : Nil
Soil Excavation : Nil
Weeds : Partial

Lake Name: Nagarbhavi *Kere*

Conservation Strategies		
S.No.	**Issues**	**Strategies**
1	Sewage inflow through open drain covered with slabs	Provide UGD and connect to STP
2	Encroachment	Survey by the consent Authority & evict the encroachment









EMPRI Cartography for Nagarbhavi *Kere*

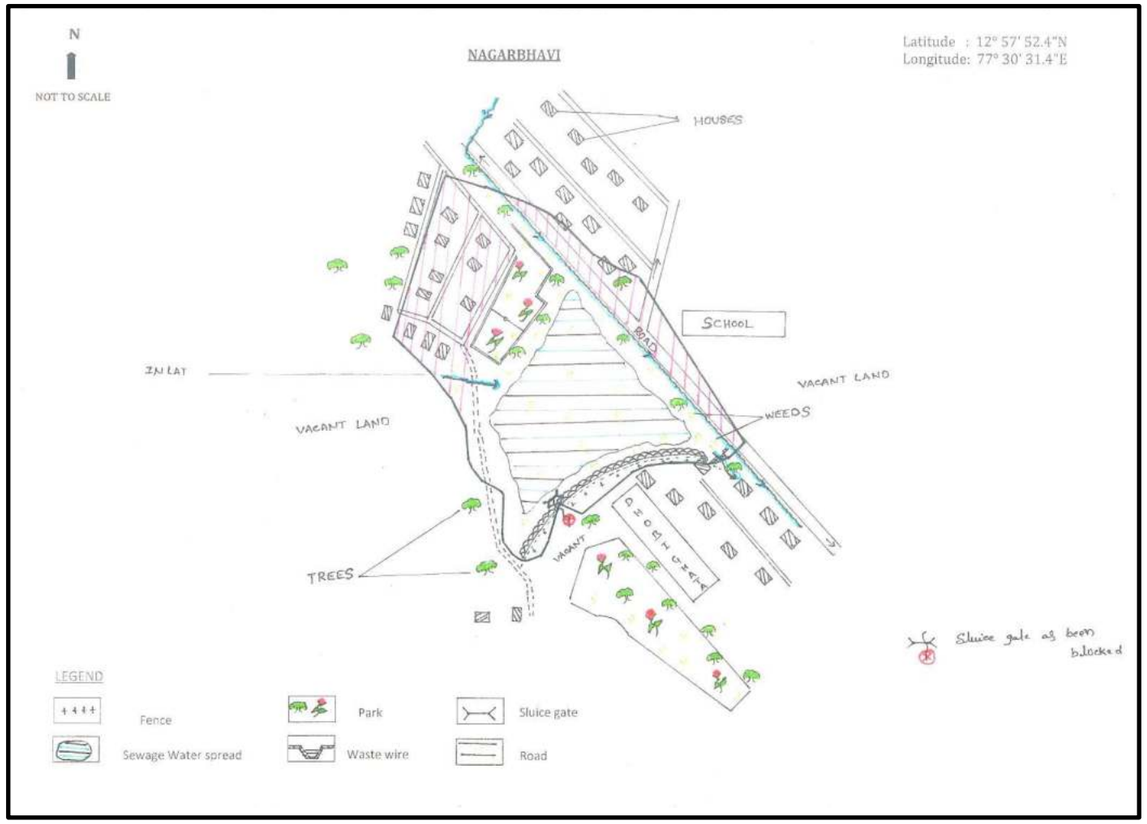

Disclaimer:

- Lake Cartography is for visual purpose only, which describes the features at the time of visit and not to scale.
- Encroachment of lake is only indicative. It needs to be verified with Department of Survey Settlement and Land Records (SSLR), Government of Karnataka.
- This is put out for general information of public at large, so the information is not usable to determine any boundary. Accordingly, the map information is indicative & user shall oneself verify as per prescribed legal procedure the actual boundaries of the survey number. No claim based on this information shall be entertained by the Government or any of its Departments.
- This information is for indicative purpose and is not usable for any legal purposes. Any use by anyone shall be at their own risk and cost.

EMPRI

Nagarbhavi *Kere* **in SSLR Village map**

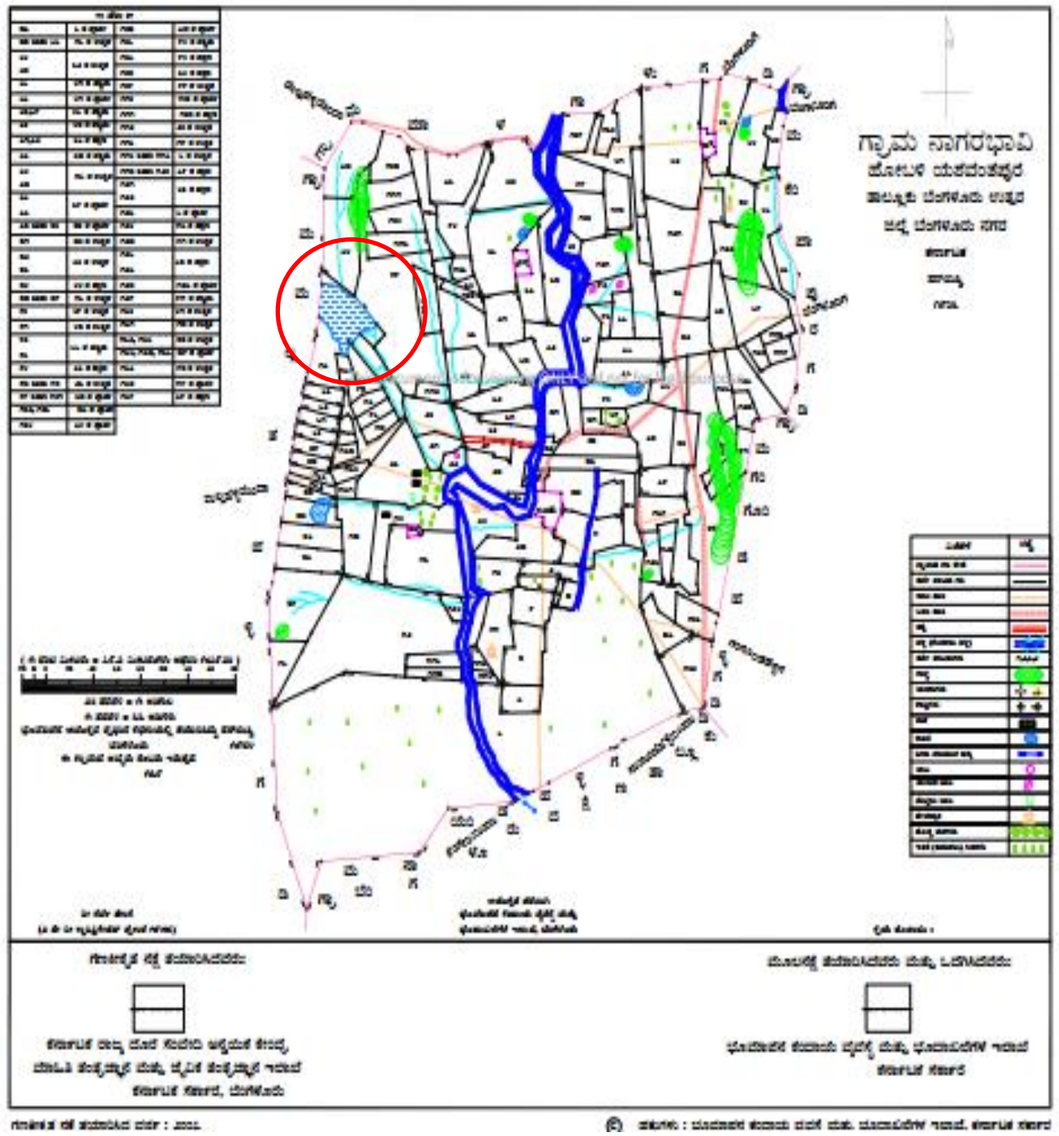

SSLR surveyed lake map was downloaded from http://landrecords.karnataka.gov.in/revenuemaps/lakesurvey.aspx

Lake Name: Nelagadiranahalli Lake **Date of Visit:** 17.12.2015

BASIC INFORMATION				
Other Name :Nil		**EMPRI Code:** BUBNYPnlk_kr2-194		**Maximum Depth** (m)**:** 2
District Name: Bengaluru Urban		**MI Tank Reg. No.:** Nil		
Taluk Name: Bengaluru North		**Year of Creation:**≈1958		**Geographical Coordinates**
Hobli Name: Yeshwanthpura		**Year of Rejuvenation :**Nil		**Lat.**13°01'36.1"**N**
Village Name	**Survey No.**	**Extent Area (A-G)**	**Source**	**Long.**77°30'14.2"**E**
Nelagadiranahalli	59	6.26	RTC	**Preservation Authority**
Total Extent (A-G)		**6.26**	**-**	BDA

MORPHOLOGY	WATER QUALITY	Inlet	HYDROLOGY
Elevation(m)**:** 907	**Temperature** (°C)	23.4	**Status :** Polluted
Inlet Drain :4	**pH**	7.5	**Type :** Perennial
Waste weir :1	**Conductivity** (µS/cm**)**	1256	**Source of water :** Rain & drain fed
Sluice gate :1	**Light Transparency** (m)	0.12	
Fence :Nil	**TSS** (mg/l)	26	**Upstream water body :** Nil
	TDS (mg/l)	620	
	Turbidity (NTU)	115	**Downstream water body:** Narasahalli *Kere*
Culverts :Nil	**DO** (mg/l)	3.2	
Check dam :Nil	**BOD** (mg/l)	20.4	
Road :1	**COD** (mg/l)	139	
Surrounding Area: Settlement, Layout& Buildings	**TKN** (mg/l)	27	**Nature of Catchment** :Urban
	Phosphate (mg/l)	2	
	Total Coliform (MPN/100ml)	>1600	**Date of Sampling :** 22.11.17

BIOTIC DATA	SOCIO-ECONOMIC VALUE
Vegetation Cover : Partial	**Drinking Water** : Not Observed
Vegetation Type: Terrestrial & aquatic	**Washing** : Not Observed
Aquatic Flora : Emergent, Floating	**Bathing** : Not Observed
Fauna : Birds, butterfly & dragonfly	**Livestock Management :** Yes
	Irrigation : Not Observed
	Fishing : Not Observed
Amphibian : Not Observed	**Cultural Activities** : Not Observed
Reptile : Not Observed	**Recreational Activity** : Not Observed
Mammals : Cattle	**Others Uses** : Not Observed

THREATS	
Direct Point Source Pollutants	: Garbage & Plastic dumping
Indirect Point Source Pollutants	: Sewage
Quantity of Sewage Inflow (Cumecs)	: Unable to Measure due to weeds
Encroachment	: Nil
Soil Excavation	: Nil
Weeds	: Partial

Lake Name: Nelagadiranahalli Lake

Conservation Strategies		
S.No.	**Issues**	**Strategies**
1	Sewage inflow	Provide UGD and connect to STP
2	Garbage & Plastic Waste	Fence the lake and create awareness









EMPRI Cartography for Nelagadiranahalli Lake

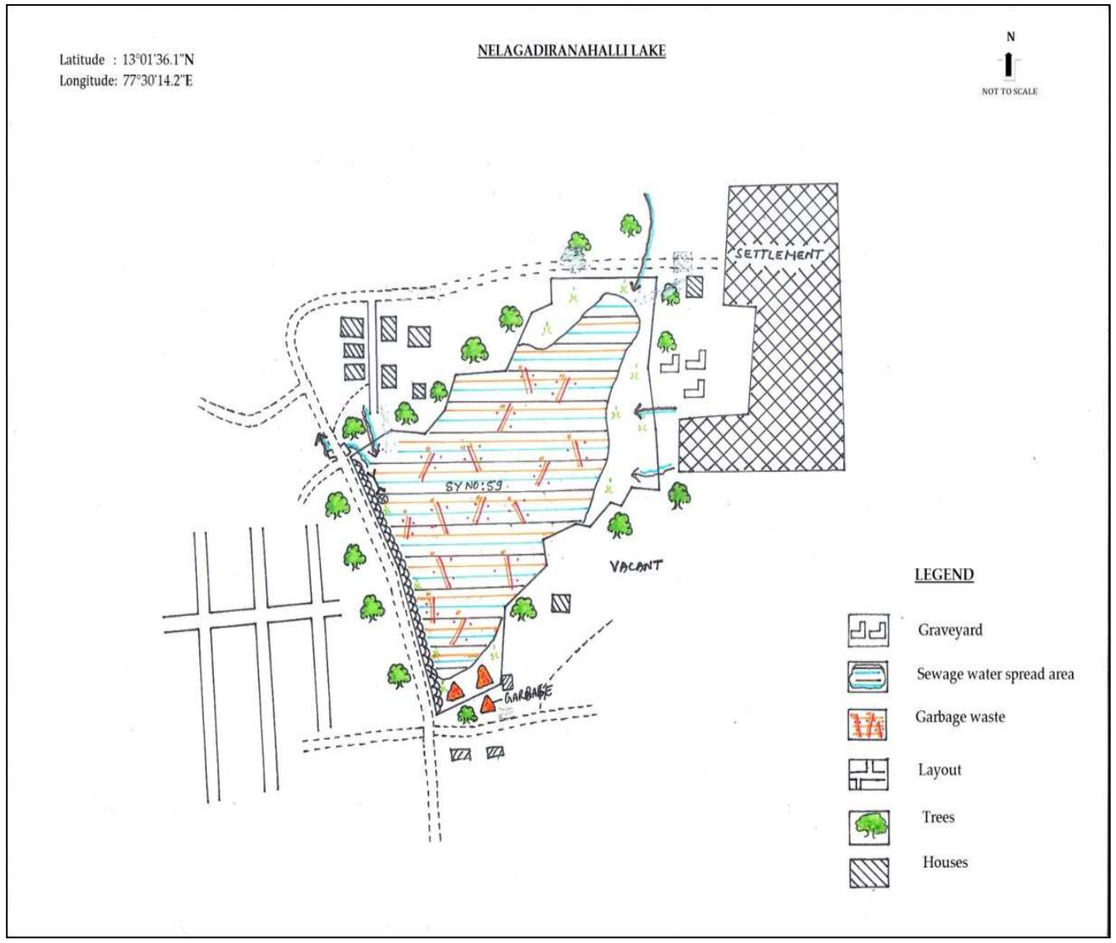

Disclaimer:

- Lake Cartography is for visual purpose only, which describes the features at the time of visit and not to scale.
- Encroachment of lake is only indicative. It needs to be verified with Department of Survey Settlement and Land Records (SSLR), Government of Karnataka.
- This is put out for general information of public at large, so the information is not usable to determine any boundary. Accordingly, the map information is indicative & user shall oneself verify as per prescribed legal procedure the actual boundaries of the survey number. No claim based on this information shall be entertained by the Government or any of its Departments.
- This information is for indicative purpose and is not usable for any legal purposes. Any use by anyone shall be at their own risk and cost.

EMPRI

SSLR Surveyed for Nelagadiranahalli Lake



SSLR surveyed lake map was downloaded from http://landrecords.karnataka.gov.in/revenuemaps/lakesurvey.aspx

Lake Name: Hosakere Valagere **Date of Visit:** 17.12.2015

BASIC INFORMATION				
Other Name: Hosakere		**EMPRI Code:** BUBNYPnlk_kr3-195		**Maximum Depth** (m)**:** 3
District Name: Bengaluru Urban		**MI Tank Reg. No.:** Nil		
Taluk Name: Bengaluru North		**Year of Creation:** ≈ 1958		**Geographical Coordinates**
Hobli Name: Yeshwanthpura		**Year of Rejuvenation :**2014-15		**Lat.**13°01'22.7"**N**
Village Name	**Survey No.**	**Extent Area (A-G)**	**Source**	**Long.**77°30'14.7"**E**
Nelagadiranahalli	62	19.22	RTC	**Preservation Authority**
Total Extent (A-G)		**19.22**	**-**	BDA

MORPHOLOGY	WATER QUALITY	Inlet	HYDROLOGY
Elevation(m)**:** 910	**Temperature** (°C	23.8	**Status** : Polluted
Inlet Drain : 7	**pH**	7.7	**Type** : Perennial
Waste weir : 1	**Conductivity (**µS/cm**)**	1692	**Source of water :** Rain water & Drain fed
Sluice gate : Nil	**Light Transparency** (m	0.03	**Upstream water body:** Nil
Fence : Mesh	**TSS** (mg/l)	68	
	TDS (mg/l)	980	
	Turbidity (NTU)	380	**Downstream water body:** Narasahalli *Kere*
Culverts : Nil	**DO** (mg/l)	2.1	
Check dam : Nil	**BOD** (mg/l)	16.1	
Road : 2	**COD** (mg/l)	144	
Surrounding Area: Settlement, Layout, Buildings, sheds, Factory & godowns	**TKN** (mg/l)	25	**Nature of Catchment** :Urban
	Phosphate (mg/l)	2	
	Total Coliform (MPN/100ml)	>1600	**Date of Sampling :** 22.11.17

BIOTIC DATA	SOCIO-ECONOMIC VALUE
Vegetation Cover : Partial	**Drinking Water** : Not Observed
Vegetation Type : Growing on Bank, aquatic plants	**Washing** : Not Observed
Aquatic Flora : Emergent	**Bathing** : Not Observed
Fauna : Birds, butterfly & dragonfly	**Livestock Management:** Yes
	Irrigation : Not Observed
	Fishing : Not Observed
Amphibian : Not Observed	**Cultural Activities** : Not Observed
Reptile : Not Observed	**Recreational Activity** : Not Observed
Mammals : Cow	**Others Uses** : Not Observed

THREATS	
Direct Point Source Pollutants	: Nil
Indirect Point Source Pollutants	: Sewage
Quantity of Sewage Inflow (Cumecs**)**	: Unable to Measure due to weeds
Encroachment	: Sheds & houses, factory (5%)
Soil Excavation	: Nil
Weeds	: Partial (Water hyacinth, *Alternanthera sessilis*, duck weed)

Lake Name: Hosakere Valagere

Conservation Strategies		
S.No.	**Issues**	**Strategies**
1	Sewage inflow	Provide UGD and connect to STP
2	Encroachment	Survey by consent authority & eviction of encroachment











EMPRI Cartography for Hosakere Valagere

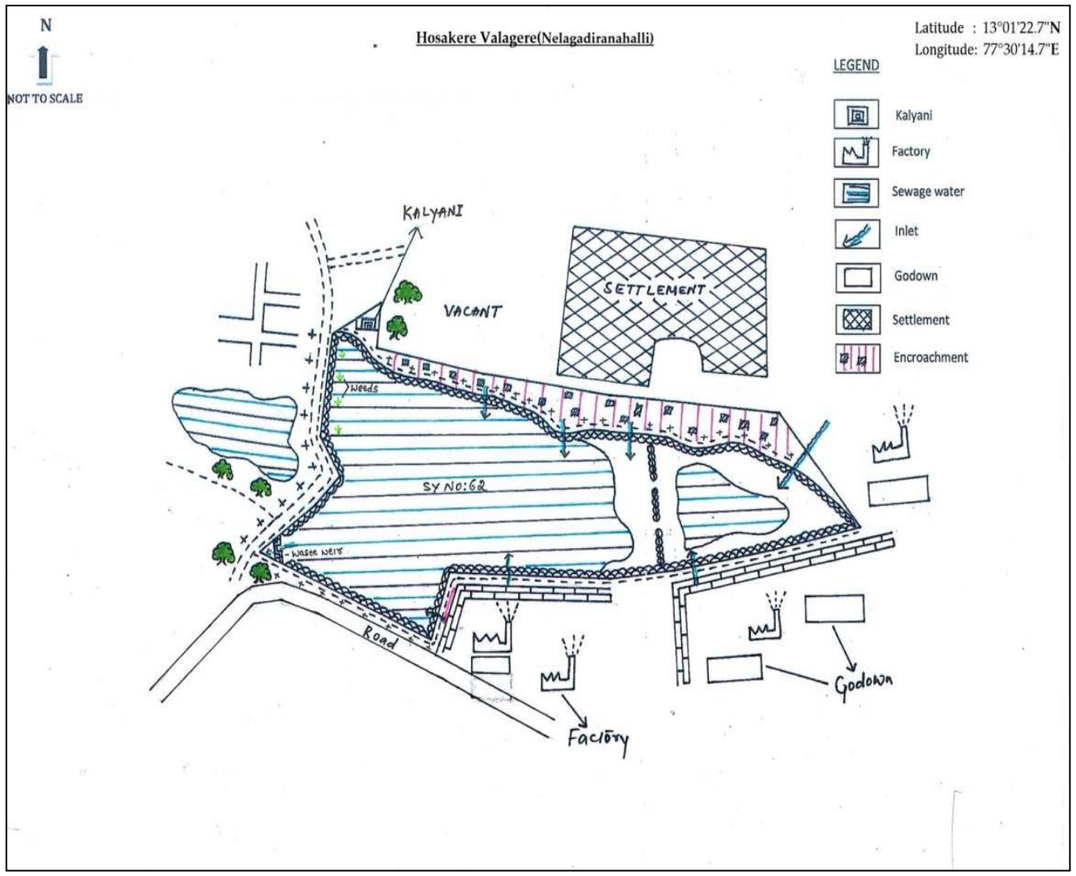

Disclaimer:

- Lake Cartography is for visual purpose only, which describes the features at the time of visit and not to scale.
- Encroachment of lake is only indicative. It needs to be verified with Department of Survey Settlement and Land Records (SSLR), Government of Karnataka.
- This is put out for general information of public at large, so the information is not usable to determine any boundary. Accordingly, the map information is indicative & user shall oneself verify as per prescribed legal procedure the actual boundaries of the survey number. No claim based on this information shall be entertained by the Government or any of its Departments.
- This information is for indicative purpose and is not usable for any legal purposes. Any use by anyone shall be at their own risk and cost.

EMPRI

SSLR Surveyed for Hosakere Valagere

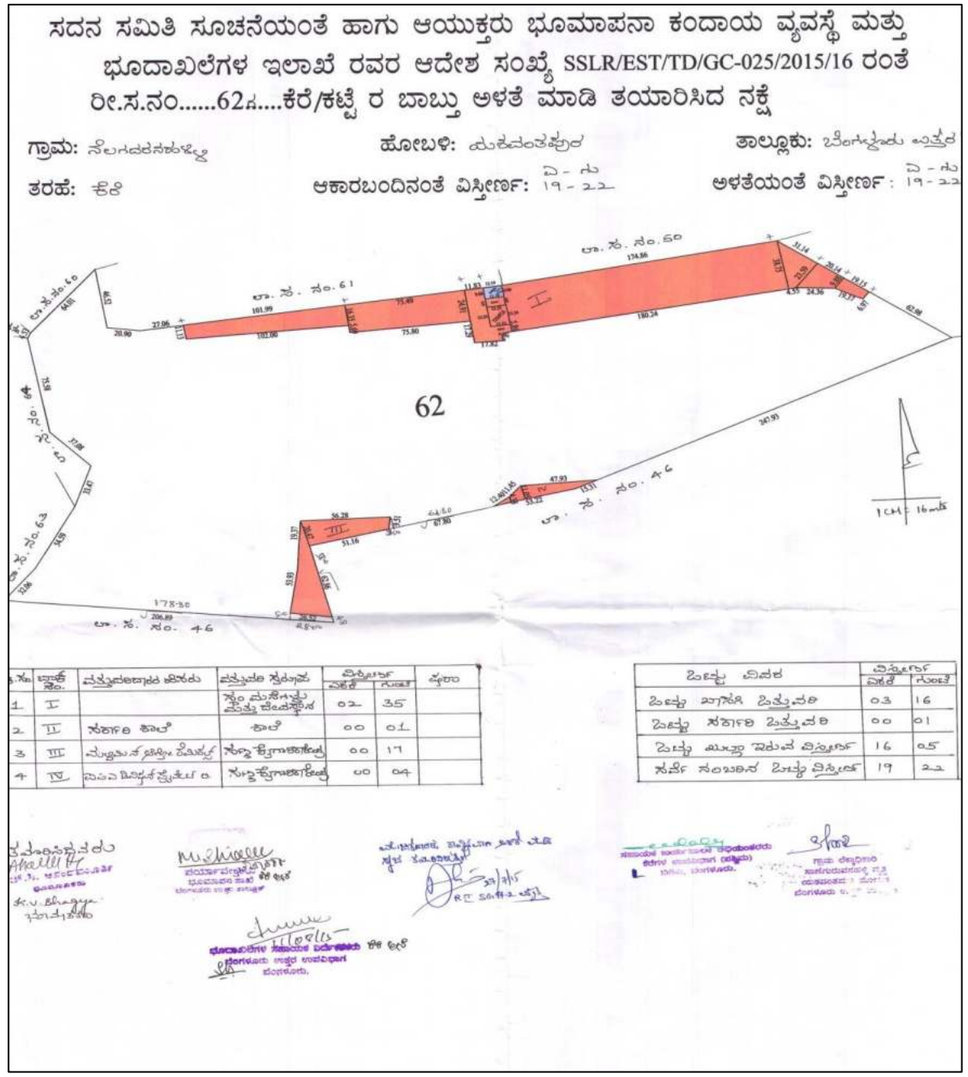

SSLR surveyed lake map was downloaded from http://landrecords.karnataka.gov.in/revenuemaps/lakesurvey.aspx

Lake Name: Narasahall*i* Lake **Date of Visit:** 17.12.2015

BASIC INFORMATION				
Other Name: Narasappanahalli *Kere*		**EMPRI Code:** BUBNYPnlk_kr4-196		**Maximum Depth** (m): 3
District Name: Bengaluru Urban		**MI Tank Reg. No.:** Nil		
Taluk Name: Bengaluru North		**Year of Creation:** ≈ 1958		**Geographical Coordinates**
Hobli Name: Yeshwanthpur		**Year of Rejuvenation :** 2014-15		
Village Name	**Survey No.**	**Extent Area (A-G)**	**Source**	**Lat.** 13°01'23.7"**N**
Nelagadiranahalli	89 & 90	24.31	RTC	**Long.**77°29'41.7"**E**
Karihobanahalli	40	27.13		**Preservation Authority**
Doddabidarakallu	24	1.20		
Total Extent (A-G)		**53.24**	**-**	BDA

MORPHOLOGY	WATER QUALITY	Inlet	HYDROLOGY
Elevation(m) : 896	**Temperature** (°C)	23.2	**Status:** Polluted
Inlet Drain : 3	**pH**	6.6	**Type:** Perennial
Waste weir : 1	**Conductivity** (µS/cm)	1901	**Source of water :**Rain & drain fed
Sluice gate : 2	**Light Transparency** (m)	0.24	
Fence : Nil	**TSS** (mg/l)	60	**Upstream water body:** Nelagadhiranahalli Hosakere & Nelagadhiranahalli *Kere*
	TDS (mg/l)	8.5	
	Turbidity (NTU)	277	
Culverts : Nil	**DO** (mg/l)	3.1	
Check dam : Nil	**BOD** (mg/l)	18	**Downstream water body:** Gangondanahalli *Kere*
Road : 2	**COD** (mg/l)	84	
Surrounding Area: Buildings, Plantation & Factory	**TKN** (mg/l)	28	**Nature of Catchment :**Urban
	Phosphate (mg/l)	2	
	Total Coliform (MPN/100ml)	>1600	**Date of Sampling :** 22.11.17

BIOTIC DATA	SOCIO-ECONOMIC VALUE	
Vegetation Cover : Partial	**Drinking Water**	: Not Observed
Vegetation Type : Growing on Bank, Aquatic plants	**Washing**	: Not Observed
Aquatic Flora : Emergent	**Bathing**	: Not Observed
Fauna: Birds, butterfly& dragonfly	**Livestock Management**	: Yes
	Irrigation	: Not Observed
	Fishing	: Not Observed
Amphibian : Not Observed	**Cultural Activities**	: Not Observed
Reptile : Not Observed	**Recreational Activity**	: Not Observed
Mammals : Cow	**Others Uses**	: Not Observed

THREATS	
Direct Point Source Pollutants	: No
Indirect Point Source Pollutants	: Sewage
Quantity of Sewage Inflow (Cumecs)	: Unable to Measure due to weeds
Encroachment	: Nil
Soil Excavation	: Nil
Weeds	: Partial (Water hyacinth, *Alternanthera sessilis*, *Cyperus articulatus*, *Parthenium* sp)

Lake Name: Narasahalli Lake

Conservation Strategies		
S.No.	**Issues**	**Strategies**
1	Sewage inflow	Provide UGD and connect to STP











EMPRI Cartography for Narasahalli Lake

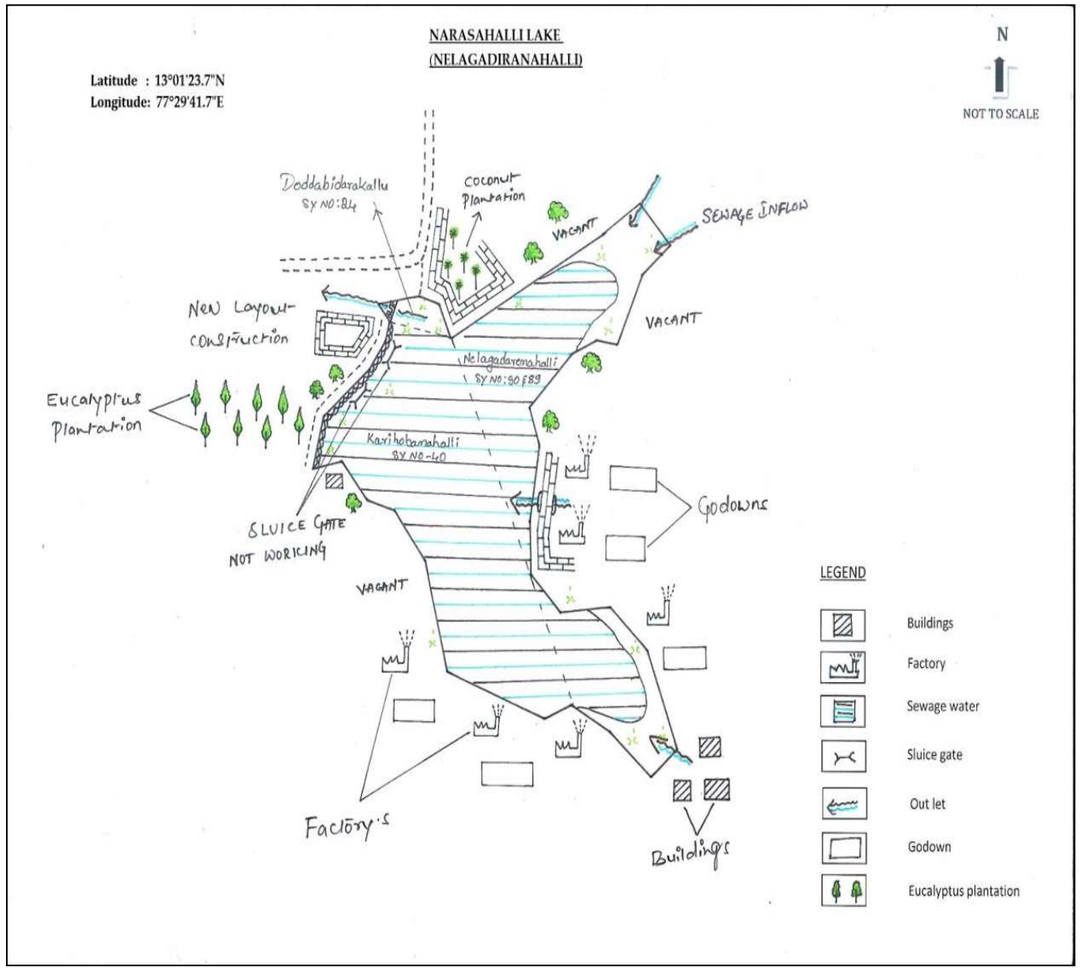

Disclaimer:

- Lake Cartography is for visual purpose only, which describes the features at the time of visit and not to scale.
- Encroachment of lake is only indicative. It needs to be verified with Department of Survey Settlement and Land Records (SSLR), Government of Karnataka.
- This is put out for general information of public at large, so the information is not usable to determine any boundary. Accordingly, the map information is indicative & user shall oneself verify as per prescribed legal procedure the actual boundaries of the survey number. No claim based on this information shall be entertained by the Government or any of its Departments.
- This information is for indicative purpose and is not usable for any legal purposes. Any use by anyone shall be at their own risk and cost.

EMPRI

SSLR Surveyed Map for Narasahalli Lake

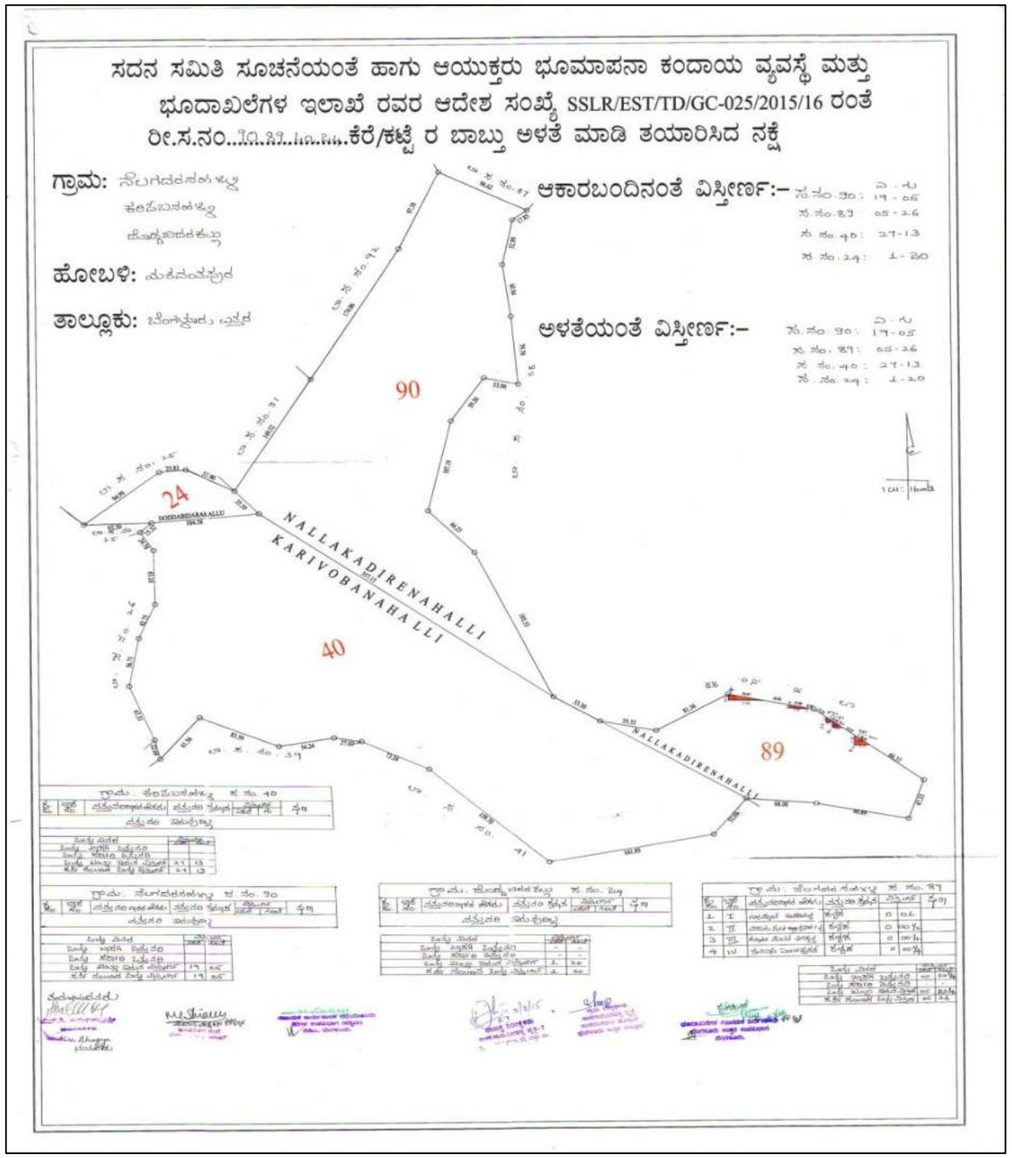

SSLR surveyed lake map was downloaded from http://landrecords.karnataka.gov.in/revenuemaps/lakesurvey.aspx

Lake Name: Saneguruvanahalli Lake-*1* **Date of Visit:** 23.12.2015

BASIC INFORMATION				
Other Name : Nil		**EMPRI Code:** BUBNYPsgv_kr3-211		**Maximum Depth** (m): Disused
District Name: Bengaluru Urban		**MI Tank Reg. No.:** Nil		
Taluk Name: Bengaluru North		**Year of Creation:** ≈1903		**Geographical Coordinates**
Hobli Name: Yeshwanthpura		**Year of Rejuvenation :**Nil		**Lat.**12°59'02.4"**N**
Village Name	**Survey No.**	**Extent Area (A-G)**	**Source**	**Long.**77°31'46.2"**E**
Saneguruvanahalli	60	6.21	**RTC**	**Preservation Authority**
Total Extent (A-G)		**6.21**	**-**	BBMP

MORPHOLOGY	WATER QUALITY	HYDROLOGY
Elevation(m) : 900	**Temperature** (°C):NA	**Status** : Disused
Inlet Drain : NA	**pH** :NA	**Type** : NA
Waste weir : NA	**Conductivity** (µS/cm): NA	**Source of water** : NA
Sluice gate : NA	**Light Transparency** (m):NA	**Upstream water body** : NA
Fence : NA	**TSS** (mg/l) :NA	
	TDS (mg/l) :NA	
	Turbidity (NTU) :NA	**Downstream water body :** NA
Culverts : NA	**DO** (mg/l) :NA	
Check dam : NA	**BOD** (mg/l) :NA	**Nature of Catchment** :Urban
Road : NA	**COD** (mg/l) :NA	
Surrounding Area: Residential & Commercial area	**TKN** (mg/l) :NA	NA is Not Applicable
	Phosphate (mg/l) :NA	
	Total Coliform (MPN/100ml): NA	**Date of Sampling :** NA

BIOTIC DATA	SOCIO-ECONOMIC VALUE
Vegetation Cover : NA	**Drinking Water** : NA
Vegetation Type : NA	**Washing** : NA
Aquatic Flora : NA	**Bathing** : NA
Fauna : NA	**Livestock Management :** NA
	Irrigation : NA
	Fishing : NA
Amphibian : NA	**Cultural Activities** : NA
Reptile : NA	**Recreational Activity** : NA
Mammals : NA	**Others Uses** : NA

THREATS	
Direct Point Source Pollutants	: NA
Indirect Point Source Pollutants	: NA
Quantity of Sewage Inflow (Cumecs**)**	: NA
Encroachment	: NA
Soil Excavation	: NA
Weeds	: NA

Lake Name: Saneguruvanahalli Lake-*1*

Conservation Strategies		
S.No.	**Issues**	**Strategies**
-	Disused	-









EMPRI Cartography for Saneguruvanahalli Lake-*1*

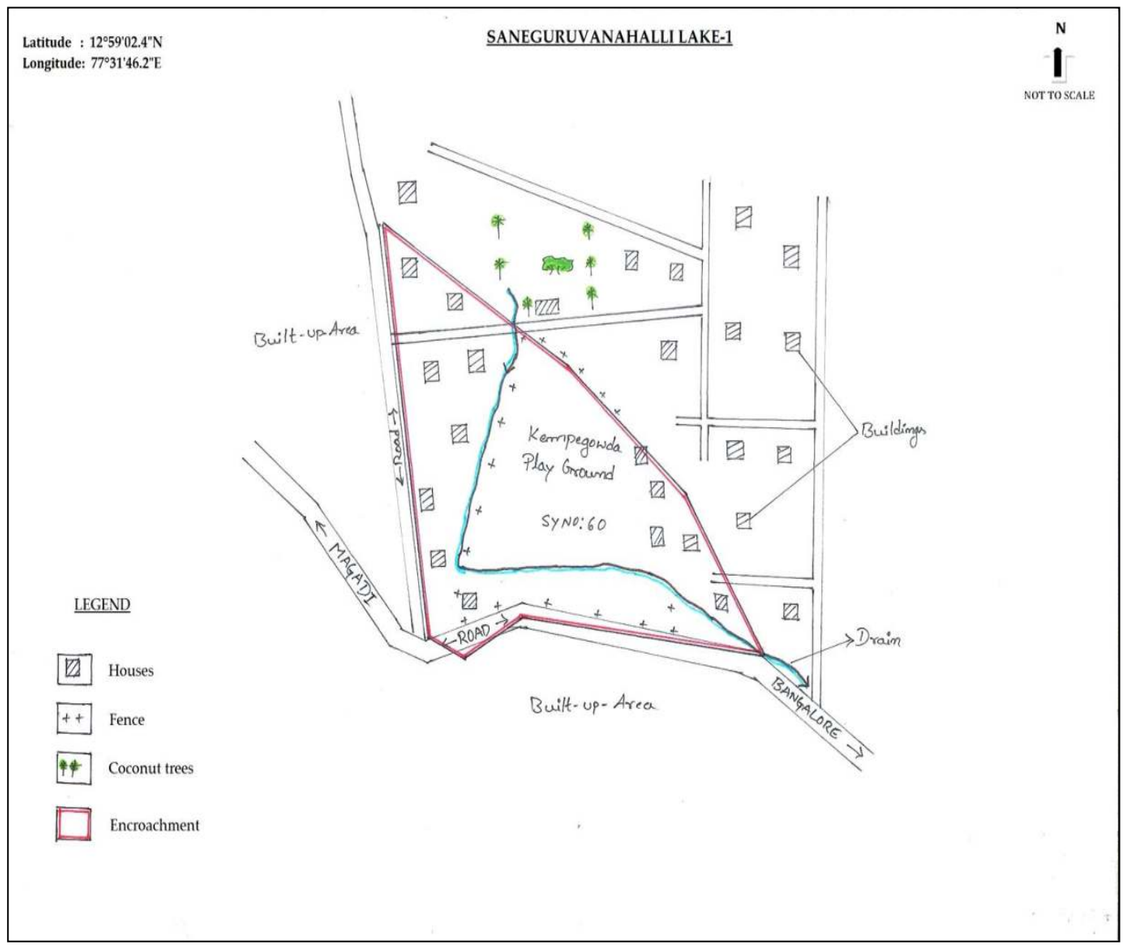

Disclaimer:

- Lake Cartography is for visual purpose only, which describes the features at the time of visit and not to scale.
- Encroachment of lake is only indicative. It needs to be verified with Department of Survey Settlement and Land Records (SSLR), Government of Karnataka.
- This is put out for general information of public at large, so the information is not usable to determine any boundary. Accordingly, the map information is indicative & user shall oneself verify as per prescribed legal procedure the actual boundaries of the survey number. No claim based on this information shall be entertained by the Government or any of its Departments.
- This information is for indicative purpose and is not usable for any legal purposes. Any use by anyone shall be at their own risk and cost.

EMPRI

SSLR Surveyed for Saneguruvanahalli Lake-*1*

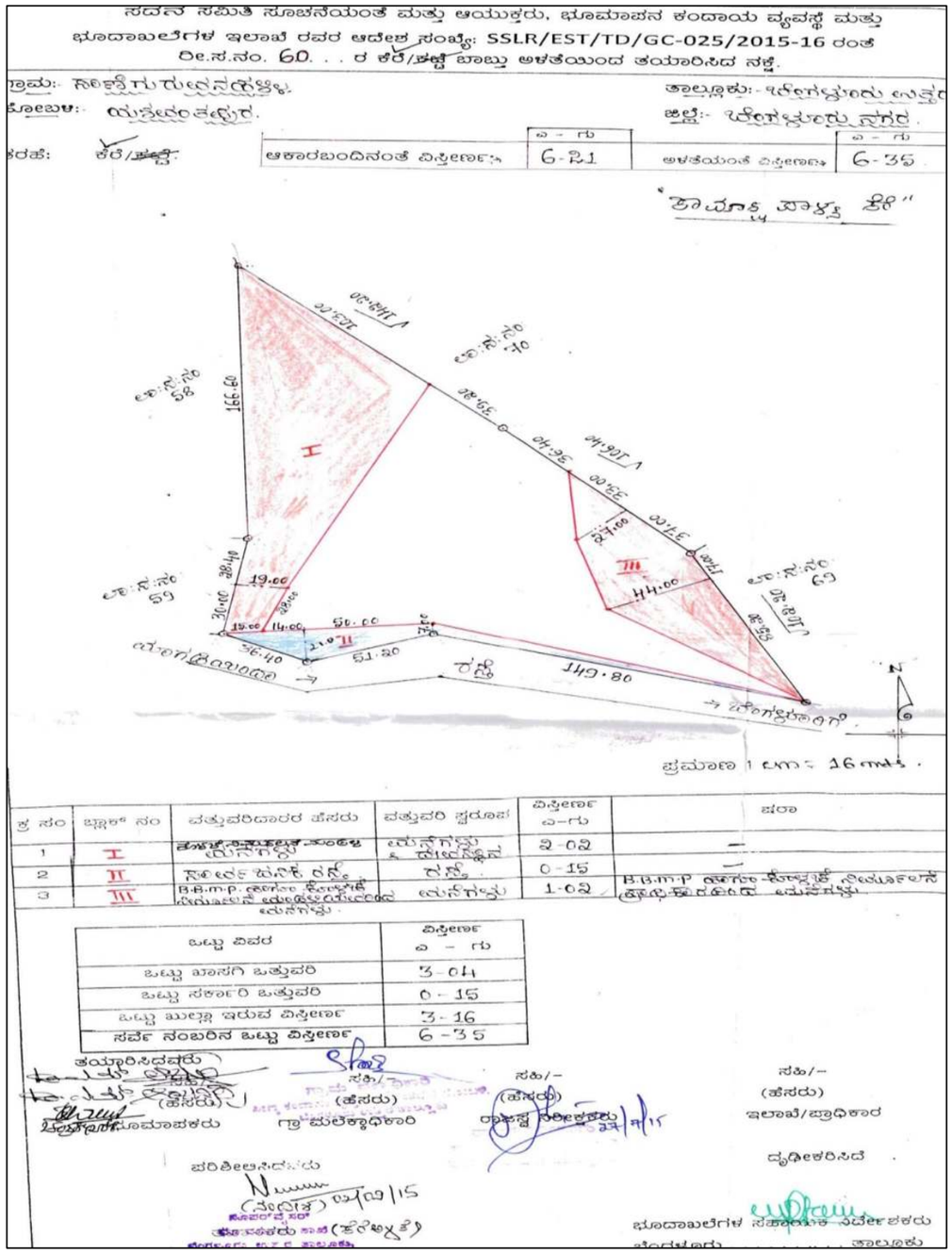

SSLR surveyed lake map was downloaded from http://landrecords.karnataka.gov.in/revenuemaps/lakesurvey.aspx

Lake Name: Saneguruvanahalli Lake-2 **Date of Visit:** 23.12.2015

BASIC INFORMATION				
Other Name : NA		**EMPRI Code:** BUBNYPsgv_kr1-209		**Maximum Depth** (m): Disused
District Name: Bengaluru Urban		**MI Tank Reg. No.:** NA		
Taluk Name: Bengaluru North		**Year of Creation:** ≈1903		**Geographical Coordinates**
Hobli Name: Yeshwanthpura		**Year of Rejuvenation :**NA		**Lat.**12°59'27.3"**N**
Village Name	**Survey No.**	**Extent Area (A-G)**	**Source**	**Long.**77°32'37.2"**E**
Saneguruvanahalli	120	12.24	RTC	**Preservation Authority**
Total Extent (A-G)		**12.24**	**-**	BBMP

MORPHOLOGY	WATER QUALITY	HYDROLOGY
Elevation(m): 897	**Temperature** (°C):NA	**Status** : Disused
Inlet Drain : NA	**pH** :NA	**Type** : NA
Waste weir : NA	**Conductivity** (µS/cm): NA	**Source of water** : NA
Sluice gate : NA	**Light Transparency** (m):NA	**Upstream water body :** NA
Fence : NA	**TSS** (mg/l) :NA	
	TDS (mg/l) :NA	
	Turbidity (NTU) :NA	**Downstream water body:** NA
Culverts : NA	**DO** (mg/l) :NA	
Check dam : NA	**BOD** (mg/l) :NA	**Nature of Catchment** :Urban
Road : NA	**COD** (mg/l) :NA	
Surrounding Area: Settlement	**TKN** (mg/l) :NA	NA Not Applicable
	Phosphate (mg/l) :NA	
	Total Coliform (MPN/100ml): NA	**Date of Sampling :** NA

BIOTIC DATA	SOCIO-ECONOMIC VALUE
Vegetation Cover : NA	**Drinking Water** : NA
Vegetation Type : NA	**Washing** : NA
Aquatic Flora : NA	**Bathing** : NA
Fauna : NA	**Livestock Management :** NA
	Irrigation : NA
	Fishing : NA
Amphibian : NA	**Cultural Activities** : NA
Reptile : NA	**Recreational Activity** : NA
Mammals : NA	**Others Uses** : NA

THREATS	
Direct Point Source Pollutants	: NA
Indirect Point Source Pollutants	: NA
Quantity of Sewage Inflow (Cumecs)	: NA
Encroachment	: NA
Soil Excavation	: NA
Weeds	: NA

Lake Name: Saneguruvanahalli Lake-2

Conservation Strategies		
S.No.	**Issues**	**Strategies**
-	Disused	-






Park


Playground & houses

EMPRI Cartography for Saneguruvanahalli Lake-2

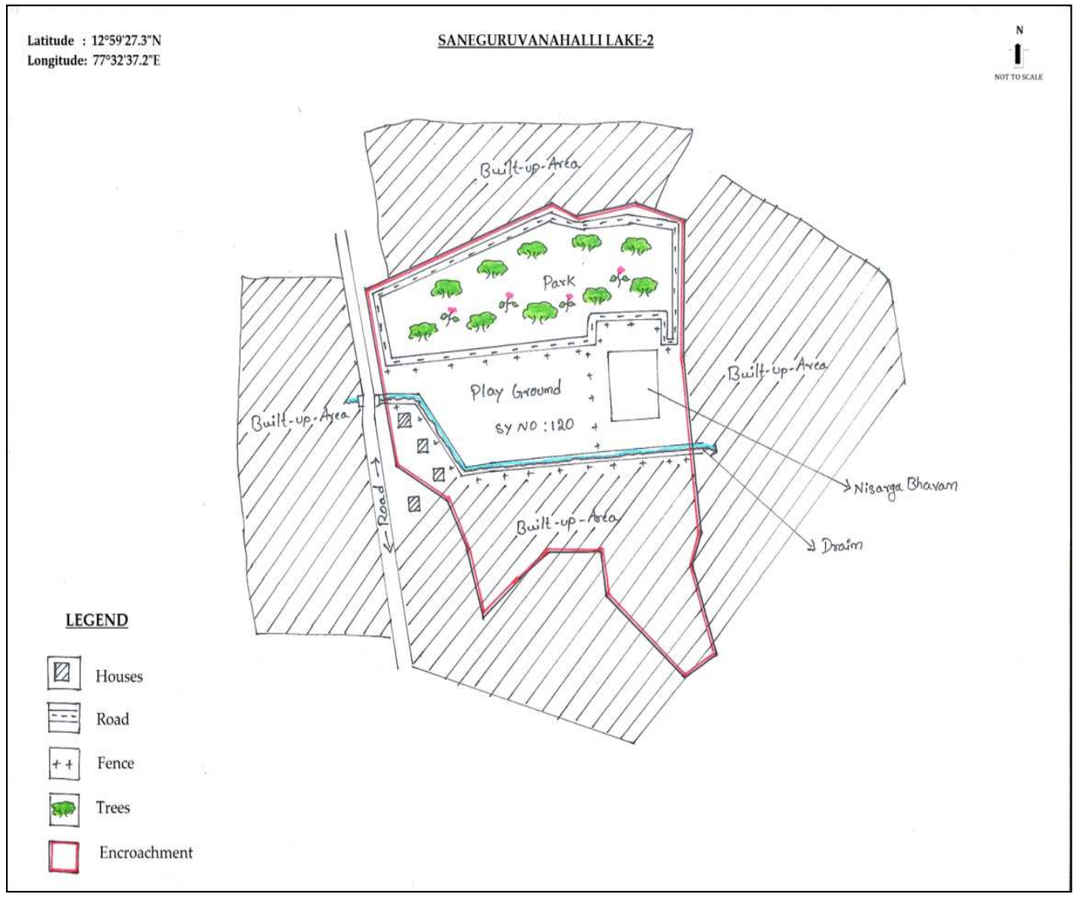

Disclaimer:

- Lake Cartography is for visual purpose only, which describes the features at the time of visit and not to scale.
- Encroachment of lake is only indicative. It needs to be verified with Department of Survey Settlement and Land Records (SSLR), Government of Karnataka.
- This is put out for general information of public at large, so the information is not usable to determine any boundary. Accordingly, the map information is indicative & user shall oneself verify as per prescribed legal procedure the actual boundaries of the survey number. No claim based on this information shall be entertained by the Government or any of its Departments.
- This information is for indicative purpose and is not usable for any legal purposes. Any use by anyone shall be at their own risk and cost.

EMPRI

SSLR Surveyed Lake Map for Saneguruvanahalli Lake-2

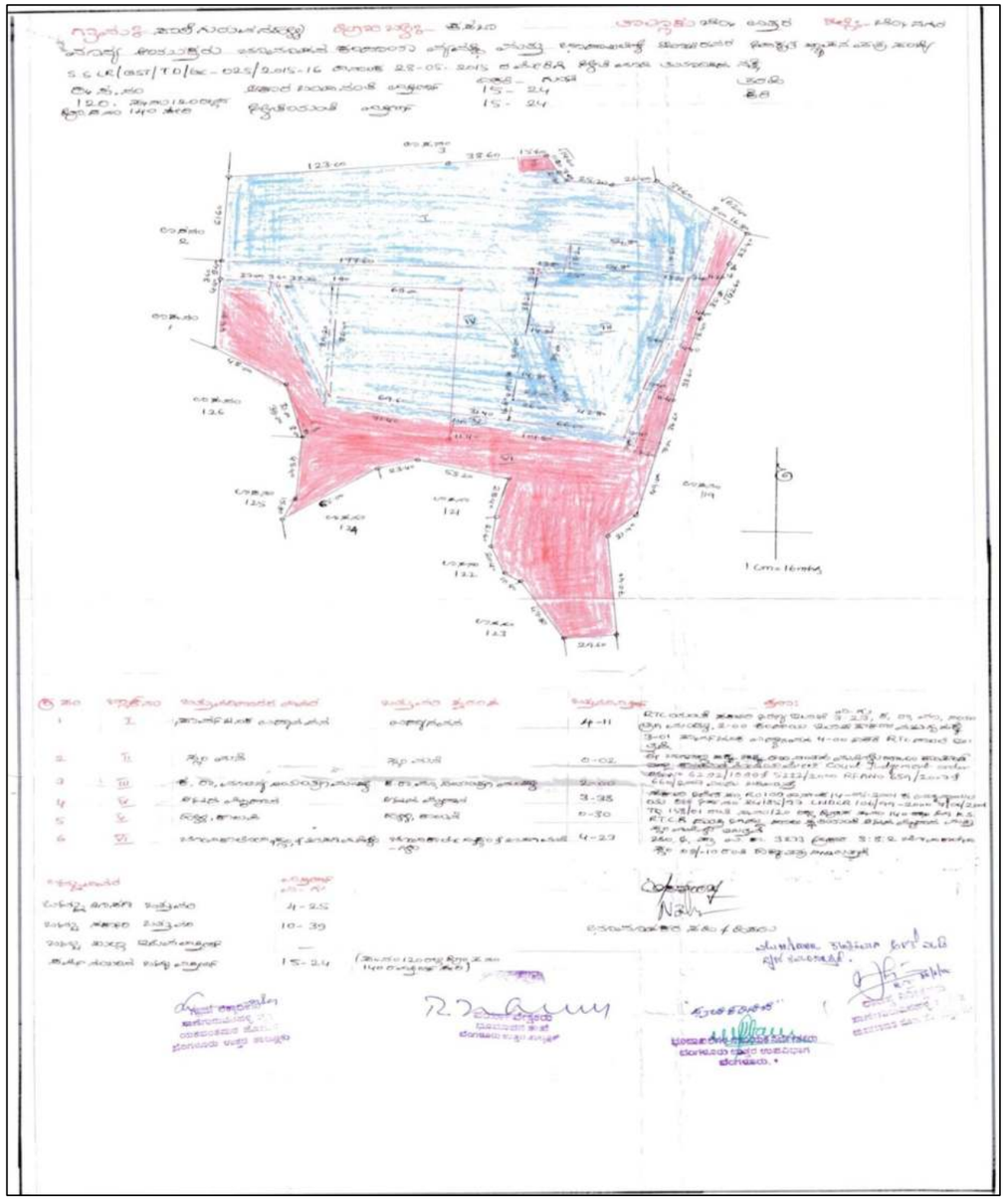

SSLR surveyed lake map was downloaded from http://landrecords.karnataka.gov.in/revenuemaps/lakesurvey.aspx

Lake Name: Ayyana *Kere* **Date of Visit:** 23.12.2015

BASIC INFORMATION				
Other Name : NA		**EMPRI Code:** BUBNYPsgv_kr6-214		**Maximum Depth** (m): Disused
District Name: Bengaluru Urban		**MI Tank Reg. No.:** NA		
Taluk Name: Bengaluru North		**Year of Creation:** ≈1903		**Geographical Coordinates**
Hobli Name: Yeshwanthpura		**Year of Rejuvenation :**NA		**Lat.**12°59'36.0"**N**
Village Name	**Survey No.**	**Extent Area (A-G)**	**Source**	**Long.**77°31'46.3"**E**
Saneguruvanahalli	31	8.33	RTC	**Preservation Authority**
Total Extent (A-G)		8.33	-	BBMP

MORPHOLOGY	WATER QUALITY	HYDROLOGY
Elevation(m) : 899	**Temperature** (°C):NA	**Status** : NA
Inlet Drain : NA	**pH** :NA	**Type** : NA
Waste weir : NA	**Conductivity** (µS/cm): NA	**Source of water** : NA
Sluice gate : NA	**Light Transparency** (m):NA	**Upstream water body :** NA
Fence : NA	**TSS** (mg/l) :NA	
	TDS (mg/l) :NA	
	Turbidity (NTU) :NA	**Downstream water body :** NA
Culverts : NA	**DO** (mg/l) :NA	
Check dam : NA	**BOD** (mg/l) :NA	**Nature of Catchment** :Urban
Road : NA	**COD** (mg/l) :NA	
Surrounding Area: Residential area	**TKN** (mg/l) :NA	NA is Not Applicable
	Phosphate (mg/l) :NA	
	Total Coliform (MPN/100ml): NA	**Date of Sampling :** NA

BIOTIC DATA	SOCIO-ECONOMIC VALUE
Vegetation Cover : NA	**Drinking Water** : NA
Vegetation Type : NA	**Washing** : NA
Aquatic Flora : NA	**Bathing** : NA
Fauna : NA	**Livestock Management** : NA
	Irrigation : NA
	Fishing : NA
Amphibian : NA	**Cultural Activities** : NA
Reptile : NA	**Recreational Activity** : NA
Mammals : NA	**Others Uses** : NA

THREATS	
Direct Point Source Pollutants	: NA
Indirect Point Source Pollutants	: NA
Quantity of Sewage Inflow(Cumecs)	: NA
Encroachment	: NA
Soil Excavation	: NA
Weeds	: NA

Lake Name: Ayyana *Kere*

Conservation Strategies		
S.No.	**Issues**	**Strategies**
-	Disused	-









EMPRI Cartography for Ayyana *Kere*

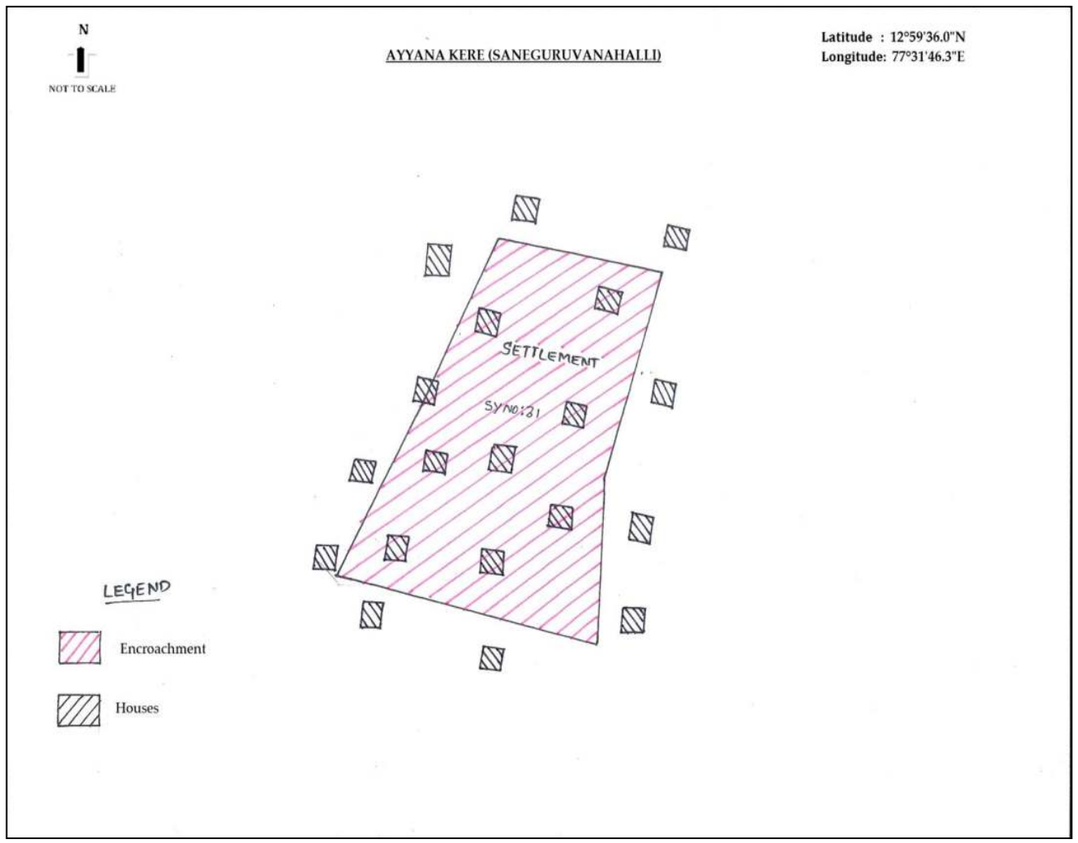

Disclaimer:

- Lake Cartography is for visual purpose only, which describes the features at the time of visit and not to scale.
- Encroachment of lake is only indicative. It needs to be verified with Department of Survey Settlement and Land Records (SSLR), Government of Karnataka.
- This is put out for general information of public at large, so the information is not usable to determine any boundary. Accordingly, the map information is indicative & user shall oneself verify as per prescribed legal procedure the actual boundaries of the survey number. No claim based on this information shall be entertained by the Government or any of its Departments.
- This information is for indicative purpose and is not usable for any legal purposes. Any use by anyone shall be at their own risk and cost.

EMPRI

SSLR Surveyed Map for Ayyana *Kere*

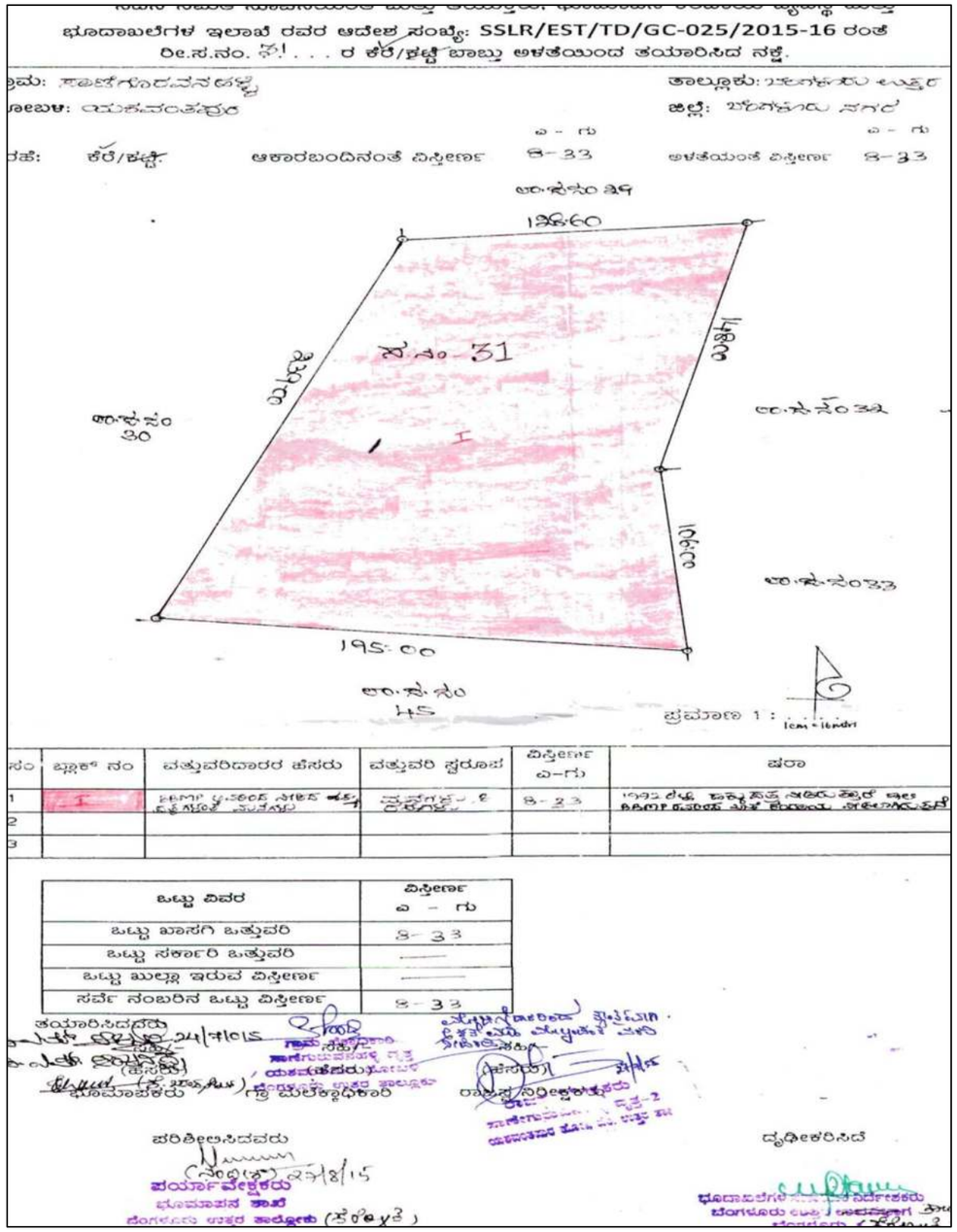

SSLR surveyed lake map was downloaded from http://landrecords.karnataka.gov.in/revenuemaps/lakesurvey.aspx

Lake Name: Seegehalli *Kere* **Date of Visit:** 15.07.2015

BASIC INFORMATION				
Other Name : Nil	**EMPRI Code:** BUBNYPseg_kr1-215			**Maximum Depth** (m)**:** 3
District Name: Bengaluru Urban	**MI Tank Reg. No.:** Nil			
Taluk Name: Bengaluru North	**Year of Creation:** ≈1957			**Geographical Coordinates**
Hobli Name: Yeshwanthpura	**Year of Rejuvenation :** Nil			**Lat.** 12° 58' 34.6" N
Village Name	**Survey No.**	**Extent Area (A-G)**	**Source**	**Long.** 77° 26' 57.2" E
Seegehalli	79	11.37	RTC	**Preservation Authority**
Total Extent (A-G)		**11.37**	**-**	ZP

MORPHOLOGY	WATER QUALITY	Inlet	HYDROLOGY
Elevation(m)**:** 852	**Temperature** (°C)**:**	23.0	**Status** : Muddy
Inlet Drain : 3	**pH** :	8.3	**Type** : Seasonal
Waste weir : 1	**Conductivity** (µS/cm)**:**	240	**Source of water :** Rainfall, settlement runoff
Sluice gate : Nil	**Light Transparency** (m)**:**	UM	**Upstream water body:** Nil
Fence : Nil	**TSS** (mg/l) :	18.4	
	TDS (mg/l) :	160	
	Turbidity (NTU) :	9.4	**Downstream water body:** Nil
Culverts : Nil	**DO** (mg/l) :	4.8	
Check dam : Nil	**BOD** (mg/l) :	3.6	
Road : 3+2 mud	**COD** (mg/l) :	12.4	**Nature of Catchment** : Peri urban
Surrounding Area: Layout, Agriculture land, Godowns, Hollow brick factory	**TKN** (mg/l) :	7	
	Phosphate (mg/l) **:**	1	UM is Unable to Measure due to Weeds
	Total Coliform (MPN/100ml)**:**	220	**Date of Sampling :** 22.11.17

BIOTIC DATA	SOCIO-ECONOMIC VALUE
Vegetation Cover : Partial	**Drinking Water** : Not Observed
Vegetation Type : Growing on Bank	**Washing** : Yes
Aquatic Flora : Not Observed	**Bathing** : Not Observed
Fauna : Not Observed	**Livestock Management:** Yes
	Irrigation : Not Observed
	Fishing : Not Observed
Amphibian : Not Observed	**Cultural Activities** : Not Observed
Reptile : Not Observed	**Recreational Activity** : Not Observed
Mammals : Cattle, Sheep, Goat	**Others Uses** : Not Observed

THREATS
Direct Point Source Pollutants : Cattle droppings & Human Defecation, Dumping of Plastic & wood laminate wastes (Industrial wastes) on the lake bank
Indirect Point Source Pollutants : Agricultural Runoff & storm water drains from layout
Quantity of Sewage Inflow (Cumecs) **:** No Flow through Storm water drain
Encroachment : Nil
Soil Excavation : Nil
Weeds : Partial (*Ipomea* sp, *Lantana camera*)

Lake Name: Seegehalli *Kere*

Conservation Strategies		
S.No.	**Issues**	**Strategies**
1	Dumping of wastes	Fence the lake and create awareness











EMPRI Cartography for Seegehalli *Kere*

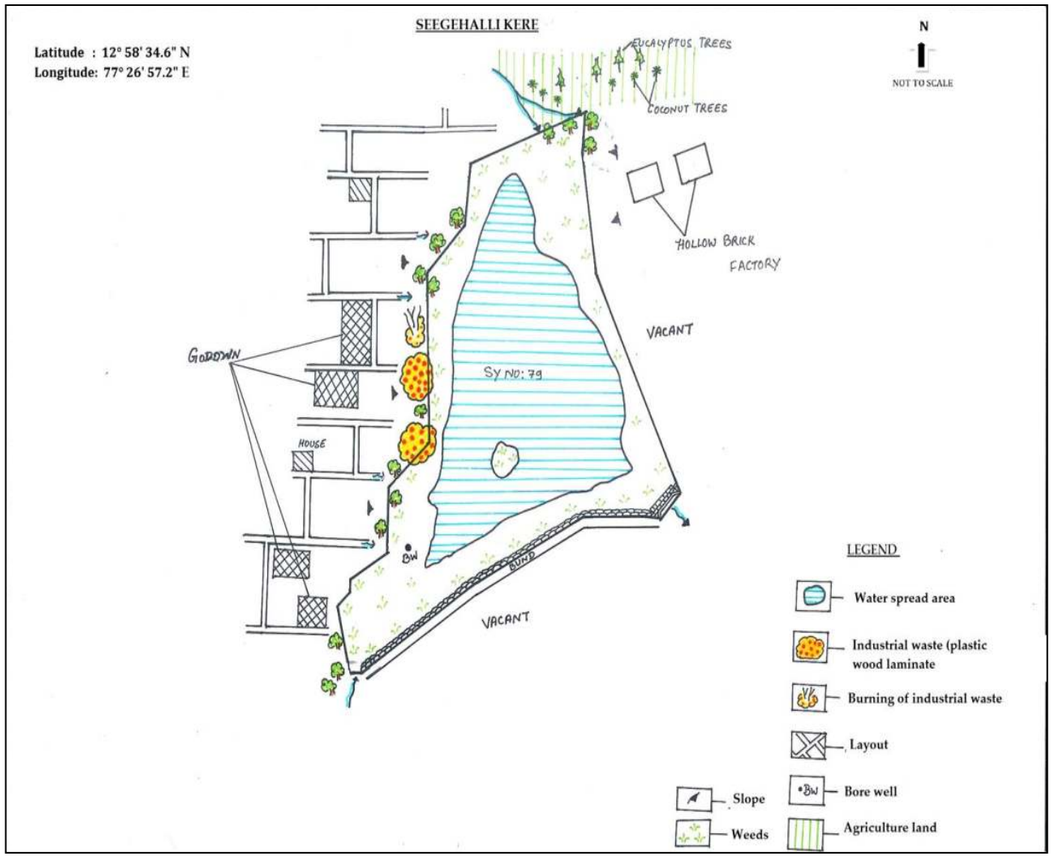

Disclaimer:

- Lake Cartography is for visual purpose only, which describes the features at the time of visit and not to scale.
- Encroachment of lake is only indicative. It needs to be verified with Department of Survey Settlement and Land Records (SSLR), Government of Karnataka.
- This is put out for general information of public at large, so the information is not usable to determine any boundary. Accordingly, the map information is indicative & user shall oneself verify as per prescribed legal procedure the actual boundaries of the survey number. No claim based on this information shall be entertained by the Government or any of its Departments.
- This information is for indicative purpose and is not usable for any legal purposes. Any use by anyone shall be at their own risk and cost.

EMPRI

SSLR Surveyed Map for Seegehalli *Kere*

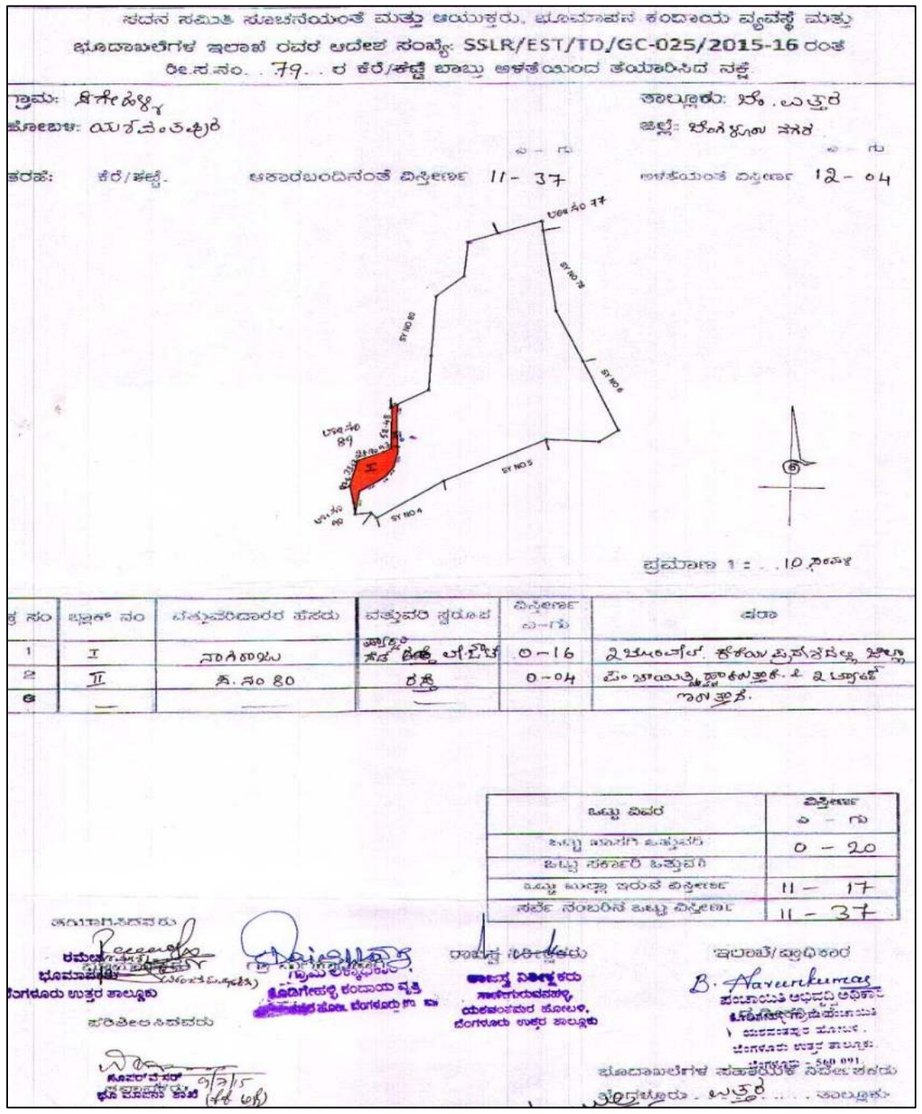

SSLR surveyed lake map was downloaded from http://landrecords.karnataka.gov.in/revenuemaps/lakesurvey.aspx

Lake Name: Srigandhakavalu Karabu *Katte* **Date of Visit:** 31.12.2015

BASIC INFORMATION				
Other Name : Nil	**EMPRI Code:** BUBNYPsgk_kr6-225			**Maximum Depth** (m): 3
District Name: Bengaluru Urban	**MI Tank Reg. No.:** Nil			
Taluk Name: Bengaluru North	**Year of Creation:** ≈1869			**Geographical Coordinates**
Hobli Name: Yeshwanthpura	**Year of Rejuvenation :** No			**Lat.** 12°59'04.1" N
Village Name	**Survey No.**	**Extent Area (A-G)**	**Source**	**Long.** 77°30'03.9" E
Srigandhakavalu	15	6.33	RTC	**Preservation Authority**
Total Extent (A-G)		**6.33**	**-**	BDA

MORPHOLOGY	WATER QUALITY		HYDROLOGY
Elevation(m) : 885	**Temperature** (°C)	Dry	**Status** : Clean water
Inlet Drain : Nil	**pH**	Dry	**Type** : Seasonal
Waste weir : Nil	**Conductivity** (µS/cm)	Dry	**Source of water** :Rain & drain
Sluice gate : Nil	**Light Transparency** (m)	Dry	**Upstream water body** : Nil
Fence : Complete Mesh	**TSS** (mg/l)	Dry	
	TDS (mg/l)	Dry	
	Turbidity (NTU)	Dry	**Downstream water body:** Srigandhakavalu *Katte*
Culverts :Nil	**DO** (mg/l)	Dry	
Check dam :Nil	**BOD** (mg/l)	Dry	
Road :2 mud	**COD** (mg/l)	Dry	
	TKN (mg/l)	Dry	**Nature of Catchment** : Urban
Surrounding Area: Houses, hill	**Phosphate** (mg/l)	Dry	
	Total Coliform (MPN/100ml)	Dry	**Date of Visit :** 22.11.17

BIOTIC DATA	SOCIO-ECONOMIC VALUE
Vegetation Cover :Partial	**Drinking Water** : Not Observed
Vegetation Type :Growing on Bank, aquatic plants	**Washing** : Not Observed
Aquatic Flora : Emergent, Free floating	**Bathing** : Not Observed
Fauna : Fish, Birds (Red wattled lapwing, Little Egret, Duck, Pond heron) Butterfly& Dragonfly	**Livestock Management** : Yes
	Irrigation : Not Observed
	Fishing : Not Observed
Amphibian : Not Observed	**Cultural Activities** : Not Observed
Reptile : Not Observed	**Recreational Activity** : Not Observed
Mammals : Cow	**Others Uses** : Not Observed

THREATS
Direct Point Source Pollutants : Dumping of Construction debris,Garbage dump & Burning Wastes
Indirect Point Source Pollutants : Runoff
Quantity of Sewage Inflow (Cumecs**)** : No
Encroachment : Sri Amma Bhaghwan Trust, filter water unit - building & road (0.1%)
Soil Excavation : No
Weeds :Partial (*Ipomea* sp ,*Typha* sp, Algae)

Lake Name: Srigandhakavalu Karabu *Katte*

Conservation Strategies		
S.No.	**Issues**	**Strategies**
1	Dumping of Wastes	Fence the lake and create awareness
2	Encroachment	Survey by the consent Authority & evict the encroachment











EMPRI Cartography for Srigandhakavalu Karabu *Katte*

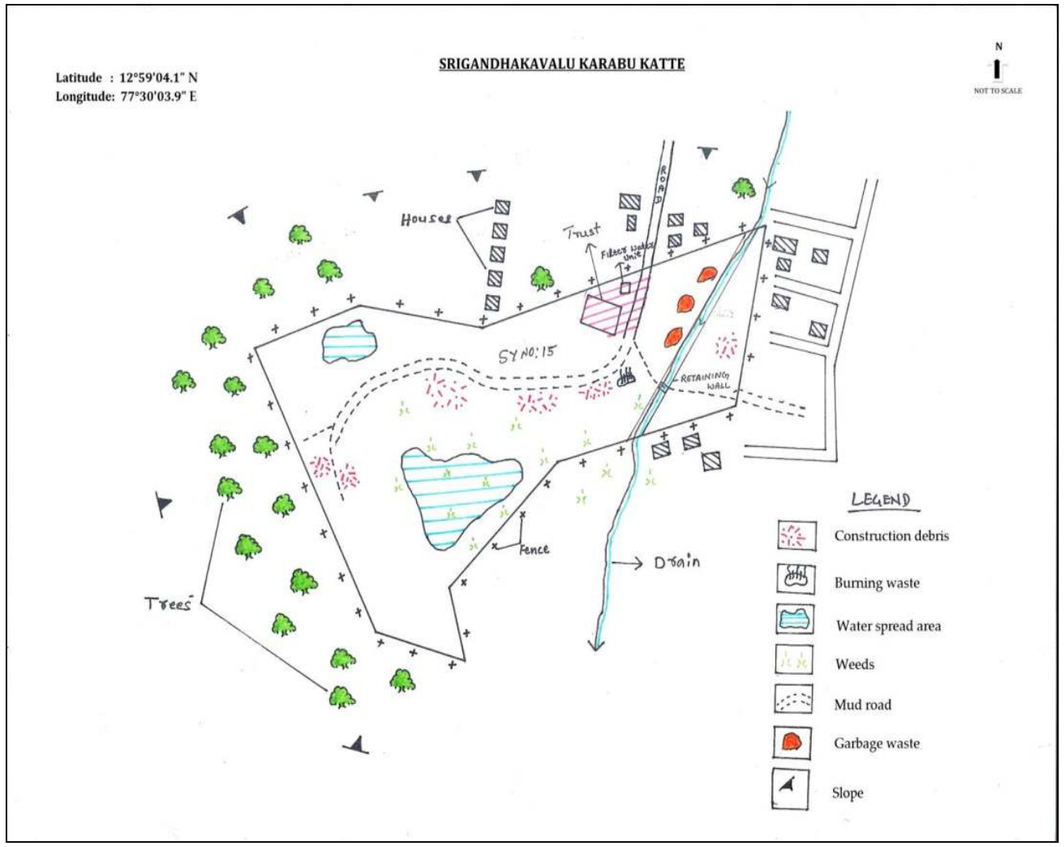

Disclaimer:

- Lake Cartography is for visual purpose only, which describes the features at the time of visit and not to scale.
- Encroachment of lake is only indicative. It needs to be verified with Department of Survey Settlement and Land Records (SSLR), Government of Karnataka.
- This is put out for general information of public at large, so the information is not usable to determine any boundary. Accordingly, the map information is indicative & user shall oneself verify as per prescribed legal procedure the actual boundaries of the survey number. No claim based on this information shall be entertained by the Government or any of its Departments.
- This information is for indicative purpose and is not usable for any legal purposes. Any use by anyone shall be at their own risk and cost.

EMPRI

SSLR Surveyed Map for Srigandhakavalu Karabu *Katte*

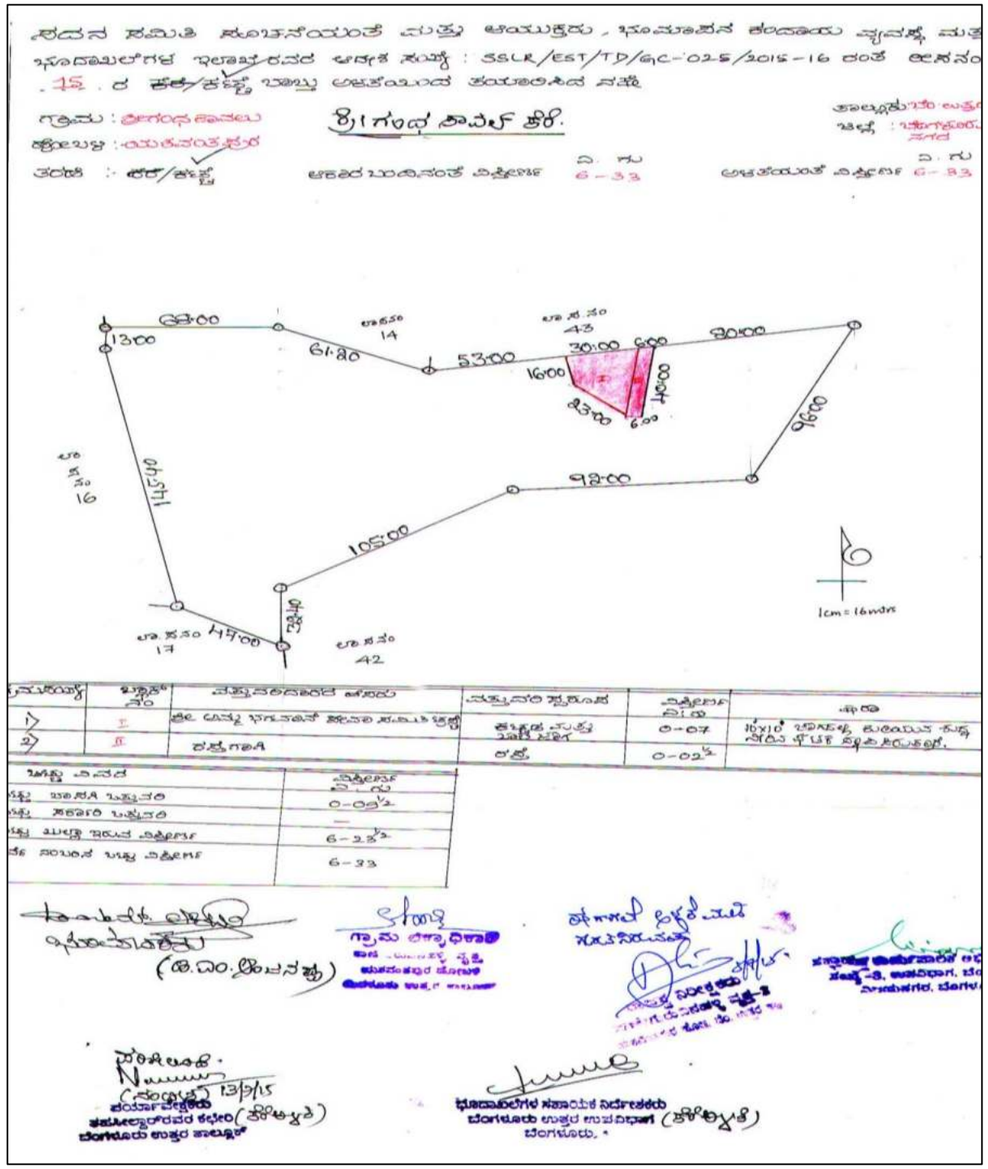

SSLR surveyed lake map was downloaded from http://landrecords.karnataka.gov.in/revenuemaps/lakesurvey.aspx

Lake Name: Ullalu Lake *1* **Date of Visit:** 23.12.2015

BASIC INFORMATION				
Other Name : Ullalu Chickakere		**EMPRI Code:** BUBNYPulu_kr1-230		**Maximum Depth** (m): Disused
District Name: Bengaluru Urban		**MI Tank Reg. No.:** Nil		
Taluk Name: Bengaluru North		**Year of Creation:** ≈1970		**Geographical Coordinates**
Hobli Name: Yeshwanthpura		**Year of Rejuvenation :**Nil		**Lat.**12° 58'12.9" **N**
Village Name	**Survey No.**	**Extent Area (A-G)**	**Source**	**Long.**77°28'58.0"**E**
Ullalu (Hullalu)	49	6.03	RTC	**Preservation Authority**
Total Extent (A-G)		**6.03**	**-**	BBMP

MORPHOLOGY	WATER QUALITY	HYDROLOGY
Elevation(m) **:** 854	**Temperature** (°C)**:**NA	**Status** **:** Disused
Inlet Drain **:** NA	**pH** :NA	**Type** **:** NA
Waste weir **:** NA	**Conductivity** (µS/cm)**:** NA	**Source of water** :NA
Sluice gate **:** NA	**Light Transparency** (m)**:**NA	**Upstream water body** **:** NA
Fence **:** NA	**TSS** (mg/l) :NA	
	TDS (mg/l) :NA	
	Turbidity (NTU) :NA	**Downstream water body** **:** NA
Culverts **:** NA	**DO** (mg/l) :NA	
Check dam **:** NA	**BOD** (mg/l) :NA	**Nature of Catchment** **:** Peri Urban
Road **:** -	**COD** (mg/l) :NA	
Surrounding Area: Layout, buildings & plantation	**TKN** (mg/l) :NA	NA Not Applicable
	Phosphate (mg/l) **:**NA	
	Total Coliform (MPN/100ml)**:** NA	**Date of Sampling :** NA

BIOTIC DATA	SOCIO-ECONOMIC VALUE
Vegetation Cover : NA	**Drinking Water** **:** NA
Vegetation Type **:** NA	**Washing** **:** NA
Aquatic Flora **:** NA	**Bathing** **:** NA
Fauna **:** NA	**Livestock Management :** NA
	Irrigation **:** NA
	Fishing **:** NA
Amphibian **:** NA	**Cultural Activities** **:** NA
Reptile **:** NA	**Recreational Activity** **:** NA
Mammals : NA	**Others Uses** **:** NA

THREATS	
Direct Point Source Pollutants	**:** NA
Indirect Point Source Pollutants	**:** NA
Quantity of Sewage Inflow (Cumecs)	**:** NA
Encroachment	**:** NA
Soil Excavation	**:** NA
Weeds	**:** NA

Lake Name: Ullalu Lake *1*

Conservation Strategies		
S.No.	**Issues**	**Strategies**
-	Disused	-







Lake converted to park


Lake view


Apartment with out buffer zone

EMPRI Cartography for Ullalu Lake *1*

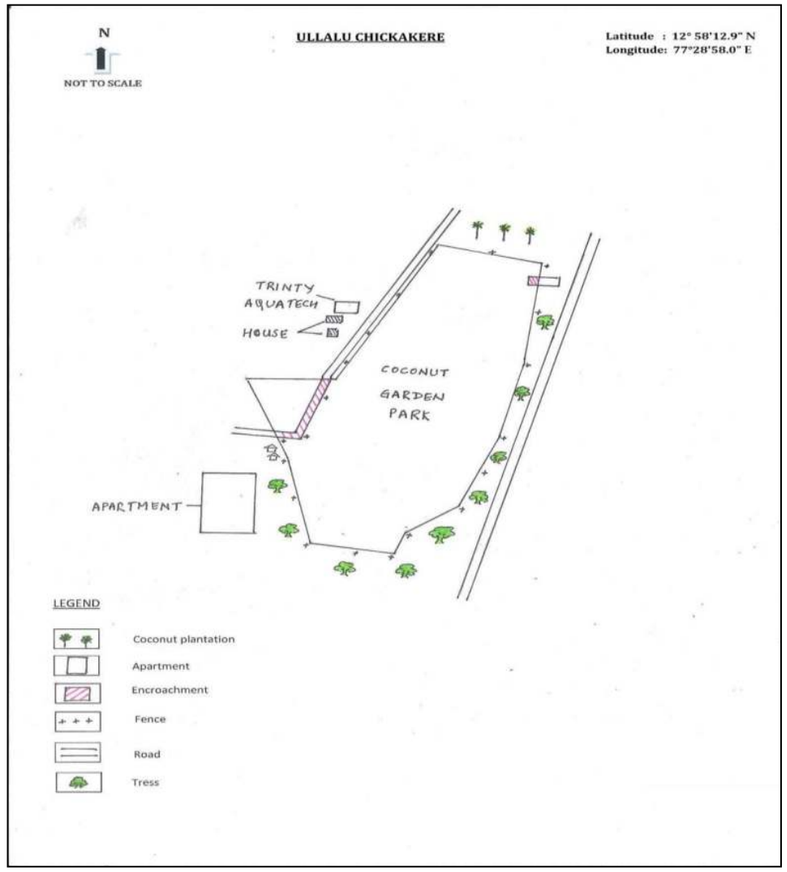

Disclaimer:

- Lake Cartography is for visual purpose only, which describes the features at the time of visit and not to scale.
- Encroachment of lake is only indicative. It needs to be verified with Department of Survey Settlement and Land Records (SSLR), Government of Karnataka.
- This is put out for general information of public at large, so the information is not usable to determine any boundary. Accordingly, the map information is indicative & user shall oneself verify as per prescribed legal procedure the actual boundaries of the survey number. No claim based on this information shall be entertained by the Government or any of its Departments.
- This information is for indicative purpose and is not usable for any legal purposes. Any use by anyone shall be at their own risk and cost.

EMPRI

Ullalu Lake *1* in **Village Map**

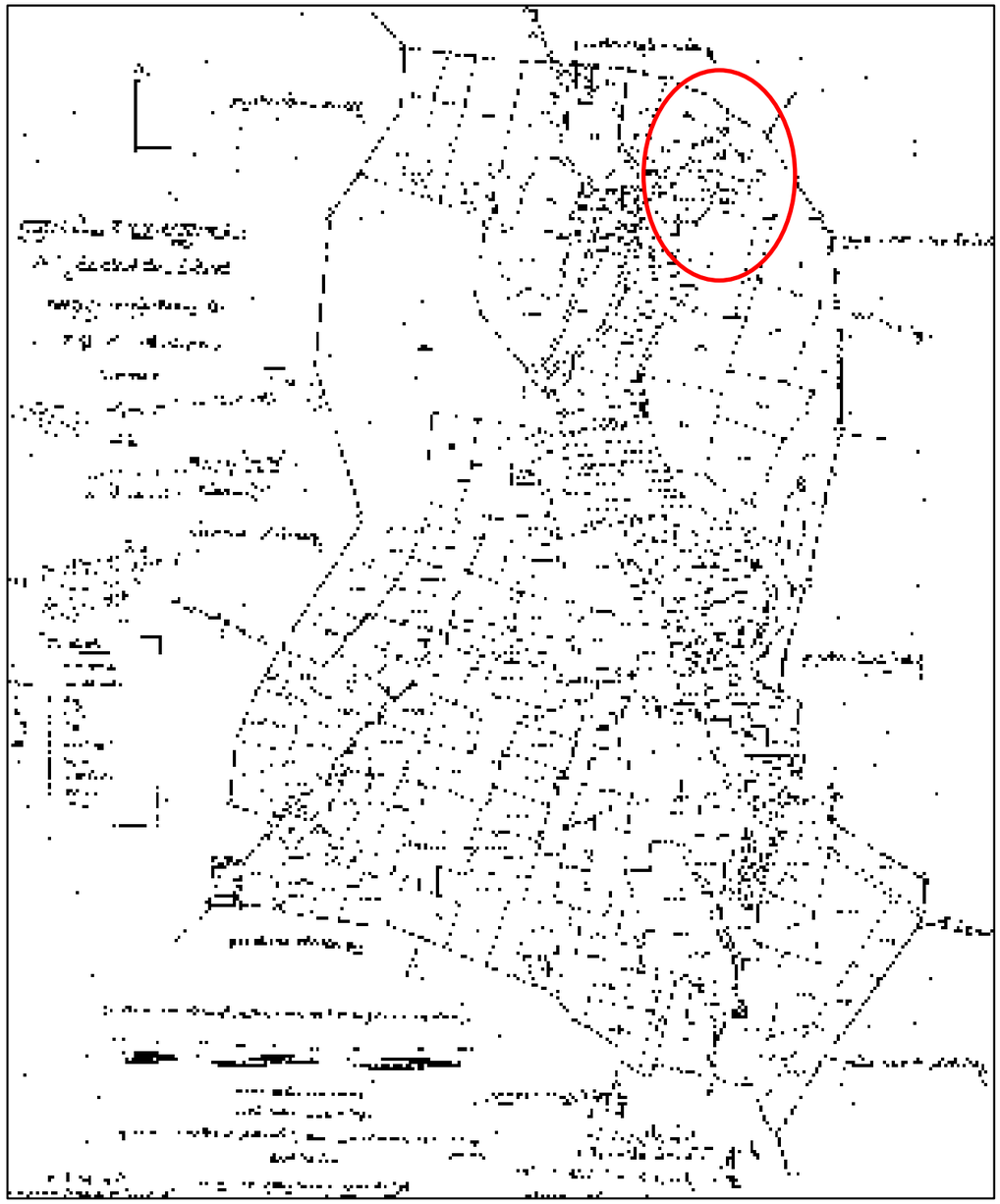

Lake Name: Ullalu Lake 2 **Date of Visit:** 23.12.2015

BASIC INFORMATION				
Other Name :Nil	**EMPRI Code** : BUBNYPulu_kr3-232			**Maximum Depth** (m): 4
District Name: Bengaluru Urban	**MI Tank Reg. No.** :Nil			
Taluk Name : Bengaluru North	**Year of Creation** : ≈1970			**Geographical Coordinates**
Hobli Name : Yeshwanthpura	**Year of Rejuvenation** : ≈2011			**Lat.**12° 57'48.9" N
Village Name	**Survey No.**	**Extent Area (A-G)**	**Source**	**Long.**77°28'48.8"E
Ullalu (Hullalu)	93	24.12	RTC	**Preservation Authority**
Total Extent (A-G)		**24.12**	-	BDA

MORPHOLOGY	WATER QUALITY	Inlet	HYDROLOGY
Elevation(m) : 834	**Temperature** (°C)	24.8	**Status** : Polluted
Inlet Drain : 3	**pH**	**8.2**	**Type** : Perennial
Waste weir :1	**Conductivity** (µS/cm)	290	**Source of water :** Rain & Drain fed
Sluice gate : 2	**Light Transparency** (m)	0.06	**Upstream water body:** Herohalli lake-6
Fence : Complete Mesh	**TSS** (mg/l)	36	
	TDS (mg/l)	140	
	Turbidity (NTU)	21.1	**Downstream water body:** Valagerahalli kere
Culverts :2	**DO** (mg/l)	6.0	
Check dam :Nil	**BOD** (mg/l)	4.1	
Road :2 mud	**COD** (mg/l)	19.6	
Surrounding Area : Layout, Buildings, Coconut Plantation	**TKN** (mg/l)	7	**Nature of Catchment** : Peri Urban
	Phosphate (mg/l)	2	
	Total Coliform (MPN/100ml)	550	**Date of Sampling :** 22.11.17

BIOTIC DATA	SOCIO-ECONOMIC VALUE
Vegetation Cover : Partial	**Drinking Water** : Not Observed
Vegetation Type : Growing on Bank	**Washing** : Not Observed
Aquatic Flora : Emergent	**Bathing** : Not Observed
Fauna: Fish, Birds(Red wattled lapwing, Little & Great Egret, Ducks, Common moorhen, Purple moorhen, King fisher, Black Headed Ibis, Drongo) Butterfly& Dragonfly	**Livestock Management** : Not Observed
	Irrigation : Not Observed
	Fishing : Not Observed
Amphibian : Not Observed	**Cultural Activities** : Not Observed
Reptile : Lizard, Indian cobra	**Recreational Activity** : Not Observed
Mammals : Not Observed	**Others Uses** : Not Observed

THREATS
Direct Point Source Pollutants : Dumping of Construction debris ,Garbage dump& Plastic Wastes
Indirect Point Source Pollutants : Sewage
Quantity of Sewage Inflow (Cumecs) **:** Unable to Measure due to weeds
Encroachment : Road (0.1%)
Soil Excavation : Nil
Weeds: Partial (*Ipomea* sp, *Typha* sp, *Cyperus articulates*, *Alternanthera sessilis*, duckweed, *Polygonum* sp.)

Lake Name: Ullalu Lake 2

Conservation Strategies		
S.No.	**Issues**	**Strategies**
1	Sewage inflow	Provide UGD and connect to STP
2	Dumping of Construction debris Garbage waste	Fence the lake and create awareness

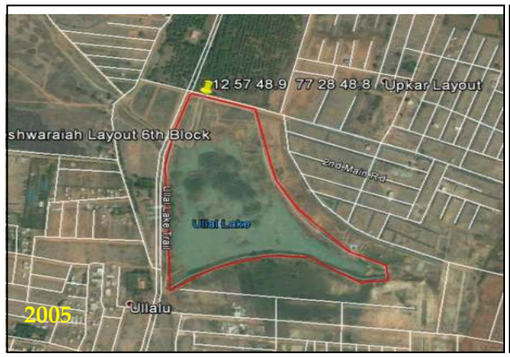









EMPRI Cartography for Ullalu Lake *2*

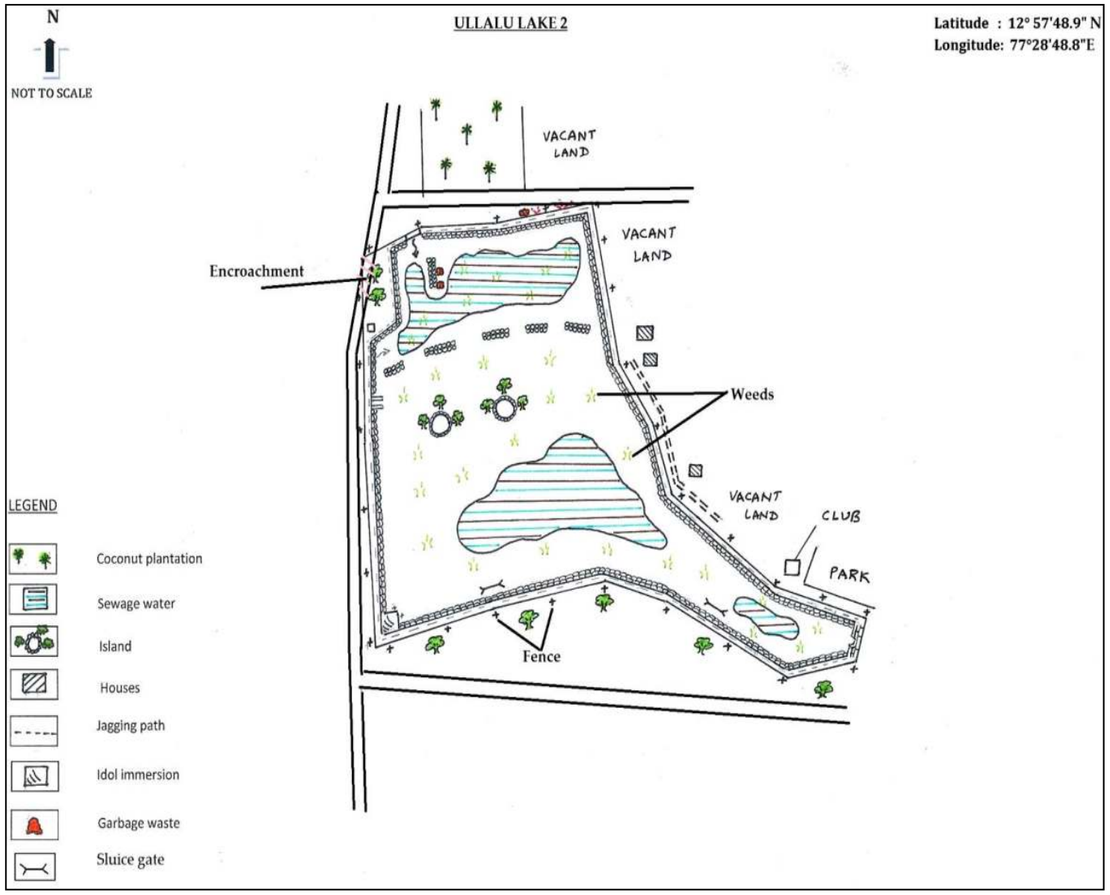

Disclaimer:

- Lake Cartography is for visual purpose only, which describes the features at the time of visit and not to scale.
- Encroachment of lake is only indicative. It needs to be verified with Department of Survey Settlement and Land Records (SSLR), Government of Karnataka.
- This is put out for general information of public at large, so the information is not usable to determine any boundary. Accordingly, the map information is indicative & user shall oneself verify as per prescribed legal procedure the actual boundaries of the survey number. No claim based on this information shall be entertained by the Government or any of its Departments.
- This information is for indicative purpose and is not usable for any legal purposes. Any use by anyone shall be at their own risk and cost.

EMPRI

SSLR Surveyed Map for Ullalu Lake *2*

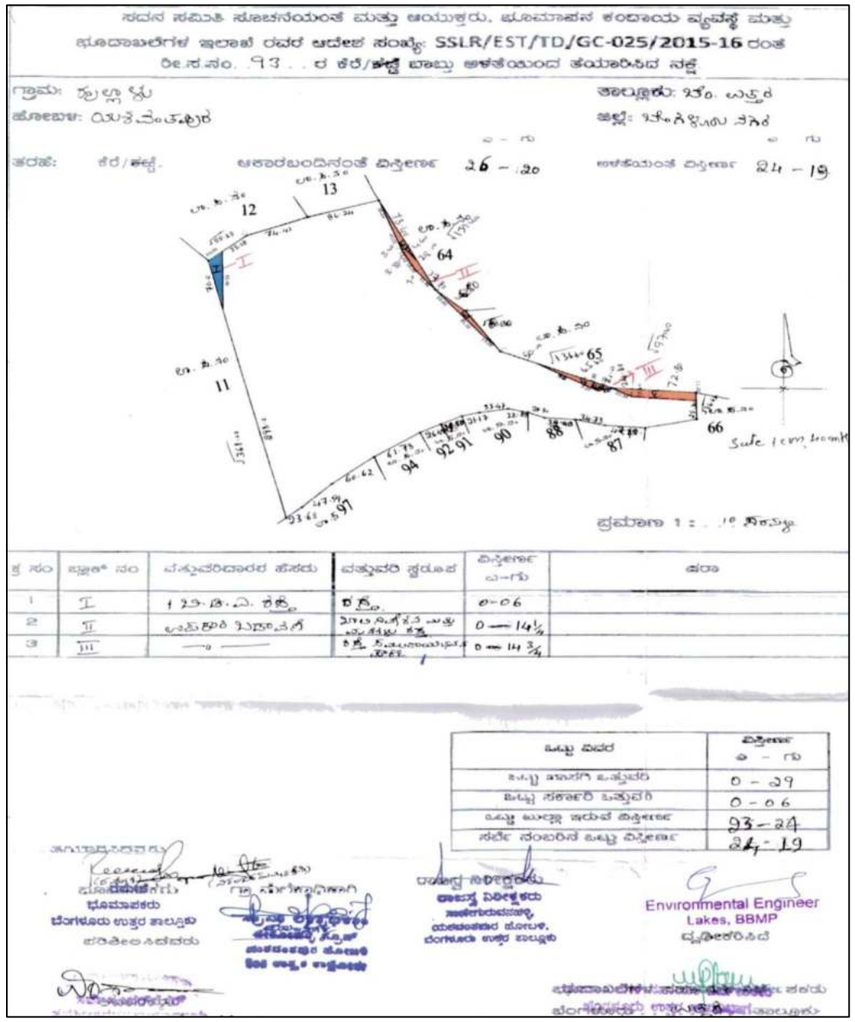

SSLR surveyed lake map was downloaded from http://landrecords.karnataka.gov.in/revenuemaps/lakesurvey.aspx

Lake Name: Agrahara Lake **Date of Visit:** 02.01.2016

BASIC INFORMATION			
Other Name : Nil	**EMPRI Cod :** BUBNYHagh_kr1-235		**Maximum Depth** (m): 3
District Name: BengaluruUrban	**MI Tank Reg. No.:** Nil		
Taluk Name: BengaluruNorth	**Year of Creation** : ≈1904		**Geographical Coordinates**
Hobli Name : Yelahanka	**Year of Rejuvenation :**2014		**Lat.**13°05'25.2" N
Village Name	**Survey No.**	**Extent Area (A-G)**	**Source**	**Long.**77°37'26.0"E
Agrahara	33	15.34	RTC	**Preservation Authority**
Total Extent (A-G)		**15.34**	-	BBMP

MORPHOLOGY	WATER QUALITY		HYDROLOGY
Elevation(m) : 909	**Temperature** (°C)	29.7	**Status** : Polluted
Inlet Drain : 3	**pH**	7.8	**Type** : Perennial
Waste weir : 1	**Conductivity (µS/cm)**	899	**Source of water** : Rainfall & Drain
Sluice gate : Nil	**Light Transparency** (m)	0.20	**Upstream water body :** Thirumenahalli *Kere*
Fence : Fully Mesh	**TSS** (mg/l)	70	
	TDS (mg/l)	580	
	Turbidity (NTU)	12.8	**Downstream water body :** Jakkuru *Kere*
Culverts : 2	**DO** (mg/l)	5.2	
Check dam : Nil	**BOD** (mg/l)	7.7	
Road : 1 mud	**COD** (mg/l)	240	
Surrounding Area: Agriculture, Plantation& Hallow Brick Factory	**TKN** (mg/l)	14	**Nature of Catchment** : Urban
	Phosphate (mg/l)	0.6	
	Total Coliform (MPN/100ml)	>1600	**Date of Sampling :** 15.11.17

BIOTIC DATA	SOCIO-ECONOMIC VALUE
Vegetation Cover : Partial	**Drinking Water** : Not Observed
Vegetation Type : Growing on bank	**Washing** : Not Observed
Aquatic Flora : Emergent	**Bathing** : Not Observed
Fauna : Birds (Little cormorant, Duck, White breasted kingfisher, Black winged stilt, Cattle egret, White wagtail) Butterfly, Dragonfly.	**Livestock Management** : Not Observed
	Irrigation : Not Observed
	Fishing : Not Observed
Amphibian : Not Observed	**Cultural Activities** : Not Observed
Reptile : Not Observed	**Recreational Activity** : Yes
Mammals : Cattle	**Others Uses** : Not Observed

THREATS	
Direct Point Source Pollutants	: Not Observed
Indirect Point Source Pollutants	: Sewage
Quantity of Sewage Inflow (Cumecs)	: No flow through Storm water drain
Encroachment	: Nil
Soil Excavation	: Nil
Weeds	: Partial

Lake Name: Agrahara Lake

Conservation Strategies		
S.No.	**Issues**	**Strategies**
1	Sewage inflow	Upgrade the existing STP







Lake View


Sewage Inlet



Birds

EMPRI Cartography for Agrahara Lake

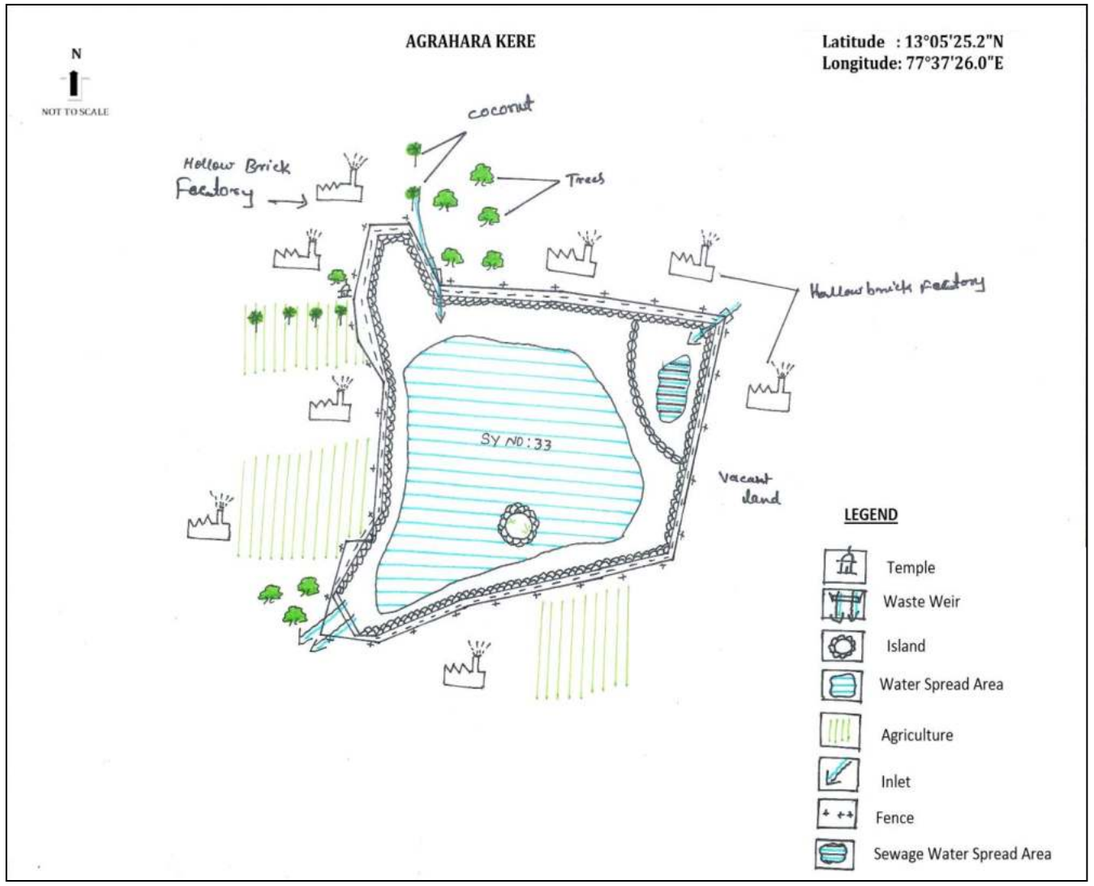

Disclaimer:

- Lake Cartography is for visual purpose only, which describes the features at the time of visit and not to scale.
- Encroachment of lake is only indicative. It needs to be verified with Department of Survey Settlement and Land Records (SSLR), Government of Karnataka.
- This is put out for general information of public at large, so the information is not usable to determine any boundary. Accordingly, the map information is indicative & user shall oneself verify as per prescribed legal procedure the actual boundaries of the survey number. No claim based on this information shall be entertained by the Government or any of its Departments.
- This information is for indicative purpose and is not usable for any legal purposes. Any use by anyone shall be at their own risk and cost.

EMPRI

SSLR Surveyed Map for Agrahara Lake





Lake Name: Allalsandra Lake **Date of Visit:** 02.01.2016

BASIC INFORMATION			
Other Name : Nil	**EMPRI Code** : BUBNYHals_kr1-236		**Maximum Depth** (m): 5
District Name: Bengaluru Urban	**MI Tank Reg. No.:** Nil		
Taluk Name : Bengaluru North	**Year of Creation** : ≈1914		**Geographical Coordinates**
HobliName : Yelahanka	**Year of Rejuvenation** :2009		**Lat.**13°05'20.5" N
Village Name	**Survey No.**	**Extent Area (A-G)**	**Source**	**Long.**77° 34'09.0"E
Allalsandra	15	41.23	RTC	**Preservation Authority**
Total Extent (A-G)		**41.23**	-	BBMP

MORPHOLOGY	WATER QUALITY		HYDROLOGY
Elevation(m) : 923	**Temperature** (°C)	23.4	**Status** : Polluted
Inlet Drain : 5	**pH**	8.5	**Type** : Perennial
Waste weir : 1	**Conductivity (µS/cm)**	844	**Source of water:** Rain & Drain
Sluice gate : Nil	**Light Transparency** (m)	0.03	**Upstream water body:** Nil
Fence : Fully Mesh Fenced	**TSS** (mg/l)	26	
	TDS (mg/l)	520	
	Turbidity (NTU)	32	**Downstream water body:** Jakkuru *Kere*
Culverts : Nil	**DO** (mg/l)	5.6	
Check dam : Nil	**BOD** (mg/l)	3.1	
Road : 1 mud	**COD** (mg/l)	81	
Surrounding Area : Settlement& Apartment	**TKN** (mg/l)	7	**Nature of Catchment** : Urban
	Phosphate (mg/l)	1	
	Total Coliform (MPN/100ml)	600	**Date of Sampling :** 15.11.17

BIOTIC DATA	SOCIO-ECONOMIC VALUE
Vegetation Cover : Partial	**Drinking Water** : Not Observed
Vegetation Type : Growing on bank	**Washing** : Not Observed
Aquatic Flora : Emergent	**Bathing** : Not Observed
Fauna : Birds (Little cormorant, Cattle egret, Wood sand piper, Blue rock pigeon), Butterfly, Dragonfly	**Livestock Management** : Not Observed
	Irrigation : Not Observed
	Fishing : Not Observed
Amphibian : Not Observed	**Cultural Activities** : Not Observed
Reptile : Not Observed	**Recreational Activity** : Yes
Mammals : Cattle	**Others Uses** : Not Observed

THREATS	
Direct Point Source Pollutants	: Not Observed
Indirect Point Source Pollutants	: Sewage
Quantity of Sewage Inflow (Cumecs)	: No flow through Storm water drain
Encroachment	: Building, road, slum houses, graveyard & vacant land (5%)
Soil Excavation	: Nil
Weeds	: Partial

Lake Name: Allalsandra Lake

Conservation Strategies		
S.No.	**Issues**	**Strategies**
1	Sewage Inflow	Upgrade the existing STP
2	Encroachment	Evict the encroachment



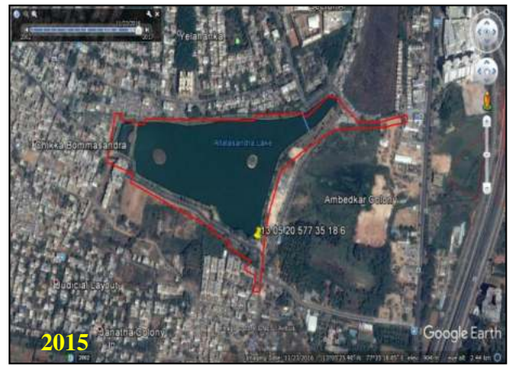







EMPRI Cartography for Allalsandra Lake

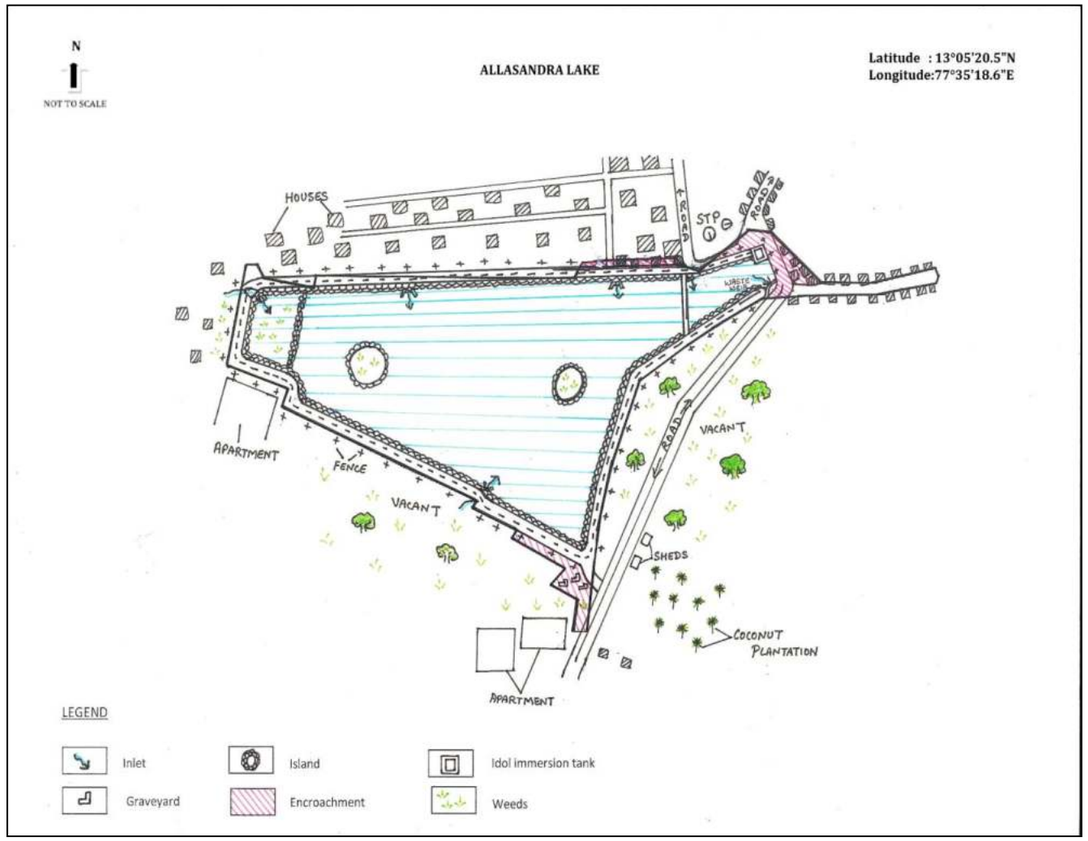

Disclaimer:

- Lake Cartography is for visual purpose only, which describes the features at the time of visit and not to scale.
- Encroachment of lake is only indicative. It needs to be verified with Department of Survey Settlement and Land Records (SSLR), Government of Karnataka.
- This is put out for general information of public at large, so the information is not usable to determine any boundary. Accordingly, the map information is indicative & user shall oneself verify as per prescribed legal procedure the actual boundaries of the survey number. No claim based on this information shall be entertained by the Government or any of its Departments.
- This information is for indicative purpose and is not usable for any legal purposes. Any use by anyone shall be at their own risk and cost.

EMPRI

SSLR Surveyed Map for Allalsandra Lake





Lake Name: Amruthahalli Lake **Date of Visit:** 02.01.2016

BASIC INFORMATION				
Other Name : Nil		**EMPRI Code :** BUBNYHamt_kr2-238		**Maximum Depth** (m):0.5
District Name: Bengaluru Urban		**MI Tank Reg. No.:** Nil		
Taluk Name : Bengaluru North		**Year of Creation** : ≈1902		**Geographical Coordinates**
Hobli Name : Yelahanka		**Year of Rejuvenation** :2016		**Lat.** 13°03'47.6" N
Village Name	**Survey No.**	**Extent Area (A-G)**	**Source**	**Long.**77°36'01.3"E
Amruthahalli	115	24.36	RTC	**Preservation Authority**
	Total Extent (A-G)	**24.36**	-	BDA

MORPHOLOGY	WATER QUALITY		HYDROLOGY
Elevation(m) : 920	**Temperature** (°C)	27.1	**Status** : Polluted
Inlet Drain : 4	**pH**	6.7	**Type** : Perennial
Waste weir : 1	**Conductivity** (µS/cm)	535	**Source of water** : Rain &Drain fed
Sluice gate : Nil	**Light Transparency** (m)	0.12	**Upstream water body** : Nil
Fence : Fully Mesh	**TSS** (mg/l)	30	
	TDS (mg/l)	340	
	Turbidity (NTU)	6.8	**Downstream water body :** Rachenahalli *Kere*
Culverts : Nil	**DO** (mg/l)	4.6	
Check dam : Nil	**BOD** (mg/l)	15.4	
Road : 1 mud.	**COD** (mg/l)	64	
Surrounding Area: Settlement, Plantation	**TKN** (mg/l)	7	**Nature of Catchment** : Urban
	Phosphate (mg/l)	0.5	
	Total Coliform (MPN/100ml)	900	**Date of Sampling :** 15.11.17

BIOTIC DATA	SOCIO-ECONOMIC VALUE
Vegetation Cover : Partial	**Drinking Water** : Not Observed
Vegetation Type : Growing on bank	**Washing** : Not Observed
Aquatic Flora : Emergent, Free floating	**Bathing** : Not Observed
Fauna : Birds (Purple moorhen, Cattle egret, Egle, Pond heron, Large pied wagtail), Butterfly, Dragonfly	**Livestock Management** : Not Observed
	Irrigation : Not Observed
	Fishing : Not Observed
Amphibian : Not Observed	**Cultural Activities** : Not Observed
Reptile : Not Observed	**Recreational Activity** : Yes
Mammals : Not Observed	**Others Uses** : Not Observed

THREATS	
Direct Point Source Pollutants	: Dumping of Garbage Waste & Construction debris
Indirect Point Source Pollutants	: Sewage
Quantity of Sewage Inflow (Cumecs)	: No flow through Storm water drain
Encroachment	: Graveyard (1%)
Soil Excavation	: Nil
Weeds	: Partial (Parthenium, Typa)

Lake Name: Amruthahalli Lake

Conservation Strategies		
S.No.	**Issues**	**Strategies**
1	Garbage & C&D Wastes	Create awareness
2	Encroachment	Evict the encroachment
3	Sewage inflow	Upgrade the existing STP













EMPRI Cartography for Amruthahalli Lake

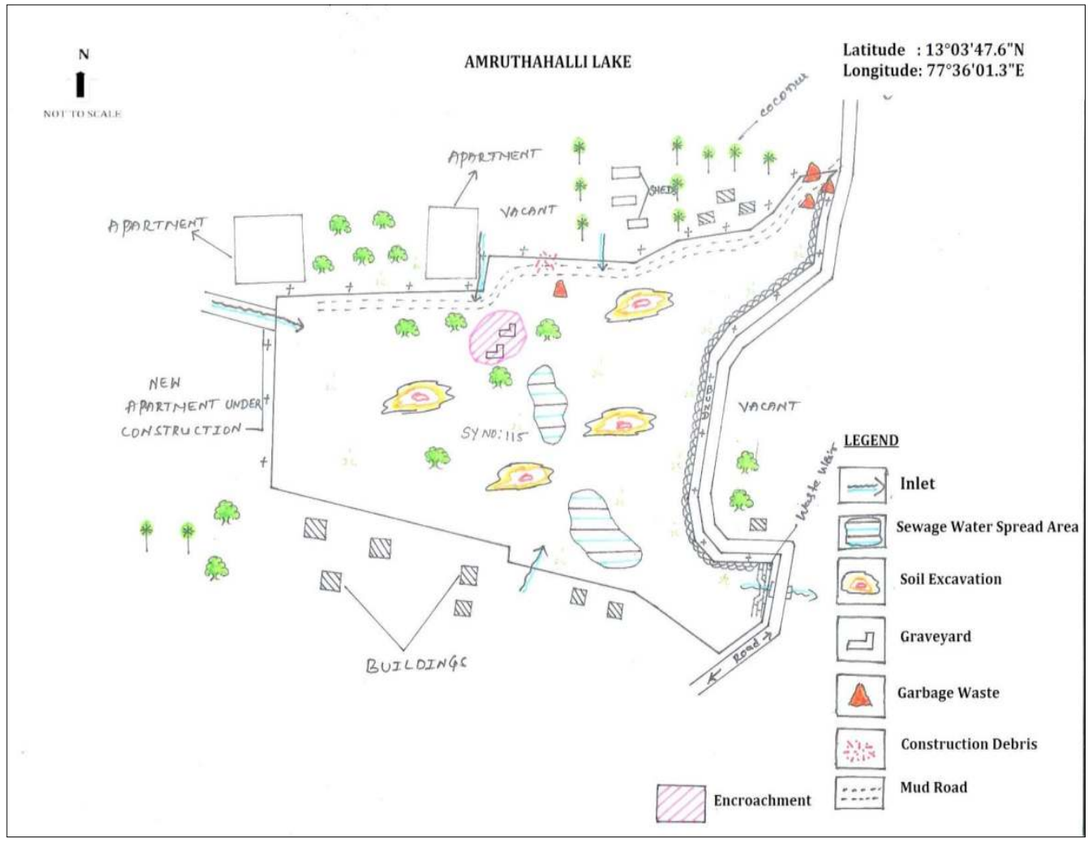

Disclaimer:

- Lake Cartography is for visual purpose only, which describes the features at the time of visit and not to scale.
- Encroachment of lake is only indicative. It needs to be verified with Department of Survey Settlement and Land Records (SSLR), Government of Karnataka.
- This is put out for general information of public at large, so the information is not usable to determine any boundary. Accordingly, the map information is indicative & user shall oneself verify as per prescribed legal procedure the actual boundaries of the survey number. No claim based on this information shall be entertained by the Government or any of its Departments.
- This information is for indicative purpose and is not usable for any legal purposes. Any use by anyone shall be at their own risk and cost.

EMPRI

SSLR Village Map for Amruthahalli Lake

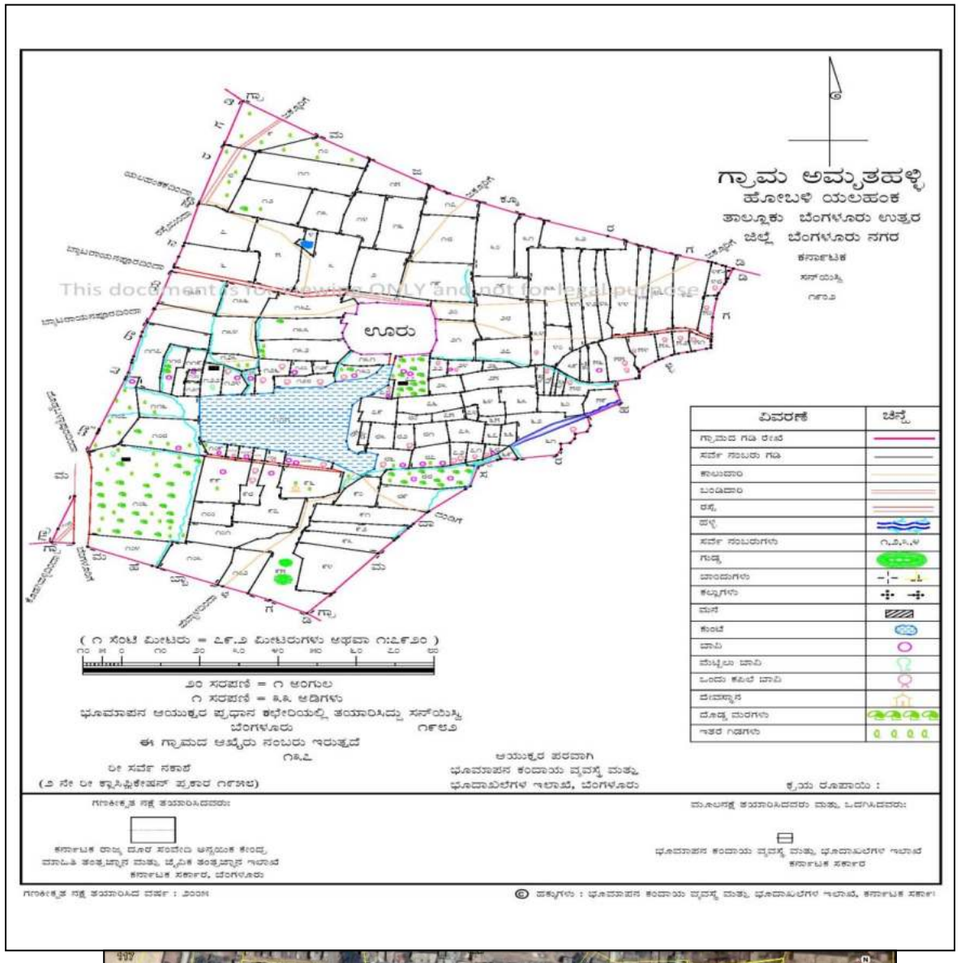



Lake Name: Atturu *Kere* **Date of Visit:** 05.01.2016

BASIC INFORMATION				
Other Name : Nil	**EMPRI Code :**BUBNYHatu_kr2-243			**Maximum Depth** (m):2
District Name: Bengaluru Urban	**MI Tank Reg. No.:** Nil			
Taluk Name : Bengaluru North	**Year of Creation** : ≈1904			**Geographical Coordinates**
Hobli Name : Yelahanka	**Year of Rejuvenation :**2010			**Lat.**13°06'41.7" N
Village Name	**Survey No.**	**Extent Area (A-G)**	**Source**	**Long.**77°33'37.0"E
Atturu	81	56.29	RTC	**Preservation Authority**
Kempanahalli	12	19.18		
Ramgondanahalli	39	7.22		BBMP
Ananthapura	92	6.15		
Total Extent (A-G)		**90.04**	-	

MORPHOLOGY	WATER QUALITY		HYDROLOGY
Elevation(m) : 915	**Temperature** (°C)	Dry	**Status** : Polluted
Inlet Drain : 4	**pH**	Dry	**Type** : Seasonal
Waste weir : 1	**Conductivity (µS/cm)**	Dry	**Source of water:** Rain & Drain fed
Sluice gate : Nil	**Light Transparency** (m)	Dry	**Upstream water body :** Veerasagara *Kere*
Fence : Fully Mesh Fenced by BBMP	**TSS** (mg/l)	Dry	
	TDS (mg/l)	Dry	
	Turbidity (NTU)	Dry	**Downstream water body:** Puttenahalli *Kere*
Culverts : Nil	**DO** (mg/l)	Dry	
Check dam : Nil	**BOD** (mg/l)	Dry	
Road : 2	**COD** (mg/l)	Dry	
Surrounding Area: Agriculture Land & Buildings	**TKN** (mg/l)	Dry	**Nature of Catchment :** Settlement
	Phosphate (mg/l)	Dry	
	Total Coliform (MPN/100ml)	Dry	**Date of Visit:** 15.11.17

BIOTIC DATA	SOCIO-ECONOMIC VALUE
Vegetation Cover : Complete	**Drinking Water** : Not Observed
Vegetation Type : Growing on bank	**Washing** : Not Observed
Aquatic Flora : Emergent	**Bathing** : Not Observed
Fauna : Birds (Drongo ,Purple moorhen, Red wattled lapwing, Pond heron, Cattle egret) Butterfly, Dragonfly	**Livestock Management** : Not Observed
	Irrigation : Not Observed
	Fishing :Not Observed
Amphibian : Not Observed	**Cultural Activities** : Not Observed
Reptile : Yes	**Recreational Activity** : Not Observed
Mammals : Not Observed	**Others Uses** : Not Observed

THREATS	
Direct Point Source Pollutants	: Dumping of Garbage Waste
Indirect Point Source Pollutants	: Domestic Sewage
Quantity of Sewage Inflow (Cumecs**)**	: No flow through Storm water drain
Encroachment	: Road & houses (0.9%)
Soil Excavation	: Nil
Weeds	: Complete (*Parthenium, Ipomea, Typa*)

Lake Name: Atturu *Kere*

Conservation Strategies		
S.No.	**Issues**	**Strategies**
1	Garbage Waste	Effective solid waste management in the surrounding area of lake should be implemented
2	Domestic Sewage	Upgrade the existing STP
3	Encroachment	Evict the encroachment









EMPRI Cartography for Atturu *Kere*

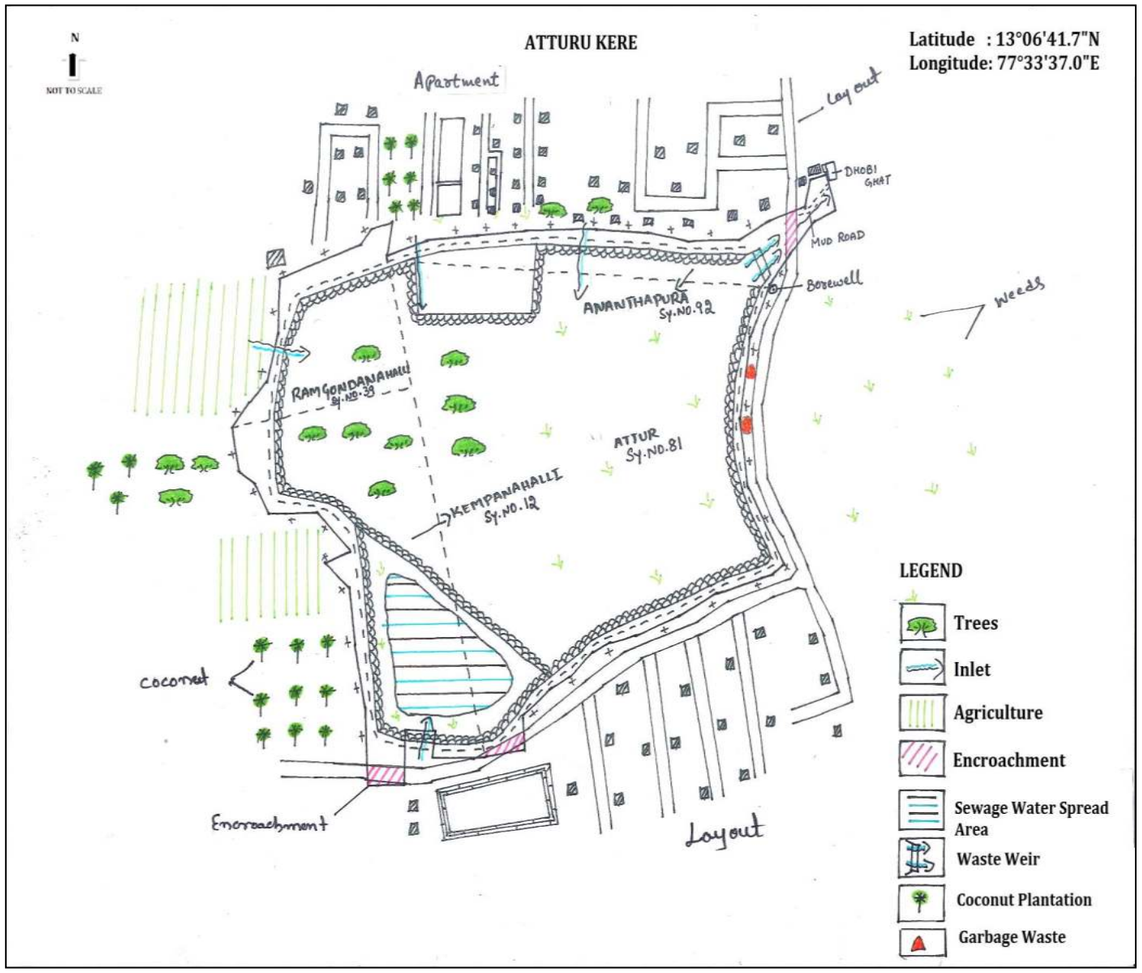

Disclaimer:

- Lake Cartography is for visual purpose only, which describes the features at the time of visit and not to scale.
- Encroachment of lake is only indicative. It needs to be verified with Department of Survey Settlement and Land Records (SSLR), Government of Karnataka.
- This is put out for general information of public at large, so the information is not usable to determine any boundary. Accordingly, the map information is indicative & user shall oneself verify as per prescribed legal procedure the actual boundaries of the survey number. No claim based on this information shall be entertained by the Government or any of its Departments.
- This information is for indicative purpose and is not usable for any legal purposes. Any use by anyone shall be at their own risk and cost.

EMPRI

SSLR Surveyed Map for Atturu *Kere*

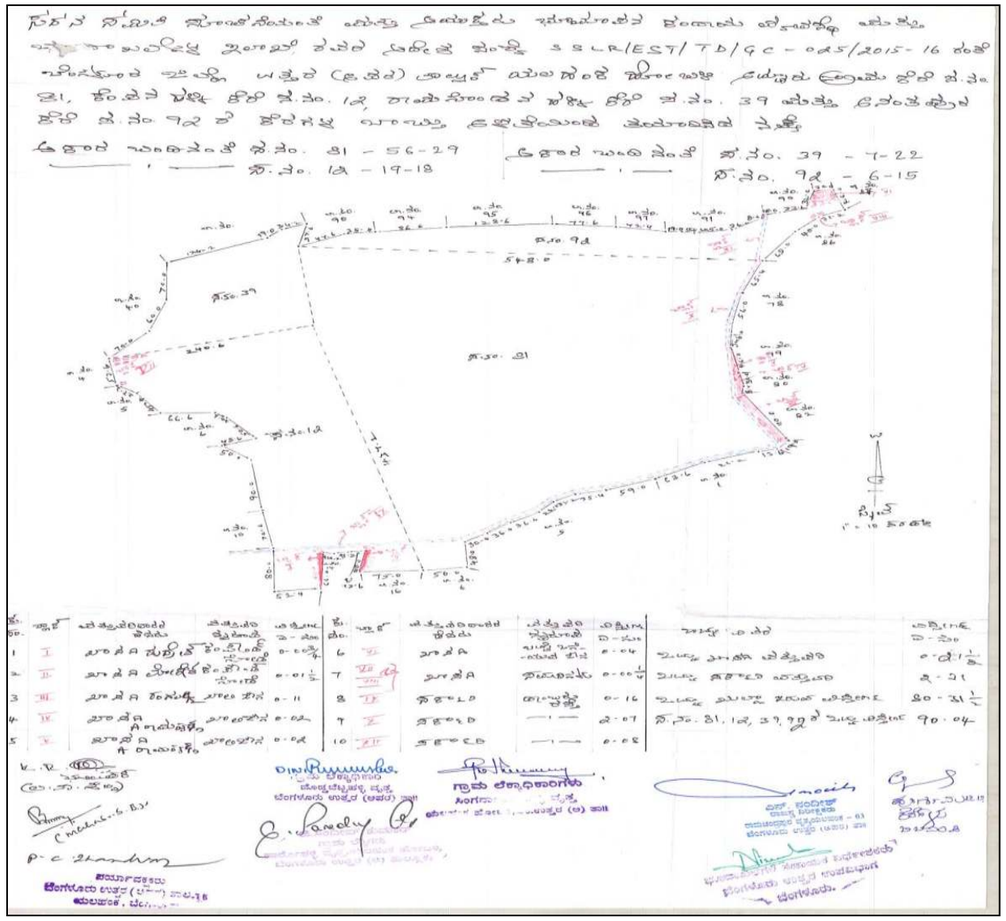



Lake Name: Avalahalli *Kere* **Date of Visit:** 10.07.2014

BASIC INFORMATION				
Other Name : Nil	**EMPRI Code** :BUBNYHavl_kr1-244			**Maximum Depth** (m):2
District Name: Bengaluru Urban	**MI Tank Reg. No.** :Nil			
Taluk Name : Bengaluru North	**Year of Creation** : ≈1998			**Geographical Coordinates**
Hobli Name : Yelahanka	**Year of Rejuvenation** :2015			**Lat.**13° 08'28.03"N
Village Name	**Survey No.**	**Extent Area (A-G)**	**Source**	**Long.**77° 34'09.0"E
Avalahalli	10	11.01	RTC	
Shinganayakanahalli	64	2.10		**Preservation Authority**
Total Extent (A-G)		**13.11**	-	BBMP

MORPHOLOGY	WATER QUALITY		HYDROLOGY
Elevation(m) : 915	**Temperature** (°C)	24.7	**Status** : Muddy
Inlet Drain : 1	**pH**	7.0	**Type** : Seasonal
Waste weir : 1	**Conductivity** (µS/cm)	351	**Source of water** : Rain & Drain fed
Sluice gate : Nil	**Light Transparency** (m)	UM	**Upstream water body:** Krishnasagara *Kere*
Fence : Thorny wire	**TSS** (mg/l)	106	
	TDS (mg/l)	260	
	Turbidity (NTU)	96.6	**Downstream water body:** Nil
Culverts : Nil	**DO** (mg/l)	1.2	
Check dam : Nil	**BOD** (mg/l)	11.5	
Road : 2+1 mud	**COD** (mg/l)	48	**Nature of Catchment:** Urban
Surrounding Area: Agriculture, Residential layout, NH7	**TKN** (mg/l)	21	UM is Unable to Measure due to Weeds
	Phosphate (mg/l)	0.1	
	Total Coliform (MPN/100ml)	500	**Date of Sampling :** 15.11.17

BIOTIC DATA		SOCIO-ECONOMIC VALUE	
Vegetation Cover	: Partial	**Drinking Water**	: Not Observed
Vegetation Type	: Growing on bank	**Washing**	: Not Observed
Aquatic Flora	: Emergent	**Bathing**	: Not Observed
Fauna	: Birds, Butterfly, Dragonfly	**Livestock Management**	: Not Observed
		Irrigation	: Yes
		Fishing	: Not Observed
Amphibian	: Not Observed	**Cultural Activities**	: Not Observed
Reptile	: Yes	**Recreational Activity**	: Not Observed
Mammals	: Cow, sheep, Goat	**Others Uses**	: Not Observed

THREATS	
Direct Point Source Pollutants	: Not Observed
Indirect Point Source Pollutants	: Agri. Runoff
Quantity of Sewage Inflow (Cumecs)	: No flow through Storm water drain
Encroachment	: Nil
Soil Excavation	: Nil
Weeds	: Partial

Lake Name: Avalahalli *Kere*

Conservation Strategies		
S.No.	**Issues**	**Strategies**
-	-	-






Lake View


Under Rejuvenation

EMPRI Cartography for Avalahalli *Kere*

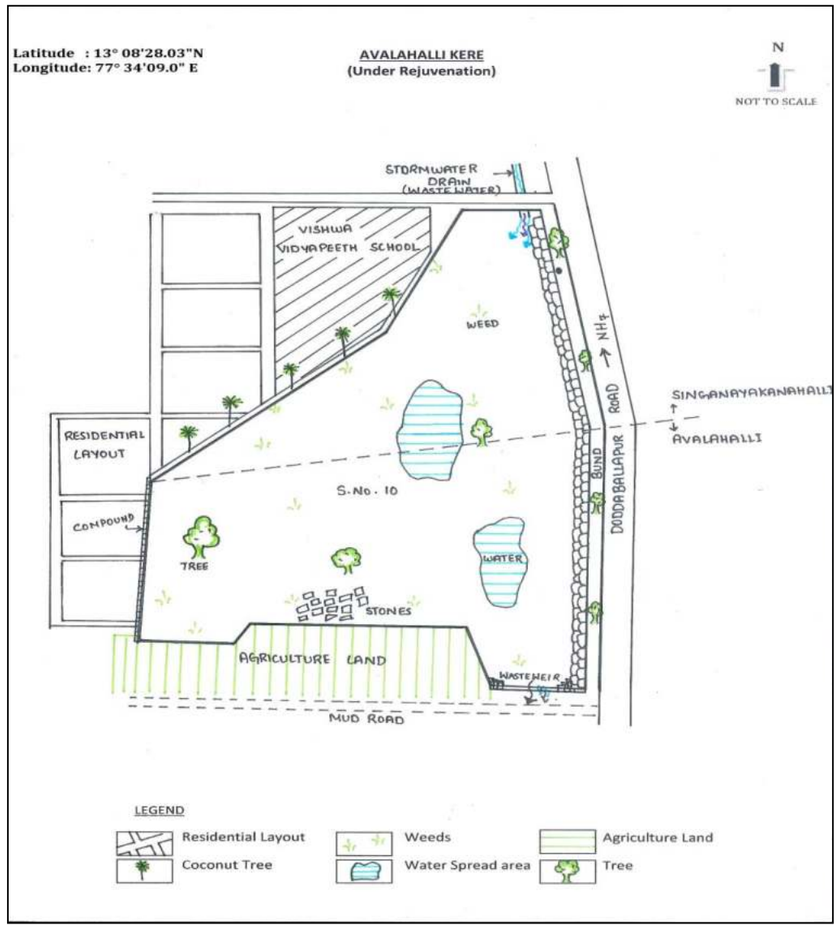

Disclaimer:

- Lake Cartography is for visual purpose only, which describes the features at the time of visit and not to scale.
- Encroachment of lake is only indicative. It needs to be verified with Department of Survey Settlement and Land Records (SSLR), Government of Karnataka.
- This is put out for general information of public at large, so the information is not usable to determine any boundary. Accordingly, the map information is indicative & user shall oneself verify as per prescribed legal procedure the actual boundaries of the survey number. No claim based on this information shall be entertained by the Government or any of its Departments.
- This information is for indicative purpose and is not usable for any legal purposes. Any use by anyone shall be at their own risk and cost.

EMPRI

SSLR Surveyed Map for Avalahalli *Kere*



Lake Name: Bellihalli *Kere* **Date of Visit:** 05.01.2016

BASIC INFORMATION				
Other Name : Nil		**EMPRI Cod** :BUBNYHbel_kr1-248		**Maximum Depth** (m):2
District Name: Bengaluru Urban		**MI Tank Reg. No.:** Nil		
Taluk Name : Bengaluru North		**Year of Creation** : ≈1964		**Geographical Coordinates**
Hobli Name : Yelahanka		**Year of Rejuvenation** :Nil		**Lat.**13°06'12.2" N
Village Name	**Survey No.**	**Extent Area (A-G)**	**Source**	**Long.**77°38'35.2"E
Bellihalli	68	18.32	RTC	**Preservation Authority**
Total Extent (A-G)		**18.32**	-	BDA

MORPHOLOGY	WATER QUALITY		HYDROLOGY
Elevation(m) : 908	**Temperature** (°C)	26.6	**Status** : Clean water
Inlet Drain : Nil	**pH**	7.3	**Type** : Seasonal
Waste weir : Nil	**Conductivity** (µS/cm)	333	**Source of water** : Rainfall
Sluice gate : 1	**Light Transparency** (m)	0.42	**Upstream water body** : Nil
Fence : Fully Mesh Fenced	**TSS** (mg/l)	65	
	TDS (mg/l)	290	
	Turbidity (NTU)	19.6	**Downstream water body:** Nil
Culverts : Nil	**DO** (mg/l)	5.6	
Check dam : Nil	**BOD** (mg/l)	26.9	
Road : 2 mud	**COD** (mg/l)	112	
Surrounding Area : Quarry & Plantation	**TKN** (mg/l)	14	**Nature of Catchment** : Quarry
	Phosphate (mg/l)	0.1	
	Total Coliform (MPN/100ml)	80	**Date of Sampling** : 14.11.17

BIOTIC DATA	SOCIO-ECONOMIC VALUE
Vegetation Cover : Complete	**Drinking Water** : Not Observed
Vegetation Type : Growing on bank	**Washing** : Not Observed
Aquatic Flora : Emergent, Free floating	**Bathing** : Not Observed
Fauna : Birds (Purple heron, Cattle egret, Pond heron), Butterfly, Dragonfly	**Livestock Management** : Not Observed
	Irrigation : Not Observed
	Fishing : Not Observed
Amphibian : Not Observed	**Cultural Activities** : Not Observed
Reptile : Yes	**Recreational Activity** : Not Observed
Mammals : Not Observed	**Others Uses** : Not Observed

THREATS	
Direct Point Source Pollutants	: Not Observed
Indirect Point Source Pollutants	: Nil
Quantity of Sewage Inflow (Cumecs)	: No flow through Storm water drain
Encroachment	: Plantation (5%)
Soil Excavation	: Nil
Weeds	: Complete

Lake Name: Bellihalli *Kere*

Conservation Strategies		
S.No.	**Issues**	**Strategies**
1	Encroachment	Evict the encroachment









EMPRI Cartography for Bellihalli *Kere*

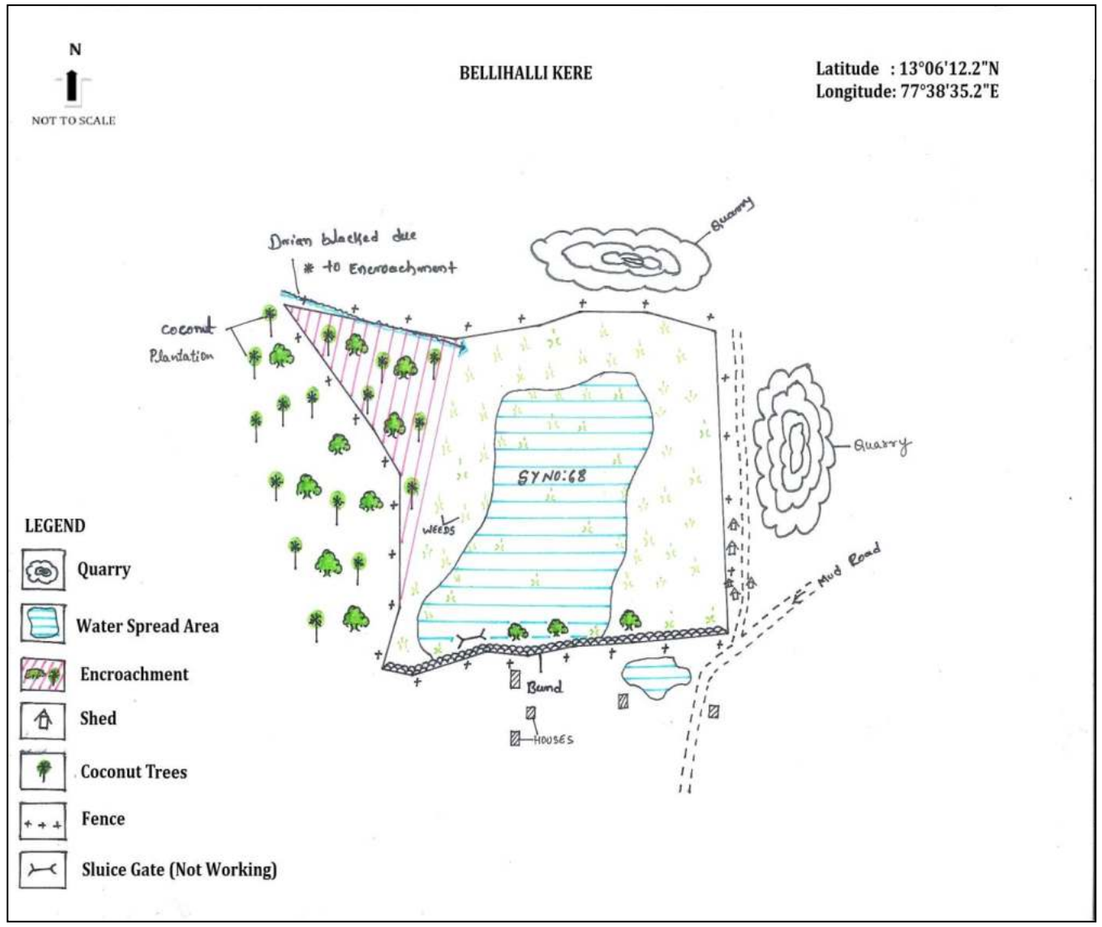

Disclaimer:

- Lake Cartography is for visual purpose only, which describes the features at the time of visit and not to scale.
- Encroachment of lake is only indicative. It needs to be verified with Department of Survey Settlement and Land Records (SSLR), Government of Karnataka.
- This is put out for general information of public at large, so the information is not usable to determine any boundary. Accordingly, the map information is indicative & user shall oneself verify as per prescribed legal procedure the actual boundaries of the survey number. No claim based on this information shall be entertained by the Government or any of its Departments.
- This information is for indicative purpose and is not usable for any legal purposes. Any use by anyone shall be at their own risk and cost.

EMPRI

SSLR Surveyed Map for Bellihalli *Kere*

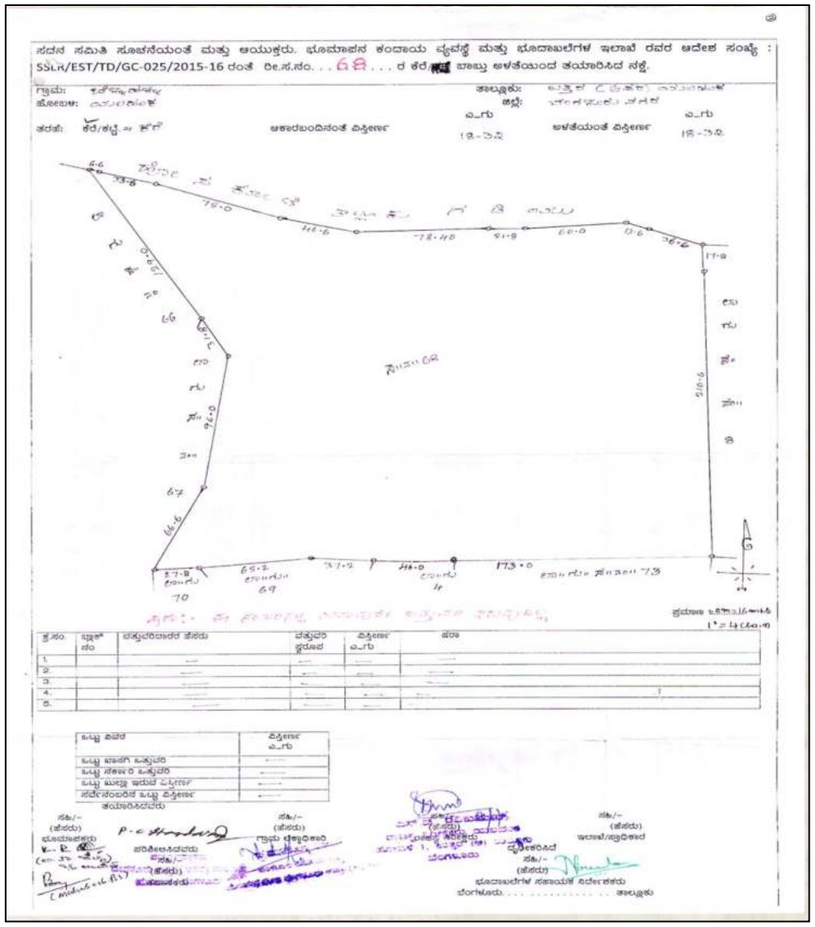



Lake Name: Byatarayapura Lake **Date of Visit:** 2.01.2016

BASIC INFORMATION				
Other Name : NA		**EMPRI Code** :BUBNYHbyt_kr1-249		**Maximum Depth** (m): Disused
District Name: Bengaluru Urban		**MI Tank Reg. No.:** Nil		
Taluk Name : Bengaluru North		**Year of Creation** : ≈1958		**Geographical Coordinates**
Hobli Name : Yelahanka		**Year of Rejuvenation** :NA		**Lat.**13°04'06.0" N
Village Name	**Survey No.**	**Extent Area (A-G)**	**Source**	**Long.**77°35'15.8"E
Byatarayapura	75	5.01	RTC	**Preservation Authority**
Total Extent (A-G)		**5.01**	**-**	BBMP

MORPHOLOGY	WATER QUALITY		HYDROLOGY
Elevation(m) : 916	**Temperature** (°C)	NA	**Status** : Disused
Inlet Drain : NA	**pH**	NA	**Type** : NA
Waste weir : NA	**Conductivity** (µS/cm)	NA	**Source of water** : NA
Sluice gate : NA	**Light Transparency** (m)	NA	**Upstream water body** : NA
Fence : NA	**TDS** (mg/l)	NA	
	Turbidity (NTU)	NA	**Downstream water body :** NA
Culverts : NA	**DO** (mg/l)	NA	
Check dam : NA	**BOD** (mg/l)	NA	
Road : NA	**TKN** (mg/l)	NA	**Nature of Catchment** : NA
Surrounding Area : Plantation & Apartment	**Phosphate** (mg/l)	NA	
	Total Coliform (MPN/100ml)	NA	
	Water Class	NA	
	NA is Not Applicable		**Date of Sampling :** NA

BIOTIC DATA	SOCIO-ECONOMIC VALUE
Vegetation Cover : NA	**Drinking Water** : NA
Vegetation Type : NA	**Washing** : NA
Aquatic Flora : NA	**Bathing** : NA
Fauna : NA	**Livestock Management** : NA
	Irrigation : NA
	Fishing : NA
Amphibian : NA	**Cultural Activities** : NA
Reptile : NA	**Recreational Activity** : NA
Mammals : NA	**Others Uses** : NA

THREATS	
Direct Point Source Pollutants	: NA
Indirect Point Source Pollutants	: NA
Quantity of Sewage Inflow (Cumecs)	: NA
Encroachment	: NA
Soil Excavation	: NA
Weeds	: NA

Lake Name: Byatarayapura Lake

CoNAervation Strategies		
S.No.	**Issues**	**Strategies**
-	Disused	-



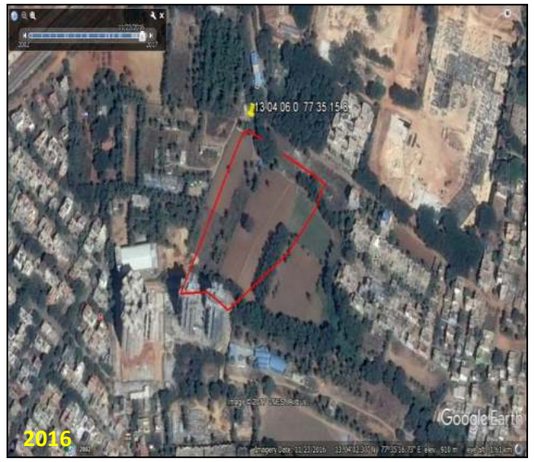

EMPRI Cartography for Byatarayapura Lake

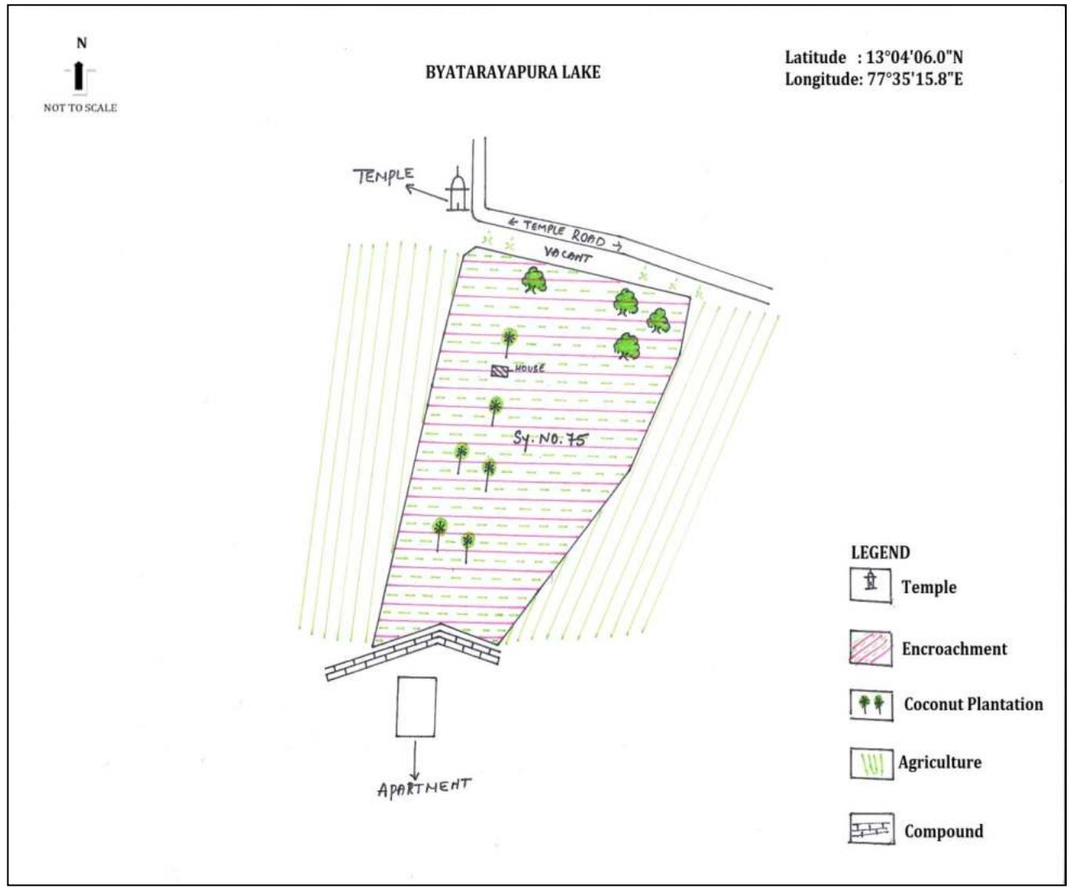

Disclaimer:

- Lake Cartography is for visual purpose only, which describes the features at the time of visit and not to scale.
- Encroachment of lake is only indicative. It needs to be verified with Department of Survey Settlement and Land Records (SSLR), Government of Karnataka.
- This is put out for general information of public at large, so the information is not usable to determine any boundary. Accordingly, the map information is indicative & user shall oneself verify as per prescribed legal procedure the actual boundaries of the survey number. No claim based on this information shall be entertained by the Government or any of its Departments.
- This information is for indicative purpose and is not usable for any legal purposes. Any use by anyone shall be at their own risk and cost.

EMPRI

Byatarayapura Lake **in Village Map**

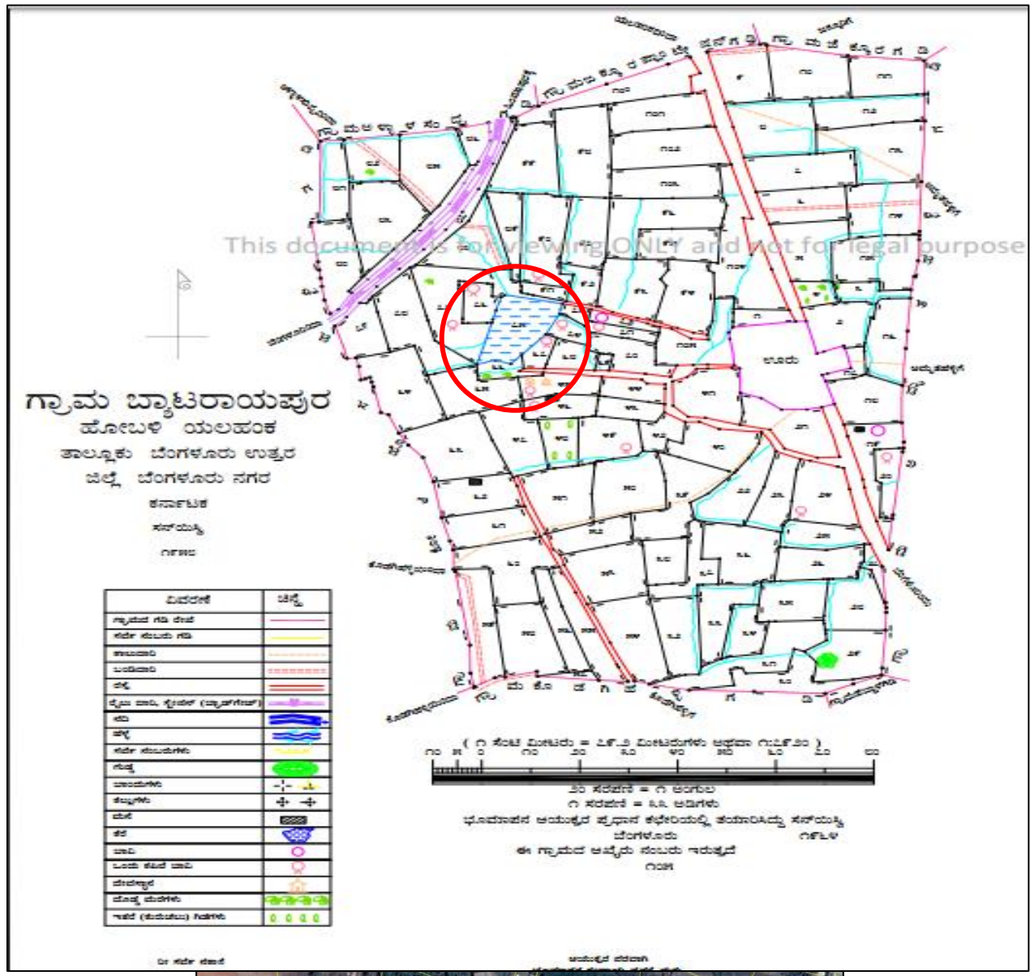



Lake Name: Chokkanahalli *Lake* **Date of Visit:** 02.01.2016

BASIC INFORMATION				
Other Name : Nil		**EMPRI Code** :BUBNYHchk_kr3-257		**Maximum Depth** (m): 3
District Name: Bengaluru Urban		**MI Tank Reg. No. :** Nil		
Taluk Name : Bengaluru North		**Year of Creation :** ≈1909		**Geographical Coordinates**
Hobli Name : Yelahanka		**Year of Rejuvenation :**2013-2014		**Lat.**13°05'08.1" N
Village Name	**Survey No.**	**Extent Area (A-G)**	**Source**	**Long.**77°37'49.0"E
Chokkanahalli	2	8.02	RTC	**Preservation Authority**
Total Extent (A-G)		**8.02**	-	BBMP

MORPHOLOGY		WATER QUALITY		HYDROLOGY
Elevation(m)	: 918	**Temperature** (°C)	27.5	**Status** : Muddy & Polluted
Inlet Drain	: 6	**pH**	7.9	**Type** : Perennial
Waste weir	: Nil	**Conductivity (µS/cm)**	500	**Source of water** : Rain & Drain fed
Sluice gate	: Nil	**Light Transparency** (m)	0.46	**Upstream water body** : Nil
Fence : Fully Mesh Fenced		**TSS** (mg/l)	16	
		TDS (mg/l)	350	
		Turbidity (NTU)	3.7	**Downstream water body :** Nil
Culverts	: 2	**DO** (mg/l)	6.6	
Check dam	: Nil	**BOD** (mg/l)	57.6	
Road	: 1	**COD** (mg/l)	64	
Surrounding Area: Settlement, Agriculture land, School, Coconut Plantation		**TKN** (mg/l)	7	**Nature of Catchment :** Settlement
		Phosphate (mg/l)	0.1	
		Total Coliform (MPN/100ml)	1600	**Date of Sampling :** 15.11.17

BIOTIC DATA		SOCIO-ECONOMIC VALUE	
Vegetation Cover	: Partial	**Drinking Water**	: Not Observed
Vegetation Type	: Growing on Bank	**Washing**	: Not Observed
Aquatic Flora	: Emergent	**Bathing**	: Not Observed
Fauna	: Birds(Cattle Egret, Pond heron, Red wattled lapwng, Little Cormorant, Sand piper) Butterfly& Dragonfly	**Livestock Management**	: Not Observed
		Irrigation	: Not Observed
		Fishing	: Not Observed
Amphibian	: Not Observed	**Cultural Activities**	: Not Observed
Reptile	: Not Observed	**Recreational Activity**	: Not Observed
Mammals	: Not Observed	**Others Uses**	: Not Observed

THREATS	
Direct Point Source Pollutants	: Not Observed
Indirect Point Source Pollutants	: Sewage
Quantity of Sewage Inflow (Cumecs**)**	: No flow through Storm water drain
Encroachment	: Graveyard (5%)
Soil Excavation	: No
Weeds	: Partial (*Typha*sp, *Cyperus articulates*, *Alternanthera sessilis*)

Lake Name: Chokkanahalli *Lake*

Conservation Strategies		
S.No.	**Issues**	**Strategies**
1	Sewage inflow	Provide UGD and connect to STP











EMPRI Cartography for Chokkanahalli *Lake*

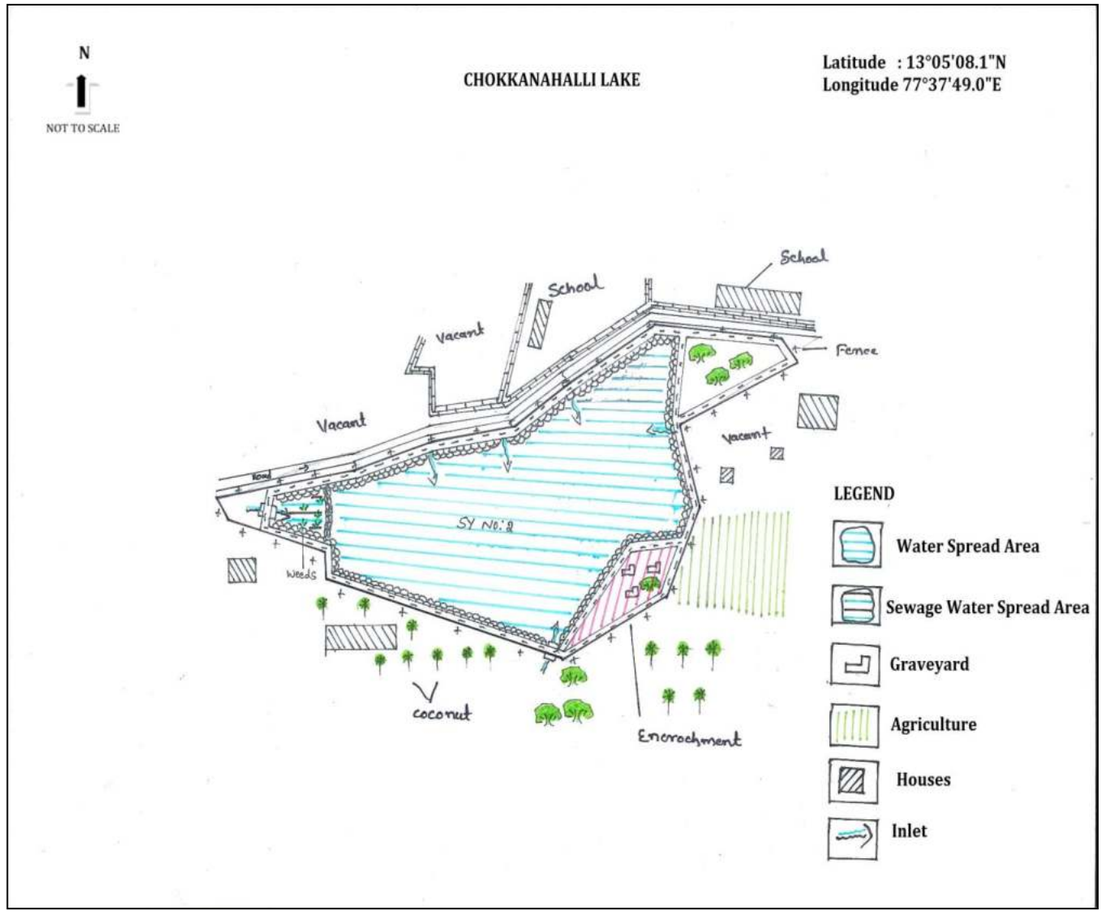

Disclaimer:

- Lake Cartography is for visual purpose only, which describes the features at the time of visit and not to scale.
- Encroachment of lake is only indicative. It needs to be verified with Department of Survey Settlement and Land Records (SSLR), Government of Karnataka.
- This is put out for general information of public at large, so the information is not usable to determine any boundary. Accordingly, the map information is indicative & user shall oneself verify as per prescribed legal procedure the actual boundaries of the survey number. No claim based on this information shall be entertained by the Government or any of its Departments.
- This information is for indicative purpose and is not usable for any legal purposes. Any use by anyone shall be at their own risk and cost.

EMPRI

SSLR Surveyed Map for Chokkanahalli *Lake*

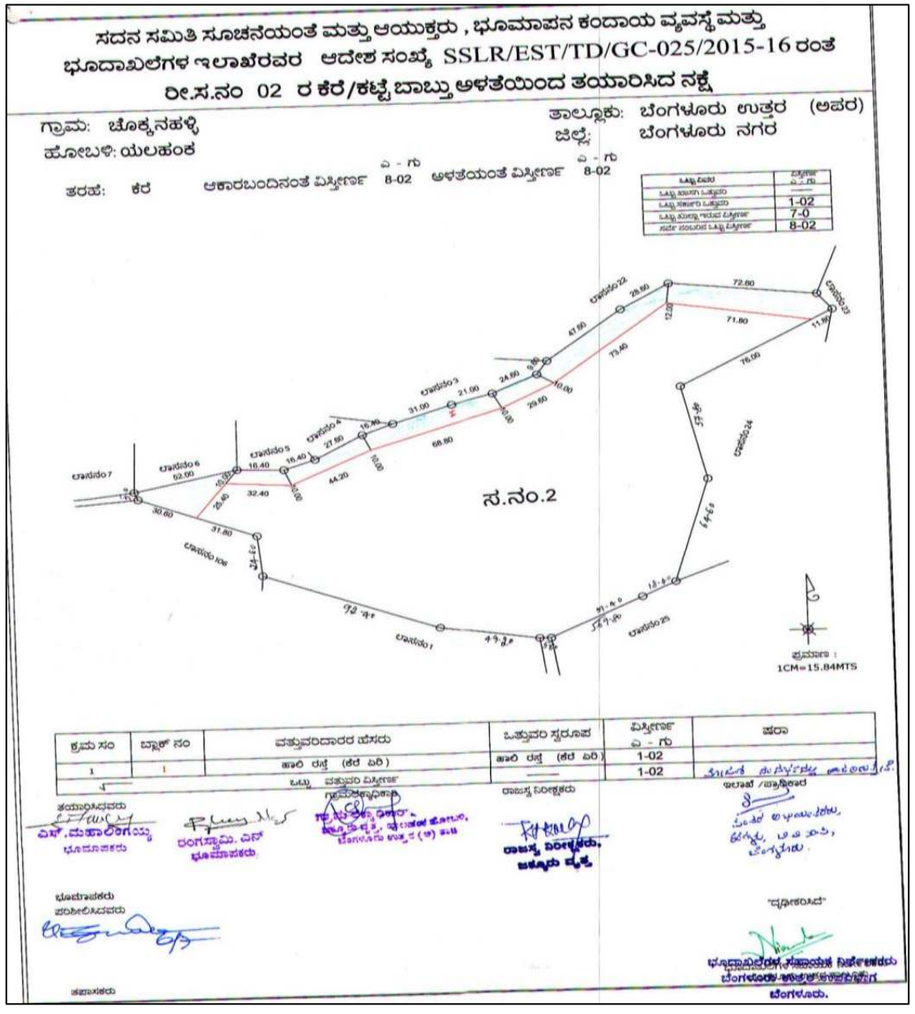

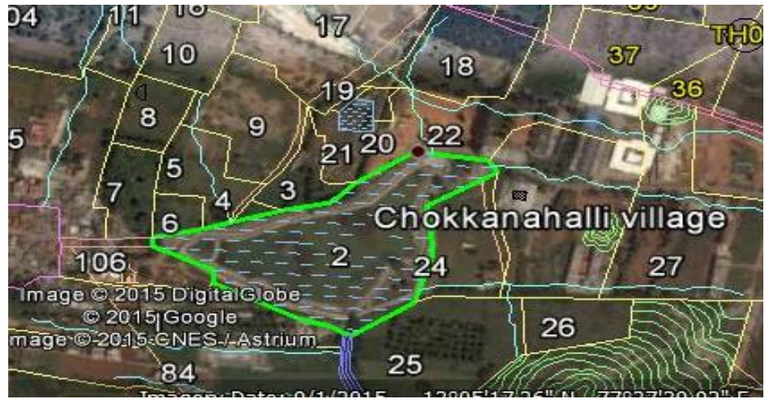

Lake Name: Dodda Bommasandra Lake **Date of Visit:** 31.12.2015

BASIC INFORMATION			
Other Name : Nil	**EMPRI Code** :BUBNYHdbs_kr1-261		**Maximum Depth** (m): 2
District Name :Bengaluru Urban	**MI Tank Reg. No.** : Nil		
Taluk Name : Bengaluru North	**Year of Creation** : ≈1903		**Geographical Coordinates**
Hobli Name : Yelahanka	**Year of Rejuvenation** :≈2002-04		
Village Name	**Survey No.**	**Extent Area (A-G)**	**Source**
DoddaBommasandra	56	39.10	RTC
Kodigehalli	175	49.21	
Tindlu	53	35.28	
Total Extent (A-G)		**124.19**	-

Lat.13°04'05.7" N

Long.77°33'37.9" E

Preservation Authority

BBMP

MORPHOLOGY	WATER QUALITY		HYDROLOGY
Elevation(m) : 922	**Temperature** (°C)	Dry	**Status** : Polluted
Inlet Drain : 5	**pH**	Dry	**Type** : Seasonal
Waste weir : 1	**Conductivity** (µS/cm)	Dry	**Source of water** : Rain& Drain fed
Sluice gate : Nil	**Light Transparency** (m)	Dry	**Upstream water body** : Nil
Fence : Complete Mesh fenced	**TSS** (mg/l)	Dry	
	TDS (mg/l)	Dry	
	Turbidity (NTU)	Dry	**Downstream water body** : Hebbala *Kere*
Culverts : 3	**DO** (mg/l)	Dry	
Check dam : Nil	**BOD** (mg/l)	Dry	
Road : 2	**COD** (mg/l)	Dry	
Surrounding Area: Settlement and commercial buildings	**TKN** (mg/l)	Dry	**Nature of Catchment** : Urban
	Phosphate (mg/l)	Dry	
	Total Coliform (MPN/100ml)	Dry	**Date of Visit** : 14.11.17

BIOTIC DATA	SOCIO-ECONOMIC VALUE
Vegetation Cover : Partial	**Drinking Water** : Not Observed
Vegetation Type : Growing on Bank	**Washing** : Not Observed
Aquatic Flora : Emergent	**Bathing** : Not Observed
Fauna : Birds(Cattle Egret, Pond heron, Common wood sand piper, Purple moorhen, White& Black Ibis, purple heron,) Butterfly& Dragonfly	**Livestock Management** : Not Observed
	Irrigation : Not Observed
	Fishing : Not Observed
Amphibian : Not Observed	**Cultural Activities** : Not Observed
Reptile : Not Observed	**Recreational Activity** : Not Observed
Mammals : Not Observed	**Others Uses** : Not Observed

THREATS	
Direct Point Source Pollutants	: Not Observed
Indirect Point Source Pollutants	: Sewage
Quantity of Sewage Inflow (Cumecs)	: No flow through Storm water drain
Encroachment	: Road
Soil Excavation	: No
Weeds	: Complete (*Typha* sp, *Ipomea* sp, Water hyacinth, *Alternanthera sessilis*)

Lake Name: Dodda Bommasandra Lake

Conservation Strategies		
S.No.	**Issues**	**Strategies**
1	Sewage inflow	Upgrade the existing STP

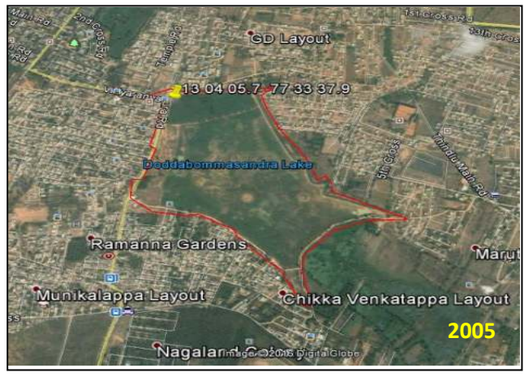

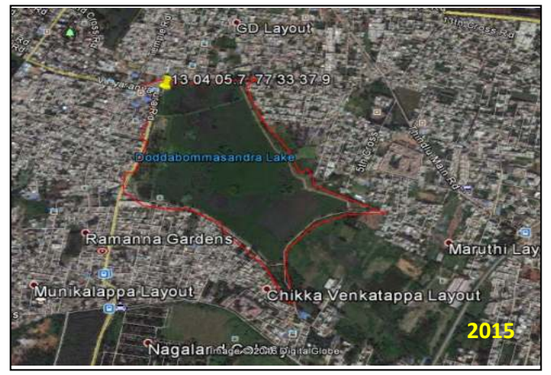







EMPRI Cartography for Dodda Bommasandra Lake

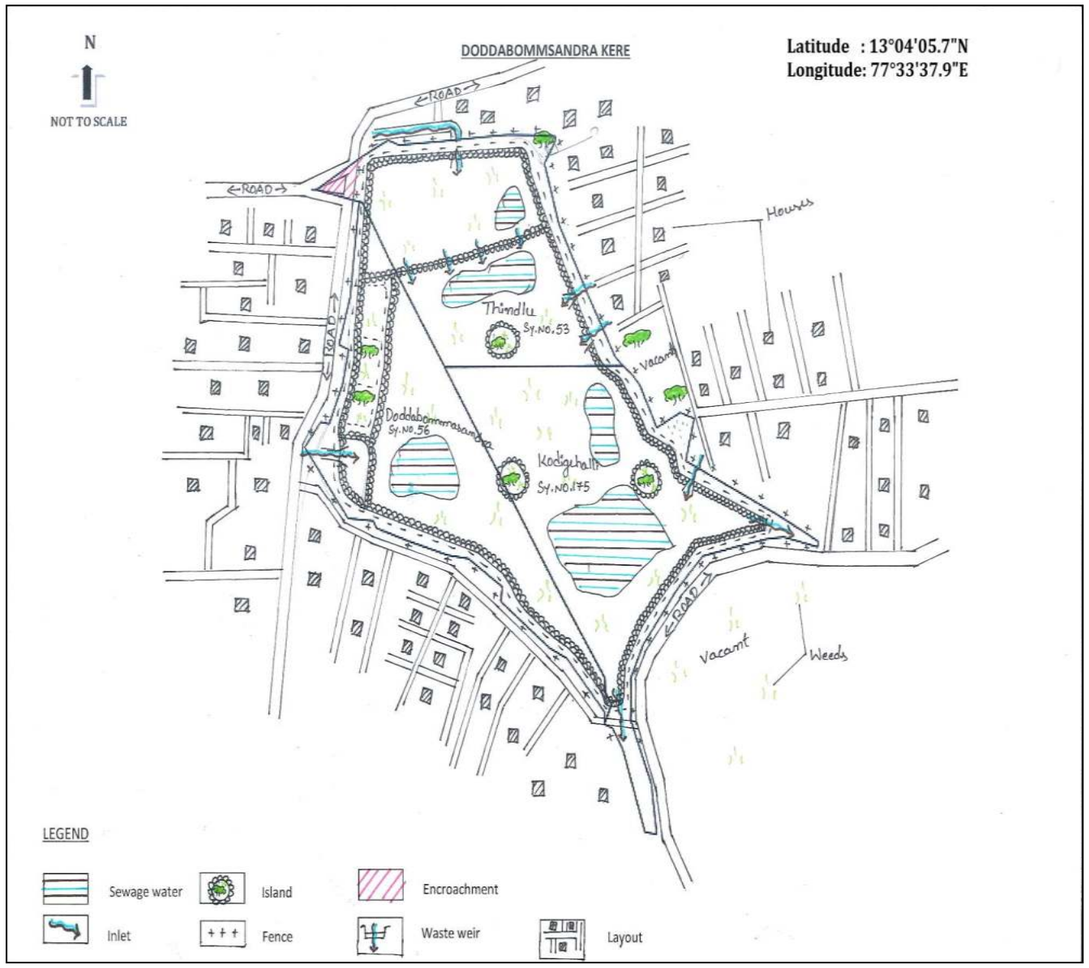

Disclaimer:

- Lake Cartography is for visual purpose only, which describes the features at the time of visit and not to scale.
- Encroachment of lake is only indicative. It needs to be verified with Department of Survey Settlement and Land Records (SSLR), Government of Karnataka.
- This is put out for general information of public at large, so the information is not usable to determine any boundary. Accordingly, the map information is indicative & user shall oneself verify as per prescribed legal procedure the actual boundaries of the survey number. No claim based on this information shall be entertained by the Government or any of its Departments.
- This information is for indicative purpose and is not usable for any legal purposes. Any use by anyone shall be at their own risk and cost.

EMPRI

Village Maps for Dodda Bommasandra Lake

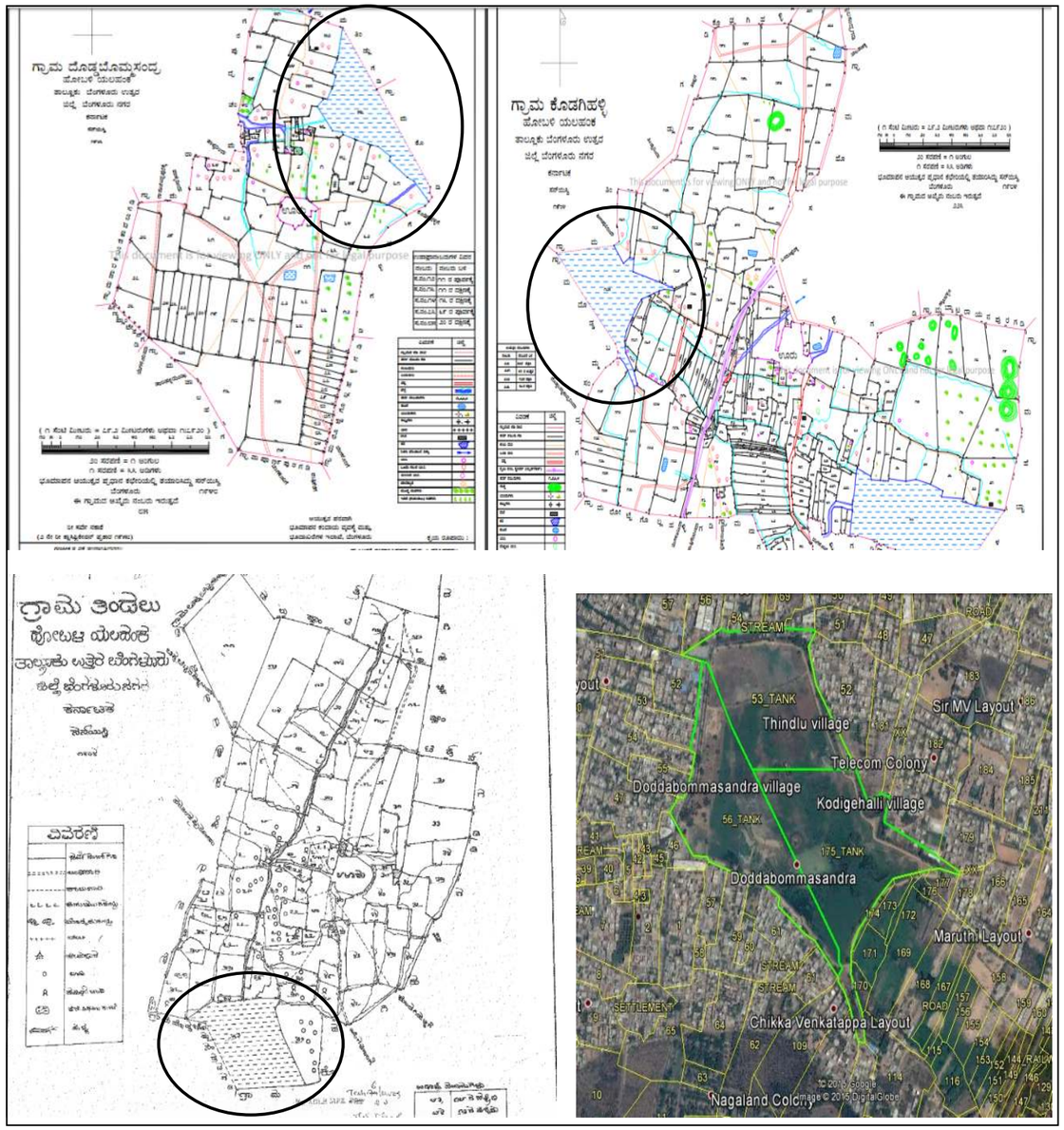

Lake Name: Gantiganahalli *Kere* **Date of Visit:** 19.07.2014

BASIC INFORMATION				
Other Name : Nil	**EMPRI Code :** BUBNYHgtg_kr3-266			**Maximum Depth** (m):2
District Name: Bengaluru Urban	**MI Tank Reg. No.:** Nil			
Taluk Name : Bengaluru North	**Year of Creation** : ≈1914			**Geographical Coordinates**
Hobli Name : Yelahanka	**Year of Rejuvenation** :Nil			
Village Name	**Survey No.**	**Extent Area (A-G)**	**Source**	**Lat.**13° 08'13.3" N
Gantiganahalli	32	51.35	RTC	**Long.**77° 35'22.3" E
Nelakunte (JalaHobli)	51	33.10		**Preservation Authority**
Total Extent (A-G)		**85.05**	-	BDA

MORPHOLOGY	WATER QUALITY		HYDROLOGY
Elevation(m) : 909.83	**Temperature** (°C)	26.4	**Status** : Muddy
Inlet Drain : 3	**pH**	7.4	**Type** : Seasonal
Waste weir : 1	**Conductivity** (µS/cm)	279	**Source of water** : Rainfall
Sluice gate : Nil	**Light Transparency** (m)	0.09	**Upstream water body** : Nil
Fence : Thorny wire	**TSS** (mg/l)	24	
	TDS (mg/l)	244	
	Turbidity (NTU)	18.2	**Downstream water body** : Nil
Culverts : Nil	**DO** (mg/l)	5.2	
Check dam : Nil	**BOD** (mg/l)	3.8	
	COD (mg/l)	16	
Road : 2+1 mud	**TKN** (mg/l)	3	**Nature of Catchment** : Urban
Surrounding Area: Plantation, Agriculture, BSF Campus, Yelahanka Air Force	**Phosphate** (mg/l)	0.1	
	Total Coliform (MPN/100ml)	>1600	**Date of Sampling** : 28.11.17

BIOTIC DATA		SOCIO-ECONOMIC VALUE	
Vegetation Cover	: Partial	**Drinking Water**	: Not Observed
Vegetation Type	: Growing on bank	**Washing**	: Yes
Aquatic Flora	: Emergent	**Bathing**	: Not Observed
Fauna	: Birds (Crane), Butterfly, Dragonfly	**Livestock Management**	: Not Observed
		Irrigation	: Yes
		Fishing	: Yes
Amphibian	: Not Observed	**Cultural Activities**	: Not Observed
Reptile	: Yes	**Recreational Activity**	: Not Observed
Mammals	: Cow,sheep,Goat	**Others Uses**	: Not Observed

THREATS	
Direct Point Source Pollutants	: Dumping of Garbage, C&D debris, coconut logs, Poultry waste, Agri. & Garment waste
Indirect Point Source Pollutants	: Runoff
Quantity of Sewage Inflow (Cumecs)	: No flow through Storm water drain
Encroachment	: Agriculture (10%)
Soil Excavation	: Yes
Weeds	: Partial

Lake Name: Gantiganahalli *Kere*

Conservation Strategies		
S.No.	**Issues**	**Strategies**
1	Dumping of wastes	Fence the lake and create awareness among the public regarding solid waste management and proper disposal methods
2	Encroachment	Evict the encroachment
3	Soil Excavation	Fencing the lake and prohibit the soil excavation













EMPRI Cartography for Gantiganahalli *Kere*

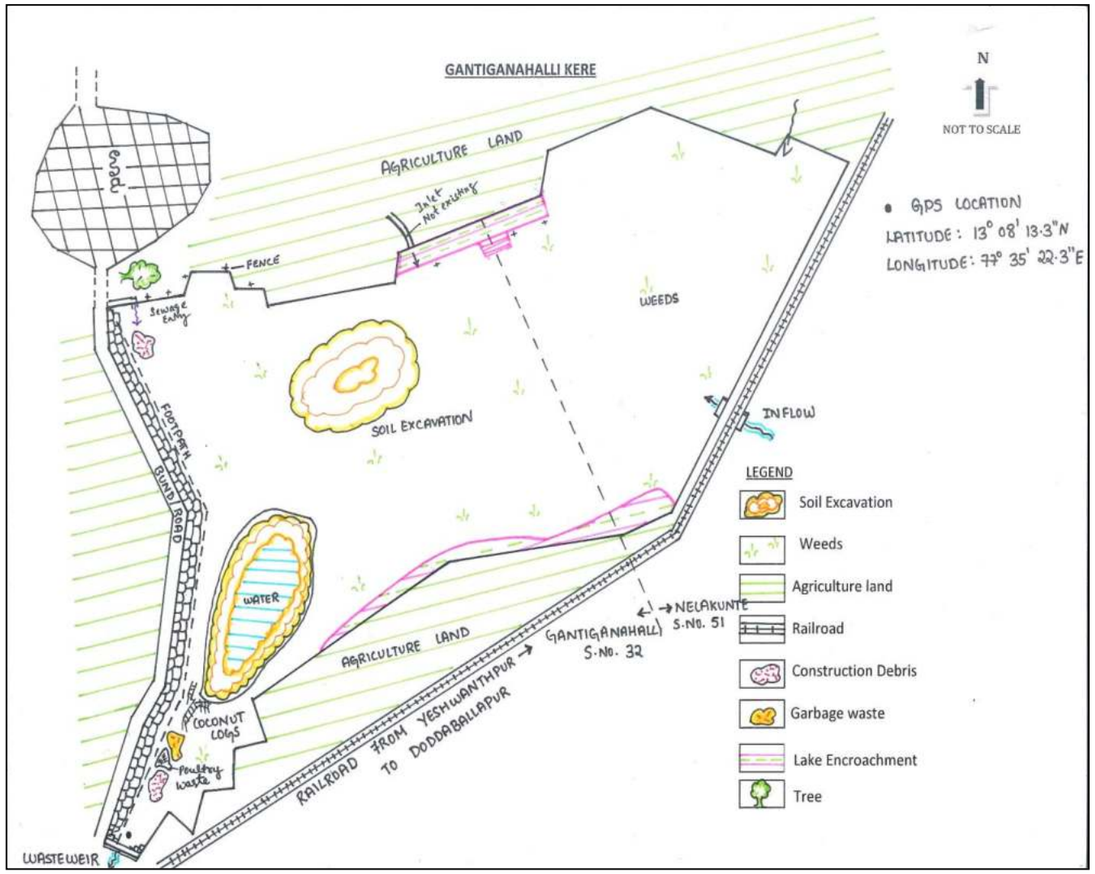

Disclaimer:

- Lake Cartography is for visual purpose only, which describes the features at the time of visit and not to scale.
- Encroachment of lake is only indicative. It needs to be verified with Department of Survey Settlement and Land Records (SSLR), Government of Karnataka.
- This is put out for general information of public at large, so the information is not usable to determine any boundary. Accordingly, the map information is indicative & user shall oneself verify as per prescribed legal procedure the actual boundaries of the survey number. No claim based on this information shall be entertained by the Government or any of its Departments.
- This information is for indicative purpose and is not usable for any legal purposes. Any use by anyone shall be at their own risk and cost.

EMPRI

SSLR Village Map for Gantiganahalli *Kere*

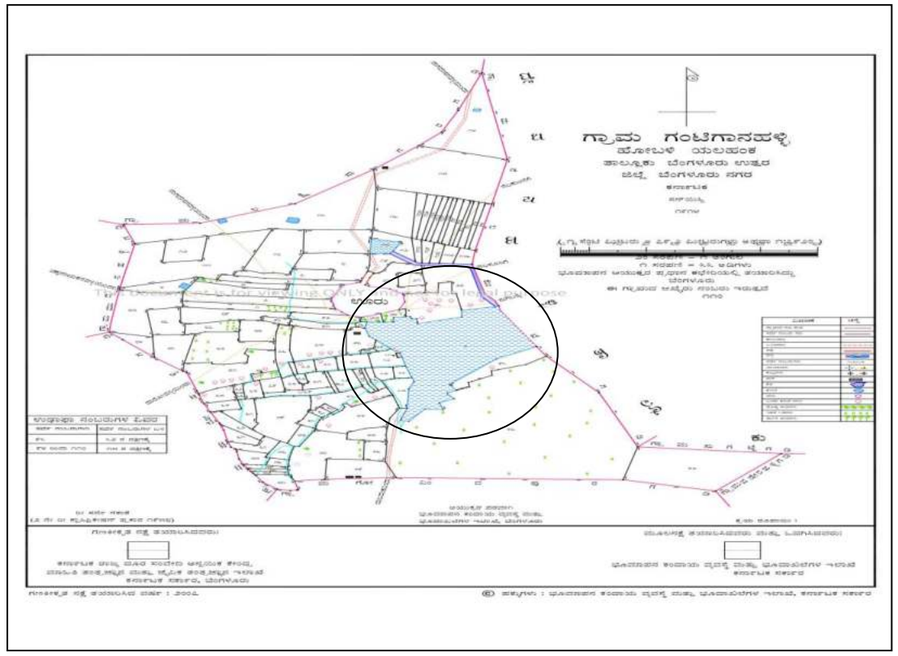

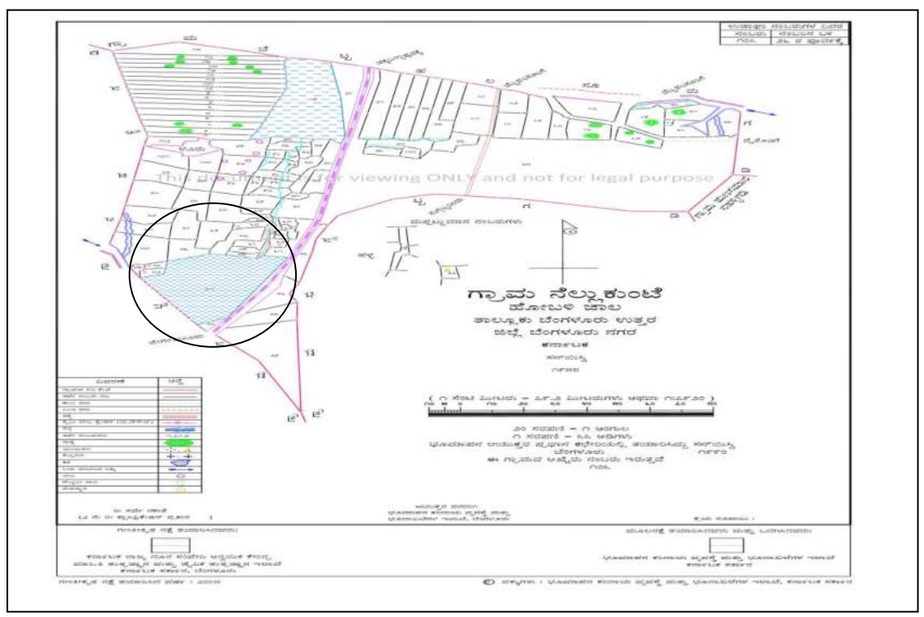

Lake Name: Harohalli *Kere* **Date of Visit:** 07.01.2016

BASIC INFORMATION				
Other Name : Nil		**EMPRI Code:**BUBNYHrh_kr1-270		**Maximum Depth** (m):4
District Name: Bengaluru Urban		**MI Tank Reg. No.:** Nil		
Taluk Name : Bengaluru North		**Year of Creation** : ≈1904		**Geographical Coordinates**
Hobli Name : Yelahanka		**Year of Rejuvenation** :2016		**Lat.**13°08'05.4" N
Village Name	**Survey No.**	**Extent Area (A-G)**	**Source**	**Long.**77°34'43.4" E
Harohalli	91	74.32	RTC	**Preservation Authority**
Total Extent (A-G)		**74.32**	-	BBMP

MORPHOLOGY	WATER QUALITY		HYDROLOGY
Elevation(m) : 909	**Temperature** (°C)	28	**Status** : Polluted
Inlet Drain : 1	**pH**	7.7	**Type** : Seasonal
Waste weir : 1	**Conductivity (µS/cm):**	245	**Source of water** : Rain &Drain fed
Sluice gate : 1	**Light Transparency** (m)	0.18	**Upstream water body :** Nil
Fence: Mesh fenced by BBMP	**TSS** (mg/l)	8	
	TDS (mg/l)	172	
	Turbidity (NTU)	2.4	**Downstream water body :** Yelahanka *Kere*
Culverts : 1	**DO** (mg/l)	6	
Check dam : Nil	**BOD** (mg/l)	11.5	
Road : 1	**COD** (mg/l)	48	
Surrounding Area : Layout, Agriculture, Plantation & Buildings	**TKN** (mg/l)	7	**Nature of Catchment :** Settlement
	Phosphate (mg/l)	0.1	
	Total Coliform (MPN/100ml)	500	
	Water Quality Class	**Class D**	**Date of Sampling :** 15.11.17

BIOTIC DATA		SOCIO-ECONOMIC VALUE	
Vegetation Cover	: Complete	**Drinking Water**	: Not Observed
Vegetation Type	: Growing on bank	**Washing**	: Not Observed
Aquatic Flora	: Emergent	**Bathing**	: Not Observed
Fauna	: Birds (Painted stock, Little &Cattle egret, Kingfisher, Cormorant, Wood sand piper),Butterfly, Dragonfly	**Livestock Management**	: Not Observed
		Irrigation	: Yes
		Fishing	: Yes
Amphibian	: Not Observed	**Cultural Activities**	: Not Observed
Reptile	: Not Observed	**Recreational Activity**	: Not Observed
Mammals	: Not Observed	**Others Uses**	: Not Observed

THREATS	
Direct Point Source Pollutants	: Not Observed
Indirect Point Source Pollutants	: Sewage & Road. runoff
Quantity of Sewage Inflow (Cumecs)	: No flow through Storm water drain
Encroachment	: Nil
Soil Excavation	: Nil
Weeds	: Complete

Lake Name: Harohalli *Kere*

Conservation Strategies		
S.No.	**Issues**	**Strategies**
1	Sewage inflow	Upgrade the existing STP



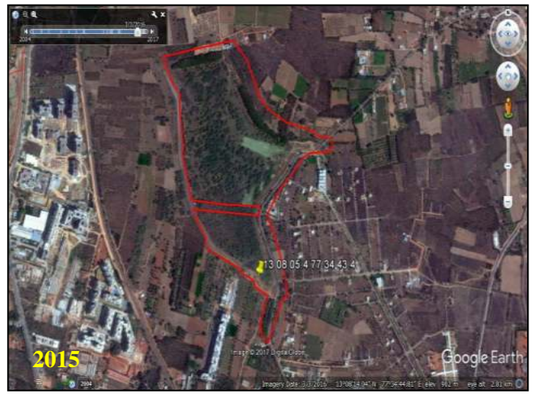



EMPRI Cartography for Harohalli *Kere*

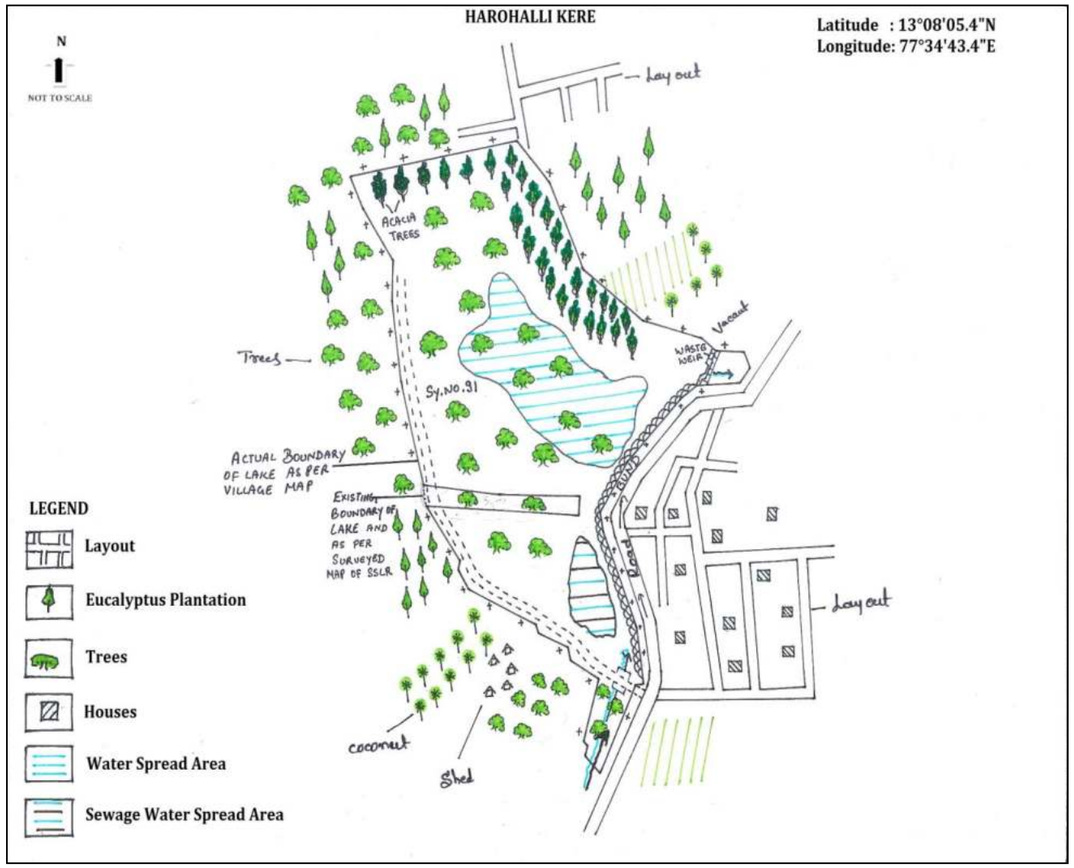

Disclaimer:

- Lake Cartography is for visual purpose only, which describes the features at the time of visit and not to scale.
- Encroachment of lake is only indicative. It needs to be verified with Department of Survey Settlement and Land Records (SSLR), Government of Karnataka.
- This is put out for general information of public at large, so the information is not usable to determine any boundary. Accordingly, the map information is indicative & user shall oneself verify as per prescribed legal procedure the actual boundaries of the survey number. No claim based on this information shall be entertained by the Government or any of its Departments.
- This information is for indicative purpose and is not usable for any legal purposes. Any use by anyone shall be at their own risk and cost.

EMPRI

SSLR Surveyed Map for Harohalli *Kere*





Lake Name: Honnenahalli Govt. *Kere* **Date of Visit:** 10.07.2014

BASIC INFORMATION			
Other Name : Nil	**EMPRI Code :**BUBNYHhnn_kr3-276		**Maximum Depth** (m):1.8
District Name: Bengaluru Urban	**MI Tank Reg. No.:** Nil		
Taluk Name : Bengaluru North	**Year of Creation :** ≈1957		**Geographical Coordinates**
Hobli Name : Yelahanka	**Year of Rejuvenation :**Nil		**Lat.**13° 09' 39.79"**N**
Village Name	**Survey No.**	**Extent Area (A-G)**	**Source**	**Long.**77° 33' 46.57"**E**
Honnenahalli	82	9.26	RTC	**Preservation Authority**
Total Extent (A-G)		**9.26**	**-**	BDA

MORPHOLOGY	WATER QUALITY		HYDROLOGY
Elevation(m) : 919.58	**Temperature** (°C)	24.8	**Status** : Muddy
Inlet Drain : 1	**pH**	7.1	**Type** : Seasonal
Waste weir : 1	**Conductivity (µS/cm)**	211	**Source of water** : Rainfall
Sluice gate : Nil	**Light Transparency** (m)	0.15	**Upstream water body:** Nil
Fence : Thorny wire	**TSS** (mg/l)	22	
	TDS (mg/l)	162	
	Turbidity (NTU)	35.7	**Downstream water body:** Nagadasarahalli *Kere*
Culverts : Nil	**DO** (mg/l)	1.4	
Check dam : Nil	**BOD** (mg/l)	19.2	
Road : 1+1 mud	**COD** (mg/l)	80	
Surrounding Area: Agriculture land, Plantation, Buildings	**TKN** (mg/l)	28	**Nature of Catchment:** Urban
	Phosphate (mg/l)	0.2	
	Total Coliform (MPN/100ml)	>1600	
	Water Quality Class	**Class E**	**Date of Sampling :** 15.11.17

BIOTIC DATA	SOCIO-ECONOMIC VALUE
Vegetation Cover : Partial	**Drinking Water** : Not Observed
Vegetation Type : Growing on bank	**Washing** : Yes
Aquatic Flora : Not Observed	**Bathing** : Yes
Fauna : Not Observed	**Livestock Management** : Yes
	Irrigation : Yes
	Fishing : Yes
Amphibian : Not Observed	**Cultural Activities** : Not Observed
Reptile : Not Observed	**Recreational Activity** : Not Observed
Mammals : Cow, Sheep, Goat	**Others Uses** : Not Observed

THREATS	
Direct Point Source Pollutants	: Dumping of Garbage, C&D debris, Agri. waste, Brick waste
Indirect Point Source Pollutants	: Agri. Runoff
Quantity of Sewage Inflow (Cumecs)	: No flow through Storm water drain
Encroachment	: Agriculture (10%)
Soil Excavation	: Yes
Weeds	: Partial

Lake Name: Honnenahalli Govt. *Kere*

Conservation Strategies		
S.No.	**Issues**	**Strategies**
1	Dumping of waste	Fence the lake and create awareness among the public regarding solid waste management and proper disposal methods
2	Encroachment	Survey by concerned authority & evict the encroachment
3	Soil excavation	Fence the lake and prohibit the soil excavation









EMPRI Cartography for Honnenahalli Govt. *Kere*

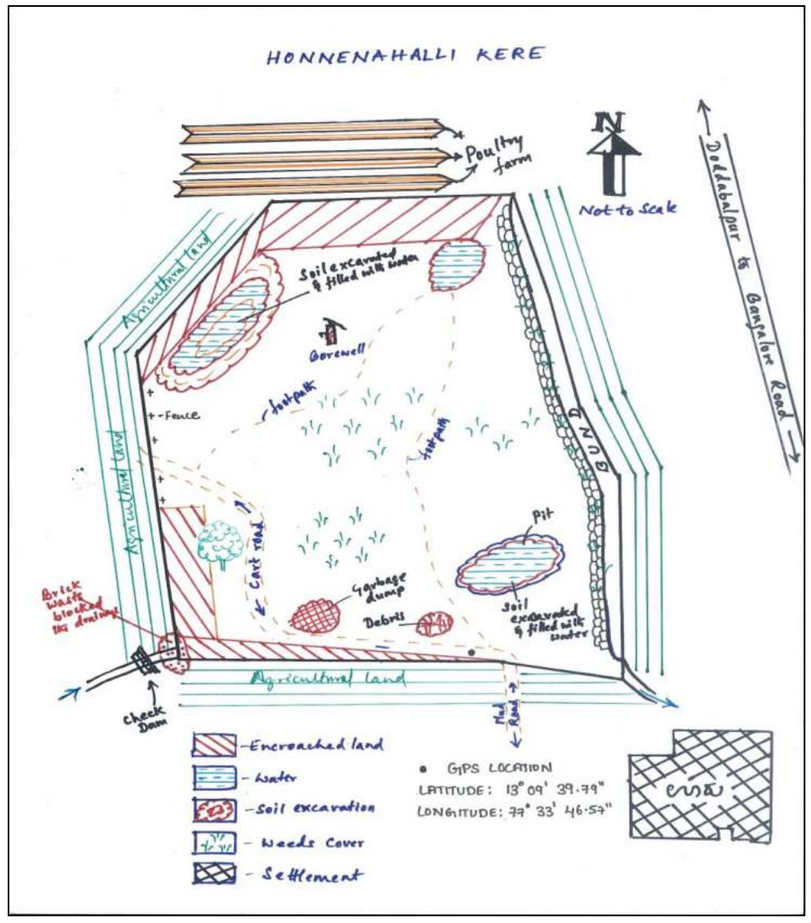

Disclaimer:

- Lake Cartography is for visual purpose only, which describes the features at the time of visit and not to scale.
- Encroachment of lake is only indicative. It needs to be verified with Department of Survey Settlement and Land Records (SSLR), Government of Karnataka.
- This is put out for general information of public at large, so the information is not usable to determine any boundary. Accordingly, the map information is indicative & user shall oneself verify as per prescribed legal procedure the actual boundaries of the survey number. No claim based on this information shall be entertained by the Government or any of its Departments.
- This information is for indicative purpose and is not usable for any legal purposes. Any use by anyone shall be at their own risk and cost.

EMPRI

SSLR Village Map for Honnenahalli Govt. *Kere*

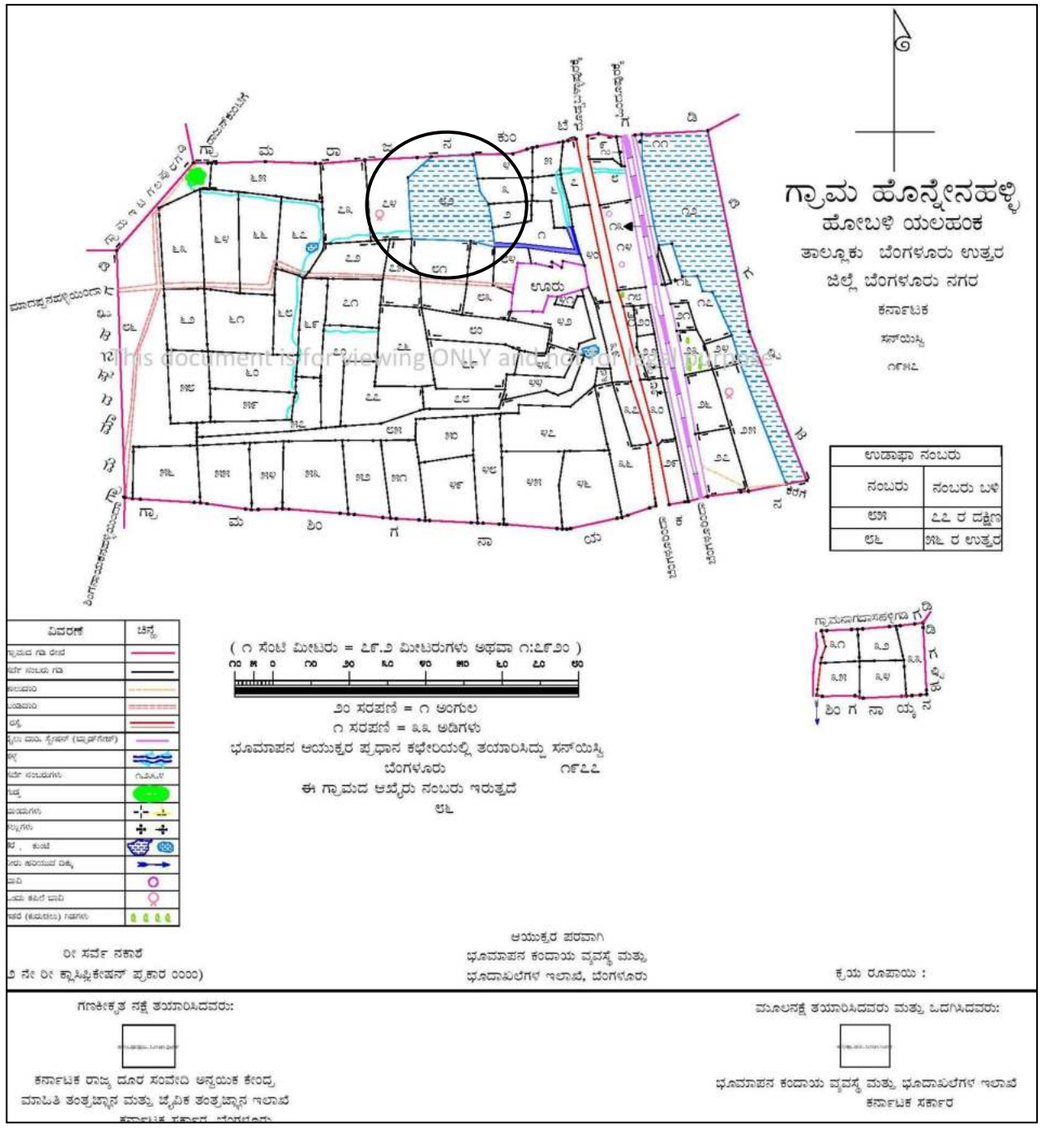

Lake Name: Jakkuru Lake **Date of Visit:** 02.01.2016

BASIC INFORMATION				
Other Name :Nil	**EMPRI Code:**BUBNYHjku_kr1-277			**Maximum Depth** (m):5
District Name: Bengaluru Urban	**MI Tank Reg. No.:** Nil			
Taluk Name: Bengaluru North	**Year of Creation:** ≈1904			**Geographical Coordinates**
Hobli Name : Yelahanka	**Year of Rejuvenation :**2010-2011			**Lat.**13°05'12.1" **N**
Village Name	**Survey No.**	**Extent Area (A-G)**	**Source**	**Long.**77°36'45.9"**E**
Jakkuru	15, 23, 16, &17	39.21, 36.33, 3.01 & 3.14	RTC	
YalahankaAmanikere	55	58.16		**Preservation Authority**
Sampigehalli	12	19.25		BDA
Agrahara	13	3.17		
Total Extent (A-G)		**164.07**	RTC	

MORPHOLOGY	WATER QUALITY		HYDROLOGY
Elevation(m) : 902	**Temperature** (°C)	22.2	**Status** : Treated Water
Inlet Drain : 3	**pH**	7.9	**Type** : Perennial
Waste weir : 2	**Conductivity (µS/cm)**	910	**Source of water** : Rain & Drain fed
Sluice gate : Nil	**Light Transparency** (m)	0.29	**Upstream water body :**Yelahanka *Kere*
Fence: Mesh	**TSS**(mg/l)	16	
	TDS (mg/l)	1230	
	Turbidity (NTU)	10	**Downstream water body :** Rachenahalli *Kere*
Culverts : Nil	**DO** (mg/l)	5.0	
Check dam : Nil	**BOD** (mg/l)	9.0	
Road :1+1 mud	**COD** (mg/l)	120	
Surrounding Area: Settlement& Plantation, layouts	**TKN** (mg/l)	21	**Nature of Catchment :** Urban
	Phosphate (mg/l)	2	
	Total Coliform (MPN/100ml)	300	**Date of Sampling :** 15.11.17

BIOTIC DATA		SOCIO-ECONOMIC VALUE	
Vegetation Cover	: Partial	**Drinking Water**	: Not Observed
Vegetation Type	: Growing on bank	**Washing**	: Yes
Aquatic Flora	: Emergent	**Bathing**	: Not Observed
Fauna	: Birds(Black winged stilt, Little cormorant, Pond heron, White breasted kingfisher, Lesser pied kingfisher, Purple moorhen), Butterfly& Dragonfly	**Livestock Management**	: Not Observed
		Irrigation	: Not Observed
		Fishing	:Yes
Amphibian	: Not Observed	**Cultural Activities**	: Not Observed
Reptile	: Not Observed	**Recreational Activity**	: Yes
Mammals	: Not Observed	**Others Uses**	: Not Observed

THREATS	
Direct Point Source Pollutants	: Not Observed
Indirect Point Source Pollutants	: Sewage
Quantity of Sewage Inflow (Cumecs)	: Unable to Measure due to weeds
Encroachment	: Road (0.1%)
Soil Excavation	:Yes
Weeds	: Partial

Lake Name: Jakkuru Lake

Conservation Strategies		
S.No.	**Issues**	**Strategies**
1	Sewage inflow	Upgrade the existing STP
2	Encroachment	Survey by concerned authority & evict the encroachment











EMPRI Cartography for Jakkuru Lake

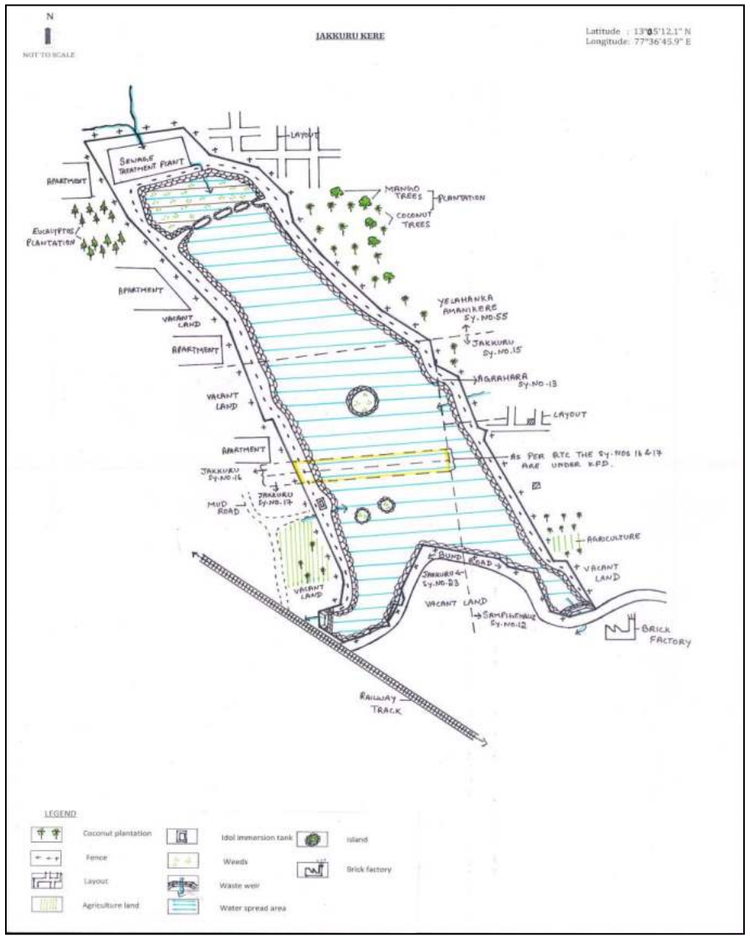

Disclaimer:

- Lake Cartography is for visual purpose only, which describes the features at the time of visit and not to scale.
- Encroachment of lake is only indicative. It needs to be verified with Department of Survey Settlement and Land Records (SSLR), Government of Karnataka.
- This is put out for general information of public at large, so the information is not usable to determine any boundary. Accordingly, the map information is indicative & user shall oneself verify as per prescribed legal procedure the actual boundaries of the survey number. No claim based on this information shall be entertained by the Government or any of its Departments.
- This information is for indicative purpose and is not usable for any legal purposes. Any use by anyone shall be at their own risk and cost.

EMPRI

Jakkuru Lake **in Village Maps**

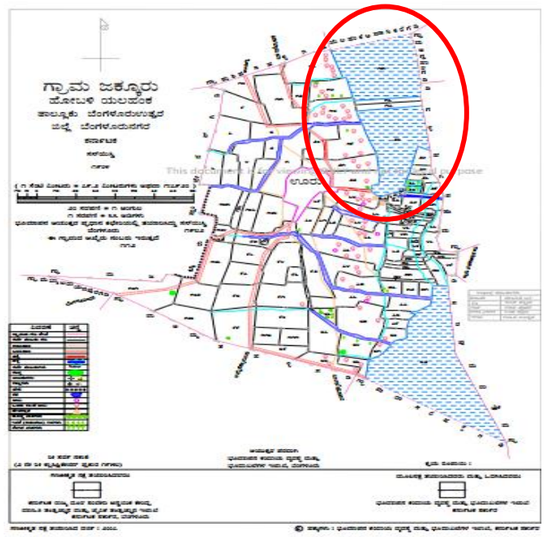

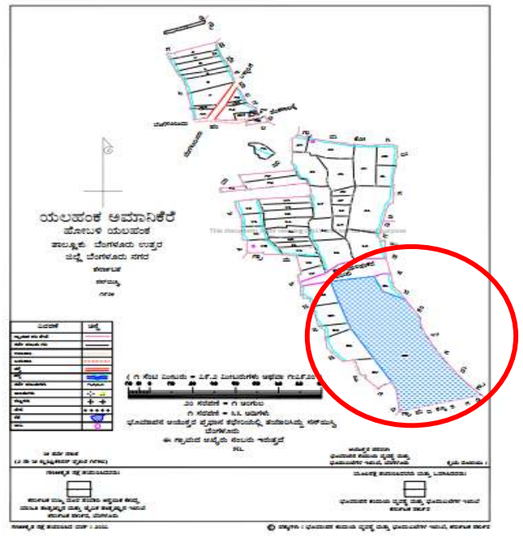





Lake Name : Jarakabandi Kaval Kelge *Kere* **Date of Visit:** 20.07.2016

BASIC INFORMATION				
Other Name : Nil	**EMPRI Code :** BUBNYPjbk(4)_kr1-281			**Maximum Depth** (m) : 1.5
District Name: Bengaluru Urban	**MI Tank Reg. No. :** Nil			
Taluk Name : Bengaluru North	**Year of Creation** : ≈1904			**Geographical Coordinates**
Hobli Name :Yelahanka	**Year of Rejuvenation :** Nil			**Lat.**13° 07' 05.5" **N**
Village Name	**Survey No.**	**Extent Area (A-G)**	**Source**	**Long.** 77° 33' 00.9" **E**
Jarakabande Kaval (T4)	In Sy no 64	7.35	RTC	**Preservation Authority**
Total Extent (A-G)		**7.35**	**-**	BDA

MORPHOLOGY	WATER QUALITY		HYDROLOGY
Elevation (m) : 912	**Temperature** (°C)	Dry	**Status** : Dry
Inlet Drain : Nil	**pH**	Dry	**Type** : Seasonal
Waste weir : Nil	**Conductivity** (µS/cm)	Dry	**Source of water** : Rainfall
Sluice gate : Nil	**Light Transparency** (m)	Dry	**Upstream water body** : Nil
	TSS (mg/l)	Dry	
Fence : Thorn wire	**TDS** (mg/l)	Dry	
	Turbidity (NTU)	Dry	**Downstream water body:** Nil
Culverts : Nil	**DO** (mg/l)	Dry	
Check dam : Nil	**BOD** (mg/l)	Dry	
	COD (mg/l)	Dry	
Road : 1	**TKN** (mg/l)	Dry	**Nature of Catchment** : Forest Area
Surrounding Area: Eucalyptus Plantation, Layout, Vacant land	**Phosphate** (mg/l)	Dry	
	Total Coliform (MPN/100ml)	Dry	**Date of Visit :** 15.11.17

BIOTIC DATA		SOCIO-ECONOMIC VALUE	
Vegetation Cover : Partial		**Drinking Water**	: Not Observed
Vegetation Type : Growing on bank		**Washing**	: Not Observed
Aquatic Flora : Nil		**Bathing**	: Not Observed
Fauna : Nil		**Livestock Management**	: Not Observed
		Irrigation	: Not Observed
		Fishing	: Not Observed
Amphibian : Not Observed		**Cultural Activities**	: Not Observed
Reptile : Not Observed		**Recreational Activity**	: Not Observed
Mammals : Not Observed		**Others Uses**	: Not Observed

THREATS	
Direct Point Source Pollutants	: Not Observed
Indirect Point Source Pollutants	: Not Observed
Quantity of Sewage Inflow (Cumecs**)**	: Nil
Encroachment	: Eucalyptus plantation & Fence (25%)
Soil Excavation	: Nil
Weeds	: Partial

Lake Name: Jarakabandi Kaval Kelge *Kere*

Conservation Strategies		
S.No.	**Issues**	**Strategies**
1	Encroachment	Survey by concerned authority & evict the encroachment









EMPRI Cartography for Jarakabandi Kaval Kelge *Kere*

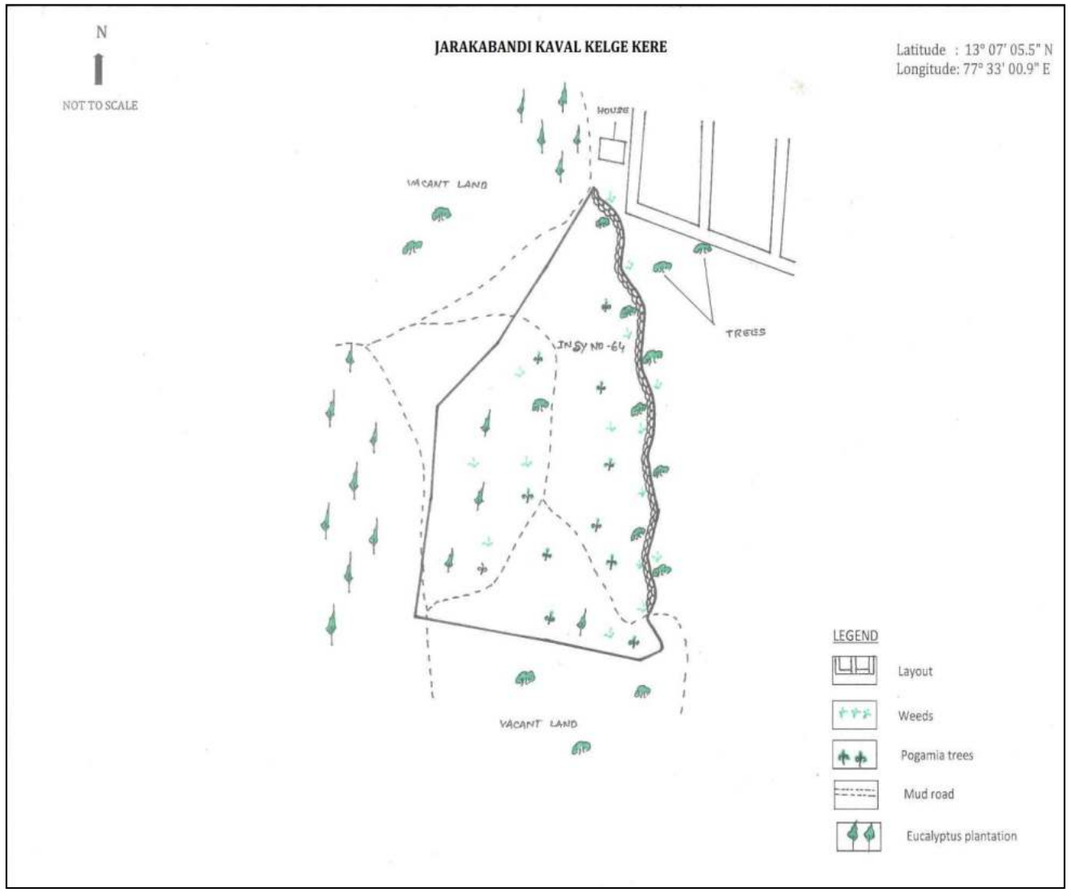

Disclaimer:

- Lake Cartography is for visual purpose only, which describes the features at the time of visit and not to scale.
- Encroachment of lake is only indicative. It needs to be verified with Department of Survey Settlement and Land Records (SSLR), Government of Karnataka.
- This is put out for general information of public at large, so the information is not usable to determine any boundary. Accordingly, the map information is indicative & user shall oneself verify as per prescribed legal procedure the actual boundaries of the survey number. No claim based on this information shall be entertained by the Government or any of its Departments.
- This information is for indicative purpose and is not usable for any legal purposes. Any use by anyone shall be at their own risk and cost.

EMPRI

Village Map for Jarakabandi Kaval Kelge *Kere*

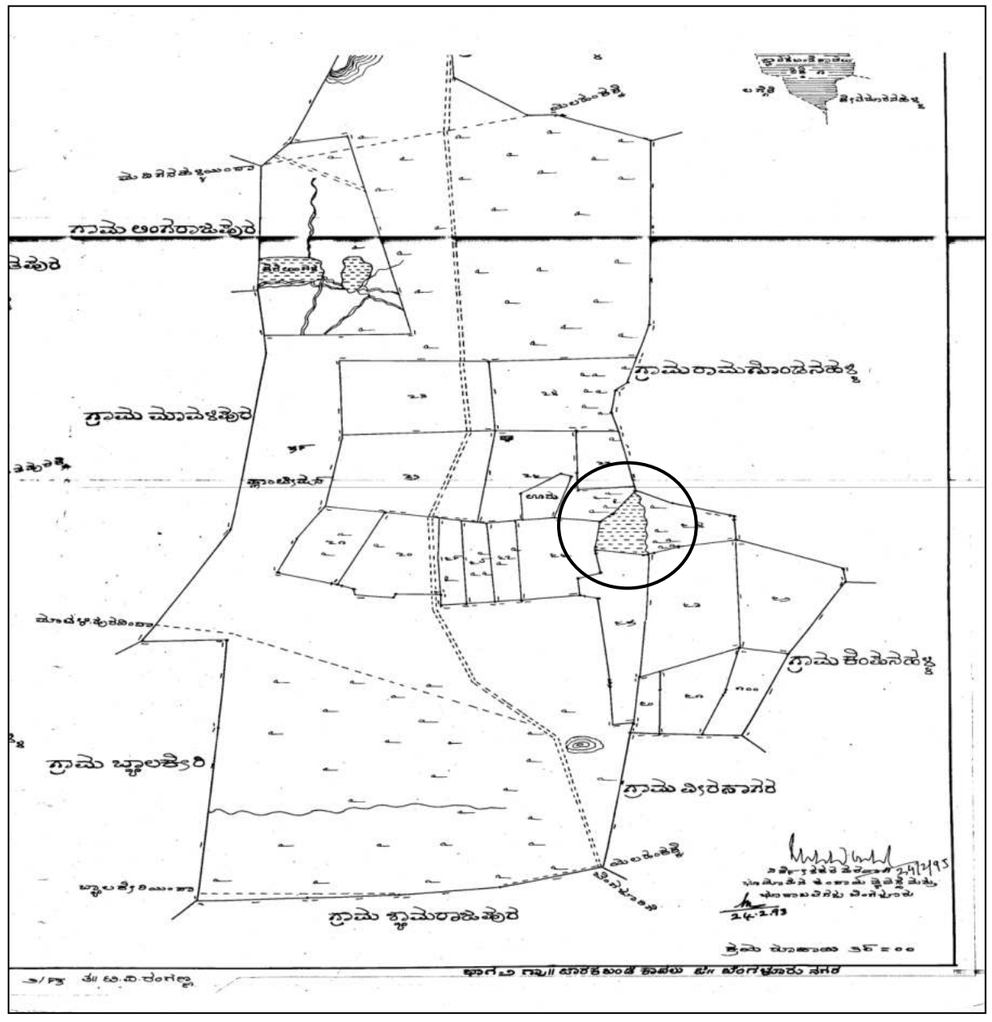

Lake Name: Kasaba Amanikere **Date of Visit:** 05.01.2016

BASIC INFORMATION				
Other Name : Yelahanka Lake	**EMPRI Code:**BUBNYHkyh_kr1-283			**Maximum Depth** (m):6
District Name: Bengaluru Urban	**MI Tank Reg. No.:** Nil			
Taluk Name: Bengaluru North	**Year of Creation:** ≈1904			**Geographical Coordinates**
Hobli Name : Yelahanka	**Year of Rejuvenation :**2012			
Village Name	**Survey No.**	**Extent Area (A-G)**	**Source**	**Lat.**13°06' 20.2" N
KasabaYelahanka	29	53.26	RTC	**Long.**77°35'46.9"E
Vengatala	39	199.31		**Preservation Authority**
Kenchanahalli	15	30.23		
Manchenahalli	19	7.34		BBMP
Puttenahalli	49	18.04		
Total Extent (A-G)		**310.08**	-	

MORPHOLOGY	WATER QUALITY		HYDROLOGY
Elevation(m) : 912	**Temperature** (°C)	23	**Status** : Polluted
Inlet Drain : 6	**pH**	8.1	**Type** : Perennial
Waste weir : 2	**Conductivity (µS/cm)**	890	**Source of water:** Rainfall & Drain
Sluice gate : Nil	**Light Transparency** (m)	0.05	**Upstream water body:** Harohalli *Kere* & Puttenahalli *Kere*
Fence: Mesh fenced	**TSS** (mg/l)	66	
	TDS (mg/l)	550	
	Turbidity (NTU)	36	**Downstream water body :** Jakkuru *Kere*
Culverts : Nil	**DO** (mg/l)	7.1	
Check dam : Nil	**BOD** (mg/l)	6.2	
Road :2+1 mud	**COD** (mg/l)	150	
Surrounding Area : Buildings, Agriculture land, Plantation, Layout, Railway track	**TKN** (mg/l)	17	**Nature of Catchment** : Urban
	Phosphate (mg/l)	2	
	Total Coliform (MPN/100ml)	>1600	**Date of Sampling :** 14.11.17

BIOTIC DATA		SOCIO-ECONOMIC VALUE	
Vegetation Cover	: Partial	**Drinking Water**	: Not Observed
Vegetation Type	: Growing on bank	**Washing**	: Not Observed
Aquatic Flora	: Emergent, Free floating	**Bathing**	: Not Observed
Aquatic Faun	: Birds(Pelican, Grey heron, Lesser pied kingfisher, Great cormorant, Pond heron) , Butterfly& Dragonfly	**Livestock Management**	: Not Observed
		Irrigation	: Not Observed
		Fishing	:Yes
Amphibian	: Not Observed	**Cultural Activities**	: Not Observed
Reptile	: Not Observed	**Recreational Activity**	: Not Observed
Mammals	: Not Observed	**Others Uses**	: Not Observed

THREATS	
Direct Point Source Pollutants	: Dumping of Construction debris
Indirect Point Source Pollutants	: Sewage
Quantity of Sewage (Cumecs**)**	: No flow through Storm water drain
Encroachment	: Nil
Soil Excavation	: Nil
Weeds	: Partial

Lake Name: Kasaba Amanikere

Conservation Strategies		
S.No.	**Issues**	**Strategies**
1	Dumping of C&D debris	Fence the lake completely and create awareness among the public regarding solid waste management and proper disposal methods
2	Sewage inflow	Upgrade the existing STP











EMPRI Cartography for Kasaba Amanikere

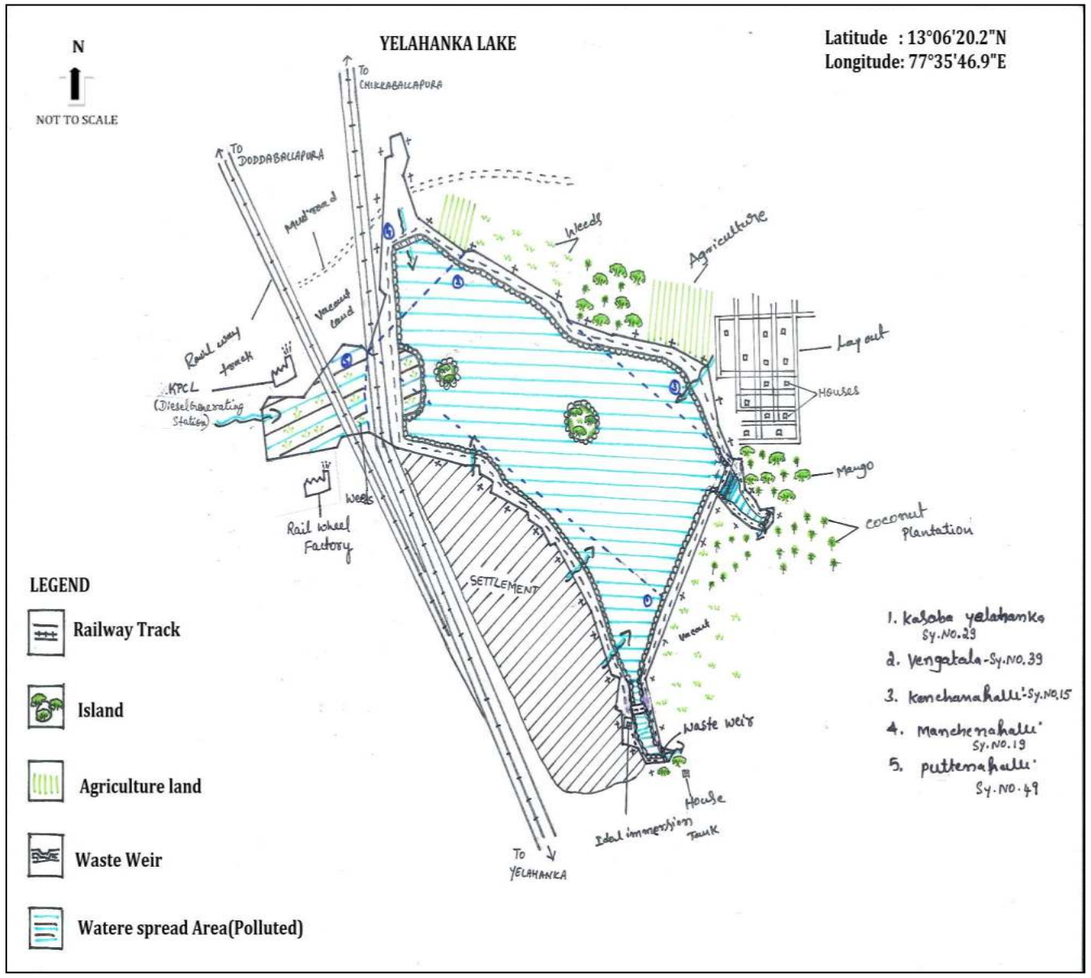

Disclaimer:

- Lake Cartography is for visual purpose only, which describes the features at the time of visit and not to scale.
- Encroachment of lake is only indicative. It needs to be verified with Department of Survey Settlement and Land Records (SSLR), Government of Karnataka.
- This is put out for general information of public at large, so the information is not usable to determine any boundary. Accordingly, the map information is indicative & user shall oneself verify as per prescribed legal procedure the actual boundaries of the survey number. No claim based on this information shall be entertained by the Government or any of its Departments.
- This information is for indicative purpose and is not usable for any legal purposes. Any use by anyone shall be at their own risk and cost.

EMPRI

SSLR Surveyed Maps for Kasaba Amanikere

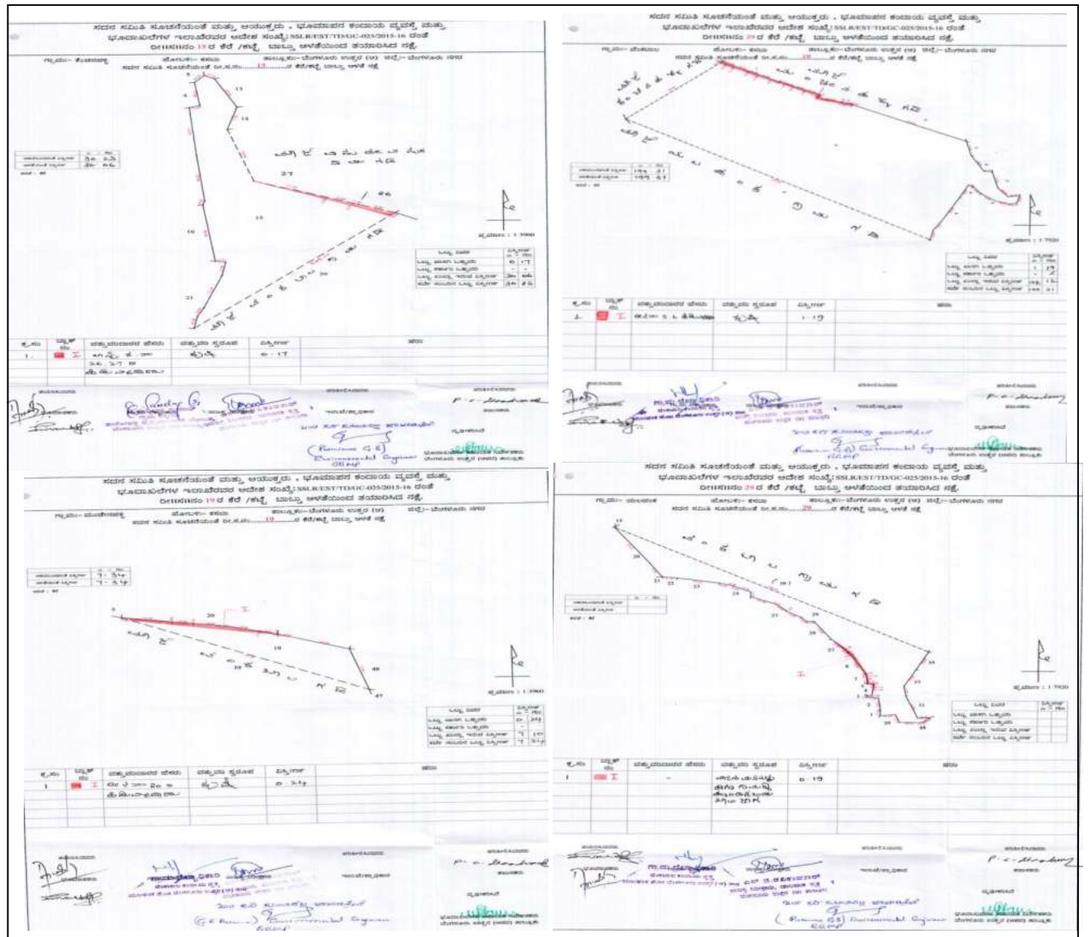

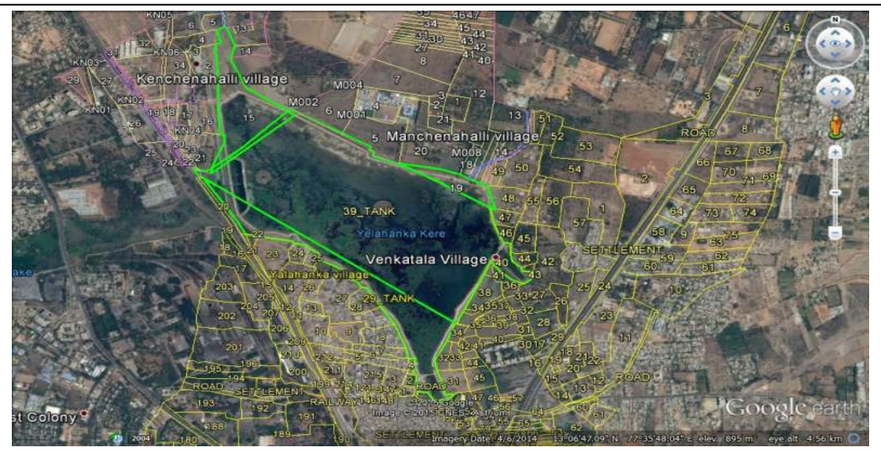

Lake Name: Kogilu *Kere* **Date of Visit:** 05.01.2016

BASIC INFORMATION				
Other Name : Nil	**EMPRI Code:**BUBNYHklu_kr1-292			**Maximum Depth** (m): 4
District Name: Bengaluru Urban	**MI Tank Reg. No.:** Nil			
Taluk Name : Bengaluru North	**Year of Creation** : ≈1904			**Geographical Coordinates**
Hobli Name : Yelahanka	**Year of Rejuvenation** :2014			**Lat.**13°06'25.9"**N**
Village Name	**Survey No.**	**Extent Area (A-G)**	**Source**	**Long.**77°37'03.8"**E**
Kogilu	84	40.4	RTC	
Kattigenahalli	117	38.24		**Preservation Authority**
	Total Extent (A-G)	**78.28**	-	BBMP

MORPHOLOGY	WATER QUALITY	Inlet	Outlet	HYDROLOGY
Elevation(m):887	**Temperature** (°C)	26.6	28.2	**Status** : Clean
Inlet Drain : 9	**pH**	7.2	7.4	**Type** : Perennial
Waste weir : 1	**Conductivity (µS/cm)**	651	580	**Source of water:** Rain& Drain fed
Sluice gate : 1	**Light Transparency** (m)	0.07	UM	**Upstream water body :** Kattigenahalli lake
Fence : Fully Mesh Fenced	**TSS** (mg/l)	72	28	
	TDS (mg/l)	430	354	
	Turbidity (NTU)	14.3	7.2	**Downstream water body :** Jakkur lake
Culverts : Nil	**DO** (mg/l)	7.2	3.0	
Check dam : Nil	**BOD** (mg/l)	15.4	23.0	
Road: 2+1 mud.	**COD** (mg/l)	96	112	
Surrounding Area: Agriculture, Layout, Settlement	**TKN** (mg/l)	21	14	**Nature of Catchment** : Urban
	Phosphate (mg/l)	0.3	0.1	
	Total Coliform (MPN/100ml)	11	2	UM is Unable to Measure due to Weeds
				Date of Sampling : 15.11.17

BIOTIC DATA	SOCIO-ECONOMIC VALUE
Vegetation Cover : Partial	**Drinking Water** : Not Observed
Vegetation Type : Growing on bank, aquatic.	**Washing** : Not Observed
Aquatic Flora : Emergent & Submerged	**Bathing** : Not Observed
Fauna : Birds (Painted stork, purple moorhen, Black headed stilt, sandpiper, yellow wattled lapwing), Butterfly, Dragonfly	**Livestock Management** : Not Observed
	Irrigation : Not Observed
	Fishing : Not Observed
Amphibian : Not Observed	**Cultural Activities** : Not Observed
Reptile : Skink	**Recreational Activity** : Park Maintenance
Mammals : Not Observed	**Others Uses** : Not Observed

THREATS	
Direct Point Source Pollutants	: Dumping of Garbage Waste
Indirect Point Source Pollutants	: Not Observed
Quantity of Sewage Inflow (Cumecs**)**	: Nil
Encroachment	: Nil
Soil Excavation	: Nil
Weeds	: Partial (Lotus, *Typha* sp, *Cyperus articulatus*, *Ipomea* sp)

Lake Name: Kogilu *Kere*

Conservation Strategies		
S.No.	**Issues**	**Strategies**
1	Garbage Waste dumping	Create awareness among the public



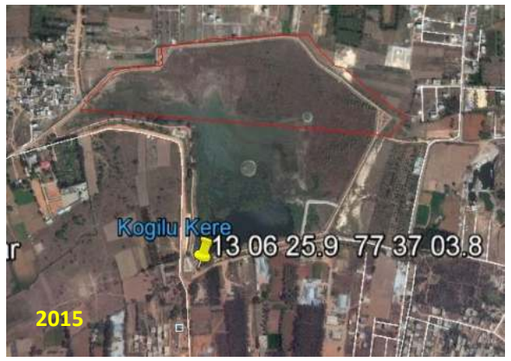





EMPRI Cartography for Kogilu *Kere*

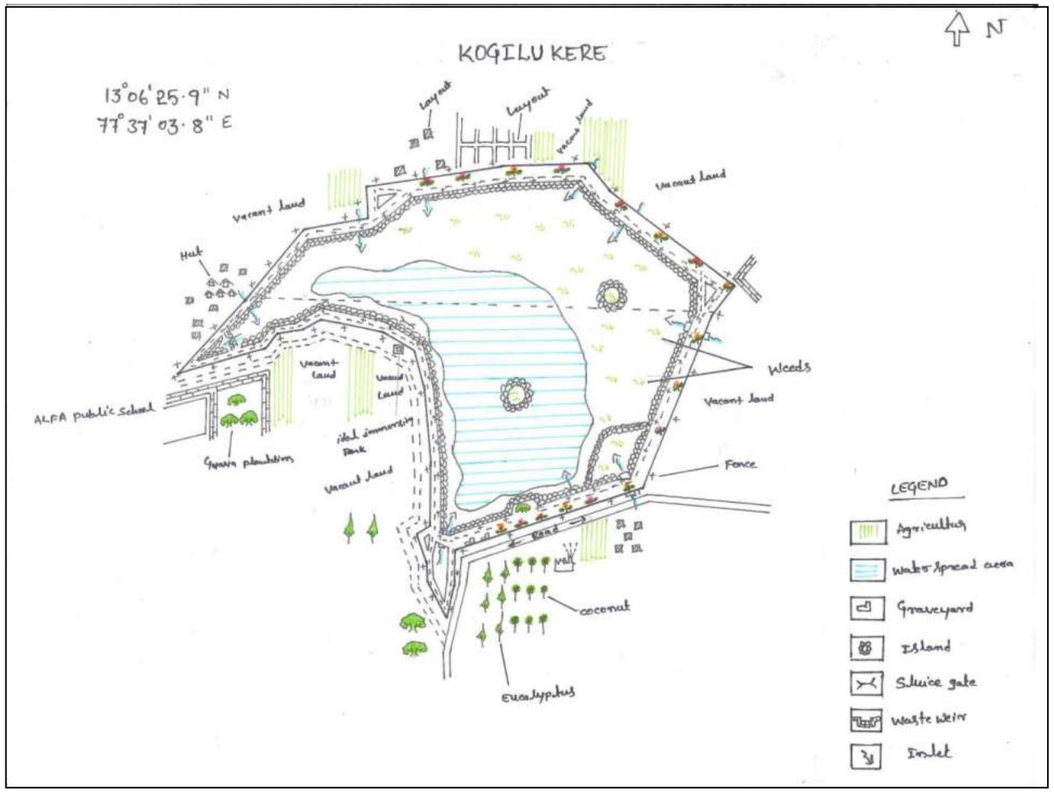

Disclaimer:

- Lake Cartography is for visual purpose only, which describes the features at the time of visit and not to scale.
- Encroachment of lake is only indicative. It needs to be verified with Department of Survey Settlement and Land Records (SSLR), Government of Karnataka.
- This is put out for general information of public at large, so the information is not usable to determine any boundary. Accordingly, the map information is indicative & user shall oneself verify as per prescribed legal procedure the actual boundaries of the survey number. No claim based on this information shall be entertained by the Government or any of its Departments.
- This information is for indicative purpose and is not usable for any legal purposes. Any use by anyone shall be at their own risk and cost.

EMPRI

SSLR Surveyed Maps for Kogilu *Kere*





Lake Name: Krishnasagara *Kere* **Date of Visit:** 10.07.2014

BASIC INFORMATION				
Other Name : Avalahalli *Kere*	**EMPRI Code:**BUBNYHkrs_kr1-295			**Maximum Depth** (m):2
District Name : Bengaluru Urban	**MI Tank Reg. No.:** Nil			
Taluk Name : Bengaluru North	**Year of Creation :** ≈1904			**Geographical Coordinates**
Hobli Name : Yelahanka	**Year of Rejuvenation :**Nil			
Village Name	**Survey No.**	**Extent Area (A-G)**	**Source**	**Lat.**13° 08'27.10"**N**
Krishnasagara	3	12.9		**Long.**77° 33'33.3"**E**
Singanayakanahalli	104	2.28	RTC	**Preservation Authority**
Total Extent (A-G)		**14.37**	**-**	BDA

MORPHOLOGY	WATER QUALITY		HYDROLOGY
Elevation(m) : 919	**Temperature** (°C)	27.1	**Status** : Muddy
Inlet Drain : 2	**pH**	6.5	**Type** : Seasonal
Waste weir : 1	**Conductivity (**µS/cm)	155	**Source of water** : Rainfall
Sluice gate : 1	**Light Transparency** (m)	0.08	**Upstream water body :** Nil
Fence : Nil	**TSS** (mg/l)	38	
	TDS (mg/l)	94	
	Turbidity (NTU)	11.9	**Downstream water body:** Avalahalli
Culverts : Nil	**DO** (mg/l)	6.8	*Kere* in Singanayakanahalli village
Check dam : Nil	**BOD** (mg/l)	11.5	
Road : 2 mud	**COD** (mg/l)	64	
Surrounding Area: Agriculture, Layout, Plantation	**TKN** (mg/l)	14	**Nature of Catchment:** Agriculture area
	Phosphate (mg/l)**:**	0.2	
	Total Coliform (MPN/100ml)	>1600	**Date of Sampling :** 15.11.17

BIOTIC DATA		SOCIO-ECONOMIC VALUE	
Vegetation Cover	: Partial	**Drinking Water**	: Not Observed
Vegetation Type	: Growing on bank	**Washing**	: Yes
Aquatic Flora	: Emergent	**Bathing**	: Yes
Fauna : Birds, Butterfly, Dragonfly		**Livestock Management**	: Not Observed
		Irrigation	: Yes
		Fishing	: Yes
Amphibian	: Not Observed	**Cultural Activities**	: Not Observed
Reptile	: Not Observed	**Recreational Activity**	: Not Observed
Mammals	: Cattle, Goat, Sheep	**Others Uses**	: Not Observed

THREATS	
Direct Point Source Pollutants	: Dumping of Coconut logs, Construction Debris, Agriculture waste.
Indirect Point Source Pollutants	: Fishing Chemicals
Quantity of Sewage Inflow (Cumecs**)**	: No flow (through Storm water drain)
Encroachment	: Nil
Soil Excavation	: Yes
Weeds	: Partial

Lake Name: Krishnasagara *Kere*

Conservation Strategies		
S.No.	**Issues**	**Strategies**
1	Garbage & Agriculture Waste dump	Fence the lake and create awareness
2	Soil Excavation	Fence the lake and prohibit the soil excavation activity













EMPRI Cartography for Krishnasagara *Kere*

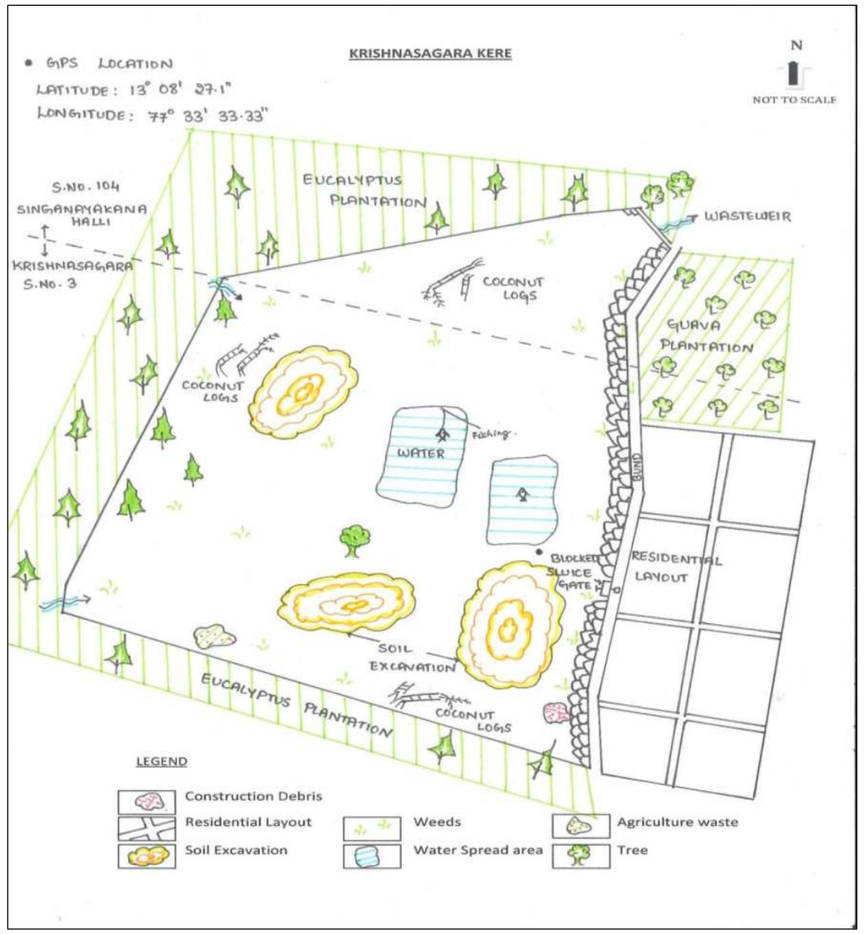

Disclaimer:

- Lake Cartography is for visual purpose only, which describes the features at the time of visit and not to scale.
- Encroachment of lake is only indicative. It needs to be verified with Department of Survey Settlement and Land Records (SSLR), Government of Karnataka.
- This is put out for general information of public at large, so the information is not usable to determine any boundary. Accordingly, the map information is indicative & user shall oneself verify as per prescribed legal procedure the actual boundaries of the survey number. No claim based on this information shall be entertained by the Government or any of its Departments.
- This information is for indicative purpose and is not usable for any legal purposes. Any use by anyone shall be at their own risk and cost.

EMPRI

SSLR Surveyed Map for Krishnasagara *Kere*

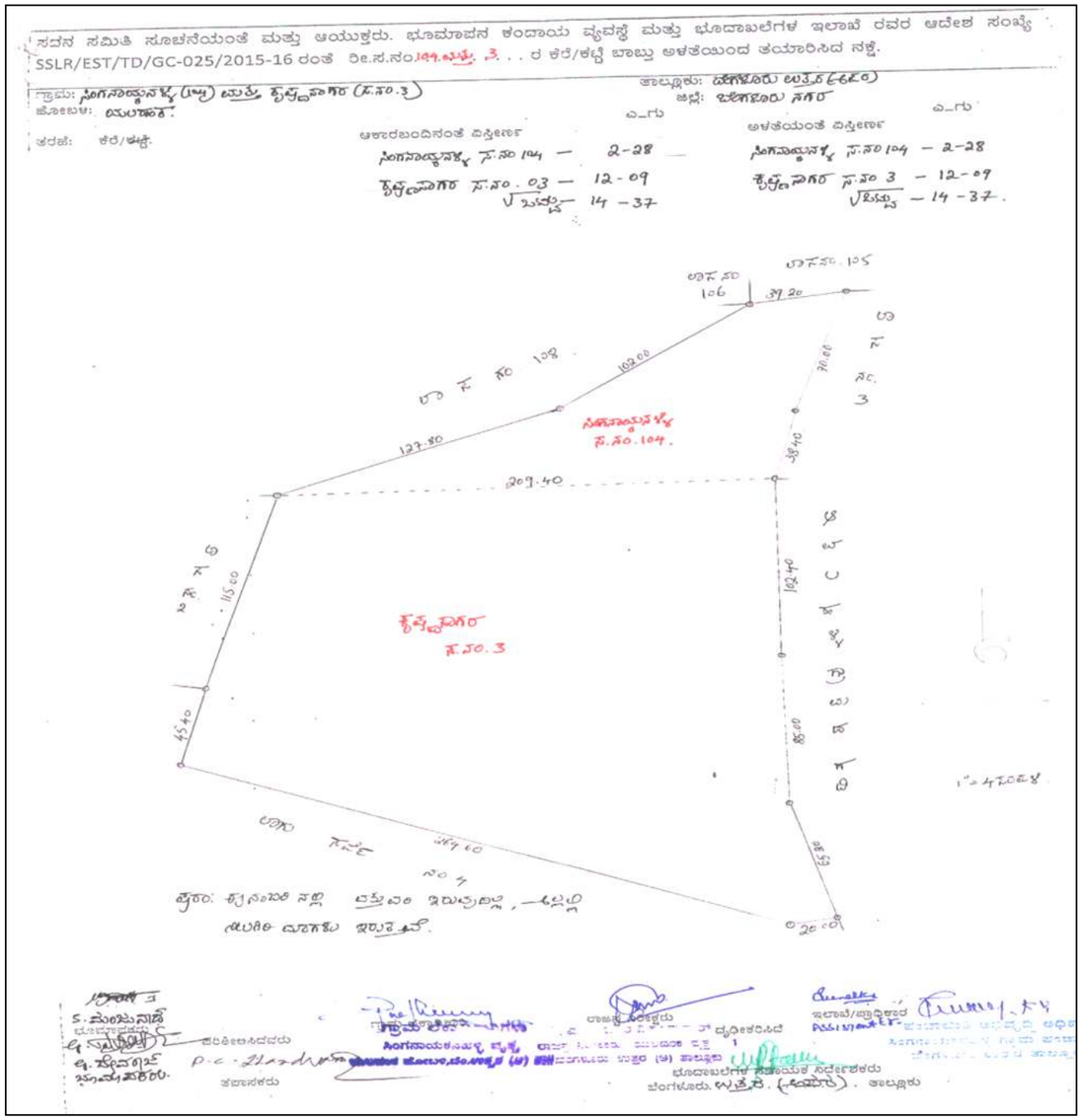

Lake Name: Lakshmisagara *Kere* **Date of Visit:** 10.07.2014

BASIC INFORMATION				
Other Name : Nil		**EMPRI Code** :BUBNYHlks_kr3-299		**Maximum Depth** (m):2
District Name: Bengaluru Urban		**MI Tank Reg. No.:** Nil		
Taluk Name : Bengaluru North		**Year of Creation** : ≈1957		**Geographical Coordinates**
Hobli Name : Yelahanka		**Year of Rejuvenation** :Nil		**Lat.**13° 09'26.4"**N**
Village Name	**Survey No.**	**Extent Area (A-G)**	**Source**	**Long.**77° 35'02.5"**E**
Lakshmisagara	10	15.12	RTC	**Preservation Authority**
	Total Extent (A-G)	**15.12**	-	BDA

MORPHOLOGY	WATER QUALITY		HYDROLOGY
Elevation(m) : 929	**Temperature** (°C)	26.1	**Status** : Muddy
Inlet Drain : 1	**pH**	7.4	**Type** : Seasonal
Waste weir : 1	**Conductivity (µS/cm)**	134	**Source of water** : Rainfall
Sluice gate : Nil	**Light Transparency** (m)	0.06	**Upstream water body** : Nil
Fence : Nil	**TSS** (mg/l)	18	
	TDS (mg/l)	98	
	Turbidity (NTU)	94.5	**Downstream water body :** Nagadasarahalli *Kere*
Culverts : Nil	**DO** (mg/l)	5.4	
Check dam : Nil	**BOD** (mg/l)	15.4	
Road : 2 mud	**COD** (mg/l)	64	
Surrounding Area: Plantation, Agriculture	**TKN** (mg/l)	7	**Nature of Catchment** : Agriculture
	Phosphate (mg/l)	0.1	
	Total Coliform (MPN/100ml)	>1600	**Date of Sampling :** 15.11.17

BIOTIC DATA		SOCIO-ECONOMIC VALUE	
Vegetation Cover	: Partial	**Drinking Water**	: Not Observed
Vegetation Type	: Growing on bank	**Washing**	: Yes
Aquatic Flora	: Nil	**Bathing**	: Yes
Fauna	: Birds, Butterfly	**Livestock Management**	: Yes
		Irrigation	: Yes
		Fishing	: Not Observed
Amphibian	: Not Observed	**Cultural Activities**	: Not Observed
Reptile	: Not Observed	**Recreational Activity**	: Not Observed
Mammals	: Cow	**Others Uses**	: Not Observed

THREATS	
Direct Point Source Pollutants	: Dumping of Construction debris, Garment Garbage, Agri. waste
Indirect Point Source Pollutants	: Not Observed
Quantity of Sewage Inflow (Cumecs**)**	: Nil
Encroachment	: Agriculture (40%)
Soil Excavation	: Yes
Weeds	: Partial

Lake Name: Lakshmisagara *Kere*

Conservation Strategies		
S.No.	**Issues**	**Strategies**
1	Waste dumping	Fence the lake and create awareness
2	Encroachment	Survey by concerned Authority & evict the encroachment
3	Soil Excavation	Fence the lake and prohibit the soil excavation






Lake View


Garbage Waste


Construction debris


Soil Excavation

EMPRI Cartography for Lakshmisagara *Kere*

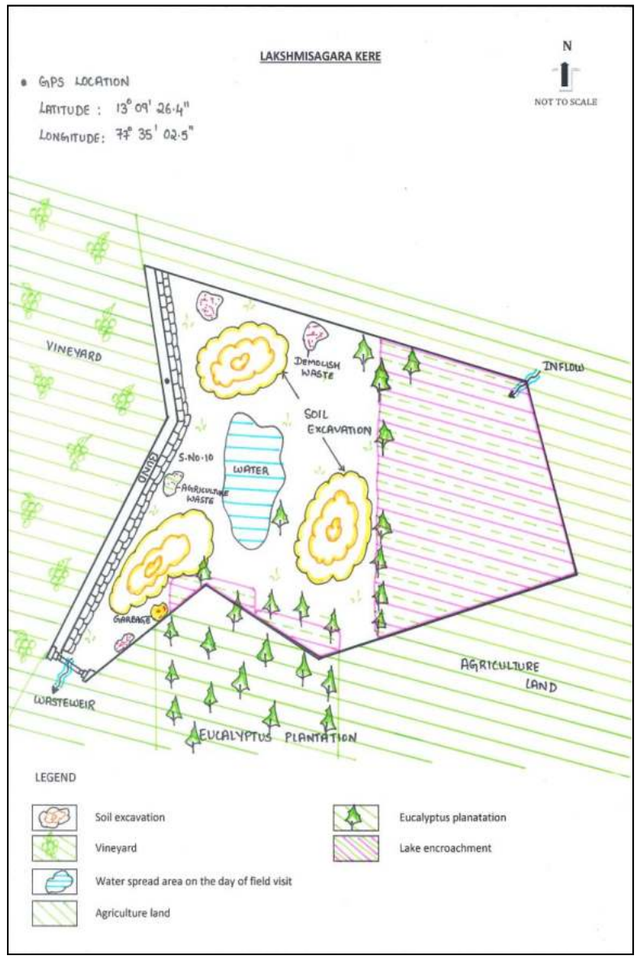

Disclaimer:

- Lake Cartography is for visual purpose only, which describes the features at the time of visit and not to scale.
- Encroachment of lake is only indicative. It needs to be verified with Department of Survey Settlement and Land Records (SSLR), Government of Karnataka.
- This is put out for general information of public at large, so the information is not usable to determine any boundary. Accordingly, the map information is indicative & user shall oneself verify as per prescribed legal procedure the actual boundaries of the survey number. No claim based on this information shall be entertained by the Government or any of its Departments.
- This information is for indicative purpose and is not usable for any legal purposes. Any use by anyone shall be at their own risk and cost.

EMPRI

SSLR Surveyed Map for Lakshmisagara *Kere*

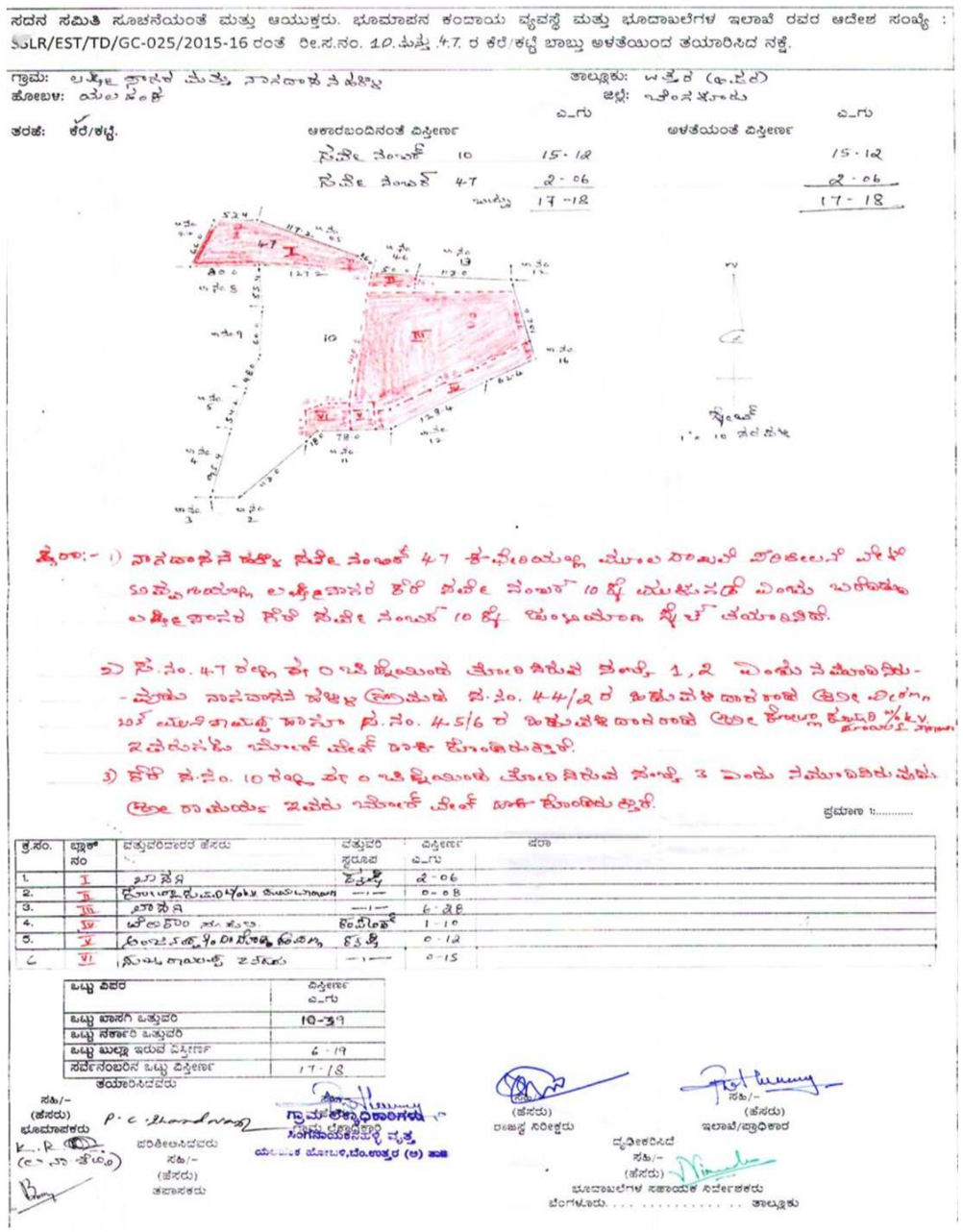

Lake Name: Medi Agrahara *Kere* **Date of Visit:** 19.07.2014

BASIC INFORMATION			
Other Name : Nil	**EMPRI Code :**BUBNYHmda_kr1-300		**Maximum Depth** (m): 1.5
District Name: Bengaluru Urban	**MI Tank Reg. No.:**Nil		
Taluk Name : Bengaluru North	**Year of Creation** : ≈1957		**Geographical Coordinates**
Hobli Name : Yelahanka	**Year of Rejuvenation :**Nil		**Lat.**13° 05' 59"**N**
Village Name	**Survey No.**	**Extent Area (A-G)**	**Source**	**Long.**77° 32'00.4"**E**
Medi Agrahara	33	13.15	RTC	**Preservation Authority**
Total Extent (A-G)		**13.15**	-	BDA

MORPHOLOGY		WATER QUALITY		HYDROLOGY
Elevation(m) : 909		**Temperature** (°C)	27.6	**Status** : Muddy
Inlet Drain : 1		**pH**	7.5	**Type** : Seasonal
Waste weir : 1		**Conductivity (µS/cm)**	254	**Source of water** : Rainfall
Sluice gate : Nil		**Light Transparency** (m)	0.27	**Upstream water body :** Vaderahalli *Kere*
Fence: Partly Thorn wire		**TSS** (mg/l)	91	
		TDS (mg/l)	152	
		Turbidity (NTU)	29.8	**Downstream water body :** Thubina *Kere*
Culverts : Nil		**DO** (mg/l)	4	
Check dam : Nil		**BOD** (mg/l)	11.5	
Road : 1+2 mud		**COD** (mg/l)	48	
Surrounding Area: Agriculture, Plantation, Vacant land		**TKN** (mg/l)	17	**Nature of Catchment :** Agriculture
		Phosphate (mg/l)	0.2	
		Total Coliform (MPN/100ml)	1600	**Date of Sampling :** 22.11.17

BIOTIC DATA		SOCIO-ECONOMIC VALUE	
Vegetation Cover	: Partial	**Drinking Water**	: Not Observed
Vegetation Type	: Growing on bank	**Washing**	: Yes
Aquatic Flora	: Nil	**Bathing**	: Not Observed
Fauna	: Birds	**Livestock Management**	: Yes
		Irrigation	: Yes
		Fishing	: Not Observed
Amphibian	: Not Observed	**Cultural Activities**	: Not Observed
Reptile	: Not Observed	**Recreational Activity**	: Not Observed
Mammals	: Not Observed	**Others Uses**	: Not Observed

THREATS	
Direct Point Source Pollutants	: Dumping of Garbage waste, construction debris, Coconut Logs
Indirect Point Source Pollutants	: Agri. runoff
Quantity of Sewage Inflow (Cumecs**)**	: Nil
Encroachment	: Agriculture (1%)
Soil Excavation	: Yes
Weeds	: Partial (*Ipomea* sp)

Lake Name: Medi Agrahara *Kere*

Conservation Strategies		
S.No.	**Issues**	**Strategies**
1	Dumping of wastes	Fence the lake and create awareness






Lake View


Coconut Logs


Garbage & Construction debris

EMPRI Cartography for Medi Agrahara *Kere*

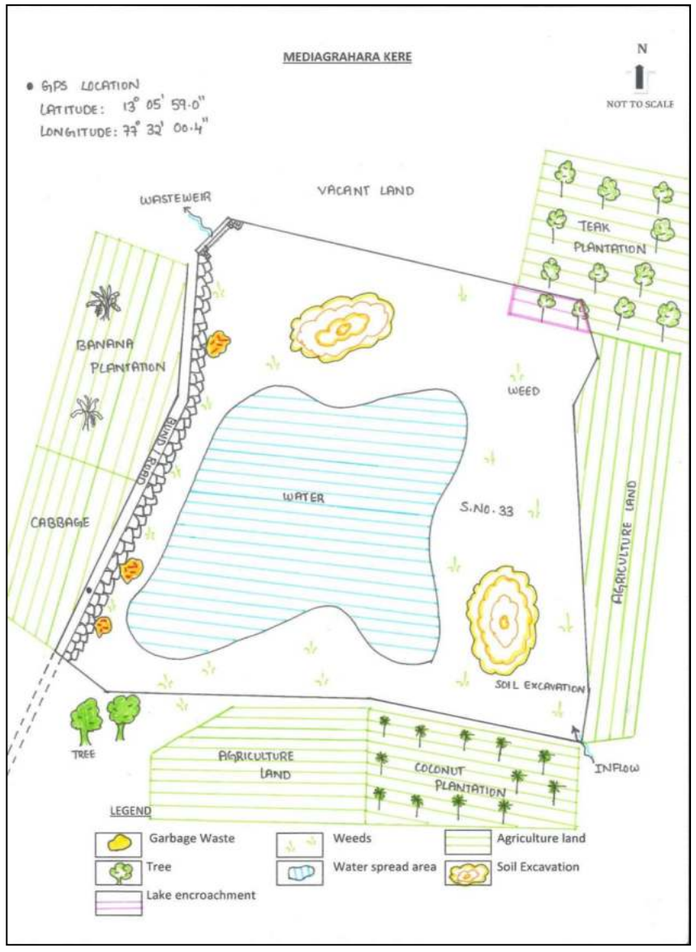

Disclaimer:

- Lake Cartography is for visual purpose only, which describes the features at the time of visit and not to scale.
- Encroachment of lake is only indicative. It needs to be verified with Department of Survey Settlement and Land Records (SSLR), Government of Karnataka.
- This is put out for general information of public at large, so the information is not usable to determine any boundary. Accordingly, the map information is indicative & user shall oneself verify as per prescribed legal procedure the actual boundaries of the survey number. No claim based on this information shall be entertained by the Government or any of its Departments.
- This information is for indicative purpose and is not usable for any legal purposes. Any use by anyone shall be at their own risk and cost.

EMPRI

SSLR Surveyed Map for Medi Agrahara *Kere*

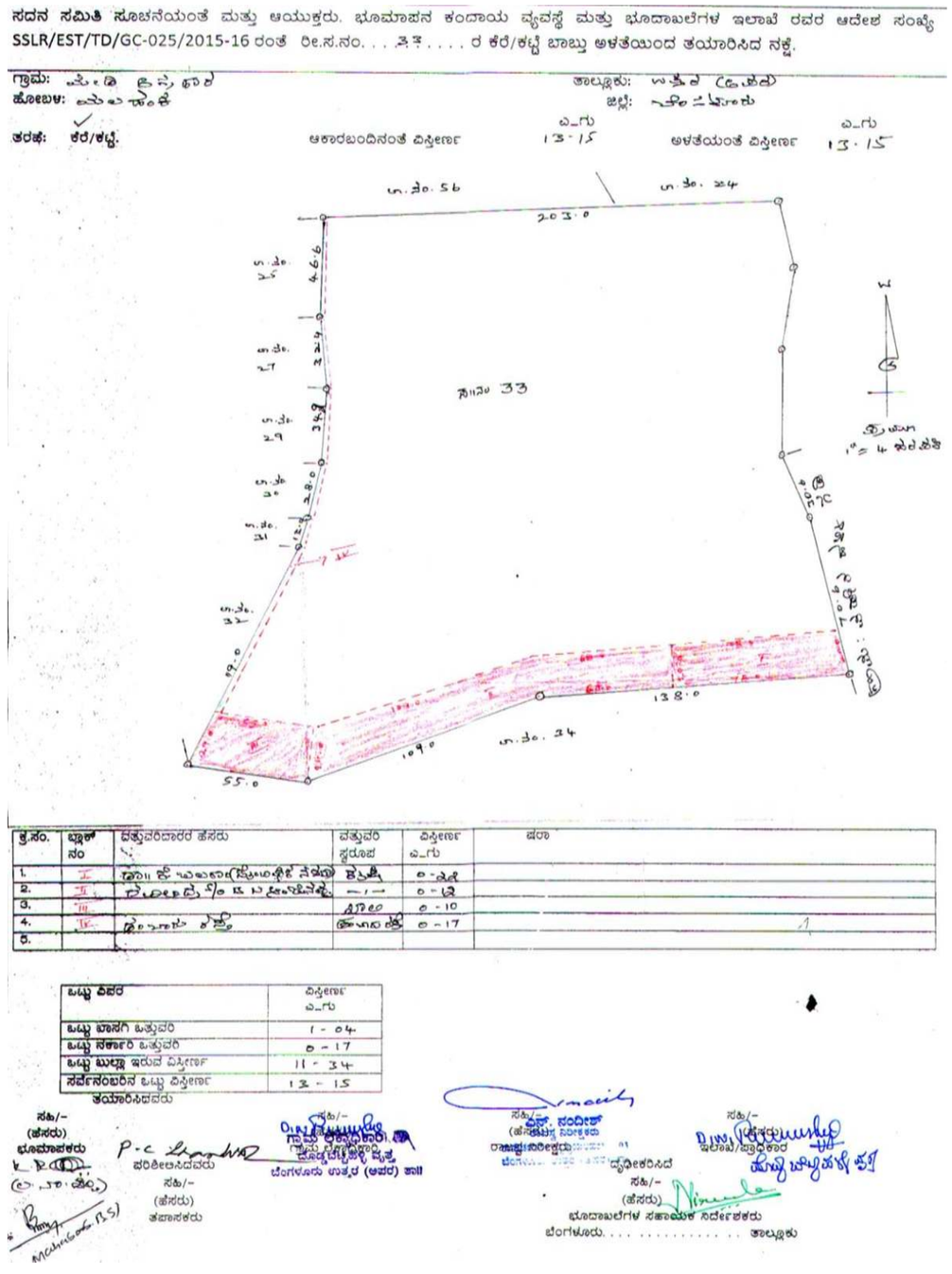

Lake Name: Thupina *Kere* **Date of Visit:** 19.07.2014

BASIC INFORMATION				
Other Name : Nil	**EMPRI Code** :BUBNYHmda_kr2-301			**Maximum Depth** (m): 1.8
District Name: Bengaluru Urban	**MI Tank Reg. No.:** Nil			
Taluk Name : Bengaluru North	**Year of Creation :** ≈1957			**Geographical Coordinates**
Hobli Name : Yelahanka	**Year of Rejuvenation :**Nil			
Village Name	**Survey No.**	**Extent Area(A-G)**	**Source**	**Lat.**13° 06'07.8" N
Medi Agrahara	50	3.08	RTC	**Long.**77°31'33.4"E
Bylakere	41	10.02		**Preservation Authority**
Kalathammanahalli	17	0.39		
Total Extent (A-G)		**14.09**	-	ZP

MORPHOLOGY	WATER QUALITY		HYDROLOGY
Elevation(m) : 897	**Temperature** (°C)	28.9	**Status** : Muddy
Inlet Drain : 2	**pH**	7.6	**Type** : Seasonal
Waste weir : 1	**Conductivity** (µS/cm)	136	**Source of water** :Rainfall
Sluice gate : 1	**Light Transparency** (m)	0.54	**Upstream water body** : Medi Agrahara *Kere*
Fence : Partial Thorny wire by adjacent farmer	**TSS** (mg/l)	20.6	
	TDS (mg/l)	95	
	Turbidity (NTU)	7.2	**Downstream water body** : Kalathammanahalli *Kere*
Culverts : Nil	**DO** (mg/l)	8.6	
Check dam : Nil	**BOD** (mg/l)	23.0	
Road : 1Mud	**COD** (mg/l)	96	
Surrounding Area: Agriculture land, Layout, vacant land & Plantation	**TKN** (mg/l)	3	**Nature of Catchment :** Agriculture area
	Phosphate (mg/l)	0.5	
	Total Coliform (MPN/100ml)	170	**Date of Sampling :** 22.11.17

BIOTIC DATA	SOCIO-ECONOMIC VALUE
Vegetation Cover : Partial	**Drinking Water** : Not Observed
Vegetation Type : Growing on Bank	**Washing** : Yes
Aquatic Flora : Nil	**Bathing** : Yes
Fauna : Birds, Fish ,Butterfly & Dragonfly	**Livestock Management** : Yes
	Irrigation : Yes
	Fishing : Yes
Amphibian : Not Observed	**Cultural Activities** : Not Observed
Reptile : Not Observed	**Recreational Activity** : Not Observed
Mammals : Not Observed	**Others Uses** : Not Observed

THREATS	
Direct Point Source Pollutants	: Dumping of garbage , Construction debris
Indirect Point Source Pollutants	: Agri. runoff
Quantity of Sewage Inflow (Cumecs**)**	: Nil
Encroachment	: Agriculture (2%)
Soil Excavation	: Yes
Weeds	: Partial

Lake Name: Thubina *Kere*

Conservation Strategies		
S.No.	**Issues**	**Strategies**
1	Dumping of waste	Fence the lake & create awareness among the public and warning the offenders through putting the posters around the lake.
2	Soil excavation	Fence the lake and prohibit the soil excavation






Lake view


Stone dump

EMPRI Cartography for Thubina *Kere*

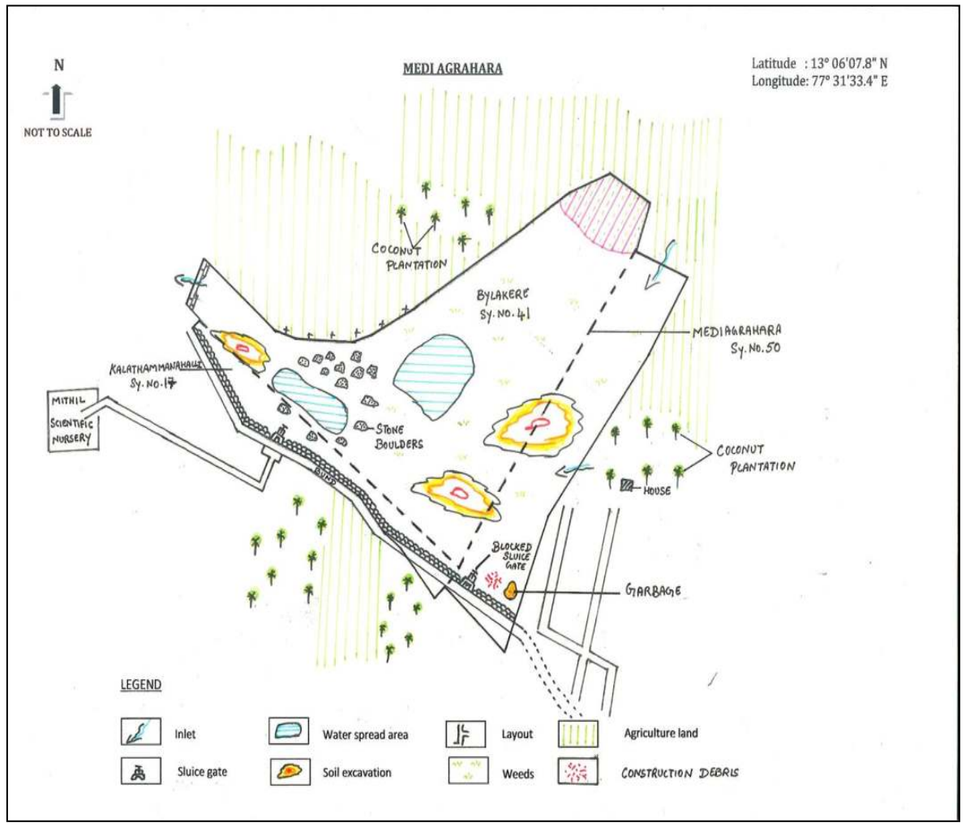

Disclaimer:

- Lake Cartography is for visual purpose only, which describes the features at the time of visit and not to scale.
- Encroachment of lake is only indicative. It needs to be verified with Department of Survey Settlement and Land Records (SSLR), Government of Karnataka.
- This is put out for general information of public at large, so the information is not usable to determine any boundary. Accordingly, the map information is indicative & user shall oneself verify as per prescribed legal procedure the actual boundaries of the survey number. No claim based on this information shall be entertained by the Government or any of its Departments.
- This information is for indicative purpose and is not usable for any legal purposes. Any use by anyone shall be at their own risk and cost.

EMPRI

SLR Surveyed Map for Thubina *Kere*

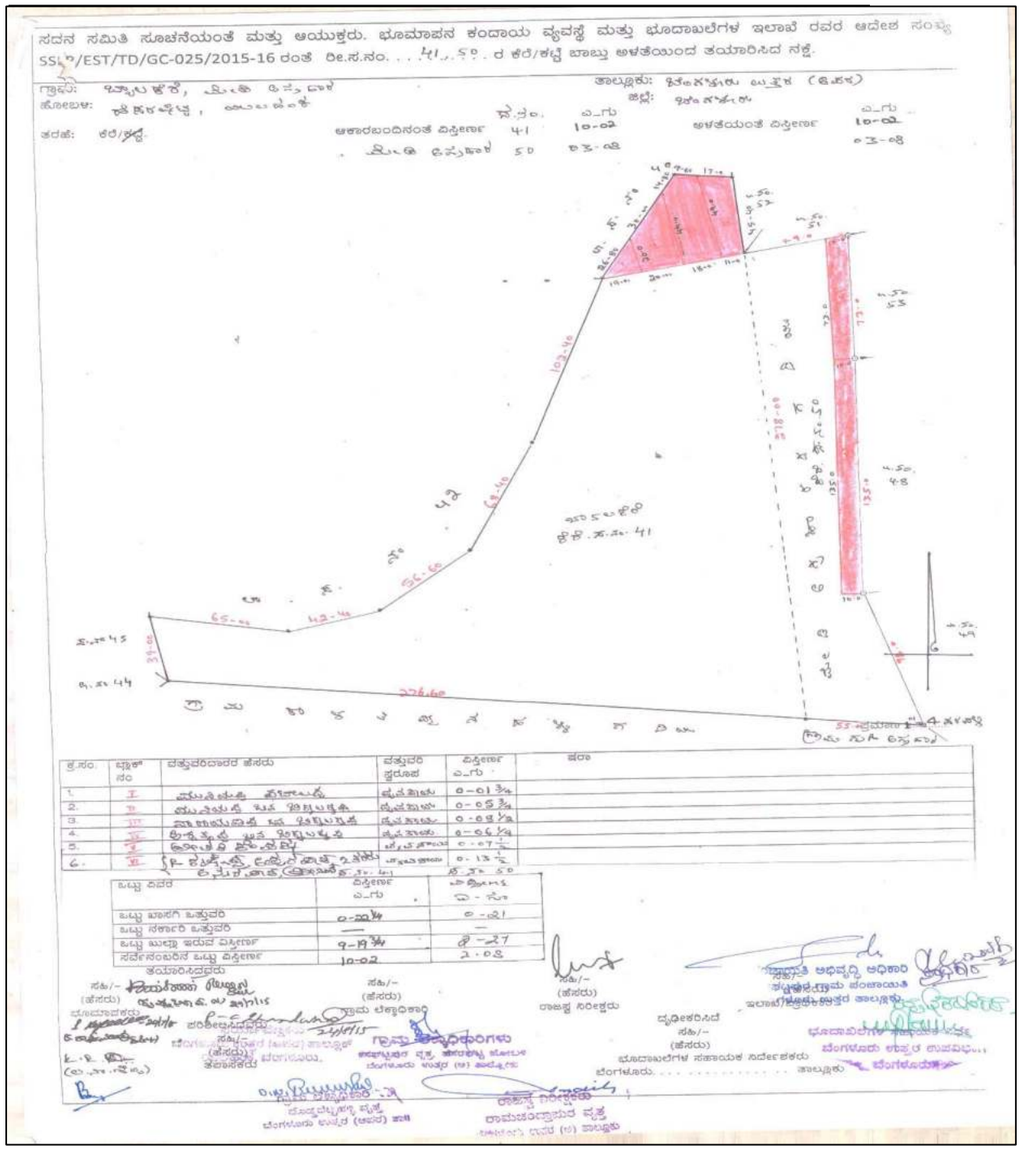

Lake Name: Nagadasanahalli *Kere* **Date of Visit:** 10.07.2014

BASIC INFORMATION				
Other Name : Muddenahalli *Kere*	**EMPRI Code** :BUBNYHngd_kr1-302			**Maximum Depth** (m)**: 3**
District Name: Bengaluru Urban	**MI Tank Reg. No. :**Nil			
Taluk Name: Bengaluru North	**Year of Creation** : ≈1904			**Geographical Coordinates**
Hobli Name: Yelahanka	**Year of Rejuvenation :**Nil			
Village Name	**Survey No.**	**Extent Area (A-G)**	**Source**	**Lat.**13° 09' 16.20"N
Nagadasanahalli	39	36.34	RTC	**Long.**77° 34' 29.7"E
Singanayakana.halli.Amanikere	33/p1	121.36		**Preservation Authority**
Honnenahalli	12	24.39		
Adegenahalli	07	98.12		
Thimmasandra	27	6.31		
Singanayakanahalli	19	0.20		
Total Extent (A-G)		**289.12**	-	BDA

MORPHOLOGY	WATER QUALITY	Inlet	Outlet	HYDROLOGY
Elevation(m) : 919	**Temperature** (°C)	25.5	26.9	**Status** : Muddy
Inlet Drain : 4	**pH**	7.3	7.6	**Type** : Perennial
Waste weir : 1	**Conductivity** (µS/cm)	237	260	**Source of water :**Rain & Drain fed
Sluice gate : 1	**Light Transparency** (m)	0.17	0.09	**Upstream water body:** Honnenahalli *Kere*
Fence : Thorny wire by Farmer	**TSS** (mg/l)	52	22	
	TDS (mg/l)	160	145	
	Turbidity (NTU)	43.1	23.9	**Downstream water body:** Harohalli *Kere*
Culverts : 2	**DO** (mg/l)	3.4	3.0	
Check dam : Nil	**BOD** (mg/l)	15.4	11.5	
Road : 1+1mud	**COD** (mg/l)	64	48	
Surrounding Area : Agriculture land	**TKN** (mg/l)	14	7	**Nature of Catchment:** Agriculture area
	Phosphate (mg/l)	0.1	0.1	
	Total Coliform (MPN/100ml)	110	1600	**Date of Sampling :** 15.11.17

BIOTIC DATA	SOCIO-ECONOMIC VALUE
Vegetation Cover : Partial	**Drinking Water** : Not Observed
Vegetation Type : Growing on Bank	**Washing** : Yes
Aquatic Flora : Emergent	**Bathing** : Not Observed
Fauna : Fish, Birds(Egret), Butterfly & Dragonfly	**Livestock Management :**Yes
	Irrigation : Not Observed
	Fishing : Yes
Amphibian : Not Observed	**Cultural Activities** : Not Observed
Reptile : Not Observed	**Recreational Activity** : Not Observed
Mammals : Not Observed	**Others Uses** : Not Observed

THREATS	
Direct Point Source Pollutants	: Dumping of Construction debris, Garbage dump, Agri. &Poultry wastes
Indirect Point Source Pollutants	: Agri. Runoff
Quantity of Sewage Inflow (Cumecs**) :** Nil	
Encroachment	: Agriculture (6%)
Soil Excavation	: Yes
Weeds	: Partial (*Parthenium* sp, *Ipomea* sp)

Lake Name: Nagadasanahalli *Kere*

Conservation Strategies		
S.No.	**Issues**	**Strategies**
1	Dumping of wastes	Fence the lake and create awareness.
2	Agricultural runoff	Instruct the farmers to use organic fertilizers & pesticides

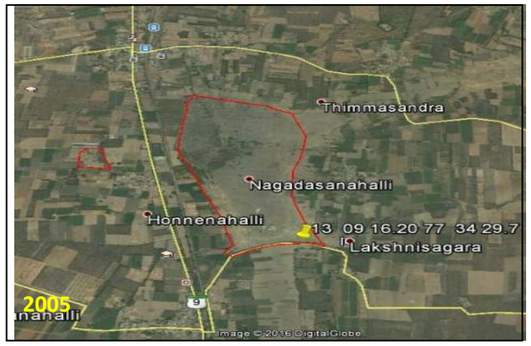









EMPRI Cartography for Nagadasanahalli *Kere*

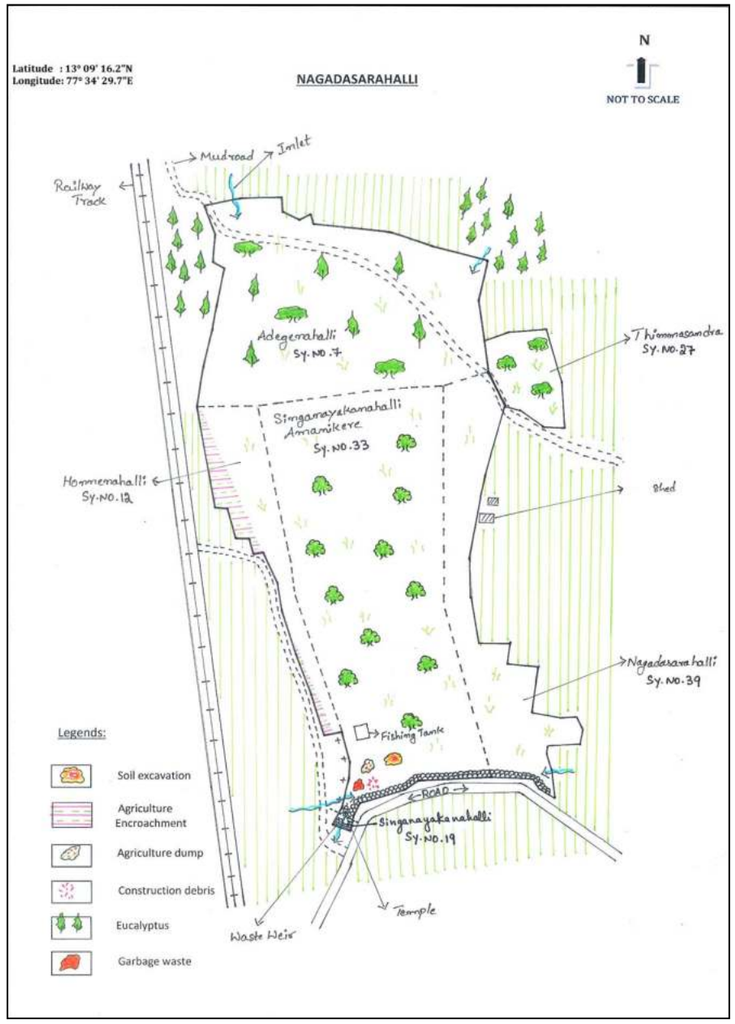

Disclaimer:

- Lake Cartography is for visual purpose only, which describes the features at the time of visit and not to scale.
- Encroachment of lake is only indicative. It needs to be verified with Department of Survey Settlement and Land Records (SSLR), Government of Karnataka.
- This is put out for general information of public at large, so the information is not usable to determine any boundary. Accordingly, the map information is indicative & user shall oneself verify as per prescribed legal procedure the actual boundaries of the survey number. No claim based on this information shall be entertained by the Government or any of its Departments.
- This information is for indicative purpose and is not usable for any legal purposes. Any use by anyone shall be at their own risk and cost.

EMPRI

SSLR Village Map for Nagadasanahalli *Kere*

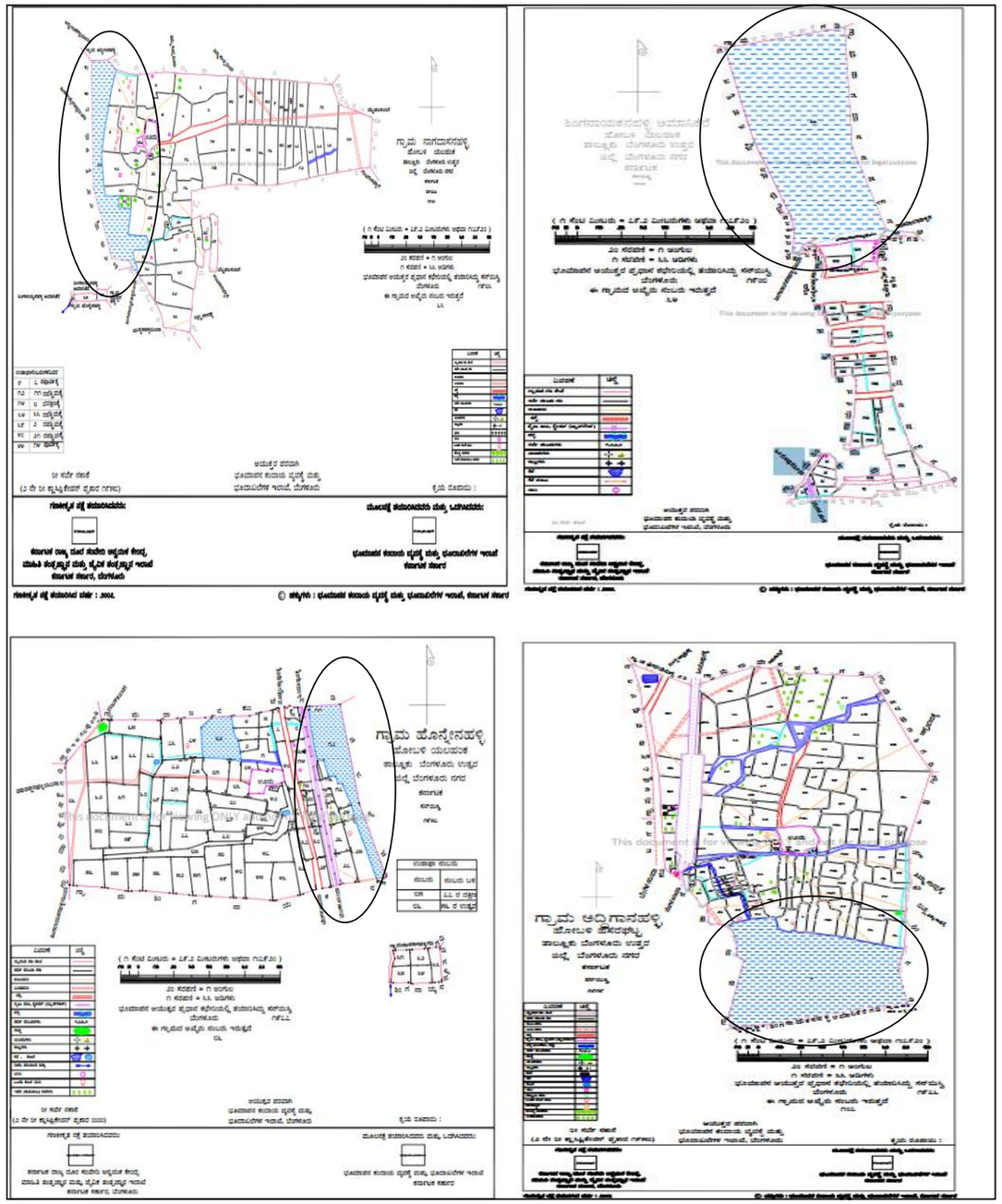

Lake Name: Narasipura Lake-*1* **Date of Visit:** 31.12.2015

BASIC INFORMATION				
Other Name : Nil		**EMPRI Code :** BUBNYHnrp_kr1-303		**Maximum Depth** (m):3
District Name: Bengaluru Urban		**MI Tank Reg. No.:** Nil		
Taluk Name: Bengaluru North		**Year of Creation:** ≈1956		**Geographical Coordinates**
Hobli Name: Yelahanka		**Year of Rejuvenation :**2012		**Lat.**13°04'19.7" **N**
Village Name	**Survey No.**	**Extent Area (A-G)**	**Source**	**Long.**77°33'30.0"**E**
Narasipura	20	15.30	RTC	**Preservation Authority**
Total Extent (A-G)		**15.30**	**-**	BBMP

MORPHOLOGY	WATER QUALITY		HYDROLOGY
Elevation(m) : 916	**Temperature** (°C)	22.2	**Status** : Polluted
Inlet Drain : 3	**pH**	8.1	**Type** : Seasonal
Waste weir : 1	**Conductivity (**µS/cm**)**	460	**Source of water** : Rainfall & Drain
Sluice gate : Nil	**Light Transparency** (m)	0.18	**Upstream water body :** Narasipura Lake 2
Fence : Mesh fenced	**TSS** (mg/l)	40	
	TDS (mg/l)	320	
	Turbidity (NTU)	35	**Downstream water body:** Dodda Bommasandra *Kere*
Culverts : 3	**DO** (mg/l)	4.2	
Check dam : Nil	**BOD** (mg/l)	18.0	
Road : 2	**COD** (mg/l)	48	
Surrounding Area: Buildings	**TKN** (mg/l)	14	**Nature of Catchment** : Urban
	Phosphate (mg/l)	0.4	
	Total Coliform (MPN/100ml)	350	**Date of Sampling :** 28.11.17

BIOTIC DATA	SOCIO-ECONOMIC VALUE
Vegetation Cover : Partial	**Drinking Water** : Not Observed
Vegetation Type : Growing on bank	**Washing** : Not Observed
Aquatic Flora : Emergent	**Bathing** : Not Observed
Fauna : Birds(Purple moorhen, Red wattled lapwing, Little & Cattle egret, Grey heron) , Butterfly	**Livestock Management** : Not Observed
	Irrigation : Not Observed
	Fishing : Yes
Amphibian : Not Observed	**Cultural Activities** : Not Observed
Reptile : Not Observed	**Recreational Activity** : Yes
Mammals : Not Observed	**Others Uses** : Not Observed

THREATS	
Direct Point Source Pollutants	: Not Observed
Indirect Point Source Pollutants	: Sewage
Quantity of Sewage Inflow (Cumecs**)**	: No flow through Storm water drain
Encroachment	: Fenced Vacant land (1%)
Soil Excavation	: Nil
Weeds	: Partial

Lake Name: Narasipura Lake-*1*

Conservation Strategies		
S.No.	**Issues**	**Strategies**
1	Sewage inflow	Upgrade the existing STP
2	Encroachment	Survey by concerned Authority & evict the encroachment

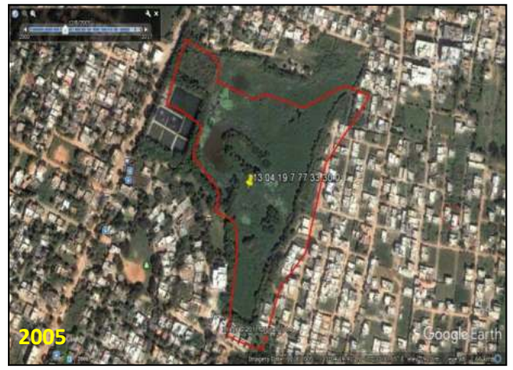











EMPRI Cartography for Narasipura Lake-*1*

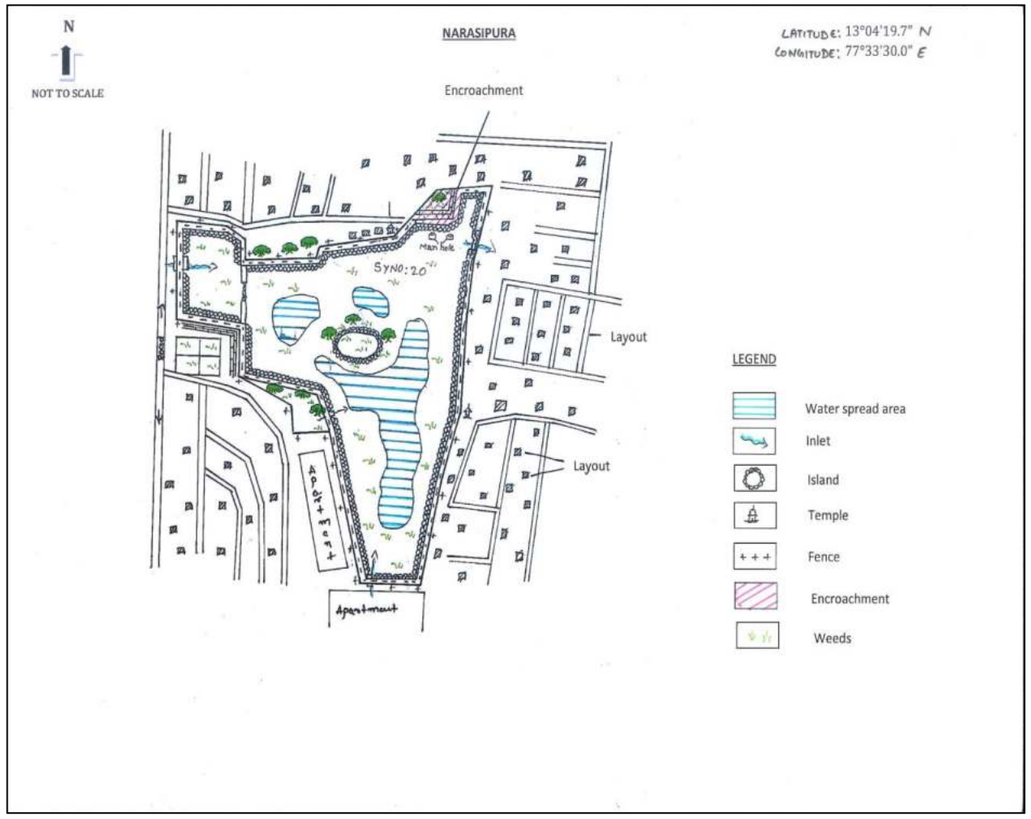

SSLR Surveyed Map for Narasipura Lake-*1*

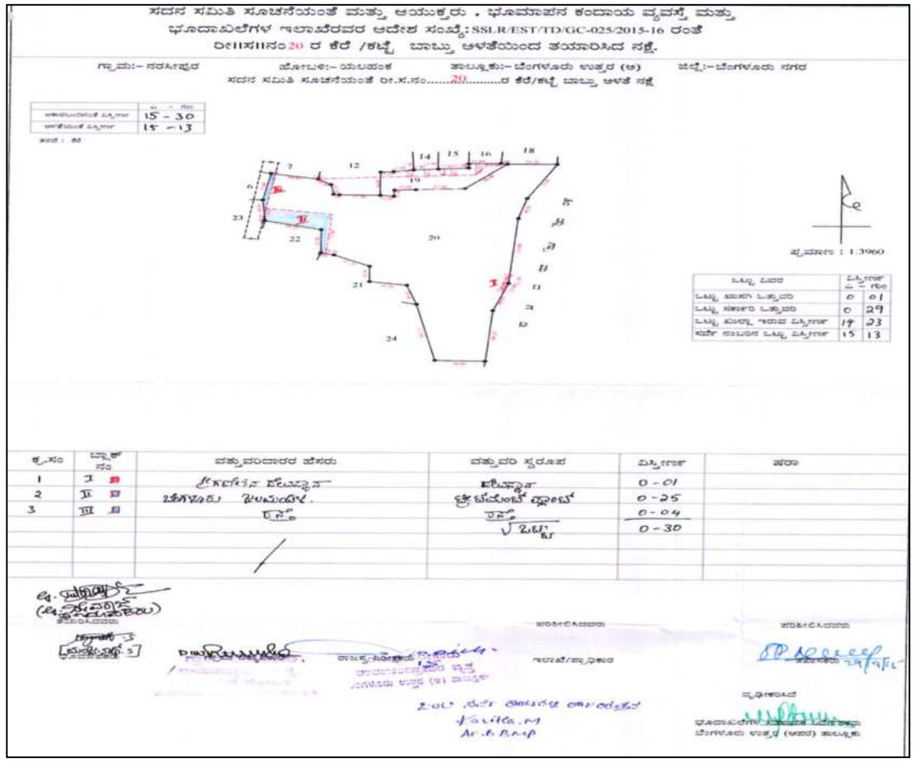



Disclaimer:

- Lake Cartography is for visual purpose only, which describes the features at the time of visit and not to scale.
- Encroachment of lake is only indicative. It needs to be verified with Department of Survey Settlement and Land Records (SSLR), Government of Karnataka.
- This is put out for general information of public at large, so the information is not usable to determine any boundary. Accordingly, the map information is indicative & user shall oneself verify as per prescribed legal procedure the actual boundaries of the survey number. No claim based on this information shall be entertained by the Government or any of its Departments.
- This information is for indicative purpose and is not usable for any legal purposes. Any use by anyone shall be at their own risk and cost.

EMPRI

Lake Name: Narasipura Lake-2 **Date of Visit:** 31.12.2015

BASIC INFORMATION			
Other Name : Nil	**EMPRI Code :**BUBNYHnrp_kr1-304		**Maximum Depth** (m):2
District Name : Bengaluru Urban	**MI Tank Reg. No. :**Nil		
Taluk Name : Bengaluru North	**Year of Creation** : ≈1956		**Geographical Coordinates**
Hobli Name : Yelahanka	**Year of Rejuvenation :**2000		**Lat.**13°04'36.7" **N**
Village Name	**Survey No.**	**Extent Area (A-G)**	**Source**	**Long.**77°33'14.5"**E**
Narasipura	26	9.07	RTC	**Preservation Authority**
Total Extent (A-G)		**9.07**	**-**	BBMP

MORPHOLOGY	WATER QUALITY		HYDROLOGY
Elevation(m) : 924	**Temperature** (°C)	24.8	**Status** : Polluted
Inlet Drain : 2	**pH**	7.1	**Type** : Seasonal
Waste weir : 1	**Conductivity (µS/cm)**	930	**Source of water** : Rain & Drain fed
Sluice gate : Nil	**Light Transparency** (m)	UM	**Upstream water body** : Nil
Fence : Mesh fenced	**TSS** (mg/l)	535	
	TDS (mg/l)	500	
	Turbidity (NTU)	685	**Downstream water body:** Narasipura Lake 1
Culverts : 2	**DO** (mg/l)	0.8	
Check dam : Nil	**BOD** (mg/l)	7.7	
Road : 2	**COD** (mg/l)	32	
Surrounding Area : Buildings	**TKN** (mg/l)	28	**Nature of Catchment** : Urban
	Phosphate (mg/l)	0.4	
	Total Coliform (MPN/100ml)	70	UM is Unable to measure due to Weeds
			Date of Sampling : 28.11.17

BIOTIC DATA	SOCIO-ECONOMIC VALUE
Vegetation Cover : Partial	**Drinking Water** : Not Observed
Vegetation Type : Growing on bank	**Washing** : Not Observed
Aquatic Flora : Emergent, Free Floating	**Bathing** : Not Observed
Fauna : Birds(Common coot, Little cormorant, Large pied wagtail, Wood sand piper, Common myna) , Butterfly& Dragonfly	**Livestock Management** : Not Observed
	Irrigation : Not Observed
	Fishing : Not Observed
Amphibian : Not Observed	**Cultural Activities** : Not Observed
Reptile : Not Observed	**Recreational Activity** : Yes
Mammals : Not Observed	**Others Uses** : Not Observed

THREATS	
Direct Point Source Pollutants	: Nil
Indirect Point Source Pollutants	: Sewage
Quantity of Sewage Inflow (Cumecs**)**	: No flow through Storm water drain
Encroachment	: Temple, Buildings (2%)
Soil Excavation	: Nil
Weeds	: Partial

Lake Name: Narasipura Lake-2

Conservation Strategies		
S.No.	**Issues**	**Strategies**
1	Sewage inflow	Upgrade the existing STP
2	Encroachment	Survey by concerned Authority & evict the encroachment











EMPRI Cartography for Narasipura *Lake-2*

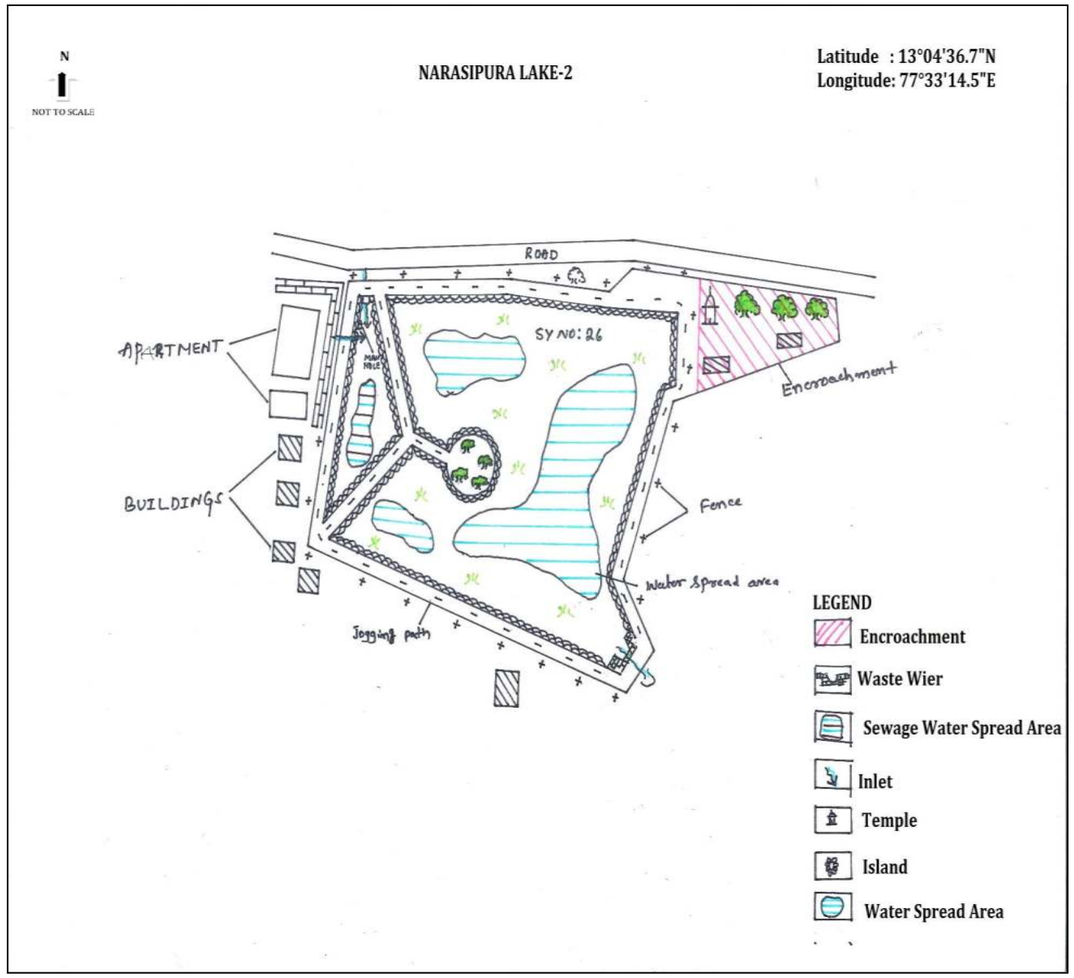

Disclaimer:

- Lake Cartography is for visual purpose only, which describes the features at the time of visit and not to scale.
- Encroachment of lake is only indicative. It needs to be verified with Department of Survey Settlement and Land Records (SSLR), Government of Karnataka.
- This is put out for general information of public at large, so the information is not usable to determine any boundary. Accordingly, the map information is indicative & user shall oneself verify as per prescribed legal procedure the actual boundaries of the survey number. No claim based on this information shall be entertained by the Government or any of its Departments.
- This information is for indicative purpose and is not usable for any legal purposes. Any use by anyone shall be at their own risk and cost.

EMPRI

SSLR Surveyed Map for Narasipura *Lake-2*



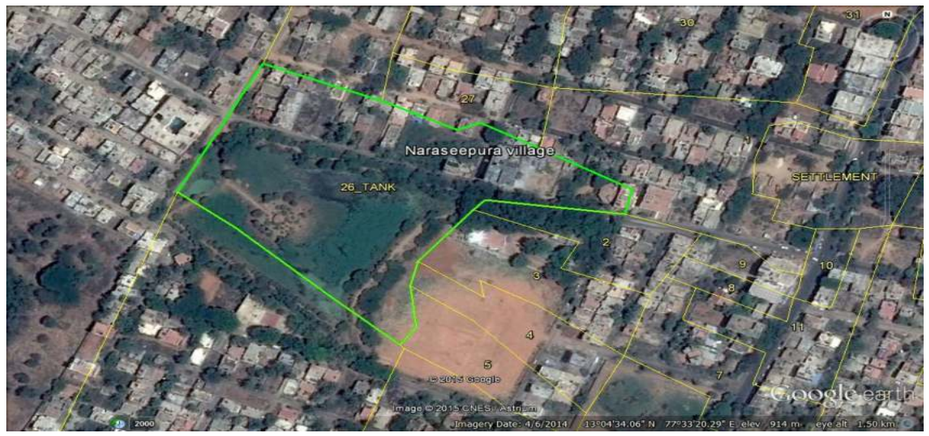

Lake Name: Puttenahalli Lake **Date of Visit:** 05.01.2016

BASIC INFORMATION				
Other Name : Nil		**EMPRI Code :** BUBNYHptn_kr6-310		**Maximum Depth** (m):0.5
District Name: Bengaluru Urban		**MI Tank Reg. No.:** Nil		
Taluk Name : Bengaluru North		**Year of Creation** : ≈1903		**Geographical Coordinates**
Hobli Name : Yelahanka		**Year of Rejuvenation** :Nil		
Village Name	**Survey No.**	**Extent Area (A-G)**	**Source**	**Lat.**13°06'45.9" N
Puttenahalli	36	29.14	RTC	**Long.**77°34'41.5"E
Atturu	49	7.26		**Preservation Authority**
Total Extent (A-G)		**37.00**	-	KFD

MORPHOLOGY	WATER QUALITY		HYDROLOGY
Elevation(m) : 915	**Temperature** (°C)	21.3	**Status** : Polluted
Inlet Drain : 1	**pH**	7.0	**Type** : Perennial
Waste weir : Nil	**Conductivity (µS/cm)**	1070	**Source of water** : Rainfall & Drain
Sluice gate : Nil	**Light Transparency** (m)	UM	**Upstream water body:** Atturu *Kere*
Fence : Mesh fenced	**TSS** (mg/l)	76	
	TDS (mg/l)	850	
	Turbidity (NTU)	47	**Downstream water body :** Yelahanka *Kere*
Culverts : 2	**DO** (mg/l)	1.6	
Check dam : Nil	**BOD** (mg/l)	90	
Road : 1	**COD** (mg/l)	360	
Surrounding Area: Settlement, Puttenahalli bus depot & Plantation	**TKN** (mg/l)	15	**Nature of Catchment** : Urban
	Phosphate (mg/l)	0.4	
	Total Coliform (MPN/100ml)	>1600	UM is Unable to Measure due to Weeds
			Date of Sampling : 28.11.17

BIOTIC DATA	SOCIO-ECONOMIC VALUE
Vegetation Cover : Complete	**Drinking Water** : Not Observed
Vegetation Type : Growing on Bank, aquatic plants	**Washing** : Not Observed
Aquatic Flora : Emergent, Sub merged, Free Floating	**Bathing** : Not Observed
Fauna : Birds(Grey heron, Oriental white ibis, Purple moorhen, Pond heron, Cattle egret), Dragonfly	**Livestock Management** : Not Observed
	Irrigation : Not Observed
	Fishing : Not Observed
Amphibian : Not Observed	**Cultural Activities** : Not Observed
Reptile : Not Observed	**Recreational Activity** : Not Observed
Mammals : Cow	**Others Uses** : Not Observed

THREATS	
Direct Point Source Pollutants	: Dumping of Garbage waste
Indirect Point Source Pollutants	: Sewage
Quantity of Sewage Inflow (Cumecs)	: No flow through Storm water drain
Encroachment	: Nil
Soil Excavation	: Nil
Weeds	: Complete

Lake Name: Puttenahalli Lake

Conservation Strategies		
S.No.	**Issues**	**Strategies**
1	Garbage waste dump	Create awareness
2	Sewage inflow	Stop inflow of sewage











EMPRI Cartography for Puttenahalli Lake

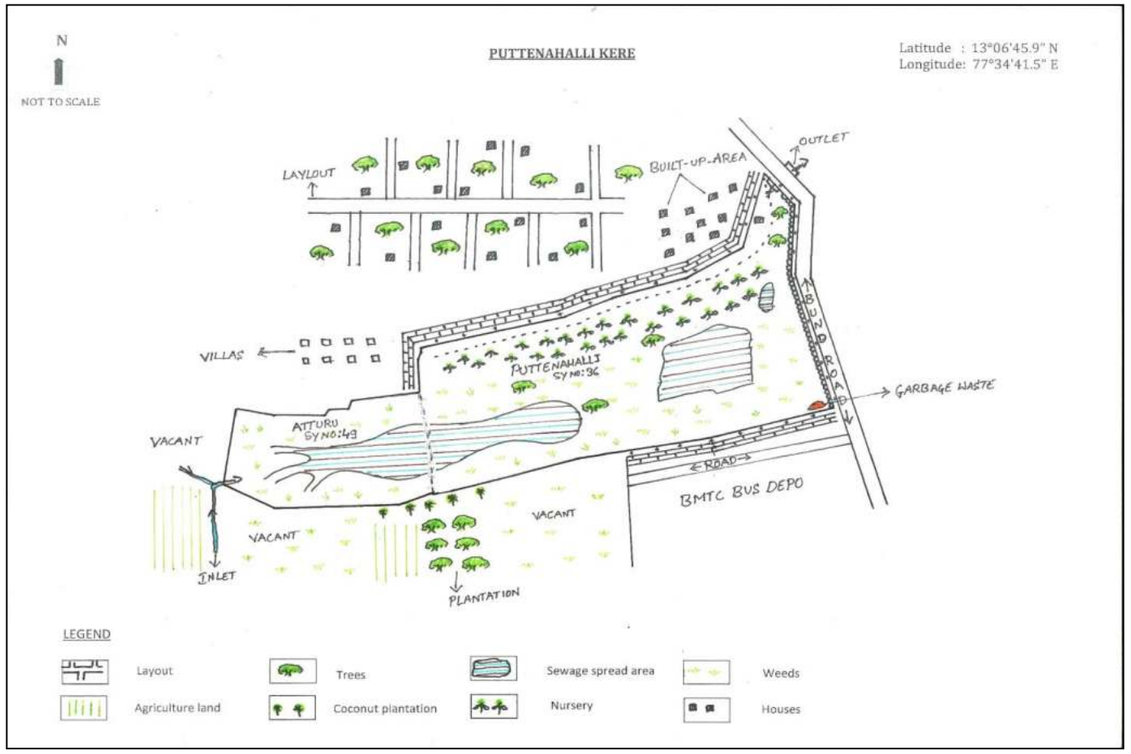

Disclaimer:

- Lake Cartography is for visual purpose only, which describes the features at the time of visit and not to scale.
- Encroachment of lake is only indicative. It needs to be verified with Department of Survey Settlement and Land Records (SSLR), Government of Karnataka.
- This is put out for general information of public at large, so the information is not usable to determine any boundary. Accordingly, the map information is indicative & user shall oneself verify as per prescribed legal procedure the actual boundaries of the survey number. No claim based on this information shall be entertained by the Government or any of its Departments.
- This information is for indicative purpose and is not usable for any legal purposes. Any use by anyone shall be at their own risk and cost.

EMPRI

SSLR Surveyed Map for Puttenahalli Lake



Lake Name: Ramagondanahalli *Kere* **Date of Visit:** 03.09.2014

BASIC INFORMATION				
Other Name : Nil	**EMPRI Code:** BUBNYHrgh_kr3-314			**Maximum Depth** (m):1.5
District Name: Bengaluru Urban	**MI Tank Reg. No.:** Nil			
Taluk Name: Bengaluru North	**Year of Creation** : ≈1903			**Geographical Coordinates**
Hobli Name : Yelahanka	**Year of Rejuvenation** :2012-2013			**Lat.**13° 07' 04.9"**N**
Village Name	**Survey No.**	**Extent Area (A-G)**	**Source**	**Long.**77° 33'20.7"**E**
Ramagondanahalli	52	36.26	RTC	**Preservation Authority**
Total Extent (A-G)		**36.26**	**-**	BBMP

MORPHOLOGY	WATER QUALITY		HYDROLOGY
Elevation(m) : 913	**Temperature** (°C)	29	**Status** : Clean
Inlet Drain : 3	**pH**	7.3	**Type** : Seasonal
Waste weir : 1	**Conductivity** (µS/cm)	275	**Source of water:** Rain & drain fed
Sluice gate : Nil	**Light Transparency** (m)	0.07	**Upstream water body:** Nil
Fence : Partly Thorn wire& Mesh Fenced by Farmer& Govt.	**TSS** (mg/l)	89	
	TDS (mg/l)	176	
	Turbidity (NTU)	63.7	**Downstream water body:** Atturu lake
Culverts : Nil	**DO** (mg/l)	3.8	
Check dam : Nil	**BOD** (mg/l)	3.8	
Road : 1+1 mud	**COD** (mg/l)	16	
Surrounding Area : Settlement, Plantation, Layout, Agriculture, Graveyard	**TKN** (mg/l)	9	**Nature of Catchment** : Urban
	Phosphate (mg/l)	0.1	
	Total Coliform (MPN/100ml)	110	**Date of Sampling :** 28.11.17

BIOTIC DATA		SOCIO-ECONOMIC VALUE	
Vegetation Cover	: Partially	**Drinking Water**	: Not Observed
Vegetation Type	: Growing on bank	**Washing**	: Not Observed
Aquatic Flora	: Emergent	**Bathing**	: Not Observed
Fauna	: Birds (King fisher, cranes), Butterfly & Dragonfly	**Livestock Management**	: Not Observed
		Irrigation	: Yes
		Fishing	: Not Observed
Amphibian	: Not Observed	**Cultural Activities**	: Not Observed
Reptile	: Not Observed	**Recreational Activity**	: Idol immersion
Mammals	: Not Observed	**Others Uses**	: Not Observed

THREATS	
Direct Point Source Pollutants	: Not Observed
Indirect Point Source Pollutants	: Agri. runoff
Quantity of Sewage Inflow (Cumecs)	: Nil
Encroachment	: Road (0.8%)
Soil Excavation	: Nil
Weeds	: Partial

Lake Name: Ramagondanahalli *Kere*

Conservation Strategies		
S.No.	**Issues**	**Strategies**
-	-	-

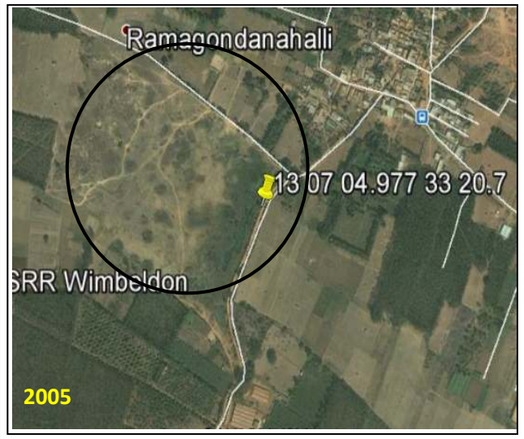









EMPRI Cartography for Ramagondanahalli *Kere*

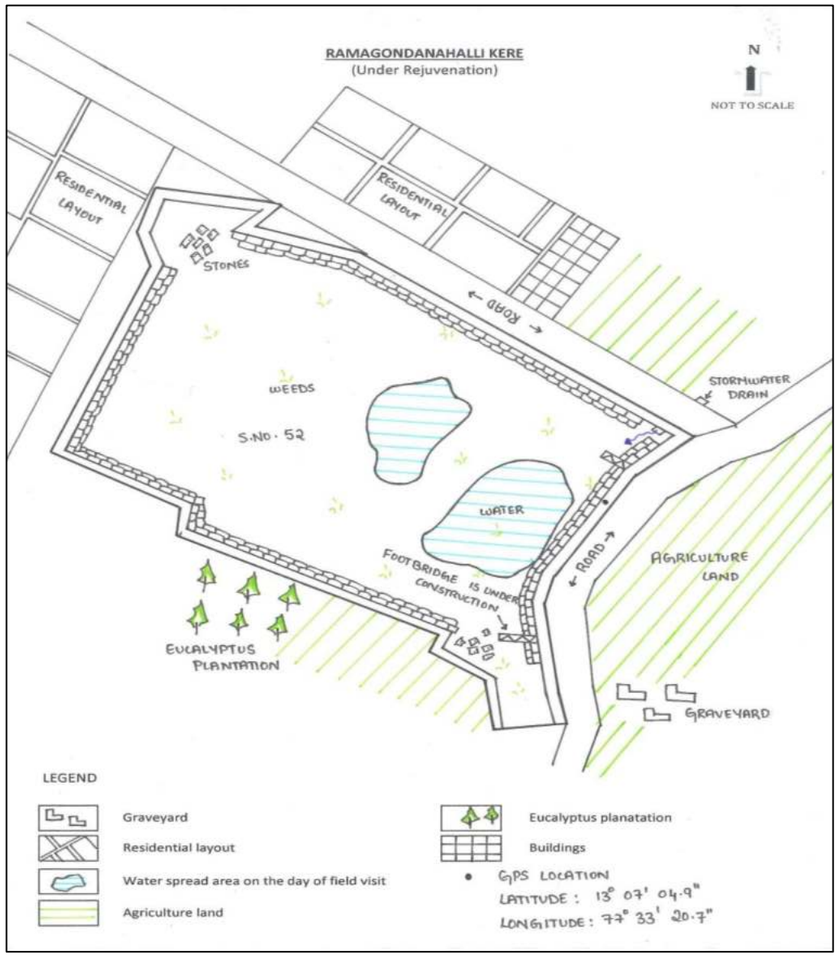

Disclaimer:

- Lake Cartography is for visual purpose only, which describes the features at the time of visit and not to scale.
- Encroachment of lake is only indicative. It needs to be verified with Department of Survey Settlement and Land Records (SSLR), Government of Karnataka.
- This is put out for general information of public at large, so the information is not usable to determine any boundary. Accordingly, the map information is indicative & user shall oneself verify as per prescribed legal procedure the actual boundaries of the survey number. No claim based on this information shall be entertained by the Government or any of its Departments.
- This information is for indicative purpose and is not usable for any legal purposes. Any use by anyone shall be at their own risk and cost.

EMPRI

SSLR Surveyed Map for Ramagondanahalli *Kere*

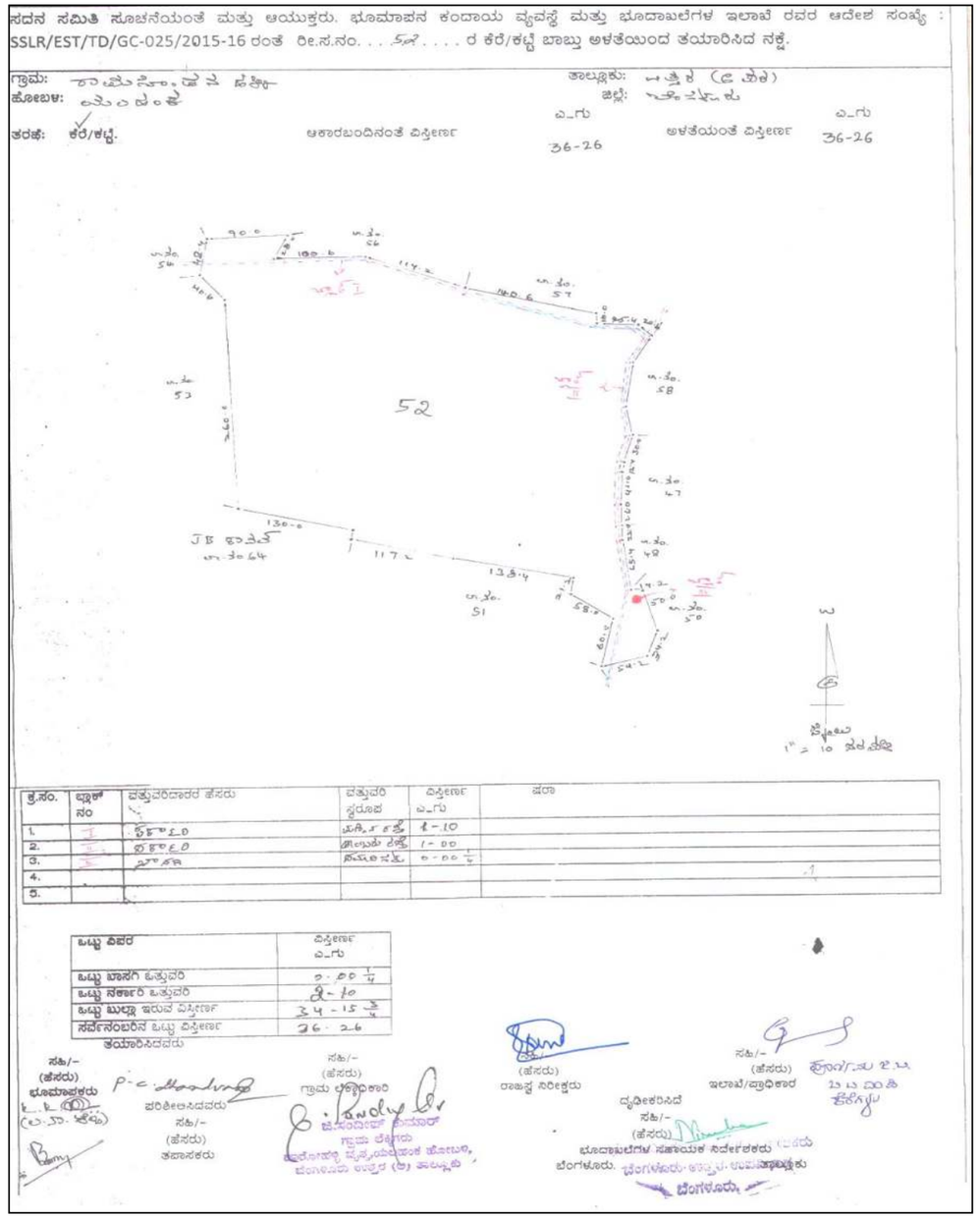

Lake Name: Singanayakanahalli *Gokatte* **Date of Visit:** 10.07.2014

BASIC INFORMATION				
Other Name : Singanayakanahalli *Kere*	**EMPRI Code** : BUBNYHsny_kr4-318			**Maximum Depth** (m): 1
District Name : Bengaluru Urban	**MI Tank Reg. No. :**Nil			
Taluk Name : Bengaluru North	**Year of Creation** : ≈1904			**Geographical Coordinates**
Hobli Name : Yelahanka	**Year of Rejuvenation :**Nil			**Lat.**13° 09'00.30"**N**
Village Name	**Survey No.**	**Extent Area (A-G)**	**Source**	**Long.**77° 33'54.1"**E**
Singanayakayahalli	119	3.05	**RTC**	**Preservation Authority**
Total Extent (A-G)		**3.05**	**-**	BDA

MORPHOLOGY	WATER QUALITY		HYDROLOGY
Elevation(m) : 927	**Temperature** (°C)	26.1	**Status** : Muddy
Inlet Drain : 1	**pH**	7.8	**Type** : Seasonal
Waste weir : 1	**Conductivity** (µS/cm)	533	**Source of water** : Rain
Sluice gate : Nil	**Light Transparency** (m)	0.24	**Upstream water body:** Nil
Fence : Partial Thorny wire	**TSS** (mg/l)	12	
	TDS (mg/l)	394	
	Turbidity (NTU)	14.9	**Downstream water body :** Nagadasanahalli *Kere*
Culverts : Nil	**DO** (mg/l)	3.2	
Check dam : Nil	**BOD** (mg/l)	19.2	
Road : 1mud	**COD** (mg/l)	80	
Surrounding Area: Settlement, School, Plantation, Agriculture land	**TKN** (mg/l)	14	**Nature of Catchment** : Urban
	Phosphate (mg/l)	0.2	
	Total Coliform (MPN/100ml)	240	**Date of Sampling :** 15.11.17

BIOTIC DATA	SOCIO-ECONOMIC VALUE
Vegetation Cover : Partial	**Drinking Water** : Not Observed
Vegetation Type : Growing on Bank	**Washing** : Not Observed
Aquatic Flora : Nil	**Bathing** : Not Observed
Fauna : Not Observed	**Livestock Management** : Not Observed
	Irrigation : Yes
	Fishing : Not Observed
Amphibian : Not Observed	**Cultural Activities** : Not Observed
Reptile : Not Observed	**Recreational Activity** : Not Observed
Mammals : Not Observed	**Others Uses** : Not Observed

THREATS	
Direct Point Source Pollutants	: Dumping of Construction debris & Garbage waste
Indirect Point Source Pollutants	: Agriculture Runoff
Quantity of Sewage Inflow (Cumecs**)**	: Nil
Encroachment	: Agriculture (2%)
Soil Excavation	: Yes
Weeds	: Partial (*Parthenium* sp, *Ipomea* sp.)

LakeName : Singanayakanahalli *Gokatte*

Conservation Strategies		
S.No.	**Issues**	**Strategies**
1	Dumping of wastes	Fence the lake and create awareness
2	Encroachment	Evict the encroachment and fence the lake
3	Soil excavation	Fence the lake and prohibit the soil excavation











EMPRI Cartography for Singanayakanahalli *Gokatte*

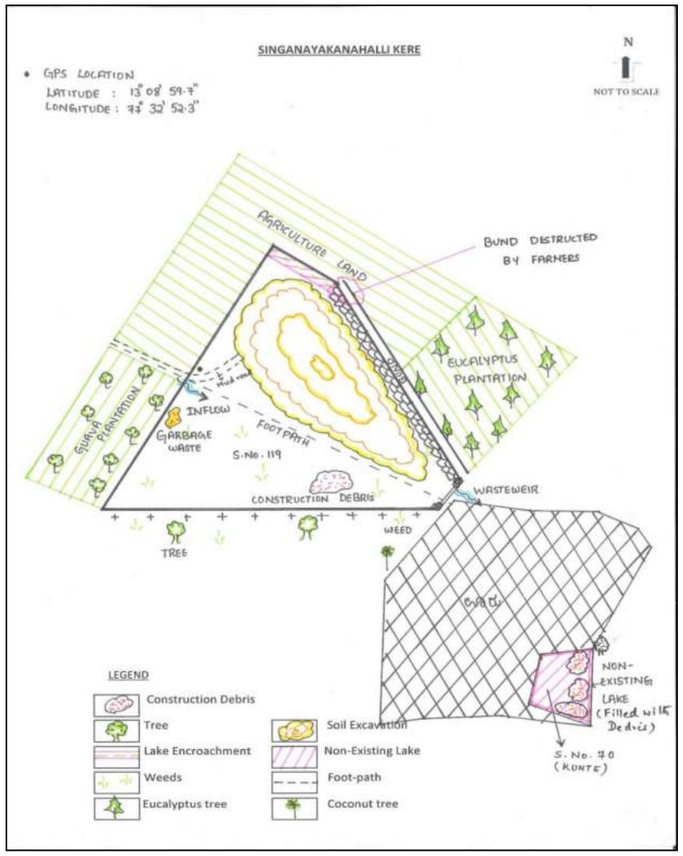

Disclaimer:

- Lake Cartography is for visual purpose only, which describes the features at the time of visit and not to scale.
- Encroachment of lake is only indicative. It needs to be verified with Department of Survey Settlement and Land Records (SSLR), Government of Karnataka.
- This is put out for general information of public at large, so the information is not usable to determine any boundary. Accordingly, the map information is indicative & user shall oneself verify as per prescribed legal procedure the actual boundaries of the survey number. No claim based on this information shall be entertained by the Government or any of its Departments.
- This information is for indicative purpose and is not usable for any legal purposes. Any use by anyone shall be at their own risk and cost.

EMPRI

SSLR Surveyed Map for Singanayakanahalli *Gokatte*



Lake Name: Singapura Lake **Date of Visit:** 29.12.2015

BASIC INFORMATION				
Other Name : Nil	**EMPRI Code** :BUBNYHsgp_kr1-319			**Maximum Depth** (m): 2
District Name: Bengaluru Urban	**MI Tank Reg. No.:** Nil			
Taluk Name : Bengaluru North	**Year of Creation** : ≈1915			**Geographical Coordinates**
Hobli Name : Yelahanka	**Year of Rejuvenation** :Nil			**Lat.**13°05'02.03" **N**
Village Name	**Survey No.**	**Extent Area (A-G)**	**Source**	**Long.**77°32'12.62"**E**
Singapura	102	66.18	RTC	**Preservation Authority**
Total Extent (A-G)		**66.18**	**-**	BDA

MORPHOLOGY	WATER QUALITY		HYDROLOGY
Elevation(m) : 894	**Temperature** (°C)	19	**Status** : Clean water
Inlet Drain : 1	**pH**	7.9	**Type** : Seasonal
Waste weir : 1	**Conductivity** (µS/cm)	710	**Source of water** :Rain & Drain fed
Sluice gate : Nil	**Light Transparency** (m)	0.09	**Upstream water body:** Nil
Fence : Mesh & Wall fenced by BDA & Pvt.	**TSS** (mg/l)	18	
	TDS (mg/l)	540	
	Turbidity (NTU)	12	**Downstream water body:** Abbigere *Kere*
Culverts : Nil	**DO** (mg/l)	4	
Check dam : Nil	**BOD** (mg/l)	8.6	
Road : 2+1 mud	**COD** (mg/l)	98	
Surrounding Area: Settlement, Layout &Hill	**TKN** (mg/l)	20	**Nature of Catchment** : Urban
	Phosphate (mg/l)	0.4	
	Total Coliform (MPN/100ml)	>1600	**Date of Sampling :** 14.11.17

BIOTIC DATA	SOCIO-ECONOMIC VALUE
Vegetation Cover : Partially	**Drinking Water** : Not Observed
Vegetation Type : Growing on Bank	**Washing** : Yes
Aquatic Flora : Emergent	**Bathing** : Not Observed
Fauna : Birds(Myna, Cattle egret, Duck, Swift bird), Butterfly & Dragonfly	**Livestock Management** : Yes
	Irrigation : Not Observed
	Fishing : Yes
Amphibian : Not Observed	**Cultural Activities** : Not Observed
Reptile : Not Observed	**Recreational Activity** : Not Observed
Mammals : Cow & Buffalo	**Others Uses** : Not Observed

THREATS	
Direct Point Source Pollutants	: Nil
Indirect Point Source Pollutants	: Sewage
Quantity of Sewage Inflow (Cumecs)	: Nil
Encroachment	: Slum Board (5%)
Soil Excavation	: Nil
Weeds	: Partially

Lake Name: Singapura Lake

Conservation Strategies		
S. No.	**Issues**	**Strategies**
-	-	-











EMPRI Cartography for Singapura Lake

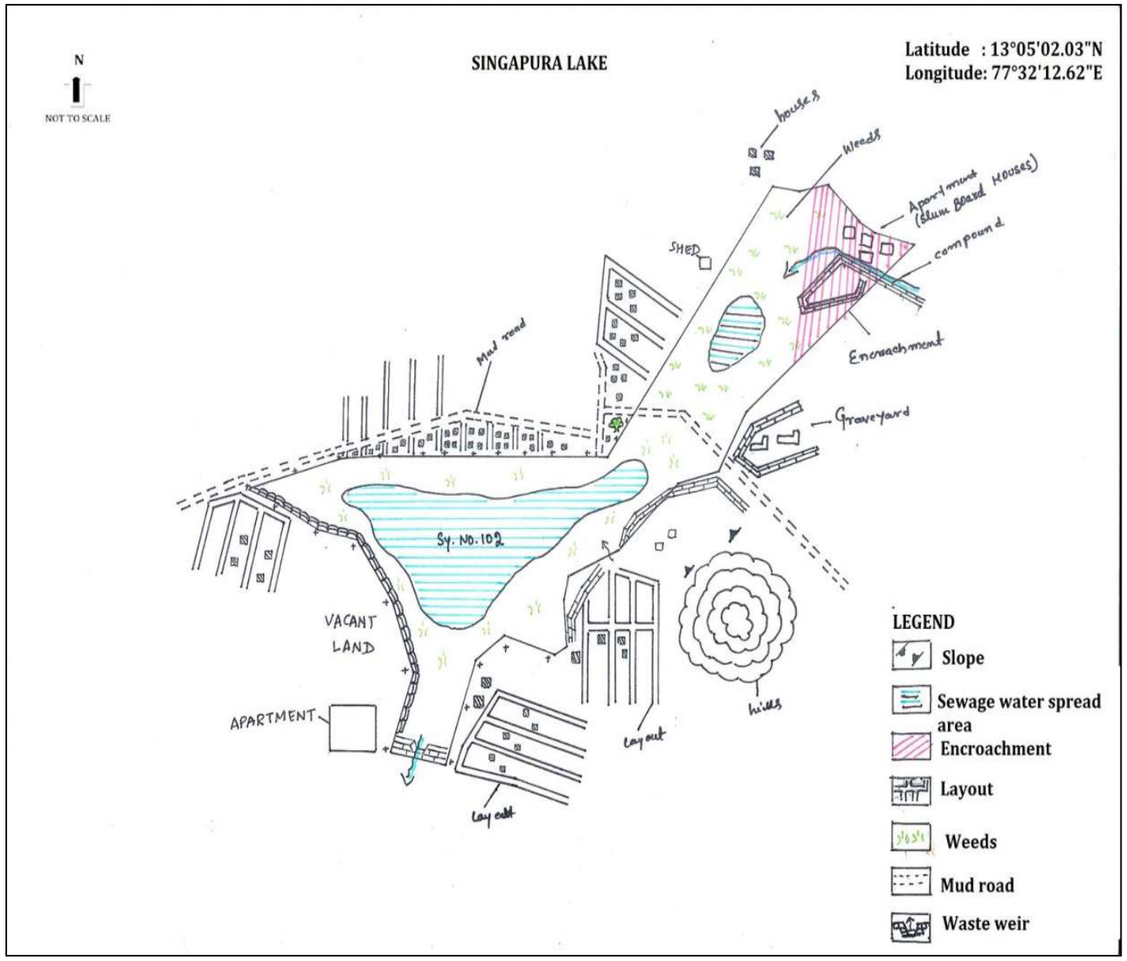

Disclaimer:

- Lake Cartography is for visual purpose only, which describes the features at the time of visit and not to scale.
- Encroachment of lake is only indicative. It needs to be verified with Department of Survey Settlement and Land Records (SSLR), Government of Karnataka.
- This is put out for general information of public at large, so the information is not usable to determine any boundary. Accordingly, the map information is indicative & user shall oneself verify as per prescribed legal procedure the actual boundaries of the survey number. No claim based on this information shall be entertained by the Government or any of its Departments.
- This information is for indicative purpose and is not usable for any legal purposes. Any use by anyone shall be at their own risk and cost.

EMPRI

SSLR Village Map for Singapura Lake

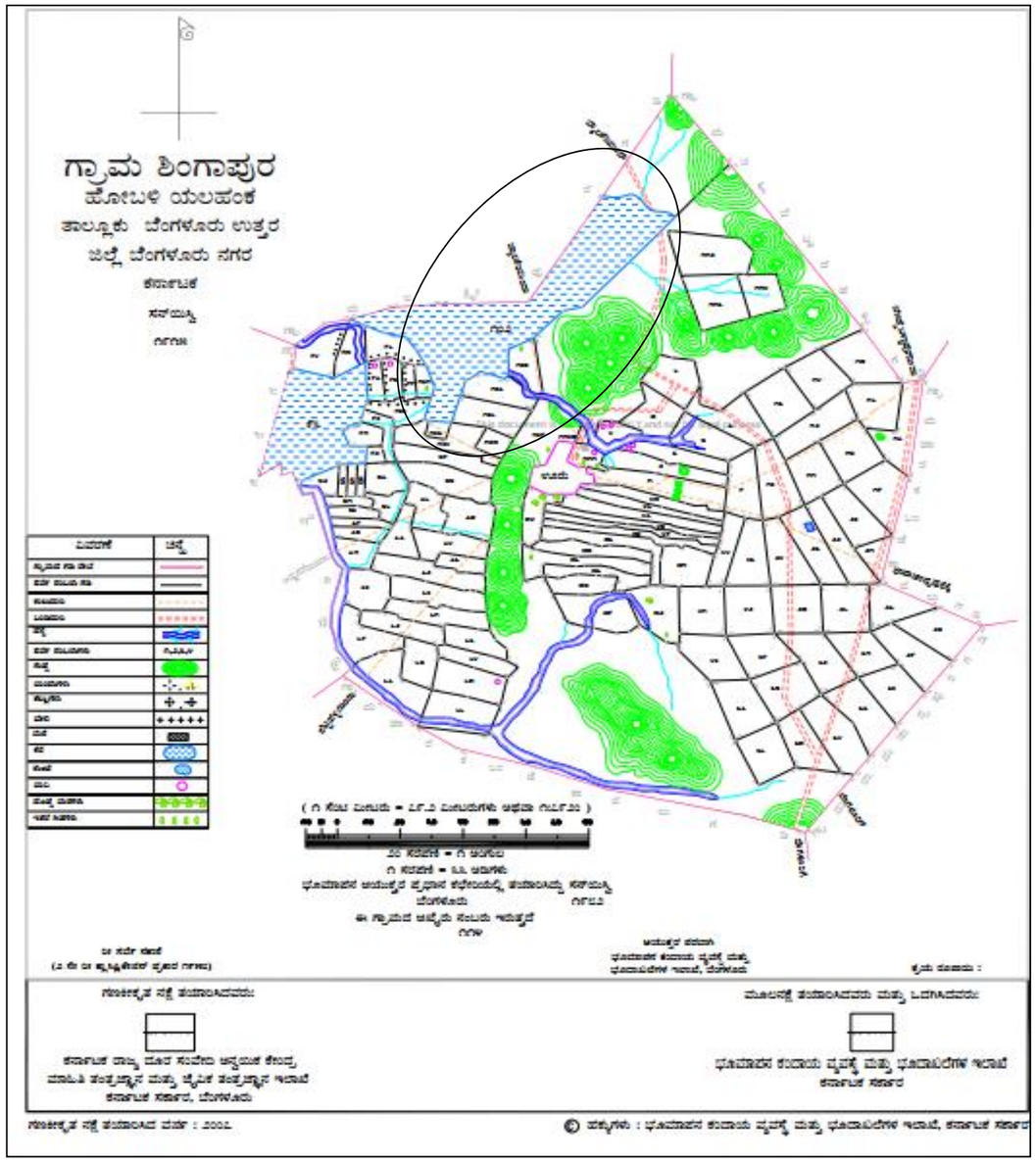

Lake Name: Shivanahalli Lake **Date of Visit:** 02.01.2016

BASIC INFORMATION				
Other Name : Nil	**EMPRI Code** :BUBNYHsvn_kr1-321			**Maximum Depth** (m):0.5
District Name: Bengaluru Urban	**MI Tank Reg. No.** :Nil			
Taluk Name : Bengaluru North	**Year of Creation** : ≈1904			**Geographical Coordinates**
Hobli Name : Yelahanka	**Year of Rejuvenation** :Nil			**Lat.**13°05'28.4" **N**
Village Name	**Survey No.**	**Extent Area (A-G)**	**Source**	**Long.**77°35'39.8"**E**
Shivanahalli	48	14.30	RTC	
Allalasandra	**38 & 48**	3.22 & 0.27		**Preservation Authority**
Total Extent (A-G)		**18.39**	-	BDA

MORPHOLOGY	WATER QUALITY		HYDROLOGY
Elevation(m) : 922	**Temperature** (°C)	Dry	**Status** : Marshy
Inlet Drain : Nil	**pH**	Dry	**Type** : Seasonal
Waste weir : Nil	**Conductivity** (µS/cm)	Dry	**Source of water** :Rain
Sluice gate : Nil	**Light Transparency** (m)	Dry	**Upstream water body** : Nil
Fence : Nil	**TSS** (mg/l)	Dry	
	TDS (mg/l)	Dry	
	Turbidity (NTU)	Dry	**Downstream water body** : Jakkuru *Kere*
Culverts : Nil	**DO** (mg/l)	Dry	
Check dam : Nil	**BOD** (mg/l)	Dry	
Road : 2	**COD** (mg/l)	Dry	
Surrounding Area: Settlement, International school, Apartments, plantation	**TKN** (mg/l)	Dry	**Nature of Catchment** : Urban
	Phosphate (mg/l)	Dry	
	Total Coliform (MPN/100ml)	Dry	**Date of Visit** : 14.11.17

BIOTIC DATA	SOCIO-ECONOMIC VALUE
Vegetation Cover : Complete	**Drinking Water** : Not Observed
Vegetation Type : Growing on Bank, aquatic plant	**Washing** : Not Observed
Aquatic Flora : Emergent	**Bathing** : Not Observed
Fauna : Birds (Cattle Egret, Pond heron)	**Livestock Management:** Yes
	Irrigation : Not Observed
	Fishing : Not Observed
Amphibian : Not Observed	**Cultural Activities** : Not Observed
Reptile : Not Observed	**Recreational Activity** : Not Observed
Mammals : Cow	**Others Uses** : Not Observed

THREATS	
Direct Point Source Pollutants	: Dumping of Construction debris
Indirect Point Source Pollutants	: Road runoff
Quantity of Sewage Inflow (Cumecs**)**	: Nil
Encroachment	: Railway Track, NH 7 High way (25%)
Soil Excavation	: No
Weeds	: Complete (*Alternanthera sessilis*)

Lake Name: Shivanahalli Lake

Conservation Strategies		
S.No.	**Issues**	**Strategies**
1	Dumping of Construction Debris	Fence the lake and create awareness









EMPRI Cartography for Shivanahalli Lake

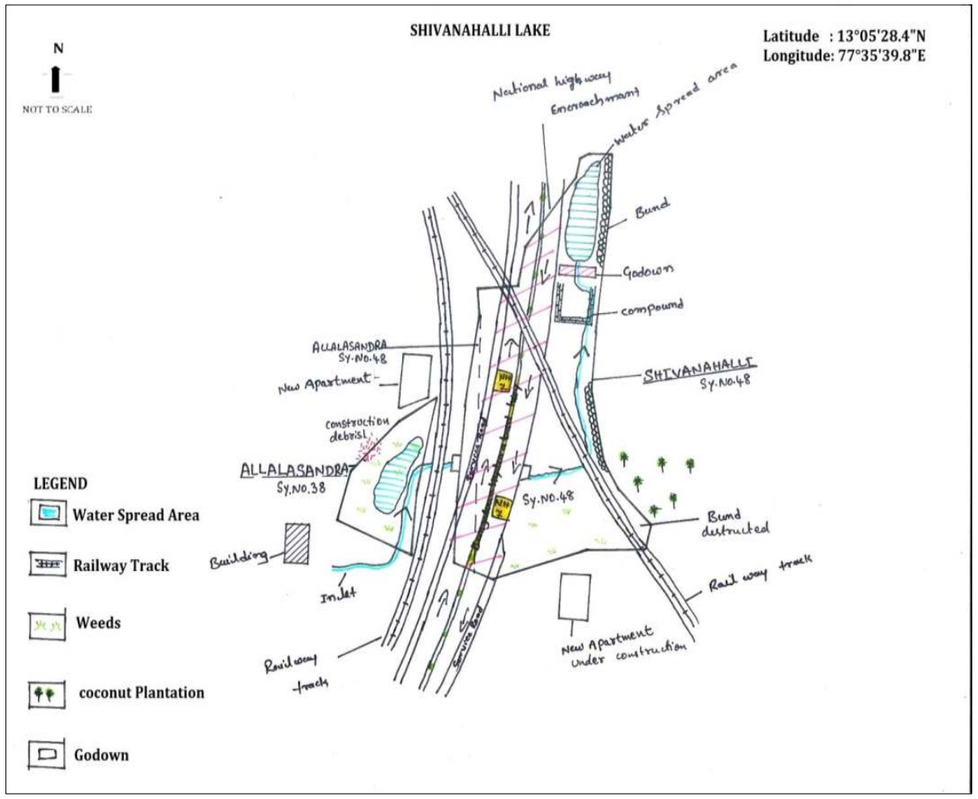

Disclaimer:

- Lake Cartography is for visual purpose only, which describes the features at the time of visit and not to scale.
- Encroachment of lake is only indicative. It needs to be verified with Department of Survey Settlement and Land Records (SSLR), Government of Karnataka.
- This is put out for general information of public at large, so the information is not usable to determine any boundary. Accordingly, the map information is indicative & user shall oneself verify as per prescribed legal procedure the actual boundaries of the survey number. No claim based on this information shall be entertained by the Government or any of its Departments.
- This information is for indicative purpose and is not usable for any legal purposes. Any use by anyone shall be at their own risk and cost.

EMPRI

SSLR Surveyed Map for Shivanahalli Lake



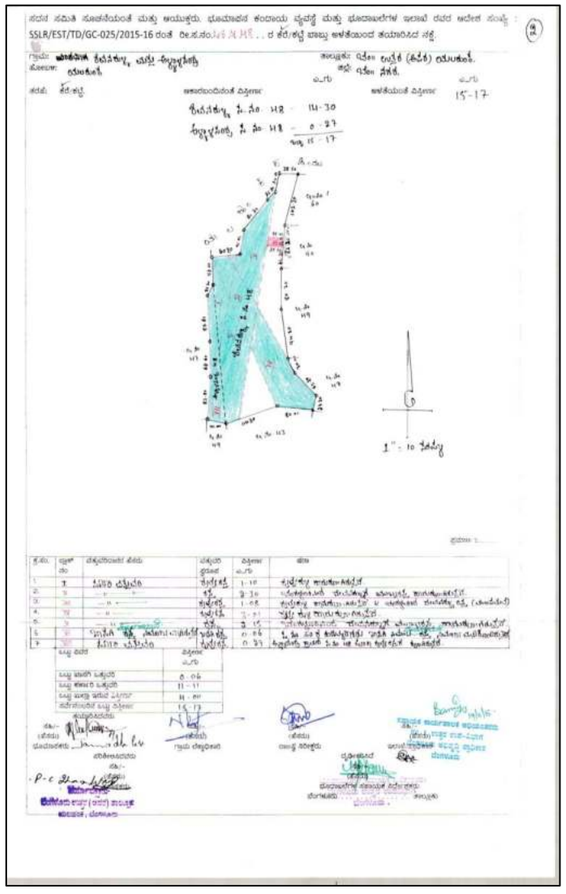



Lake Name: Srinivasapura Lake **Date of Visit:** 13.07.2016

BASIC INFORMATION				
Other Name : Nil	**EMPRI Code** :BUBNYHsrp_kr1-322			**Maximum Depth** (m):1
District Name: Bengaluru Urban	**MI Tank Reg. No.:** Nil			
Taluk Name : Bengaluru North	**Year of Creation** : ≈1957			**Geographical Coordinates**
Hobli Name : Yelahanka	**Year of Rejuvenation** :Nil			**Lat.**13°06' 21.2" **N**
Village Name	**Survey No.**	**Extent Area (A-G)**	**Source**	**Long.**77° 37' 30.2"**E**
Srinivasapura	2	3.14	RTC	**Preservation Authority**
Total Extent (A-G)		**3.14**	-	BDA

MORPHOLOGY	WATER QUALITY		HYDROLOGY
Elevation(m) : 916	**Temperature** (°C)	Dry	**Status** : Muddy
Inlet Drain : Nil	**pH**	Dry	**Type** : Seasonal
Waste weir : Nil	**Conductivity** (µS/cm)	Dry	**Source of water** : Rainfall
Sluice gate : Nil	**Light Transparency** (m)	Dry	**Upstream water body** : Nil
Fence : Fully Mesh Fenced by BDA	**TSS** (mg/l)	Dry	
	TDS (mg/l)	Dry	
	Turbidity (NTU)	Dry	**Downstream water body** : Nil
Culverts : Nil	**DO** (mg/l)	Dry	
Check dam : Nil	**BOD** (mg/l)	Dry	
Road : 2 mud	**COD** (mg/l)	Dry	
Surrounding Area: Houses, hill, Agricultural land & school	**TKN** (mg/l)	Dry	**Nature of Catchment** : Urban
	Phosphate (mg/l)	Dry	
	Total Coliform (MPN/100ml)	Dry	**Date of Visit :** 14.11.17

BIOTIC DATA		SOCIO-ECONOMIC VALUE	
Vegetation Cover	: Partial	**Drinking Water**	: Not Observed
Vegetation Type	: Nil	**Washing**	: Not Observed
Aquatic Flora	: Nil	**Bathing**	: Not Observed
Fauna	: Not Observed	**Livestock Management**	: Not Observed
		Irrigation	: Not Observed
		Fishing	: Not Observed
Amphibian	: Not Observed	**Cultural Activities**	: Not Observed
Reptile	: Not Observed	**Recreational Activity**	: Not Observed
Mammals	: Not Observed	**Others Uses**	: Not Observed

THREATS	
Direct Point Source Pollutants	: Nil
Indirect Point Source Pollutants	: Runoff
Quantity of Sewage Inflow (Cumecs)	: Nil
Encroachment	: Houses, Graveyard & mud road
Soil Excavation	: Nil
Weeds	: Partial

Lake Name: Srinivasapura Lake

Conservation Strategies		
S.No.	**Issues**	**Strategies**
1	Encroachment	Survey by concerned Authority and evict the encroachment











EMPRI Cartography for Srinivasapura Lake

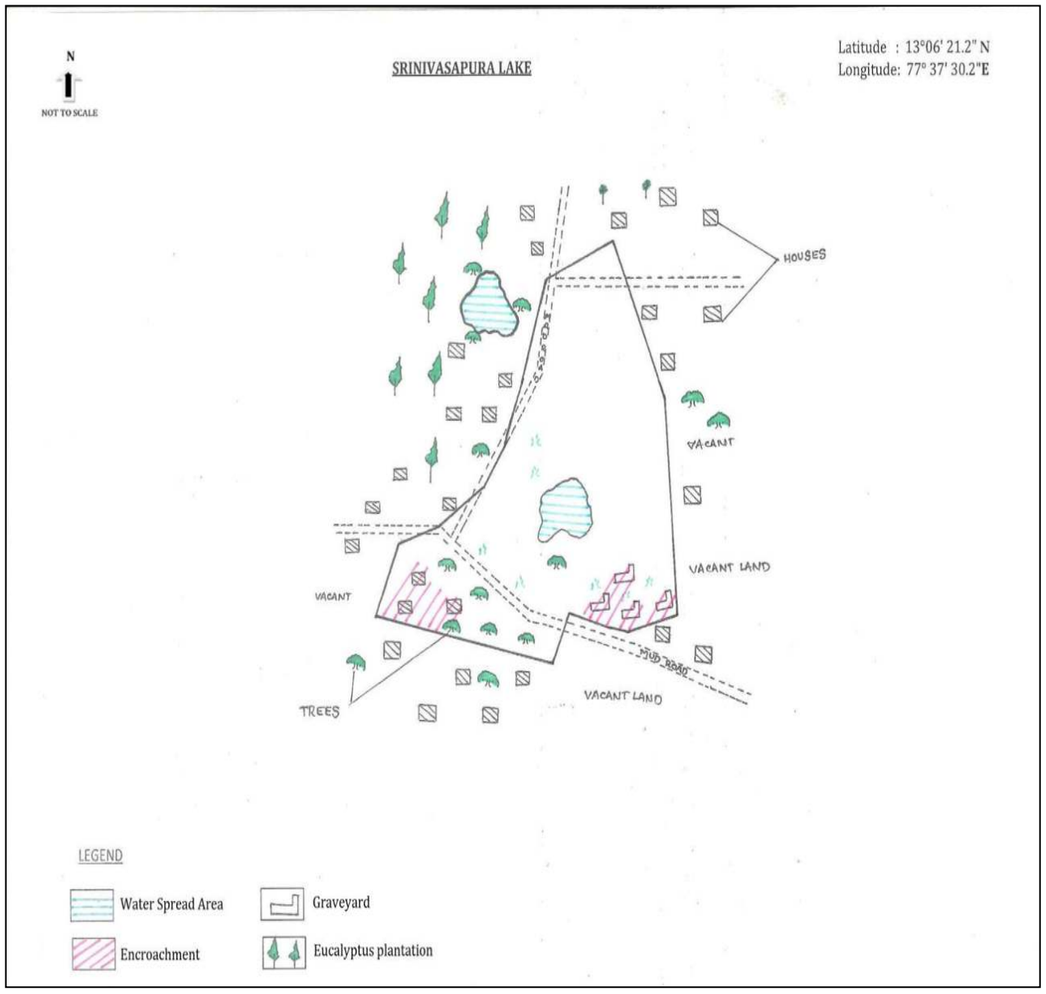

Disclaimer:

- Lake Cartography is for visual purpose only, which describes the features at the time of visit and not to scale.
- Encroachment of lake is only indicative. It needs to be verified with Department of Survey Settlement and Land Records (SSLR), Government of Karnataka.
- This is put out for general information of public at large, so the information is not usable to determine any boundary. Accordingly, the map information is indicative & user shall oneself verify as per prescribed legal procedure the actual boundaries of the survey number. No claim based on this information shall be entertained by the Government or any of its Departments.
- This information is for indicative purpose and is not usable for any legal purposes. Any use by anyone shall be at their own risk and cost.

EMPRI

SSLR Surveyed Map for Srinivasapura Lake

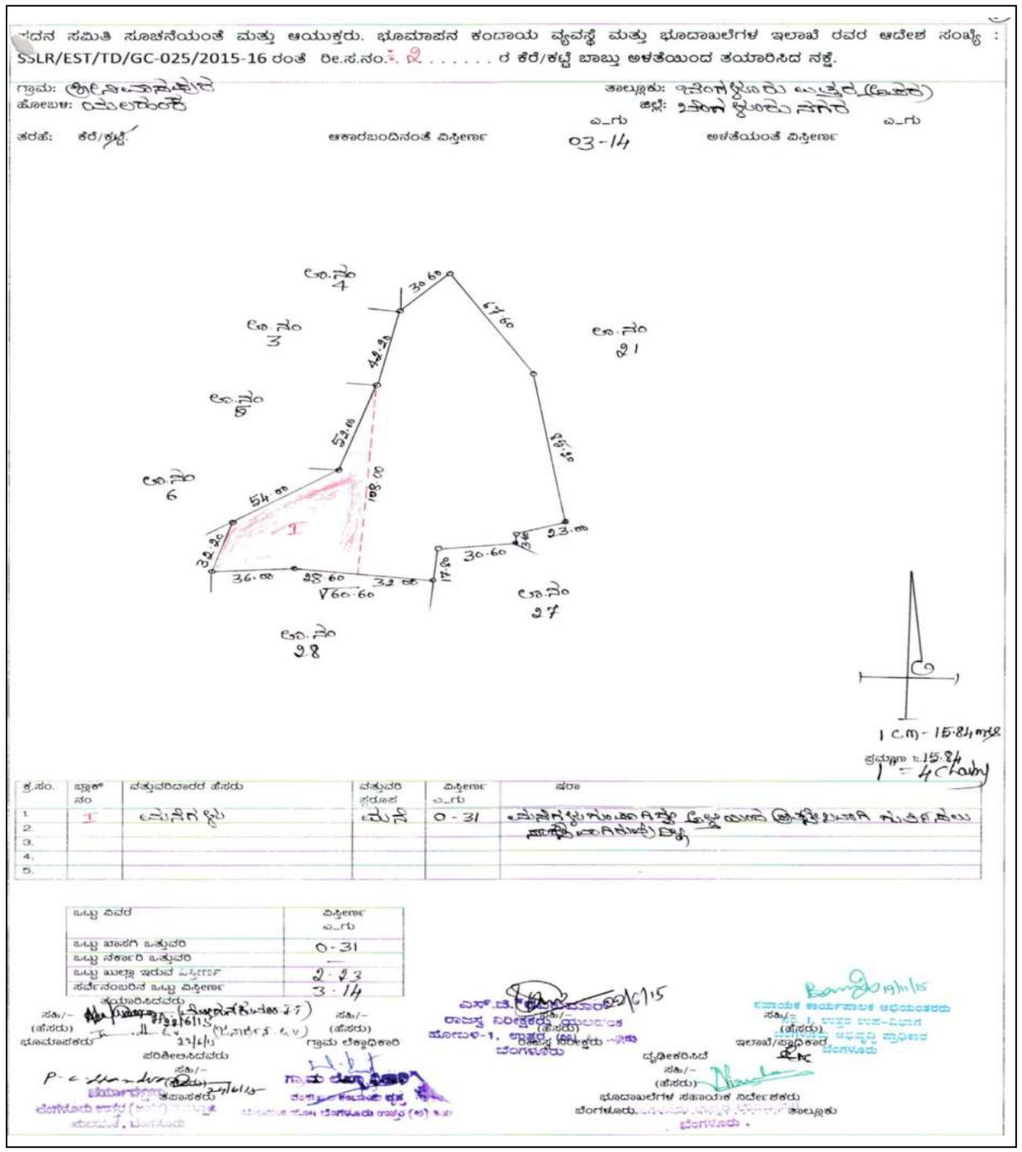

Lake Name: Thirumenahalli Lake **Date of Visit:** 06.01.2016

BASIC INFORMATION				
Other Name : Nil	**EMPRI Code** : BUBNYHtrm_kr1-328			**Maximum Depth** (m):4
District Name: Bengaluru Urban	**MI Tank Reg. No.:** Nil			
Taluk Name : Bengaluru North	**Year of Creation** : ≈1958			**Geographical Coordinates**
Hobli Name : Yelahanka	**Year of Rejuvenation** :2013-14			**Lat.**13°05'37.7"N
Village Name	**Survey No.**	**Extent Area (A-G)**	**Source**	**Long.**77°37'48.7"E
Thirumenahalli	63	7.10	RTC	**Preservation Authority**
Total Extent (A-G)		**7.10**	-	BBMP

MORPHOLOGY	WATER QUALITY		HYDROLOGY
Elevation(m) : 912	**Temperature** (°C)	29.1	**Status** : Polluted
Inlet Drain : 6	**pH**	7.7	**Type** : Seasonal
Waste weir : 1	**Conductivity** (µS/cm)	524	**Source of water** : Rain & Drain fed
Sluice gate : Nil	**Light Transparency** (m)	0.19	**Upstream water body** : Nil
Fence : Fully Mesh Fenced	**TSS** (mg/l)	74	
	TDS (mg/l)	384	
	Turbidity (NTU)	18.1	**Downstream water body** : Agrahara lake
Culverts : 2	**DO** (mg/l)	5.6	
Check dam : Nil	**BOD** (mg/l)	26.9	
Road : 1	**COD** (mg/l)	32	
Surrounding Area: Plantation, Layout, and Agriculture.	**TKN** (mg/l)	7	**Nature of Catchment** : Urban
	Phosphate (mg/l)	0.1	
	Total Coliform (MPN/100ml)	8	**Date of Sampling :** 15.11.17

BIOTIC DATA	SOCIO-ECONOMIC VALUE
Vegetation Cover : Partial	**Drinking Water** : Not Observed
Vegetation Type : Growing on bank	**Washing** : Not Observed
Aquatic Flora : Emergent	**Bathing** : Not Observed
Fauna : Birds (Pond heron, Red wattled lapwing, Little & Cattle Egret, Large pied wagtail, Grey heron), Butterfly & Fish	**Livestock Management** : Not Observed
	Irrigation : Not Observed
	Fishing : Yes
Amphibian : Not Observed	**Cultural Activities** : Not Observed
Reptile : Not Observed	**Recreational Activity** : Not Observed
Mammals : Not Observed	**Others Uses** : Not Observed

THREATS	
Direct Point Source Pollutants	: Dumping of Garbage Waste
Indirect Point Source Pollutants	: Sewage
Quantity of Sewage Inflow (Cumecs)	: No flow through storm water drain
Encroachment	: Nil
Soil Excavation	: Nil
Weeds	: Partial (*Cyperus articulatus*, *Typha* sp, *Alternanthera sessilis*, *Parthenium* sp)

Lake Name: Thirumenahalli Lake

Conservation Strategies		
S.No.	**Issues**	**Strategies**
1	Dumping of Garbage Waste	Create awareness among the public
2	Sewage inflow	Stop inflow of sewage











EMPRI Cartography for Thirumenahalli Lake

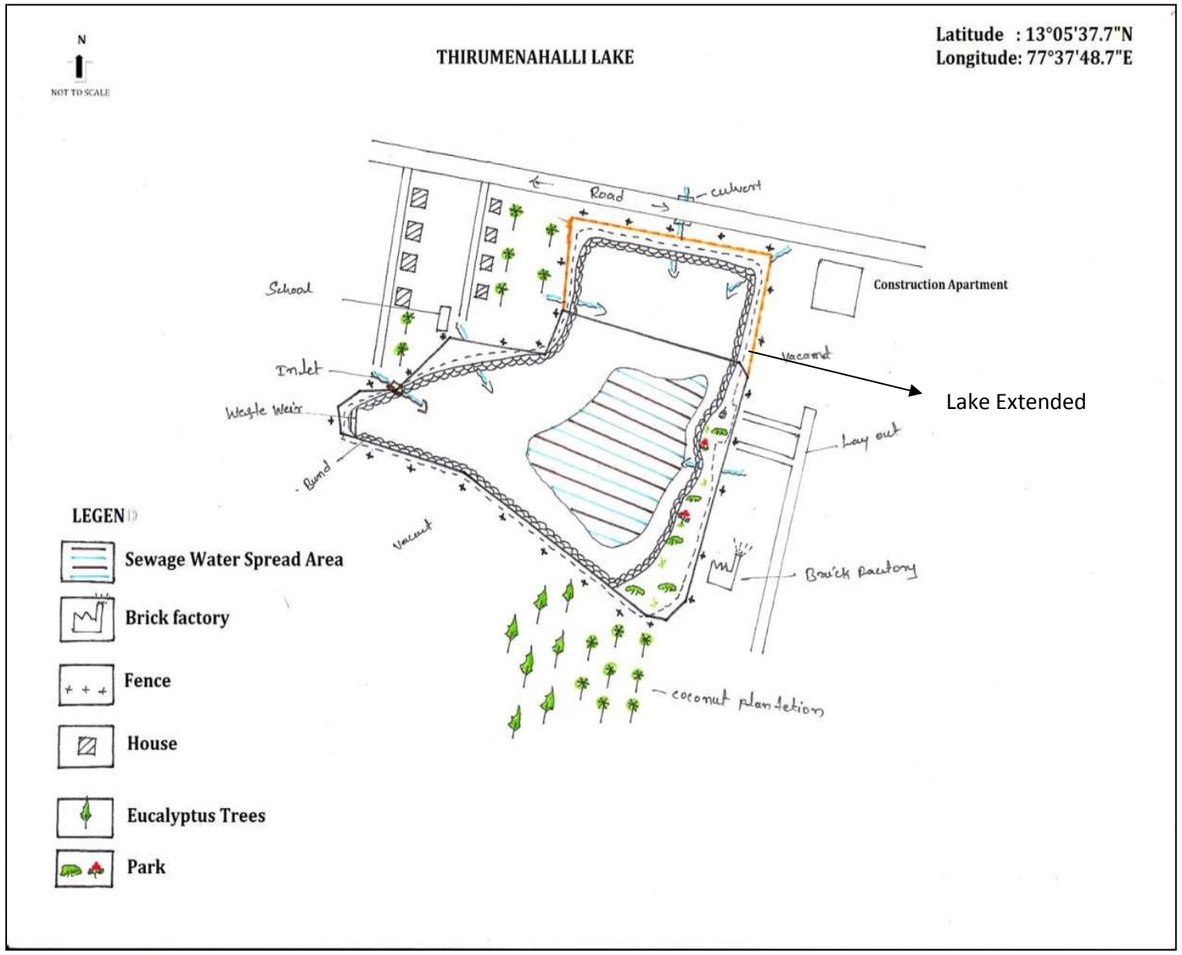

Disclaimer:

- Lake Cartography is for visual purpose only, which describes the features at the time of visit and not to scale.
- Encroachment of lake is only indicative. It needs to be verified with Department of Survey Settlement and Land Records (SSLR), Government of Karnataka.
- This is put out for general information of public at large, so the information is not usable to determine any boundary. Accordingly, the map information is indicative & user shall oneself verify as per prescribed legal procedure the actual boundaries of the survey number. No claim based on this information shall be entertained by the Government or any of its Departments.
- This information is for indicative purpose and is not usable for any legal purposes. Any use by anyone shall be at their own risk and cost.

EMPRI

SSLR Village Map for Thirumenahalli Lake

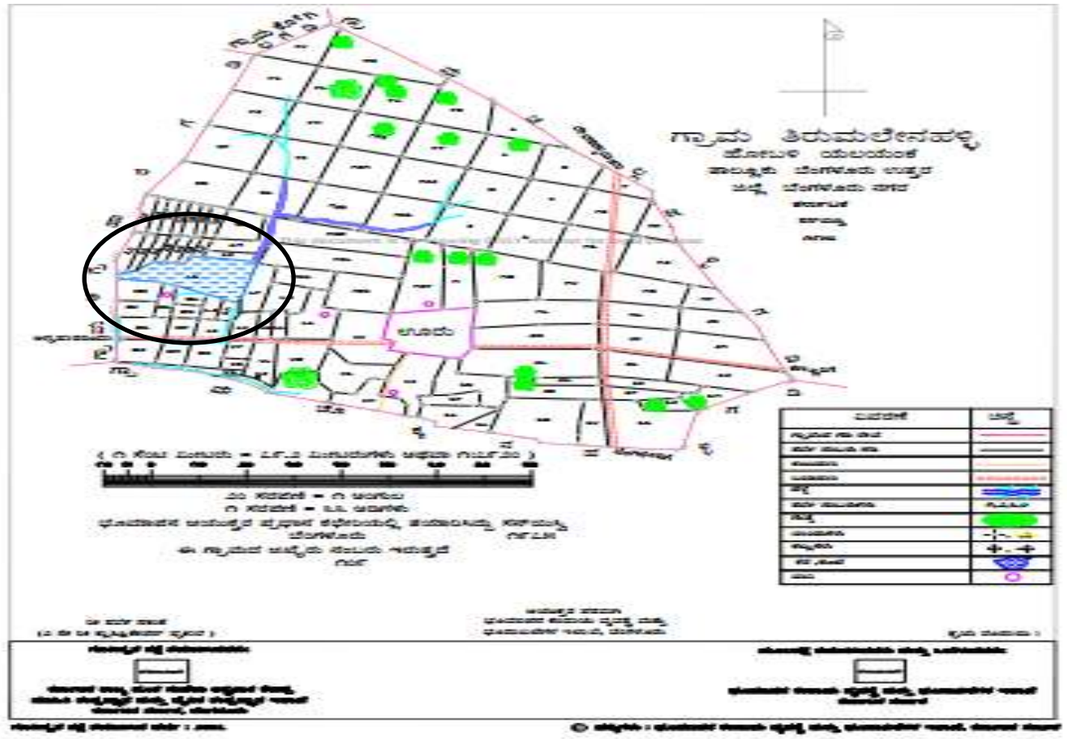

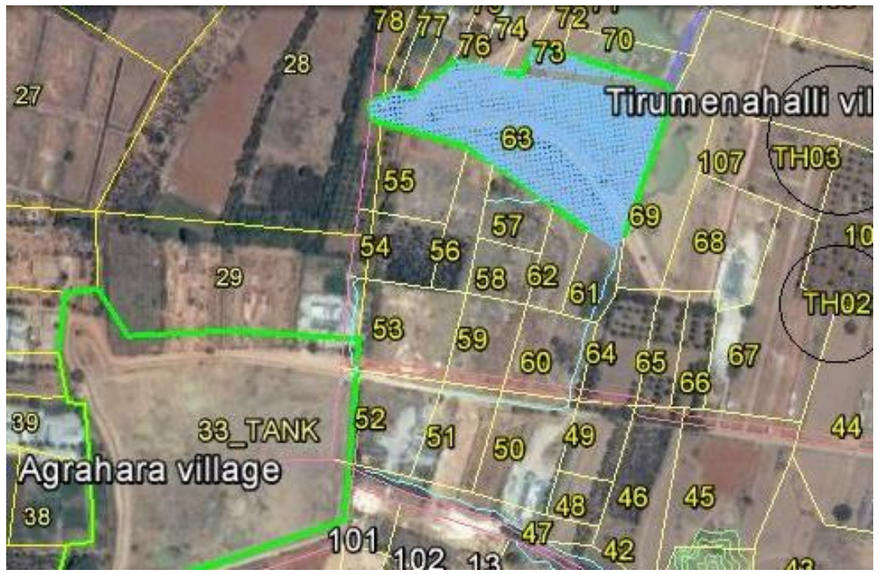

Lake Name: Vaderahalli *Kere*

Date of Visit: 19.07.2014

BASIC INFORMATION				
Other Name : Nil	**EMPRI Code** : BUBNYHvdr_kr1-329			**Maximum Depth** (m):1
District Name: Bengaluru Urban	**MI Tank Reg. No.** : Nil			
Taluk Name : Bengaluru North	**Year of Creation** : ≈1959			**Geographical Coordinates**
HobliName : Yelahanka	**Year of Rejuvenation** :Nil			**Lat.**13° 05' 44.4"N
Village Name	**Survey No.**	**Extent Area (A-G)**	**Source**	**Long.**77° 32'28.4"E
Vaderahalli	32	9.34	RTC	**Preservation Authority**
Total Extent (A-G)		**9.34**	-	BDA

MORPHOLOGY	WATER QUALITY		HYDROLOGY
Elevation(m) : 917	**Temperature** (°C)	31.8	**Status** : Muddy
Inlet Drain : 2	**pH**	7.2	**Type** : Seasonal
Waste weir : Nil	**Conductivity** (µS/cm)	426	**Source of water** : Rain & Drain fed
Sluice gate : 1	**Light Transparency** (m)	0.07	**Upstream water body** : Medi Agrahara lake
Fence : Mesh Fenced	**TSS** (mg/l)	139	
	TDS (mg/l)	356	
	Turbidity (NTU)	42.6	**Downstream water body:** Nil
Culverts : Nil	**DO** (mg/l)	2.4	
Check dam : Nil	**BOD** (mg/l)	3.8	
Road : 3	**COD** (mg/l)	16	
Surrounding Area: Plantation & buildings	**TKN** (mg/l)	24	**Nature of Catchment:** Urban
	Phosphate (mg/l)	0.2	
	Total Coliform (MPN/100ml)	350	**Date of Sampling :** 22.11.17

BIOTIC DATA		SOCIO-ECONOMIC VALUE	
Vegetation Cover	: Partial	**Drinking Water**	: Not Observed
Vegetation Type	: Growing on bank	**Washing**	: Not Observed
Aquatic Flora	: Nil	**Bathing**	: Not Observed
Fauna	: Birds	**Livestock Management**	: Yes
		Irrigation	: Not Observed
		Fishing	: Not Observed
Amphibian	: Not Observed	**Cultural Activities**	: Not Observed
Reptile	: Not Observed	**Recreational Activity**	: Not Observed
Mammals	: Cow, Goat & Sheep	**Others Uses**	: Not Observed

THREATS	
Direct Point Source Pollutants	: Dumping of Garbage and construction debris
Indirect Point Source Pollutants	: Nil
Quantity of Sewage Inflow (Cumecs)	: Nil
Encroachment	: Nil
Soil Excavation	: Yes
Weeds	: Partial

Lake Name: Vaderahalli *Kere*

Conservation Strategies		
S.No.	**Issues**	**Strategies**
1	Dumping of wastes	Create awareness
2	Soil Excavation	Prohibit the soil excavation











EMPRI Cartography for Vaderahalli *Kere*

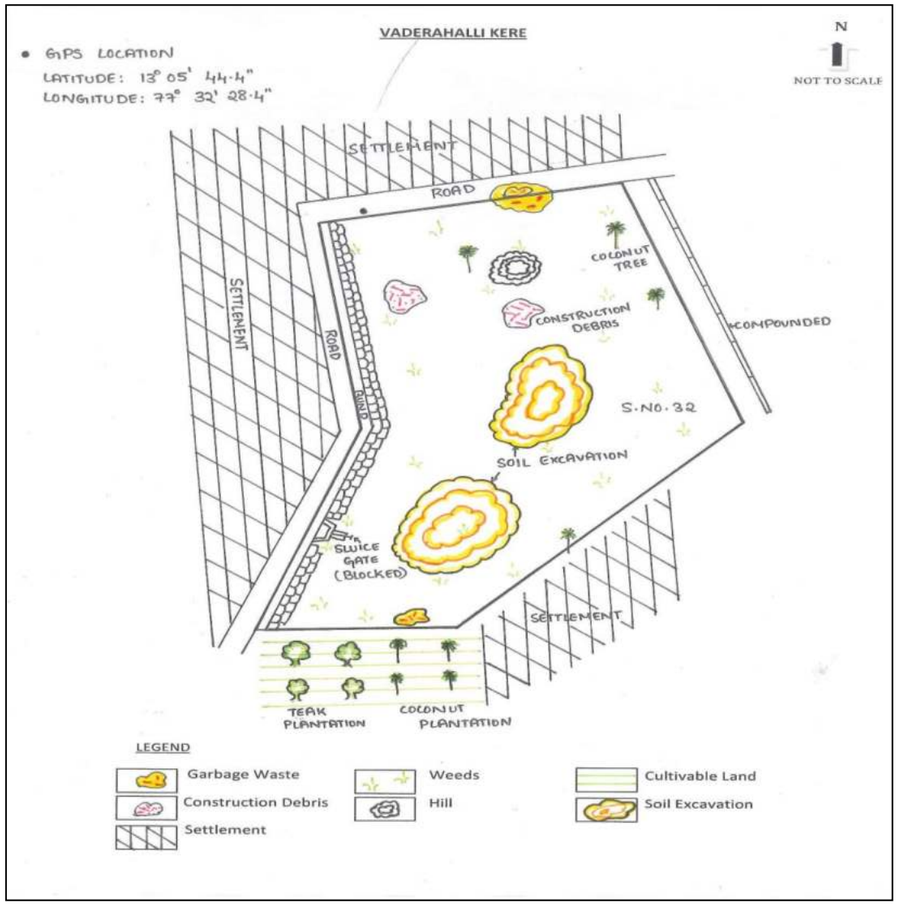

Disclaimer:

- Lake Cartography is for visual purpose only, which describes the features at the time of visit and not to scale.
- Encroachment of lake is only indicative. It needs to be verified with Department of Survey Settlement and Land Records (SSLR), Government of Karnataka.
- This is put out for general information of public at large, so the information is not usable to determine any boundary. Accordingly, the map information is indicative & user shall oneself verify as per prescribed legal procedure the actual boundaries of the survey number. No claim based on this information shall be entertained by the Government or any of its Departments.
- This information is for indicative purpose and is not usable for any legal purposes. Any use by anyone shall be at their own risk and cost.

EMPRI

SSLR Surveyed Map for Vaderahalli *Kere*

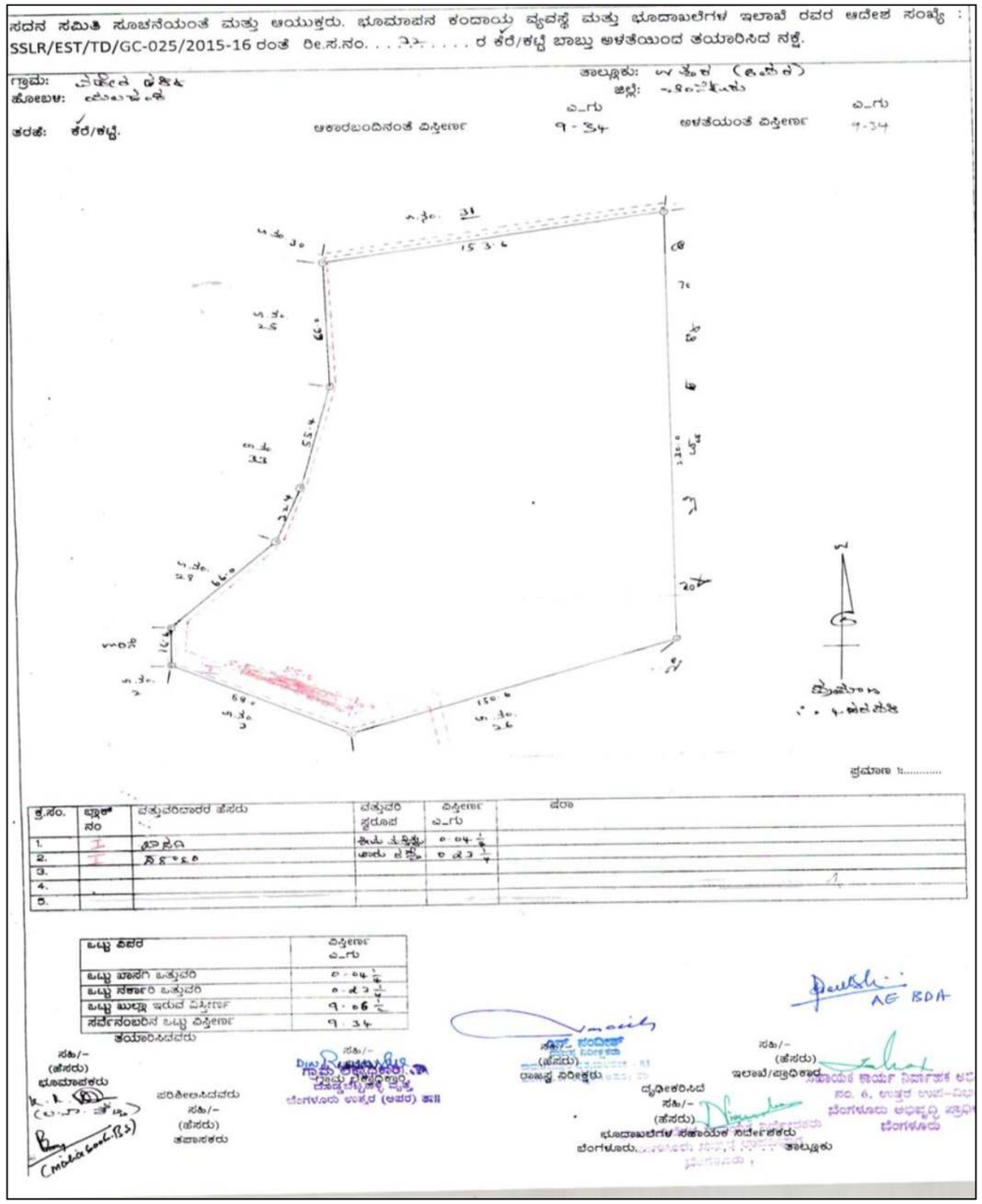

Lake Name: Veerasagara *Kere* **Date of Visit:** 07.01.2016

BASIC INFORMATION				
Other Name : Nil	**EMPRI Code** :BUBNYHvrs_kr1-330			**Maximum Depth** (m):3
District Name: Bengaluru Urban	**MI Tank Reg. No.:** Nil			
Taluk Name : Bengaluru North	**Year of Creation :** ≈1904			**Geographical Coordinates**
Hobli Name : Yelahanka	**Year of Rejuvenation :**2012			**Lat.**13°06'14.3"N
Village Name	**Survey No.**	**Extent Area (A-G)**	**Source**	**Long.**77°33'21.0"E
Veerasagara	26	17.24	RTC	
Atturu	25	3.30		**Preservation Authority**
Total Extent (A-G)		**21.14**	-	BBMP

MORPHOLOGY	WATER QUALITY		HYDROLOGY
Elevation(m) : 924	**Temperature** (°C)	Dry	**Status** : Muddy
Inlet Drain : 6	**pH**	Dry	**Type** : Seasonal
Waste weir : 1	**Conductivity** (µS/cm)	Dry	**Source of water** : Rain & Drain fed
Sluice gate : Nil	**Light Transparency** (m)	Dry	**Upstream water body:** Nil
Fence : Fully Mesh Fenced	**TSS** (mg/l)	Dry	
	TDS (mg/l)	Dry	
	Turbidity (NTU)	Dry	**Downstream water body:** Atturu lake
Culverts : 1	**DO** (mg/l)	Dry	
Check dam : Nil	**BOD** (mg/l)	Dry	
Road : 1+1 Mud	**COD** (mg/l)	Dry	
Surrounding Area : Agriculture, Settlement, hollow brick factory & Apartment	**TKN** (mg/l)	Dry	**Nature of Catchment :** Settlement
	Phosphate (mg/l)	Dry	
	Total Coliform (MPN/100ml)	Dry	**Date of Visit :** 14.11.17

BIOTIC DATA		SOCIO-ECONOMIC VALUE	
Vegetation Cover	: Partial	**Drinking Water**	: Not Observed
Vegetation Type	: Growing on bank, aquatic plant	**Washing**	: Yes
Aquatic Flora	: Emergent	**Bathing**	: Not Observed
Fauna : Birds (Drongo, Kingfisher, Red wattled lapwing, Little & Cattle Egret), Butterfly & Dragonfly		**Livestock Management**	: Yes
		Irrigation	: Not Observed
		Fishing	: Not Observed
Amphibian	: Not Observed	**Cultural Activities**	: Not Observed
Reptile	: Not Observed	**Recreational Activity**	: Not Observed
Mammals	: Cow	**Others Uses**	: Not Observed

THREATS	
Direct Point Source Pollutants	: Dumping of Garbage waste & Construction Debris
Indirect Point Source Pollutants	: Sewage & Agricultural runoff
Quantity of Sewage Inflow (Cumecs)	: No flow through the Storm water drain
Encroachment	: Nil
Soil Excavation	: Yes (Sand Mining& sand washing)
Weeds	: Partial

Lake Name: Veerasagara *Kere*

Conservation Strategies		
S.No	**Issues**	**Strategies**
1	Sewage inflow	Provide UGD and connect to STP
2	Sand mining & Sand washing	Stop the activities
3	Dumping of wastes	Create awareness











EMPRI Cartography for Veerasagara *Kere*

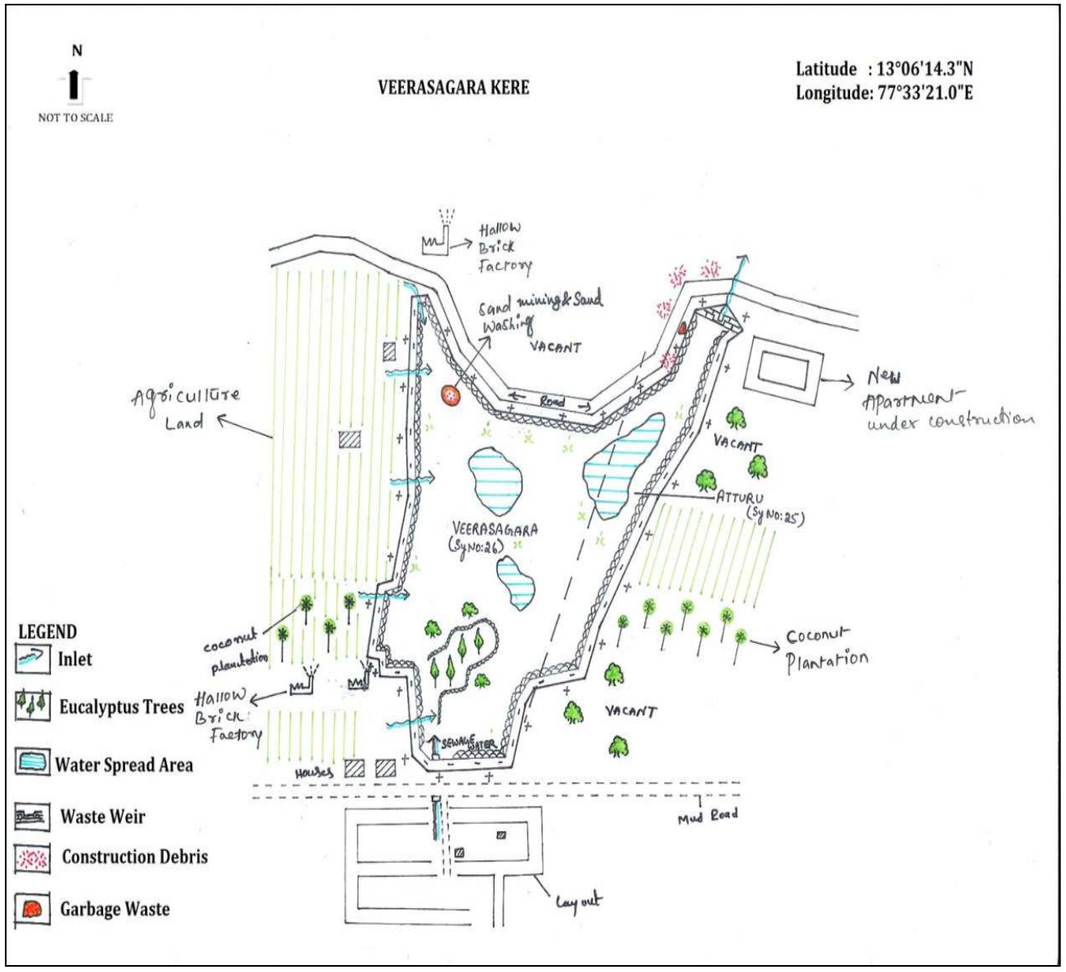

Disclaimer:

- Lake Cartography is for visual purpose only, which describes the features at the time of visit and not to scale.
- Encroachment of lake is only indicative. It needs to be verified with Department of Survey Settlement and Land Records (SSLR), Government of Karnataka.
- This is put out for general information of public at large, so the information is not usable to determine any boundary. Accordingly, the map information is indicative & user shall oneself verify as per prescribed legal procedure the actual boundaries of the survey number. No claim based on this information shall be entertained by the Government or any of its Departments.
- This information is for indicative purpose and is not usable for any legal purposes. Any use by anyone shall be at their own risk and cost.

EMPRI

SSLR Village Maps for Veerasagara *Kere*

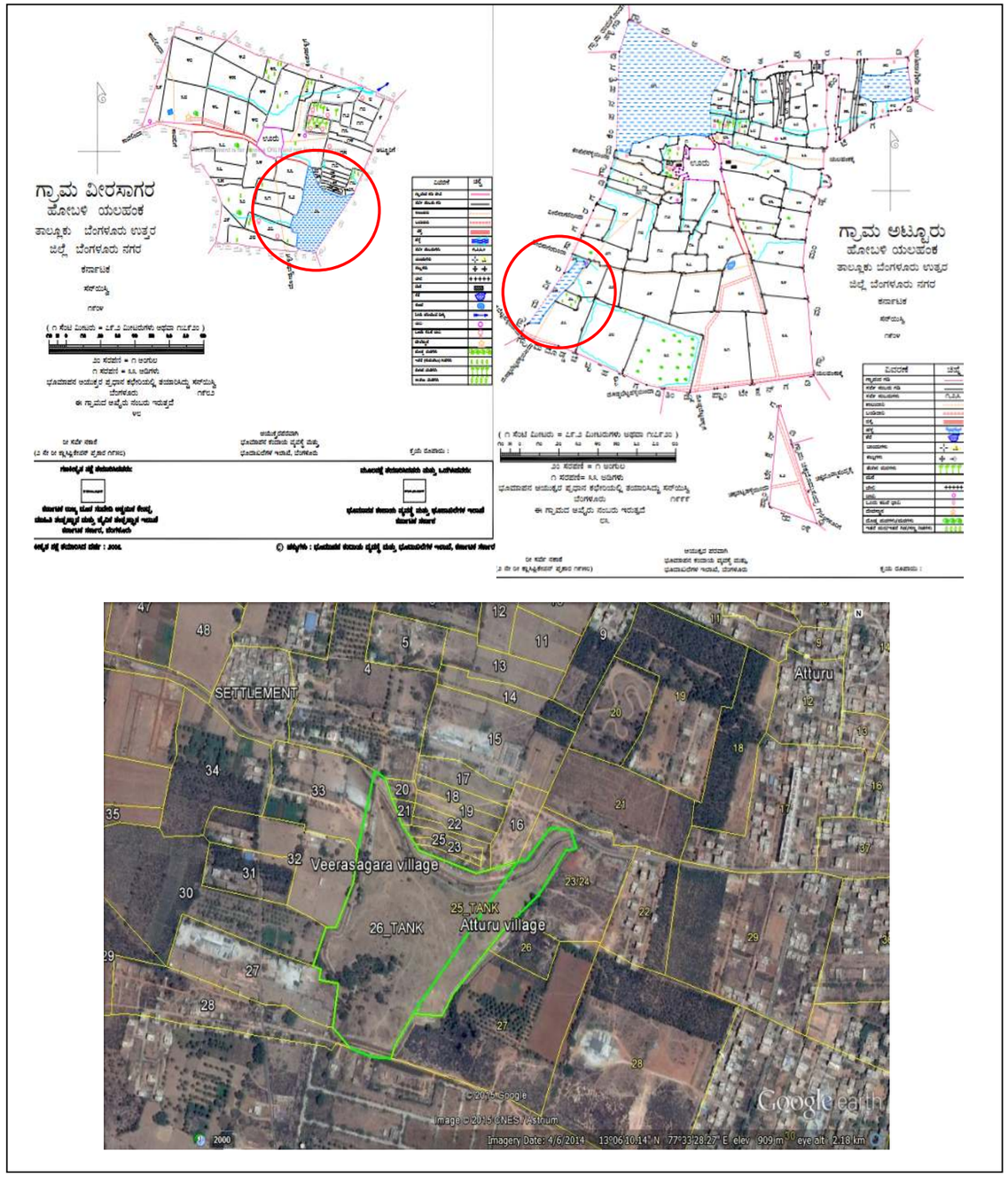

Lake Name: Venkateshapura Lake **Date of Visit:** 06.01.2016

BASIC INFORMATION			
Other Name : Nil	**EMPRI Code** : BUBNYHvkp_kr1-331		**Maximum Depth** (m):2
District Name: Bengaluru Urban	**MI Tank Reg. No.:** Nil		
Taluk Name : Bengaluru North	**Year of Creation** : ≈1956		**Geographical Coordinates**
HobliName : Yelahanka	**Year of Rejuvenation** :2010		**Lat.**13°04'39.4"**N**
Village Name	**Survey No.**	**Extent Area (A-G)**	**Source**	**Long.**77°37'21.4"**E**
Venkateshawarapura	12	6.35	RTC	**Preservation Authority**
Sampigehalli	In Sy 37	1.09	GIS	
Total Extent (A-G)		**8.04**	-	BDA

MORPHOLOGY	WATER QUALITY	Inlet	Outlet	HYDROLOGY
Elevation(m) : 918	**Temperature** (°C)	28.7	26	**Status** : Clean
Inlet Drain : 2	**pH**	7.2	7.2	**Type** : Seasonal
Waste weir : 1	**Conductivity (µS/cm)**	574	574	**Source of water** : Rainfall
Sluice gate : Nil	**Light Transparency** (m)	UM	UM	**Upstream water body :** Nil
Fence : Partly Mesh Fenced	**TSS** (mg/l)	12	110	
	TDS (mg/l)	408	418	
	Turbidity (NTU)	3.1	116.2	**Downstream water body :** Rachenahalli Lake
Culverts : Nil	**DO** (mg/l)	0.2	2.2	
Check dam : Nil	**BOD** (mg/l)	15.4	26.9	
Road : 3 Mud	**COD** (mg/l)	48	112	
Surrounding Area: Agriculture, Settlement, Apartment, Quarry land, Layout	**TKN** (mg/l)	14	14	**Nature of Catchment :** Urban
	Phosphate (mg/l)	0.1	0.1	UM is Unable to Measure due to Weeds
	Total Coliform (MPN/100ml)	110	900	**Date of Sampling :** 15.11.17

BIOTIC DATA	SOCIO-ECONOMIC VALUE
Vegetation Cover : Partially	**Drinking Water** : Not Observed
Vegetation Type : Growing on bank, aquatic plant	**Washing** : Not Observed
Aquatic Flora : Emergent	**Bathing** : Not Observed
Fauna : Birds (Black Dronga, Pond Heron, Redwattled lapwing, Little Cormorent), Butterfly & Dragonfly	**Livestock Management** :Yes
	Irrigation : Not Observed
	Fishing : Yes
Amphibian : Not Observed	**Cultural Activities** : Not Observed
Reptile : Not Observed	**Recreational Activity** : Not Observed
Mammals : Cow	**Others Uses** : Not Observed

THREATS	
Direct Point Source Pollutants	: Dumping of Garbage waste
Indirect Point Source Pollutants	: Nil
Quantity of Sewage Inflow (Cumecs**)**	: Nil
Encroachment	: Nil
Soil Excavation	: Nil
Weeds	: Partially (*Parthenium*, *Ipomea*, *Typha*)

Lake Name: Venkateshapura Lake

Conservation Strategies		
S.No.	**Issues**	**Strategies**
1	Dumping Garbage Waste	Fence the lake and create awareness






Lake View


Garbage Waste


Inlet

EMPRI Cartography for Venkateshapura Lake

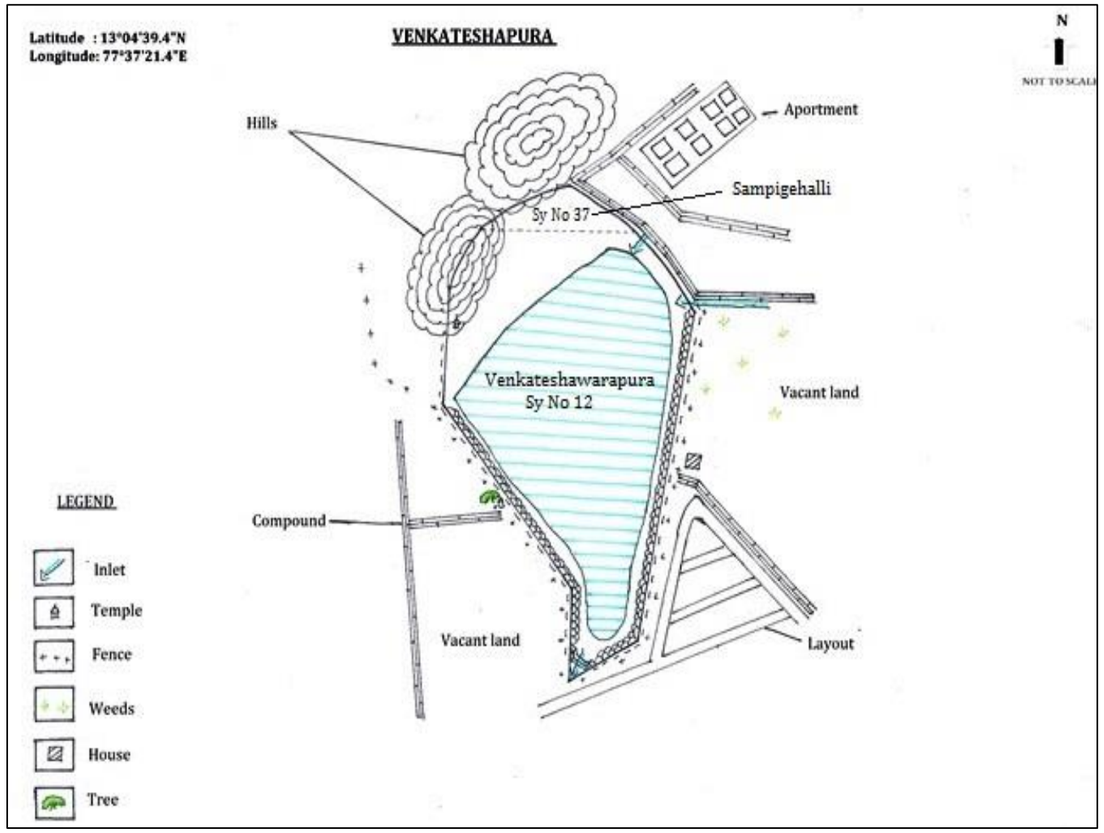

Disclaimer:

- Lake Cartography is for visual purpose only, which describes the features at the time of visit and not to scale.
- Encroachment of lake is only indicative. It needs to be verified with Department of Survey Settlement and Land Records (SSLR), Government of Karnataka.
- This is put out for general information of public at large, so the information is not usable to determine any boundary. Accordingly, the map information is indicative & user shall oneself verify as per prescribed legal procedure the actual boundaries of the survey number. No claim based on this information shall be entertained by the Government or any of its Departments.
- This information is for indicative purpose and is not usable for any legal purposes. Any use by anyone shall be at their own risk and cost.

EMPRI

SSLR Village Maps for Venkateshapura Lake

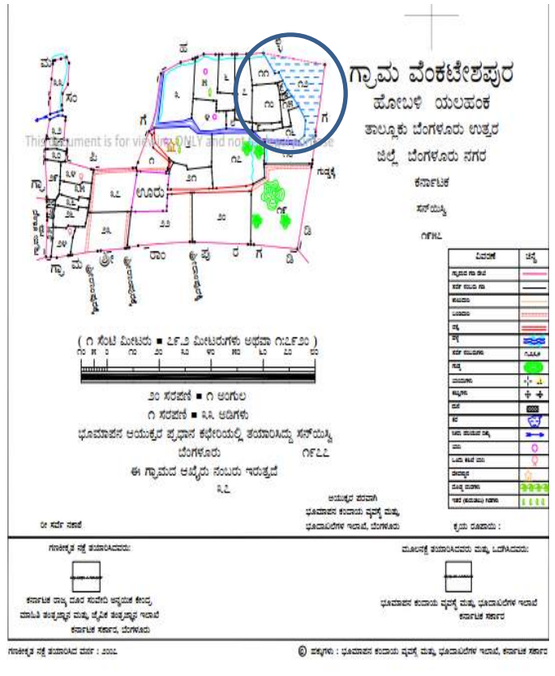

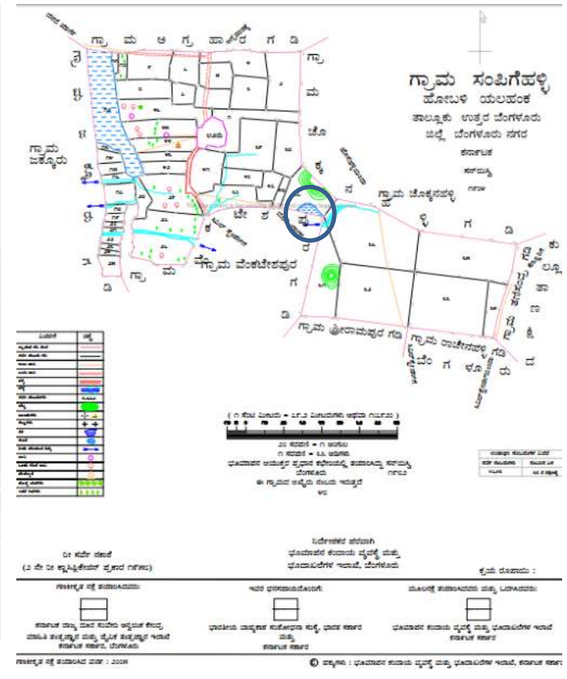



Lake Name: Bettahalsur *Kere* **Date of Visit:** 30.07.2014

BASIC INFORMATION				
Other Name :Nil		**EMPRI Code** :BUBNJLbth_kr2-334		**Maximum Depth** (m):3
DistrictName: BengaluruUrban		**MI Tank Reg. No.:** Nil		
Taluk Name : Bengaluru North		**Year of Creation** : ≈1919		**Geographical Coordinates**
Hobli Name : Jala		**Year of Rejuvenation** :Nil		
Village Name	**Survey No.**	**Extent Area (A-G)**	**Source**	**Lat.**13°09' 43.9"**N**
Bettahalsur	101	24.24	RTC	**Long.**77° 36'44.2"**E**
Sonnappanahalli	29	1.33		**Preservation Authority**
Total Extent (A-G)		26.17	-	BDA

MORPHOLOGY	WATER QUALITY		HYDROLOGY
Elevation(m) : 923	**Temperature** (°C)	26.3	**Status** : Polluted
Inlet Drain : 3	**pH**	7.5	**Type** : Seasonal
Waste weir : 1	**Conductivity (µS/cm)**	367	**Source of water** : Rain runoff
Sluice gate : 1	**Light Transparency** (m)	0.25	**Upstream water body :** Nil
Fence : Partly Thorn wire Fenced	**TSS** (mg/l)	40	
	TDS (mg/l)	300	
	Turbidity (NTU)	9	**Downstream water body :** Chikkajala *Kere*
Culverts : Nil	**DO** (mg/l)	1.0	
Check dam : Nil	**BOD** (mg/l)	30.7	
Road : 1+1 Mud	**COD** (mg/l)	128	
Surrounding Area : Agri., Plantation, Settlement, Graveyard, Hill (Quarry)	**TKN** (mg/l)	28	**Nature of Catchment** : Urban
	Phosphate (mg/l)	0.1	
	Total Coliform (MPN/100ml)	1600	
			Date of Sampling : 14.11.17

BIOTIC DATA		SOCIO-ECONOMIC VALUE	
Vegetation Cover	: Partial.	**Drinking Water**	: Not Observed
Vegetation Type	: Growing of Bank	**Washing**	: Not Observed
Aquatic Flora	: Nil	**Bathing**	: Not Observed
Fauna	: Birds	**Livestock Management**	: Yes
		Irrigation	: Not Observed
		Fishing	: Not Observed
Amphibian	: Not Observed	**Cultural Activities**	: Not Observed
Reptile	: Not Observed	**Recreational Activity**	: Not Observed
Mammals	: Not Observed	**Others Uses**	: Not Observed

THREATS	
Direct Point Source Pollutants	: Dumping of Garbage Waste
Indirect Point Source Pollutants	: Sewage
Quantity of Sewage Inflow (Cumecs**) :**	No flow through Storm water drain
Encroachment	: Agriculture & Graveyard **(**3%)
Soil Excavation	: Yes
Weeds	: Partial

Lake Name: Bettahalsur *Kere*

Conservation Strategies		
S.No.	**Issues**	**Strategies**
1	Garbage Waste Dumps	Fence the lake and create awareness
2	Soil Excavation	Fence the lake and prohibit the activity
3	Encroachment	Survey by concerned Authority and evict the encroachment






Lake View


Garbage waste


Soil Excavation

EMPRI Cartography for Bettahalsur *Kere*

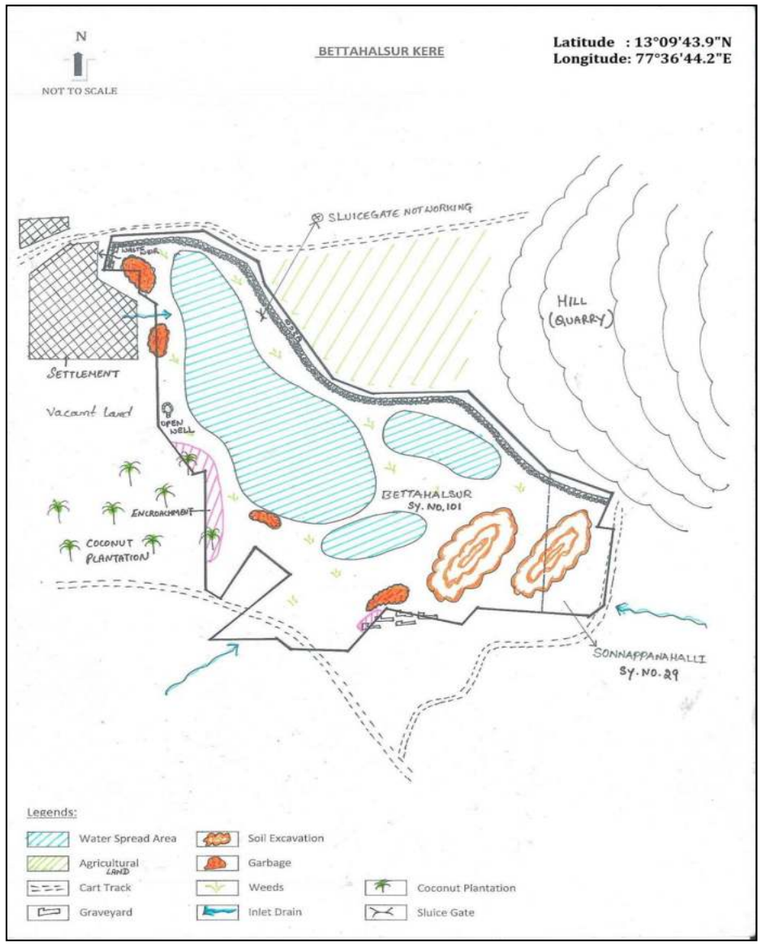

Disclaimer:

- Lake Cartography is for visual purpose only, which describes the features at the time of visit and not to scale.
- Encroachment of lake is only indicative. It needs to be verified with Department of Survey Settlement and Land Records (SSLR), Government of Karnataka.
- This is put out for general information of public at large, so the information is not usable to determine any boundary. Accordingly, the map information is indicative & user shall oneself verify as per prescribed legal procedure the actual boundaries of the survey number. No claim based on this information shall be entertained by the Government or any of its Departments.
- This information is for indicative purpose and is not usable for any legal purposes. Any use by anyone shall be at their own risk and cost.

EMPRI

SSLR Surveyed Map for Bettahalsur *Kere*

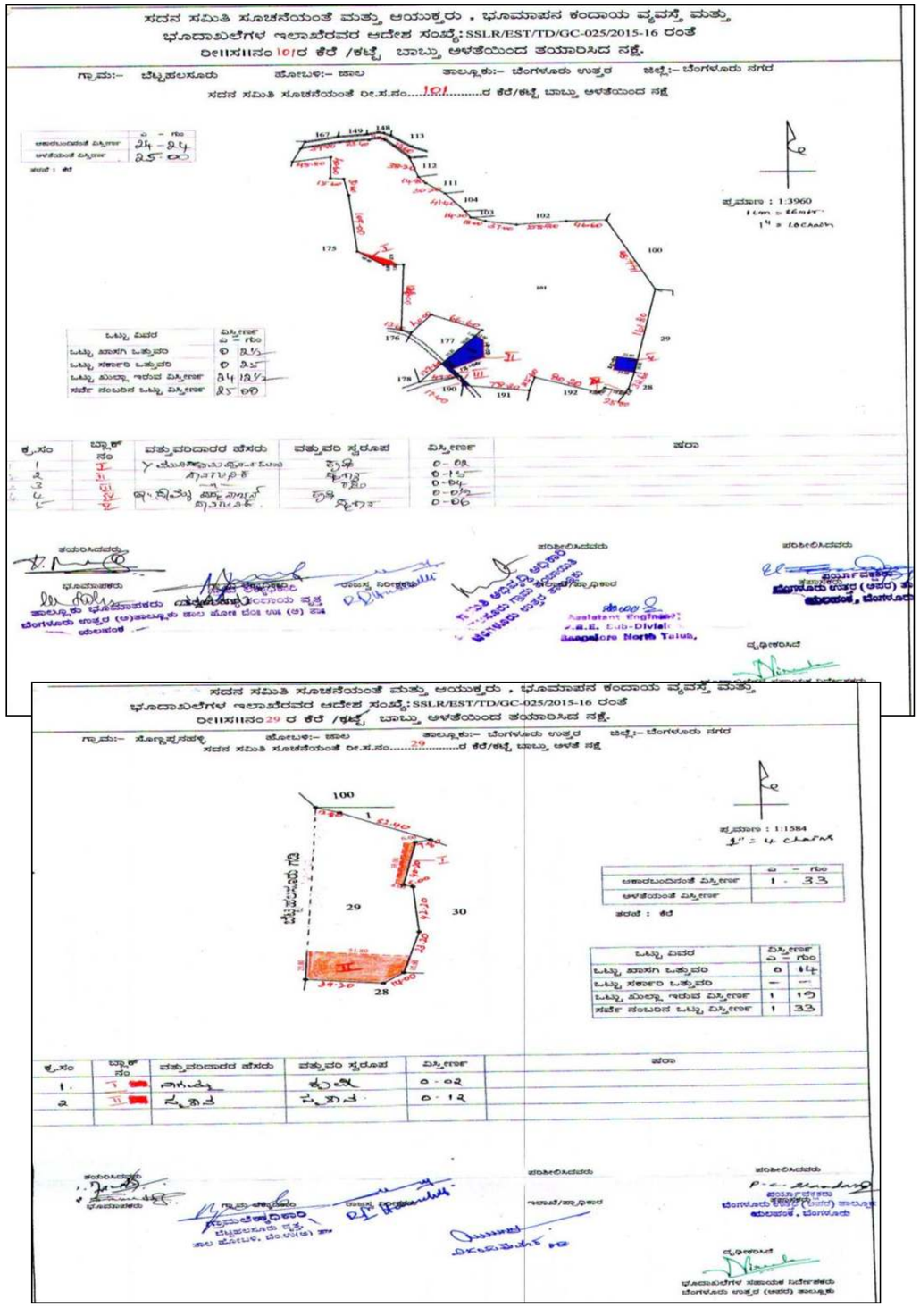

Lake Name: Chagalatti *Kere* **Date of Visit:** 13.08.2014

BASIC INFORMATION				
Other Name : Nil		**EMPRI Code** :BUBNJLktn_kr5-343		**Maximum Depth** (m): 3.04
District Name : Bengaluru Urban		**MI Tank Reg. No.:** Nil		
Taluk Name : Bengaluru North		**Year of Creation** : ≈1957		**Geographical Coordinates**
Hobli Name : Jala		**Year of Rejuvenation** :Nil		**Lat.**13°07'01.6" **N**
Village Name	**Survey No.**	**Extent Area (A-G)**	**Source**	**Long.**77°39'50.5"**E**
Chagalatti	83	29.26	RTC	**Preservation Authority**
Total Extent (A-G)		**29.26**	**-**	BDA

MORPHOLOGY	WATER QUALITY	Inlet	Outlet	HYDROLOGY
Elevation(m) : 906	**Temperature** (°C)	25.2	24	**Status** : Muddy
Inlet Drain : 3	**pH**	7.4	7.8	**Type** : Perennial
Waste weir : 1	**Conductivity (µS/cm)**	223	222	**Source of water:**Rain & drain fed
Sluice gate : Nil	**Light Transparency** (m)	0.05	0.04	**Upstream water body** : Kannuru *Kere*
Fence : Nil	**TSS** (mg/l)	36	56	
	TDS (mg/l)	141	137	
	Turbidity (NTU)	118.9	117.7	**Downstream water body:** Nil
Culverts : Nil	**DO** (mg/l)	6	4.2	
Check dam : Nil	**BOD** (mg/l)	26.9	7.7	
Road : 2 mud	**COD** (mg/l)	112	32	
Surrounding Area: Agriculture, Plantation	**TKN** (mg/l)	14	14	**Nature of Catchment** : Agriculture area
	Phosphate (mg/l)	0.1	0.1	
	Total Coliform (MPN/100ml)	>1600	2	**Date of Sampling :** 14.11.17

BIOTIC DATA	SOCIO-ECONOMIC VALUE
Vegetation Cover : Partial	**Drinking Water** : Not Observed
Vegetation Type : Growing on Bank	**Washing** : Not Observed
Aquatic Flora : Not Observed	**Bathing** : Not Observed
Fauna : Birds	**Livestock Management:** Yes
	Irrigation : Not Observed
	Fishing : Not Observed
Amphibian : Not Observed	**Cultural Activities** : Not Observed
Reptile : Not Observed	**Recreational Activity** : Not Observed
Mammals : Cow, sheep	**Others Uses** : Not Observed

THREATS	
Direct Point Source Pollutants	: Dumping of Garbage , Wooden logs, mud heaps & defecation
Indirect Point Source Pollutants	: Agri. runoff
Quantity of Sewage Inflow (Cumecs)	: No flow through Storm water drain
Encroachment	: Layout
Soil Excavation	: Yes
Weeds	: Partial (*Ipomea* sp)

Lake Name: Chagalatti *Kere*

Conservation Strategies		
S.No.	**Issues**	**Strategies**
1	Dumping of wastes & defecation	Fence the lake and create awareness
3	Encroachment	Survey by concerned Authority and evict the encroachment






Lake View


Cow, sheep


Mud Heaps


Soil Excavation

EMPRI Cartography for Chagalatti *Kere*

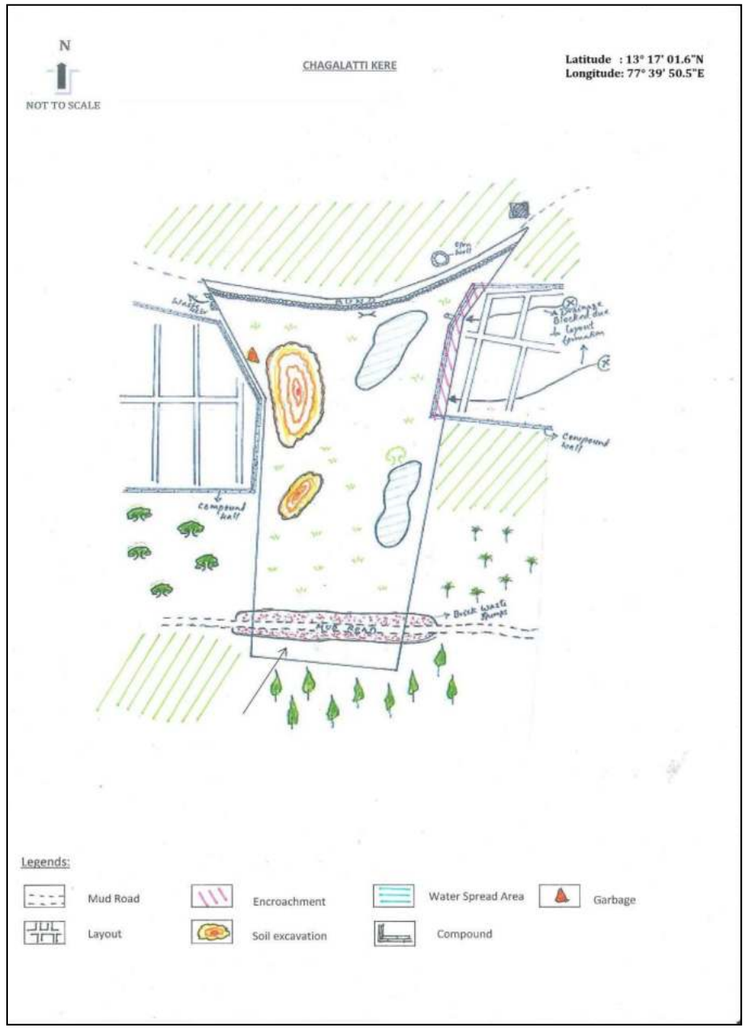

Disclaimer:

- Lake Cartography is for visual purpose only, which describes the features at the time of visit and not to scale.
- Encroachment of lake is only indicative. It needs to be verified with Department of Survey Settlement and Land Records (SSLR), Government of Karnataka.
- This is put out for general information of public at large, so the information is not usable to determine any boundary. Accordingly, the map information is indicative & user shall oneself verify as per prescribed legal procedure the actual boundaries of the survey number. No claim based on this information shall be entertained by the Government or any of its Departments.
- This information is for indicative purpose and is not usable for any legal purposes. Any use by anyone shall be at their own risk and cost.

EMPRI

SSLR Surveyed Map for Chagalatti *Kere*



Lake Name: Dasanayakanahalli *Kere* **Date of Visit:** 26.08.2014

BASIC INFORMATION				
Other Name :Nil	**EMPRI Code** : BUBNJLdyk_kr2-346			**Maximum Depth** (m):2
DistrictName: BengaluruUrban	**MI Tank Reg. No.:** Nil			
Taluk Name : Bengaluru North	**Year of Creation** : ≈1958			**Geographical Coordinates**
Hobli Name : Jala	**Year of Rejuvenation :**Nil			**Lat.** 13° 06' 50.2"N
Village Name	**Survey No.**	**Extent Area (A-G)**	**Source**	**Long.** 77° 41' 28.9"E
Dasanayakanahalli	76	12.10	RTC	
Marenahalli	161	4.03		**Preservation Authority**
Total Extent (A-G)		**16.13**	-	BDA

MORPHOLOGY	WATER QUALITY		HYDROLOGY
Elevation(m) : 915	**Temperature** (°C)	Dry	**Status** : Muddy
Inlet Drain : 2	**pH**	Dry	**Type** : Seasonal
Waste weir : Nil	**Conductivity** (µS/cm)	Dry	**Source of water :** Rainfall
Sluice gate : Nil	**Light Transparency** (m)	Dry	**Upstream water body:** Nil
Fence : Nil	**TSS** (mg/l)	Dry	
	TDS (mg/l)	Dry	
	Turbidity (NTU)	Dry	**Downstream water body:** Nil
Culverts : Nil	**DO** (mg/l)	Dry	
Check dam : Nil	**BOD** (mg/l)	Dry	
Road : 1mud	**COD** (mg/l)	Dry	
Surrounding Area : Agriculture land, Plantation, Settlement	**TKN** (mg/l)	Dry	
	Phosphate (mg/l)	Dry	**Nature of Catchment** : Settlement
	Total Coliform (MPN/100ml)	Dry	**Date of Sampling :** 14.11.17

BIOTIC DATA	SOCIO-ECONOMIC VALUE
Vegetation Cover : Partial	**Drinking Water** : Not Observed
Vegetation Type : Growing on Bank	**Washing** : Not Observed
Aquatic Flora : Not Observed	**Bathing** : Not Observed
Fauna : Birds	**Livestock Management:** Not Observed
	Irrigation : Yes
	Fishing : Not Observed
Amphibian : Yes	**Cultural Activities** : Not Observed
Reptile : Not Observed	**Recreational Activity** : Not Observed
Mammals : Not Observed	**Others Uses** : Not Observed

THREATS	
Direct Point Source Pollutants	: Not Observed
Indirect Point Source Pollutants	: Road runoff
Quantity of Sewage Inflow (Cumecs)	: No flow through Storm water drain
Encroachment	: Agriculture & factory (0.2%)
Soil Excavation	: No
Weeds	: Nil

Lake Name: Dasanayakanahalli *Kere*

Conservation Strategies		
S.No.	**Issues**	**Strategies**
1	Encroachment	Survey by concerned Authority and evict the encroachment









EMPRI Cartography for Dasanayakanahalli *Kere*

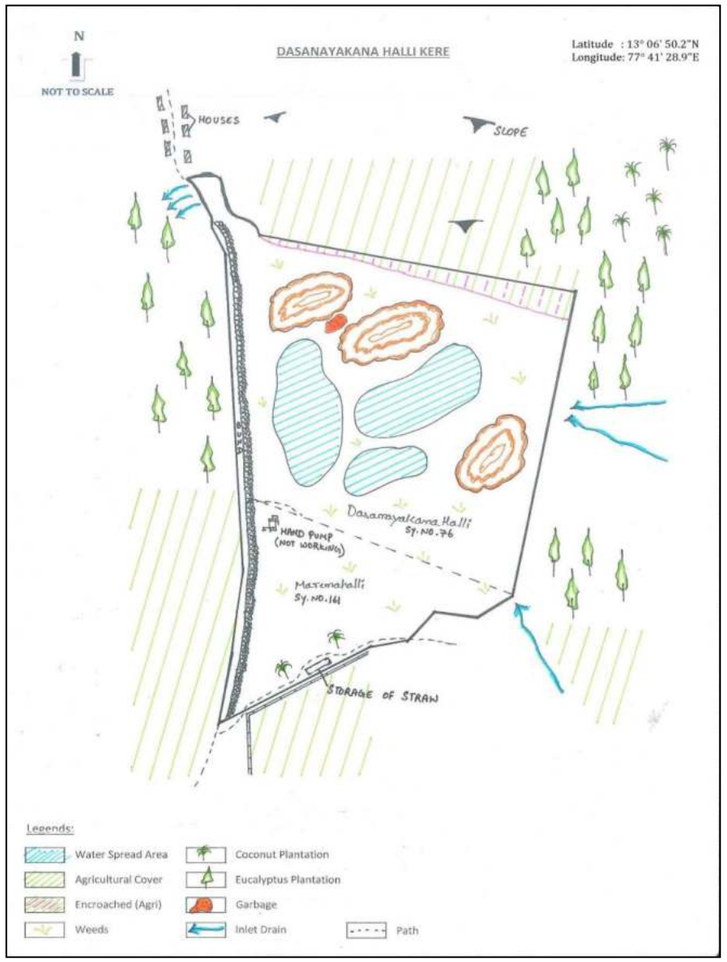

Disclaimer:

- Lake Cartography is for visual purpose only, which describes the features at the time of visit and not to scale.
- Encroachment of lake is only indicative. It needs to be verified with Department of Survey Settlement and Land Records (SSLR), Government of Karnataka.
- This is put out for general information of public at large, so the information is not usable to determine any boundary. Accordingly, the map information is indicative & user shall oneself verify as per prescribed legal procedure the actual boundaries of the survey number. No claim based on this information shall be entertained by the Government or any of its Departments.
- This information is for indicative purpose and is not usable for any legal purposes. Any use by anyone shall be at their own risk and cost.

EMPRI

SSLR Surveyed Map for Dasanayakanahalli *Kere*

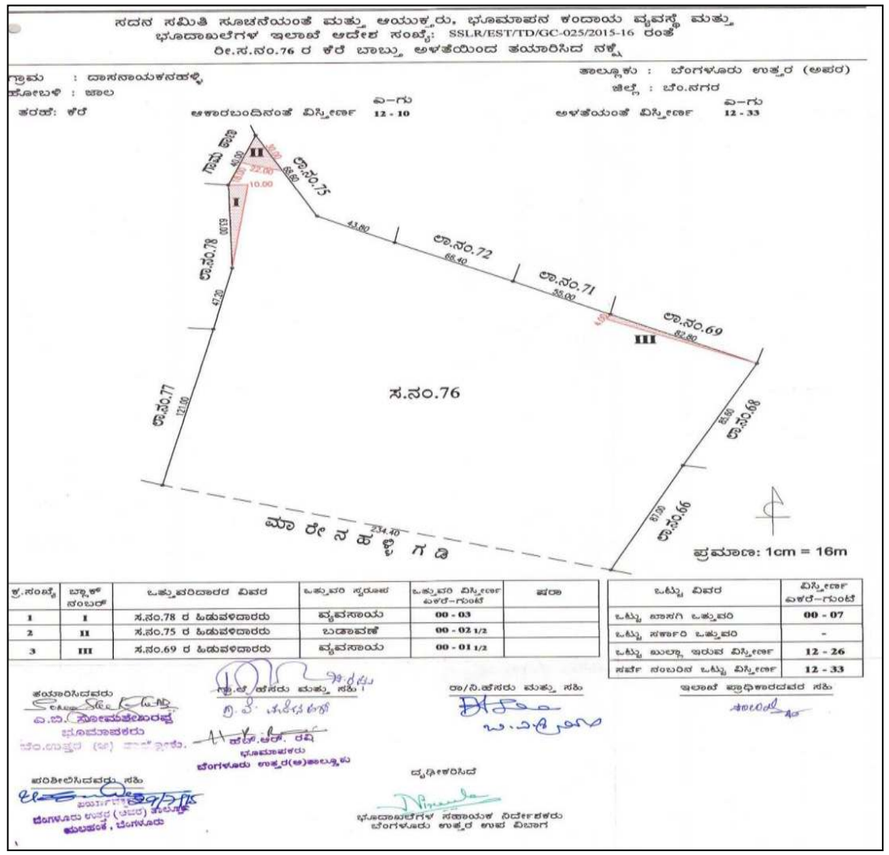



Lake Name: Dasanayakanahalli Govt. *Katte* **Date of Visit:** 26.08.2014

BASIC INFORMATION				
Other Name: Dasanayakanahalli Doddukunte	**EMPRI Code** :BUBNJLdyk_kr3-347			**Maximum Depth** (m):3
DistrictName: Bengaluru Urban	**MI Tank Reg. No.:** Nil			
Taluk Name: Bengaluru North	**Year of Creation:** ≈1958			**Geographical Coordinates**
Hobli Name: Jala	**Year of Rejuvenation :**Nil			**Lat.**13° 07' 11.8"N
Village Name	**Survey No.**	**Extent Area (A-G)**	**Source**	**Long.**77° 41' 27.8"E
Dasanayakanahalli	3	3.27	RTC	**Preservation Authority**
Total Extent (A-G)		3.27	-	BDA

MORPHOLOGY	WATER QUALITY		HYDROLOGY
Elevation(m) : 915	**Temperature** (°C)	Dry	**Status:** Dry
Inlet Drain : Nil	**pH**	Dry	**Type**: Seasonal
Waste weir : Nil	**Conductivity** (µS/cm)	Dry	**Source of water** :Rainfall
Sluice gate : Nil	**Light Transparency** (m)	Dry	**Upstream water body:** Nil
Fence : Nil	**TSS** (mg/l)	Dry	
	TDS (mg/l)	Dry	
	Turbidity (NTU)	Dry	**Downstream water body:** Nil
Culverts : Nil	**DO** (mg/l)	Dry	
Check dam : Nil	**BOD** (mg/l)	Dry	
Road : 1	**COD** (mg/l)	Dry	
Surrounding Area: Agriculture, Mango Plantation, and Layout.	**TKN** (mg/l)	Dry	**Nature of Catchment** : Urban
	Phosphate (mg/l)	Dry	
	Total Coliform (MPN/100ml)	Dry	**Date of Visit** : 14.11.17

BIOTIC DATA		SOCIO-ECONOMIC VALUE	
Vegetation Cover	: Partial	**Drinking Water**	: Not observed
Vegetation Type : Growing of Bank & aquatic		**Washing**	: Not observed
Aquatic Flora	: Emergent	**Bathing**	: Not observed
Fauna	: Birds	**Livestock Management**	: Not observed
		Irrigation	: Not observed
		Fishing	: Not observed
Amphibian	: Not observed	**Cultural Activities**	: Not observed
Reptile	: Not observed	**Recreational Activity**	: Not observed
Mammals	: Not observed	**Others Uses**	: Not observed

THREATS	
Direct Point Source Pollutants	: Dumping of Rock (Stone)
Indirect Point Source Pollutants	: Nil
Quantity of Sewage Inflow (Cumecs**):** No	
Encroachment	: Agricultural (1%)
Soil Excavation	: Yes
Weeds	: Not observed

Lake Name: Dasanayakanahalli Govt. *Katte*

Conservation Strategies		
S.No.	**Issues**	**Strategies**
1	Soil Excavation	Fence the lake and prohibit the soil excavation acitivities
2	Encroachment	Survey by the concerned Authority & evict the encroachment and fence the lake.











EMPRI Cartography for Dasanayakanahalli Govt. *Katte*

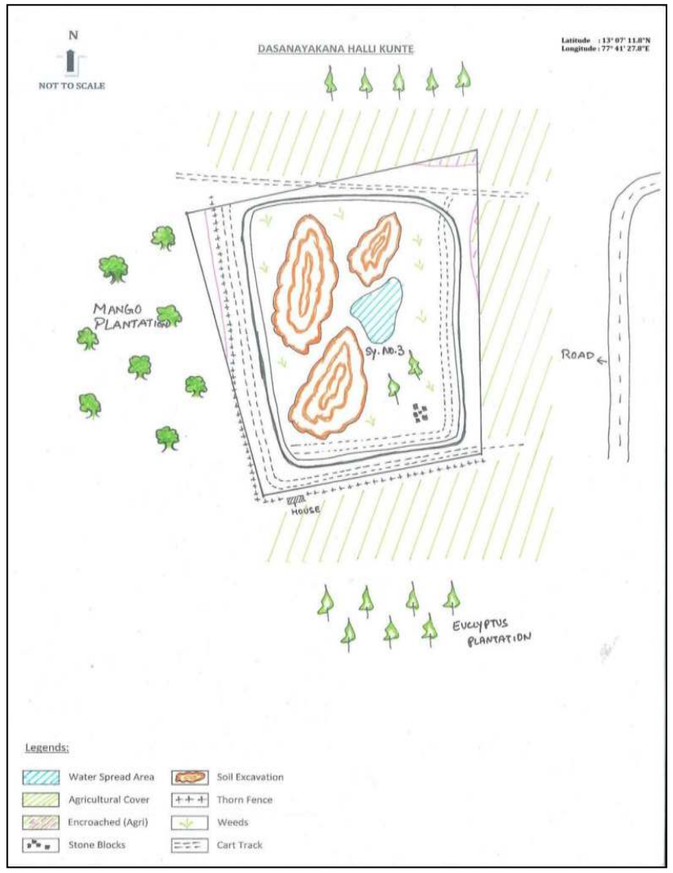

Disclaimer:

- Lake Cartography is for visual purpose only, which describes the features at the time of visit and not to scale.
- Encroachment of lake is only indicative. It needs to be verified with Department of Survey Settlement and Land Records (SSLR), Government of Karnataka.
- This is put out for general information of public at large, so the information is not usable to determine any boundary. Accordingly, the map information is indicative & user shall oneself verify as per prescribed legal procedure the actual boundaries of the survey number. No claim based on this information shall be entertained by the Government or any of its Departments.
- This information is for indicative purpose and is not usable for any legal purposes. Any use by anyone shall be at their own risk and cost.

EMPRI

Dasanayakanahalli Govt. *Katte* **in Village Map**

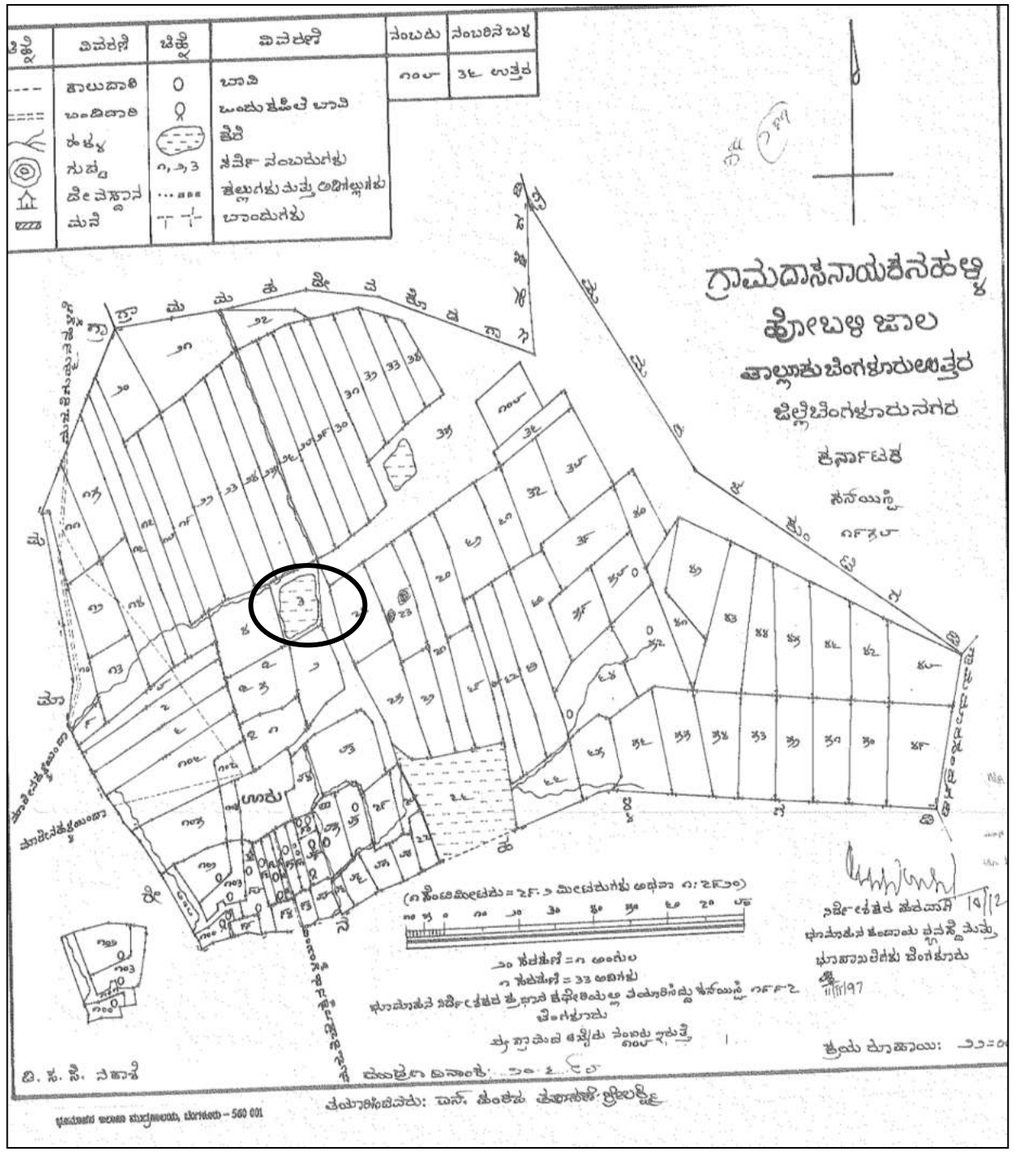

Lake Name: Hunasamaranahalli Lake-1 **Date of Visit :** 05.08.2014

BASIC INFORMATION			
Other Name : Kodatti *Kere*	**EMPRI Code :**BUBNJLhsm_kr1-348		**Maximum Depth** (m)**:3**
District Name: Bengaluru Urban	**MI Tank Reg. No. :** Nil		
Taluk Name : Bengaluru North	**Year of Creation :** ≈1957		**Geographical Coordinates**
Hobli Name : Jala	**Year of Rejuvenation :**No		**Lat.**13° 08' 24.4"**N**
Village Name	**Survey No.**	**Extent Area (A-G)**	**Source**	**Long.**77° 37' 40.6"**E**
Hunasamaranahalli	73	33.06	RTC	**Preservation Authority**
Total Extent (A-G)		**33.06**	**-**	BDA

MORPHOLOGY	WATER QUALITY	Inlet	Outlet	HYDROLOGY
Elevation(m) **:** 910	**Temperature** (°C)	25.1	27	**Status :** Muddy
Inlet Drain : 1	**pH**	7.6	7.3	**Type :** Seasonal
Waste weir : 1	**Conductivity** (µS/cm)	645	665	**Source of water :** Rainfall
Sluice gate : 1	**Light Transparency** (m)	0.18	0.09	**Upstream water body :** Nil
Fence : Thorn wire	**TSS** (mg/l)	66	34	
	TDS (mg/l)	490	510	
	Turbidity (NTU)	9.2	7.9	**Downstream water body :** Nil
Culverts : Nil	**DO** (mg/l)	2.2	3.2	
Check dam : Nil	**BOD** (mg/l)	38.4	34.6	
Road : Nil	**COD** (mg/l)	160	144	
Surrounding Area: Agriculture land, Plantation, Air force compound, Graveyard, settlement	**TKN** (mg/l)	21	14	**Nature of Catchment :** Urban
	Phosphate (mg/l)	0.1	0.1	
	Total Coliform (MPN/100ml)	>1600	500	**Date of Sampling :** 14.11.17

BIOTIC DATA	SOCIO-ECONOMIC VALUE
Vegetation Cover : Partial	**Drinking Water :** Not observed
Vegetation Type : Growing on Bank	**Washing :** Yes (Animal)
Aquatic Flora : Not observed	**Bathing :** Not observed
Fauna : Birds (Purple Heron, Grey Heron, Cormorant, Egret, Drongo), Fish, Molluscs, Butterfly & Dragonfly	**Livestock Management :** Yes
	Irrigation : Yes
	Fishing : Yes
Amphibian : Not observed	**Cultural Activities :** Not observed
Reptile : Not observed	**Recreational Activity :** Not observed
Mammals : Cow	**Others Uses :** Not observed

THREATS	
Direct Point Source Pollutants	**:** Dumping of Construction debris and Garbage
Indirect Point Source Pollutants	**:** Sewage and Agri. Runoff
Quantity of Sewage Inflow (Cumecs**) :** No flow through Storm water drain	
Encroachment	**:** Agriculture & Graveyard (15%)
Soil Excavation	**:** Yes
Weeds	**:** Partial

Lake Name: Hunasamaranahalli Lake-1

Conservation Strategies		
S.No.	**Issues**	**Strategies**
1	Dumping of wastes	Fence the lake & create awareness
2	Sewage inflow	Providing UGD system for the area and connect to STP











EMPRI Cartography for Hunasamaranahalli Lake-1

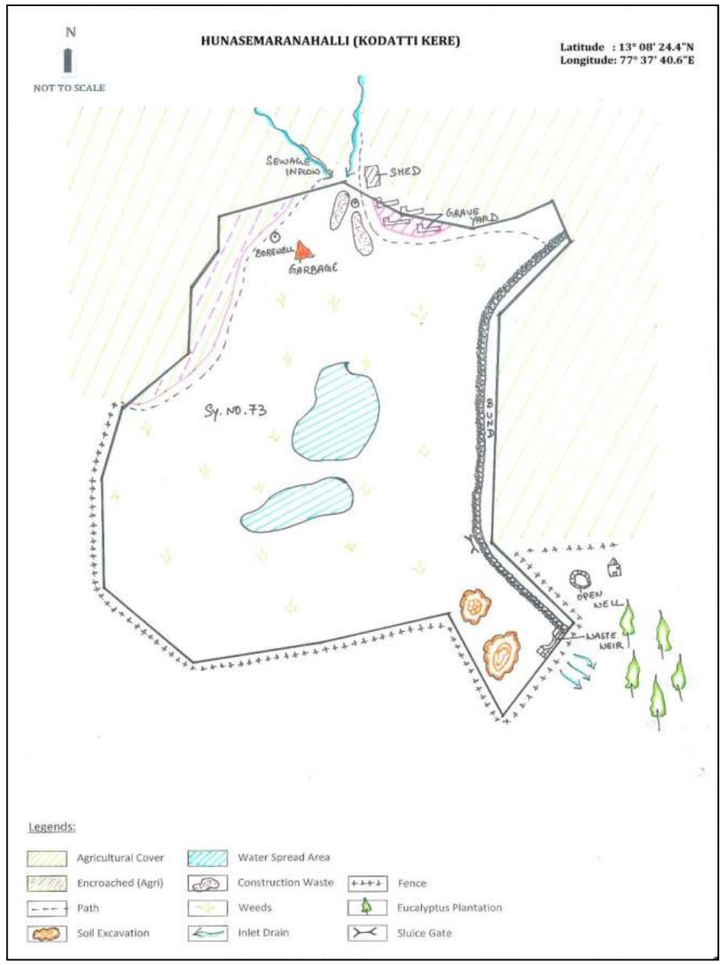

Disclaimer:

- Lake Cartography is for visual purpose only, which describes the features at the time of visit and not to scale.
- Encroachment of lake is only indicative. It needs to be verified with Department of Survey Settlement and Land Records (SSLR), Government of Karnataka.
- This is put out for general information of public at large, so the information is not usable to determine any boundary. Accordingly, the map information is indicative & user shall oneself verify as per prescribed legal procedure the actual boundaries of the survey number. No claim based on this information shall be entertained by the Government or any of its Departments.
- This information is for indicative purpose and is not usable for any legal purposes. Any use by anyone shall be at their own risk and cost.

EMPRI

SSLR Surveyed Map for Hunasamaranahalli Lake-1

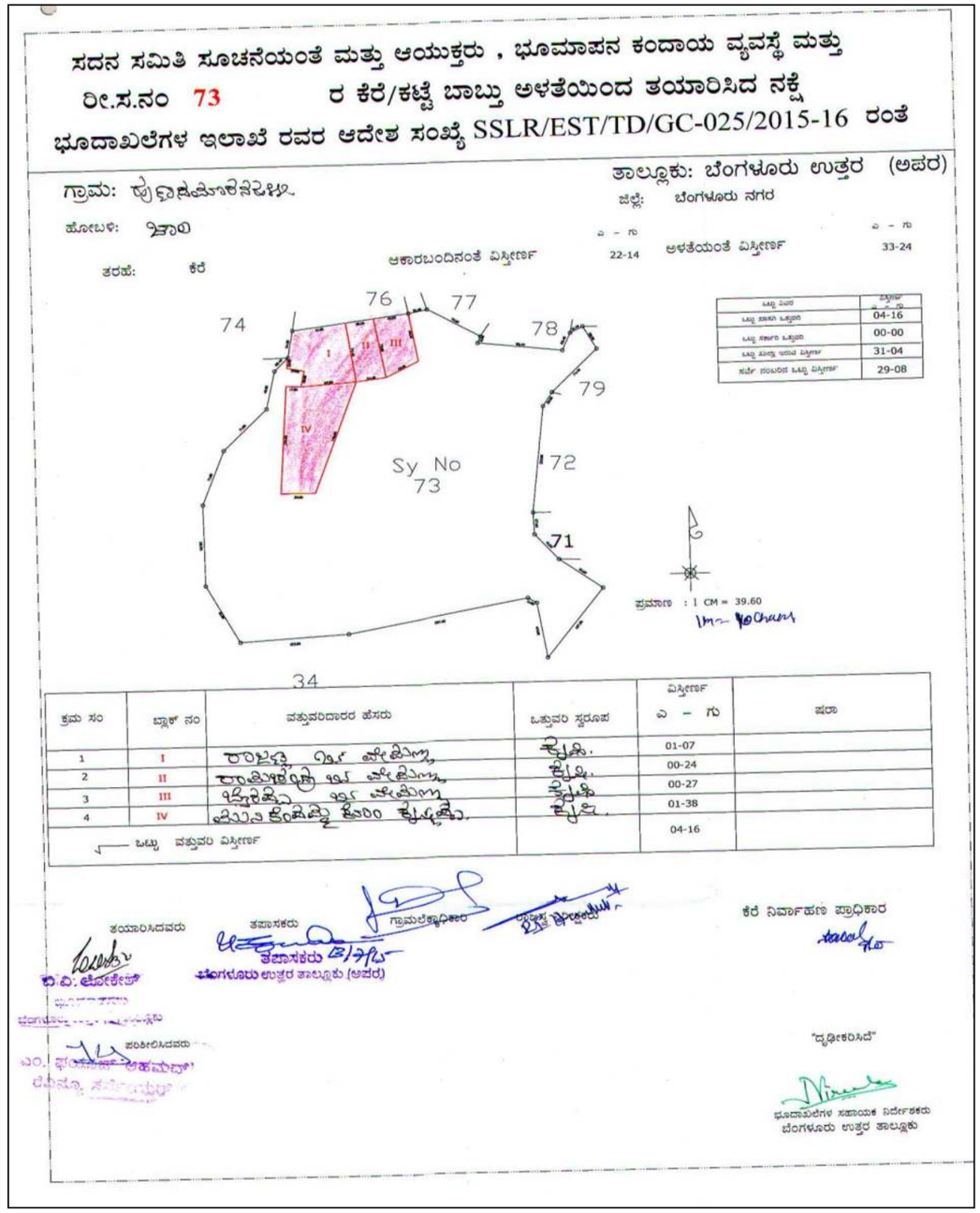

Lake Name: Hunasemaranahalli *Kere* -2 **Date of Visit:** 05.08.2014

BASIC INFORMATION				
Other Name : Karabu *Kere*	**EMPRI Code** : BUBNJLhsm_kr1-349			**Maximum Depth** (m): 4.6
District Name: Bengaluru Urban	**MI Tank Reg. No.** : Nil			
Taluk Name : Bengaluru North	**Year of Creation** : ≈1957			**Geographical Coordinates**
Hobli Name : Jala	**Year of Rejuvenation** : Nil			**Lat.** 13° 08' 22.4" **N**
Village Name	**Survey No.**	**Extent Area (A-G)**	**Source**	**Long.** 77° 37' 00.4" "E
Hunasamaranahalli	185	22.24	RTC	**Preservation Authority**
Total Extent (A-G)		**22.24**	-	BDA

MORPHOLOGY	WATER QUALITY		HYDROLOGY
Elevation(m) : 922	**Temperature** (°C)	24.9	**Status** : Muddy
Inlet Drain : 2	**pH**	7.3	**Type** : Seasonal
Waste weir : Nil	**Conductivity** (µS/cm)	383	**Source of water :** Rainfall
Sluice gate : Nil	**Light Transparency** (m)	0.22	**Upstream water body:** Nil
Fence : Nil	**TSS** (mg/l)	44	
	TDS (mg/l)	330	
	Turbidity (NTU)	8.9	**Downstream water body:** Nil
Culverts : Nil	**DO** (mg/l)	4.6	
Check dam : Nil	**BOD** (mg/l)	26.9	
Road : 1	**COD** (mg/l)	112	
Surrounding Area: Plantation, Air force compound, warehouse, National high way	**TKN** (mg/l)	14	**Nature of Catchment** : Settlement
	Phosphate (mg/l)	0.1	
	Total Coliform (MPN/100ml)	>1600	**Date of Sampling :** 14.11.17

BIOTIC DATA	SOCIO-ECONOMIC VALUE
Vegetation Cover : Partial	**Drinking Water** : Not observed
Vegetation Type : Growing on Bank	**Washing** : Yes
Aquatic Flora : Not observed	**Bathing** : Not observed
Fauna : Birds ,Fish, Molluscs, Butterfly & Dragonfly	**Livestock Management** : Yes
	Irrigation : Yes
	Fishing : Yes
Amphibian : Not observed	**Cultural Activities** : Not observed
Reptile : Not observed	**Recreational Activity** : Not observed
Mammals : Cow	**Others Uses** : Not observed

THREATS	
Direct Point Source Pollutants	: Dumping of Construction debris and mud heap
Indirect Point Source Pollutants	: Agri. & Road Runoff
Quantity of Sewage Inflow (Cumecs**)**	: No flow through Storm water drain
Encroachment	: NH & Agriculture (10%)
Soil Excavation	: Yes
Weeds	: Partial

Lake Name: Hunasemaranahalli *Keri-2*

Conservation Strategies		
S.No.	**Issues**	**Strategies**
1	Waste dump	Fence the lake and create awareness among the public
2	Encroachment	Survey by concerned Authority & evict the Agriculture encroachment
3	Soil Excavation	Fence the lake & prohibit the activities






Lake View


Mud Heaps


Construction Debris

EMPRI Cartography for Hunasemaranahalli *Kere*

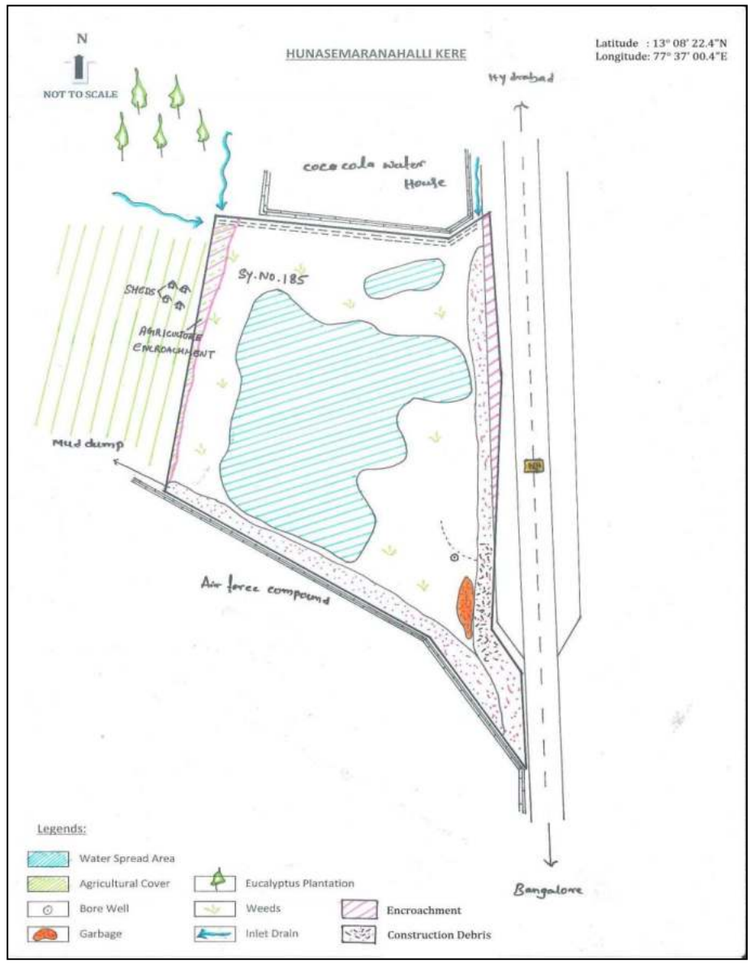

Disclaimer:

- Lake Cartography is for visual purpose only, which describes the features at the time of visit and not to scale.
- Encroachment of lake is only indicative. It needs to be verified with Department of Survey Settlement and Land Records (SSLR), Government of Karnataka.
- This is put out for general information of public at large, so the information is not usable to determine any boundary. Accordingly, the map information is indicative & user shall oneself verify as per prescribed legal procedure the actual boundaries of the survey number. No claim based on this information shall be entertained by the Government or any of its Departments.
- This information is for indicative purpose and is not usable for any legal purposes. Any use by anyone shall be at their own risk and cost.

EMPRI

SSLR Surveyed Map for Hunasemaranahalli *Kere*



Lake Name: Kattigenahalli Lake **Date of Visit:** 06.01.2016

BASIC INFORMATION				
Other Name : Nil	**EMPRI Code** :BUBNJLktn_kr1-350			**Maximum Depth** (m):**5**
District Name :Bengaluru Urban	**MI Tank Reg. No.:** Nil			
Taluk Name : Bengaluru North	**Year of Creation** : ≈1959			**Geographical Coordinates**
Hobli Name : Jala	**Year of Rejuvenation:** 2014			**Lat.**13°06'58.7" N
Village Name	**Survey No.**	**Extent Area (A-G)**	**Source**	**Long.**77°37'35.5"E
Kattigenahalli	31	20.10	RTC	**PreservationAuthority**
Total Extent (A-G)		**20.10**	-	BBMP

MORPHOLOGY	WATER QUALITY	Inlet	Outlet	HYDROLOGY
Elevation(m) : 917	**Temperature** (°C)	25.9	26.8	**Status** : Polluted
Inlet Drain : 6	**pH**	7.3	7.9	**Type** : Perennial
Waste weir : 1	**Conductivity** (µS/cm)	680	579	**Source of water** :Rain & drain fed
Sluice gate : 1	**Light Transparency** (m)	UM	0.04	**Upstream water body:** Nil
Fence : Mesh	**TSS** (mg/l)	250	102	
	TDS (mg/l)	454	512	
	Turbidity (NTU)	856	195.2	**Downstream water body:** Nil
Culverts : 1	**DO** (mg/l)	1.0	8.8	**Nature of Catchment:** Urban
Check dam : Nil	**BOD** (mg/l)	80.6	53.8	
Road : 2	**COD** (mg/l)	336	224	UM is Unable to Measure due to Weeds
Surrounding Area: Settlement, Agriculture, Eucalyptus Plantation & Reva Institute of Tech. & Manag.	**TKN** (mg/l)	42	21	**Date of Sampling :** 14.11.17
	Phosphate (mg/l)	1.3	0.4	
	Total Coliform (MPN/100ml)	>1600	500	

BIOTIC DATA	SOCIO-ECONOMIC VALUE
Vegetation Cover : Partial	**Drinking Water** : Not observed
Vegetation Type : Growing on Bank & aquatic	**Washing** : Not observed
Aquatic Flora : Emergent	**Bathing** : Not observed
Fauna : Fish, Birds(Pond heron, Red wattled lapwing, Grey heron, King fisher, Little cormorant, Little egret) Butterfly & Dragonfly	**Livestock Management:** Yes
	Irrigation : Yes
	Fishing : Yes
Amphibian : Not observed	**Cultural Activities** : Not observed
Reptile : Not observed	**Recreational Activity** : Yes
Mammals : Cow	**Others Uses** : Not observed

THREATS	
Direct Point Source Pollutants	: Dumping of Garbage dump
Indirect Point Source Pollutants	: Sewage
Quantity of Sewage Inflow (Cumecs**)**	: 0.073
Encroachment	: Nil
Soil Excavation	: Nil
Weeds	: Partial (*Ipomea* sp, cattail)

Lake Name: Kattigenahalli Lake

Conservation Strategies		
S.No.	**Issues**	**Strategies**
1	Dumping of Garbage	Create awareness
2	Sewage Inflow	Provide UGD system for the area and connect to STP













EMPRI Cartography for Kattigenahalli Lake

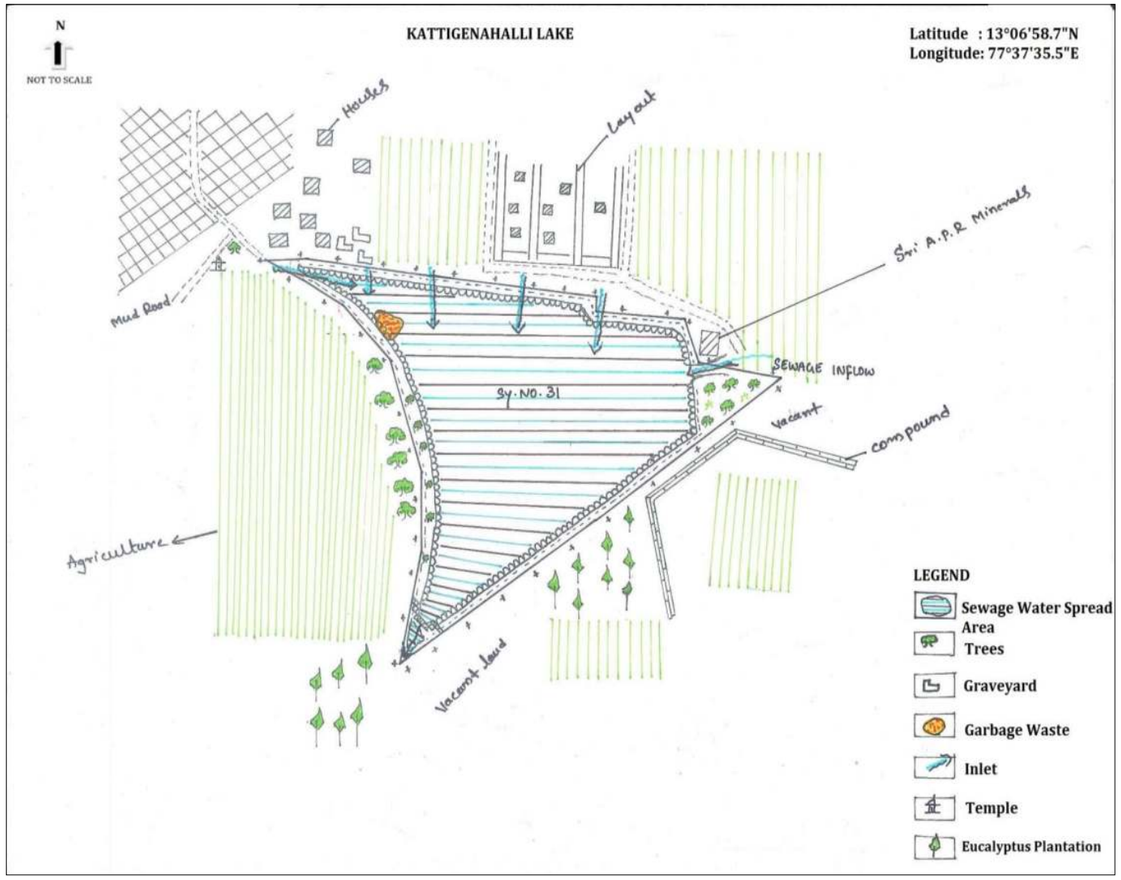

Disclaimer:

- Lake Cartography is for visual purpose only, which describes the features at the time of visit and not to scale.
- Encroachment of lake is only indicative. It needs to be verified with Department of Survey Settlement and Land Records (SSLR), Government of Karnataka.
- This is put out for general information of public at large, so the information is not usable to determine any boundary. Accordingly, the map information is indicative & user shall oneself verify as per prescribed legal procedure the actual boundaries of the survey number. No claim based on this information shall be entertained by the Government or any of its Departments.
- This information is for indicative purpose and is not usable for any legal purposes. Any use by anyone shall be at their own risk and cost.

EMPRI

Kattigenahalli Lake in **Village Map**

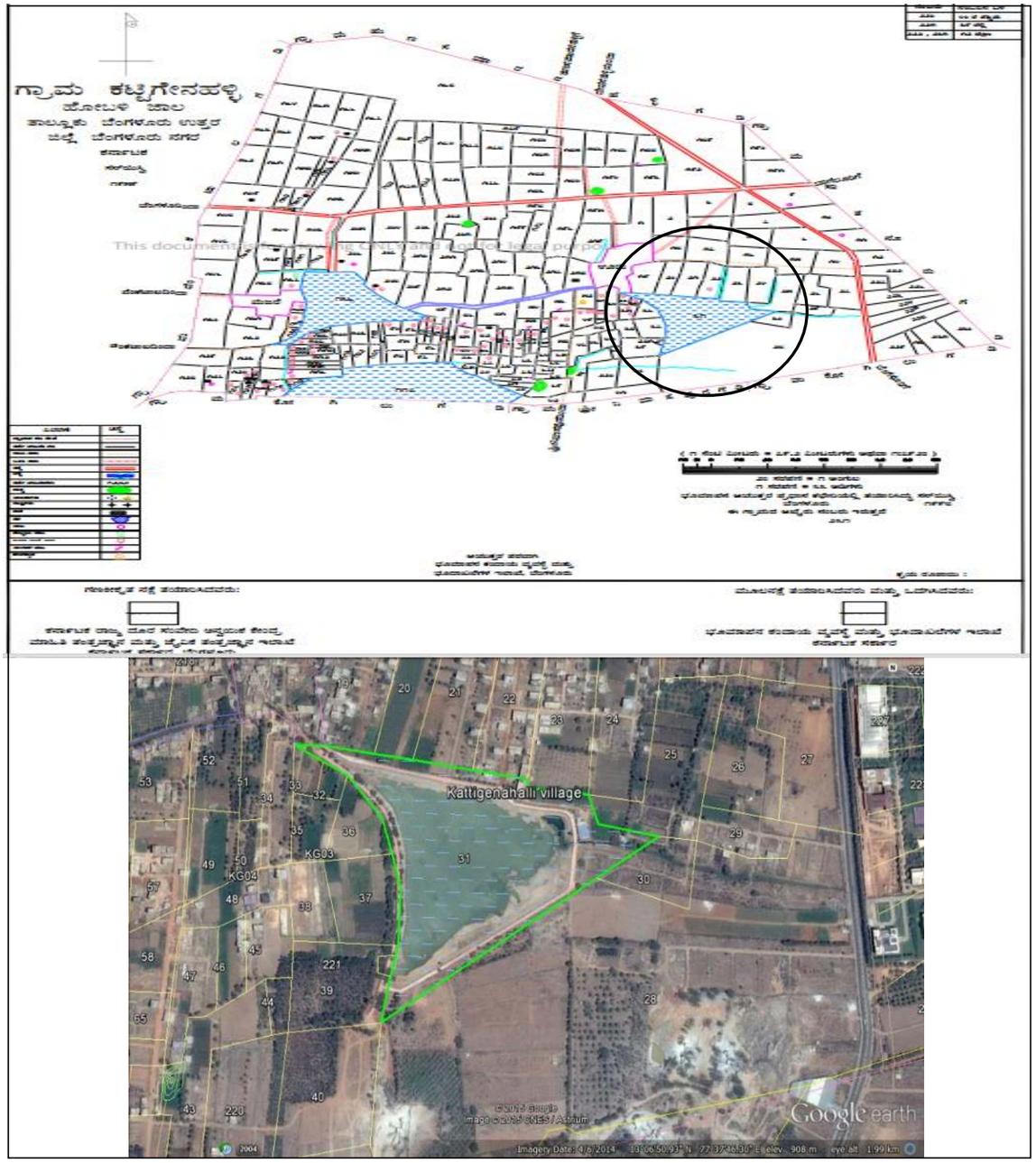

Lake Name: Kattigenahalli Karabu Lake **Date of Visit:** 06.01.2016

BASIC INFORMATION				
Other Name : Nil	**EMPRI Code** : BUBNJLktn_kr1-351		**Maximum Depth** (m)**:3**	
District Name: Bengaluru Urban	**MI Tank Reg. No.** : Nil			
Taluk Name : Bengaluru North	**Year of Creation** : ≈1959		**Geographical Coordinates**	
Hobli Name : Jala	**Year of Rejuvenation** :2016		**Lat.**13°06'56.5" **N**	
Village Name	**Survey No.**	**Extent Area (A-G)**	**Source**	**Long.**77°37'06.4"E
Kattigenahalli	136	25.28	RTC	**Preservation Authority**
Total Extent (A-G)		**25.28**	**-**	BBMP

MORPHOLOGY	WATER QUALITY		HYDROLOGY
Elevation(m) : 915	**Temperature** (°C)	25.6	**Status** : Polluted
Inlet Drain : 4	**pH**	7.2	**Type** : Seasonal
Waste weir : 1	**Conductivity** (µS/cm)	549	**Source of water :**Rain &drain fed
Sluice gate : Nil	**Light Transparency** (m)	0.22	**Upstream water body :** Nil
Fence : Mesh	TSS (mg/l)	145	
	TDS (mg/l)	350	
	Turbidity (NTU)	39.5	**Downstream water body:** Kogilu *Kere*
Culverts : 1	**DO** (mg/l)	3	
Check dam : Nil	**BOD** (mg/l)	26.9	
Road : 2	**COD** (mg/l)	112	
Surrounding Area: Agriculture land, Buildings, Layout	**TKN** (mg/l)	14	**Nature of Catchment** : Residential area & Agri land
	Phosphate (mg/l)	0.1	
	Total Coliform (MPN/100ml)	900	**Date of Sampling :** 14.11.17

BIOTIC DATA	SOCIO-ECONOMIC VALUE
Vegetation Cover : Partial	**Drinking Water** : Not observed
Vegetation Type : Growing on Bank	**Washing** : Not observed
Aquatic Flora : Emergent	**Bathing** : Not observed
Fauna : Fish ,Birds (Pond heron, Yellow wattled lapwing, Great cormorant, Little egret, Painted stork, Grey heron) Butterfly & Dragonfly	**Livestock Management** : Not observed
	Irrigation : Not observed
	Fishing : Yes
Amphibian : Not observed	**Cultural Activities** : Not observed
Reptile : Not observed	**Recreational Activity** : Not observed
Mammals : Cow	**Others Uses** : Not observed

THREATS	
Direct Point Source Pollutants	: Dumping of Construction debris
Indirect Point Source Pollutants	: Sewage
Quantity of Sewage Inflow (Cumecs)	: No flow through Storm water drain
Encroachment	: Buildings, Road (4%)
Soil Excavation	: Nil
Weeds	: Partial (*Parthenium* sp , *Ipomea* sp)

Lake Name: Kattigenahalli Karabu Lake

Conservation Strategies		
S.No.	**Issues**	**Strategies**
1	Sewage inflow	Provide proper UGD and connect to STP
2	Garbage waste dump	Create awareness













EMPRI Cartography for Kattigenahalli Karabu Lake

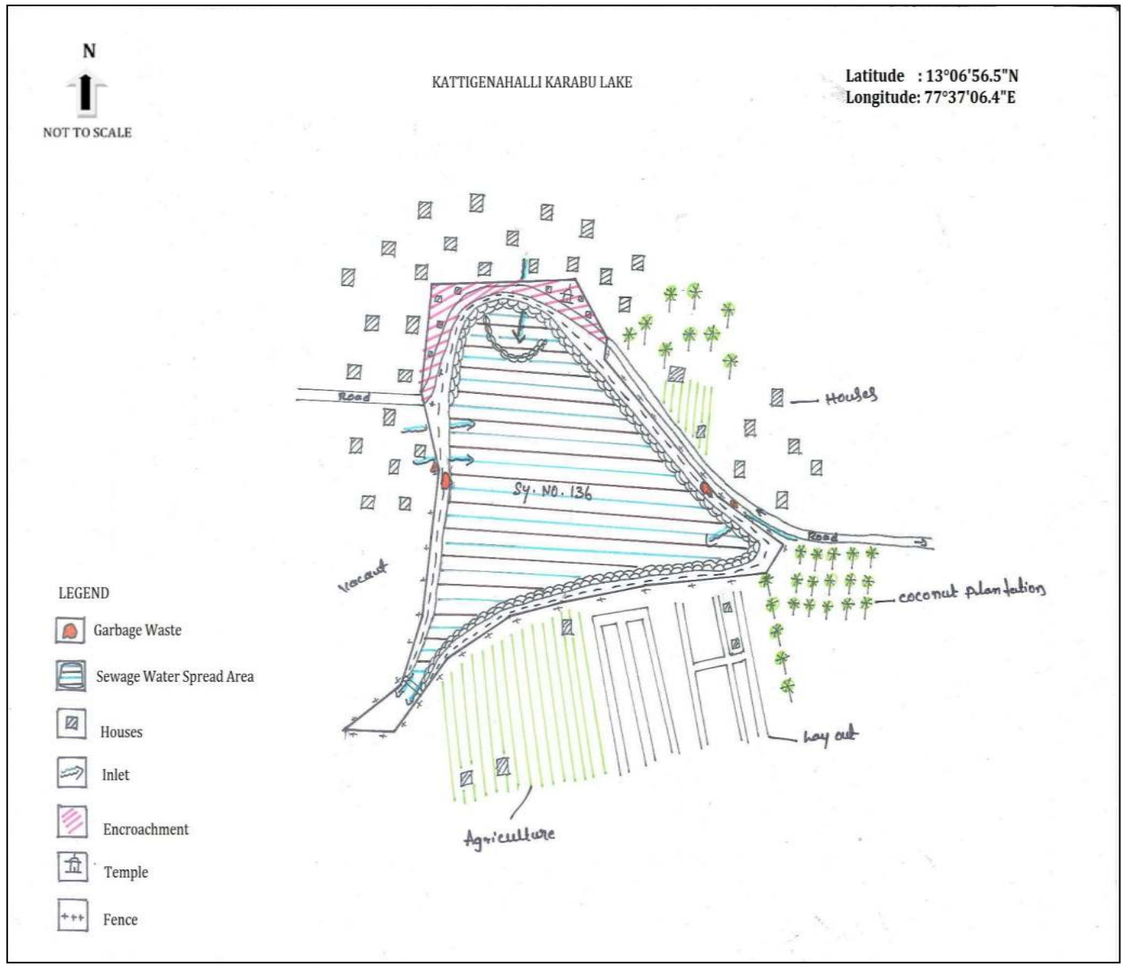

Disclaimer:

- Lake Cartography is for visual purpose only, which describes the features at the time of visit and not to scale.
- Encroachment of lake is only indicative. It needs to be verified with Department of Survey Settlement and Land Records (SSLR), Government of Karnataka.
- This is put out for general information of public at large, so the information is not usable to determine any boundary. Accordingly, the map information is indicative & user shall oneself verify as per prescribed legal procedure the actual boundaries of the survey number. No claim based on this information shall be entertained by the Government or any of its Departments.
- This information is for indicative purpose and is not usable for any legal purposes. Any use by anyone shall be at their own risk and cost.

EMPRI

SSLR Village Map for Kattigenahalli Karabu Lake

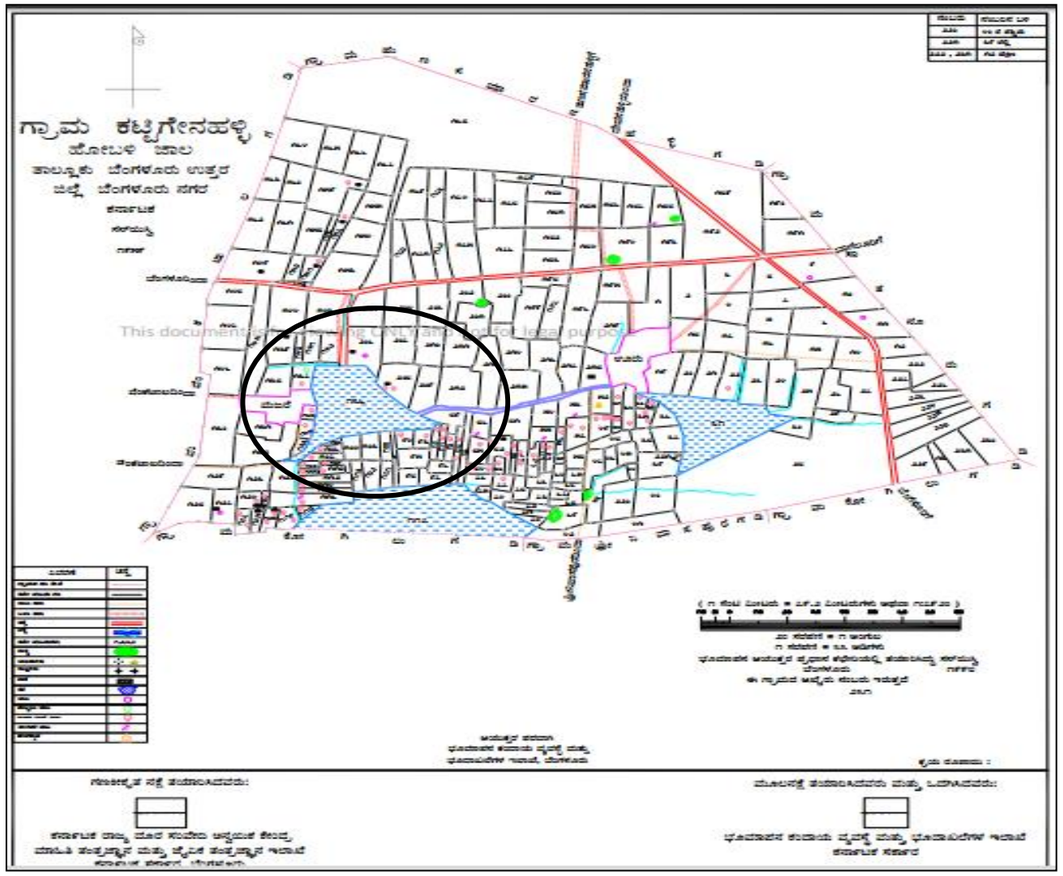



Lake Name: Marenahalli *Kere* **Date of Visit:** 20.08.2014

BASIC INFORMATION			
Other Name : Muneshwara *Kere*, Mowje *Kere*	**EMPRI Code:**BUBNJLmrn_kr5-356		**Maximum Depth** (m): 2.5
District Name : Bengaluru Urban	**MI Tank Reg. No :**Nil		
Taluk Name : Bengaluru North	**Year of Creation** : ≈1957		**Geographical Coordinates**
Hobli Name : Jala	**Year of Rejuvenation :**No		**Lat.**13° 06'42.1" N
Village Name	**Survey No.**	**Extent Area (A-G)**	**Source**	**Long.**77°40'50.7"E
Marenahalli	198	21.14	RTC	**Preservation Authority**
Total Extent (A-G)		21.14	-	ZP

MORPHOLOGY	WATER QUALITY		HYDROLOGY
Elevation(m) : 905	**Temperature** (°C)	27	**Status** : Polluted
Inlet Drain : 2	**pH**	7.3	**Type** : Perennial
Waste weir : 1	**Conductivity (µS/cm)**	327	**Source of water :** Rainfall
Sluice gate : 1	**Light Transparency** (m)	0.12	**Upstream water body:** Nil
Fence : Nil	**TSS** (mg/l)	4	
	TDS (mg/l)	274	
	Turbidity (NTU)	12.5	**Downstream water body:** Nil
Culverts : Nil	**DO** (mg/l)	2.2	
Check dam : Nil	**BOD** (mg/l)	3.8	
Road : 1	**COD** (mg/l)	16	
Surrounding Area: Agriculture, road & quarry	**TKN** (mg/l)	14	**Nature of Catchment :** Urban
	Phosphate (mg/l)	0.1	
	Total Coliform: (MPN/100ml)	>1600	**Date of Sampling :** 14.11.17

BIOTIC DATA		SOCIO-ECONOMIC VALUE	
Vegetation Cover	: Partial	**Drinking Water**	: Not observed
Vegetation Type	: Growing on Bank	**Washing**	: Not observed
Aquatic Flora	: Nil	**Bathing**	: Not observed
Fauna	: Birds, Butterfly & Dragonfly	**Livestock Management :** Yes	
		Irrigation	: Not observed
		Fishing	: Not observed
Amphibian	: Not observed	**Cultural Activities**	: Not observed
Reptile	: lizards	**Recreational Activity**	: Not observed
Mammals	: Cattle	**Others Uses**	: cattle feeding

THREATS	
Direct Point Source Pollutants	: Quarry water
Indirect Point Source Pollutants	: Nil
Quantity of Sewage Inflow (Cumecs**)**	: Not yet Analysed (through Storm water drain)
Encroachment	: Agriculture (1.5%)
Soil Excavation	: Yes
Weeds	: Partial

Lake Name: Marenahalli *Kere*

Conservation Strategies		
S.No.	**Issues**	**Strategies**
1	Encroachment	Survey by concerned authority and evict the encroachment
2	Soil Excavation	Fence the lake and prohibit the activities






Lake view


Quarry to the lake


Soil Excavation

EMPRI Cartography for Marenahalli *Kere*

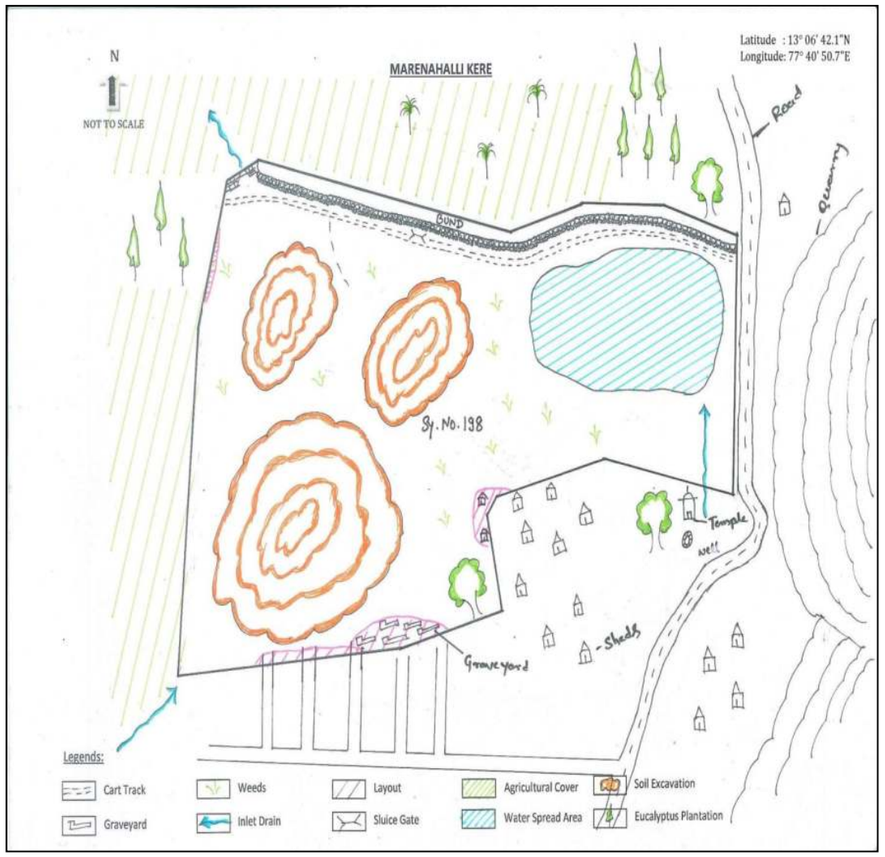

Disclaimer:

- Lake Cartography is for visual purpose only, which describes the features at the time of visit and not to scale.
- Encroachment of lake is only indicative. It needs to be verified with Department of Survey Settlement and Land Records (SSLR), Government of Karnataka.
- This is put out for general information of public at large, so the information is not usable to determine any boundary. Accordingly, the map information is indicative & user shall oneself verify as per prescribed legal procedure the actual boundaries of the survey number. No claim based on this information shall be entertained by the Government or any of its Departments.
- This information is for indicative purpose and is not usable for any legal purposes. Any use by anyone shall be at their own risk and cost.

EMPRI

SSLR Surveyed Map for Marenahalli *Kere*

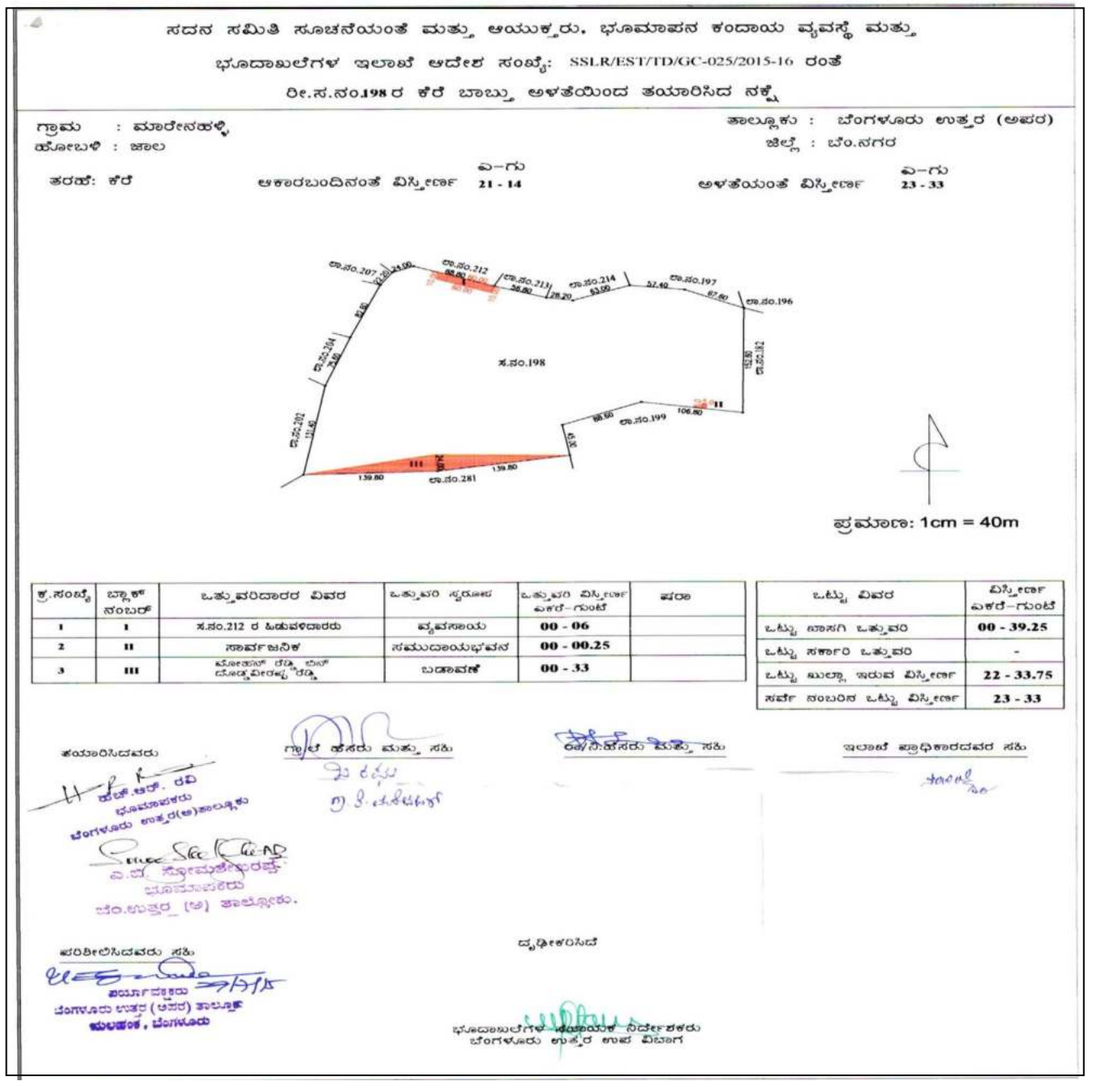

Lake Name: Nellakunte *Kere* **Date of Visit:** 30.07.14

BASIC INFORMATION				
Other Name : Oatkere		**EMPRI Cod:**BUBNJLnkt_kr1-357		**Maximum Depth**(m): 3.5
District Name : Bengaluru Urban		**MI Tank Reg. No.:** Nil		
Taluk Name : Bengaluru North		**Year of Creation** : ≈1958		**Geographical Coordinates**
Hobli Name : Jala		**Year of Rejuvenation :**Nil		**Lat.**13° 09'08.2"N
Village Name	**Survey No.**	**Extent Area (A-G)**	**Source**	**Long.**77° 35'57.2"E
Nellukunte Thimmanahalli	19	26.33	RTC	**Preservation Authority**
Total Extent (A-G)		**26.33**	**-**	BBMP

MORPHOLOGY	WATER QUALITY		HYDROLOGY
Elevation(m) : 924	**Temperature** (°C)	26	**Status** : Muddy
Inlet Drain : 2	**pH**	6.9	**Type** : Seasonal
Waste weir : 1	**Conductivity** (µS/cm)	136	**Source of water :** Rainfall
Sluice gate : Nil	**Light Transparency** (m)	0.05	**Upstream water body:** Nil
Fence : Wall & Thorn wire	**TSS** (mg/l)	160	
	TDS (mg/l)	88	
	Turbidity (NTU)	265.8	**Downstream water body:** Nil
Culverts : Nil	**DO** (mg/l)	2.2	
Check dam : Nil	**BOD** (mg/l)	26.9	
Road : 1mud	**COD** (mg/l)	112	
Surrounding Area: Plantation, Vacant land, Railway track	**TKN** (mg/l)	7	**Nature of Catchment:** Vacant land
	Phosphate (mg/l)	0.1	
	Total Coliform (MPN/100ml)	900	**Date of Sampling :** 14.11.17

BIOTIC DATA		SOCIO-ECONOMIC VALUE	
Vegetation Cover	: Partial	**Drinking Water**	: Not observed
Vegetation Type	: Growing on Bank	**Washing**	: Not observed
Aquatic Flora	: Nil	**Bathing**	: Not observed
Fauna	: Birds (peacock), Mollusca	**Livestock Management**	: Not observed
		Irrigation	: Yes
		Fishing	: Not observed
Amphibian	: Not observed	**Cultural Activities**	: Not observed
Reptile	: Not observed	**Recreational Activity**	: Not observed
Mammals	: Not observed	**Others Uses**	: Not observed

THREATS	
Direct Point Source Pollutants	: Not observed
Indirect Point Source Pollutants	: Agri. Runoff
Quantity of Sewage Inflow (Cumecs)	: No
Encroachment	: Agriculture (5%)
Soil Excavation	: Yes
Weeds	: Partial

Lake Name: Nellakunte *Kere*

Conservation Strategies		
S.No.	**Issues**	**Strategies**
1	Soil Excavation	Fence the lake and prohibit the activities
2	Encroachment	Survey by concerned Authority and evict the encroachment









EMPRI Cartography for Nellakunte *Kere*

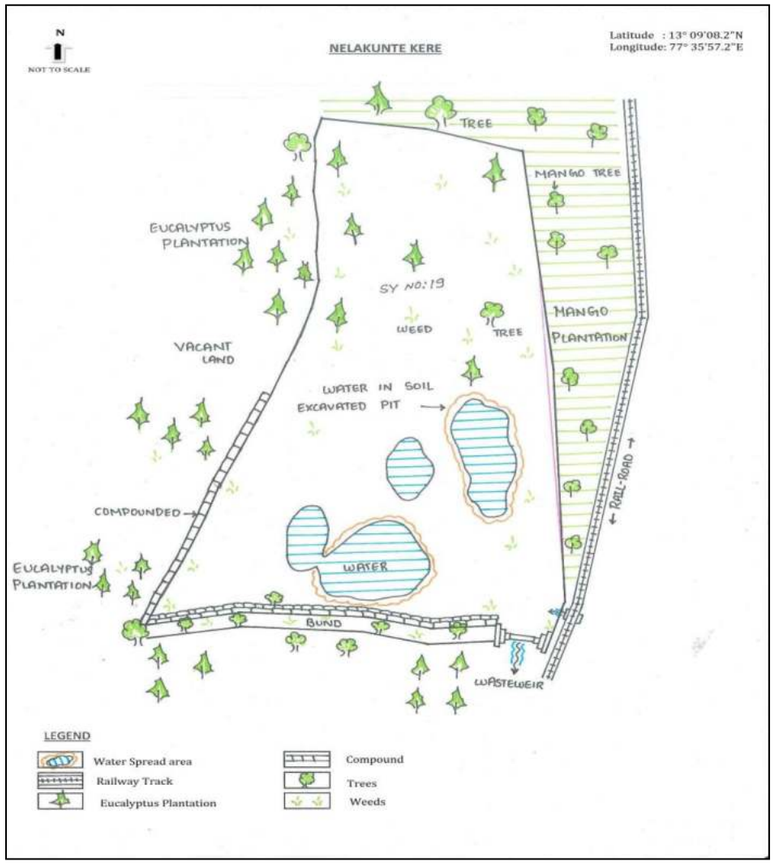

Disclaimer:

- Lake Cartography is for visual purpose only, which describes the features at the time of visit and not to scale.
- Encroachment of lake is only indicative. It needs to be verified with Department of Survey Settlement and Land Records (SSLR), Government of Karnataka.
- This is put out for general information of public at large, so the information is not usable to determine any boundary. Accordingly, the map information is indicative & user shall oneself verify as per prescribed legal procedure the actual boundaries of the survey number. No claim based on this information shall be entertained by the Government or any of its Departments.
- This information is for indicative purpose and is not usable for any legal purposes. Any use by anyone shall be at their own risk and cost.

SSLR Surveyed Map for Nellakunte *Kere*

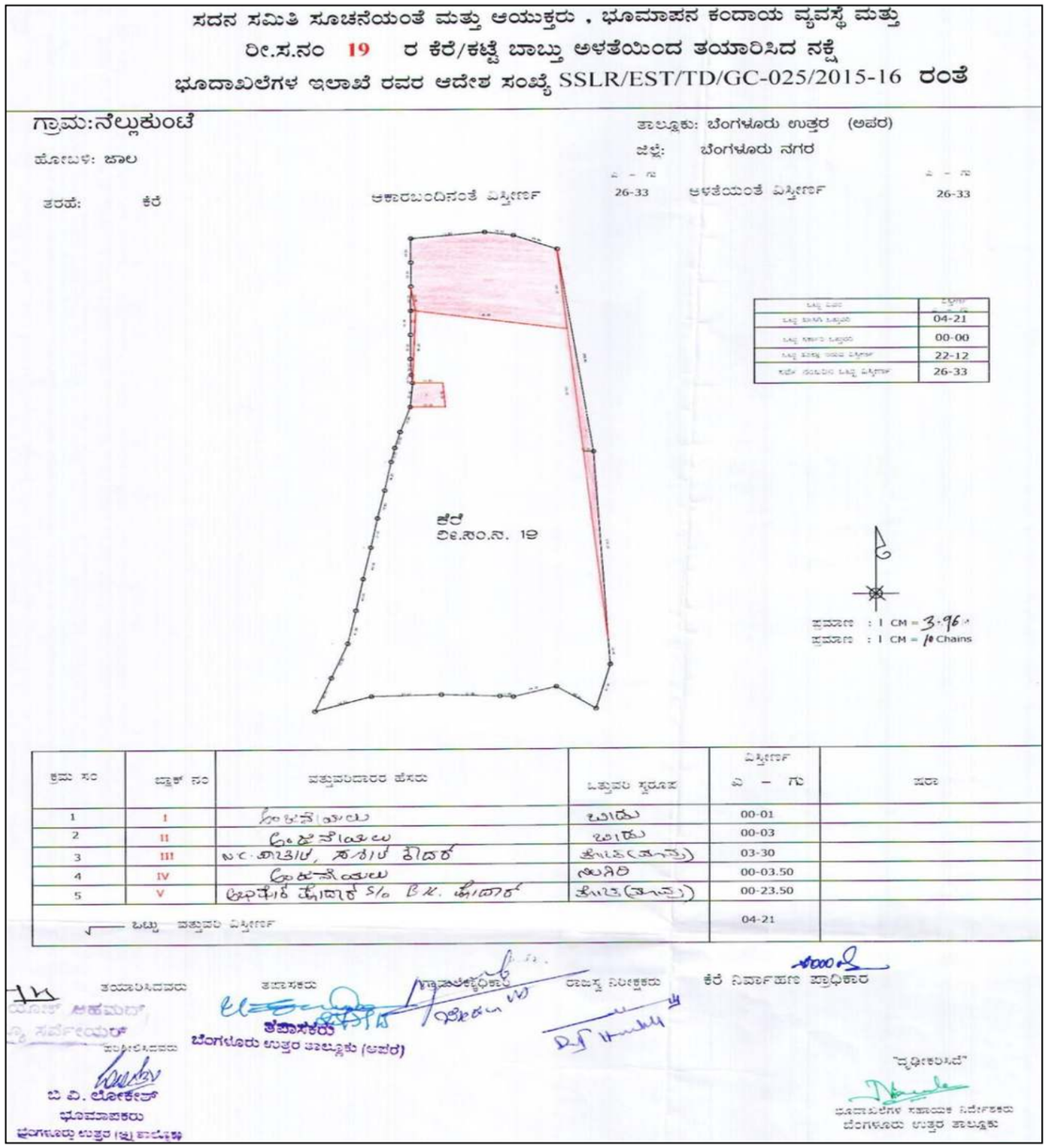

Lake Name: Sathanur Karabu 4 **Date of Visit:** 13.08.2014

BASIC INFORMATION			
Other Name : Nil	**EMPRI Code:** BUBNJLstn_kr4-361		**Maximum Depth** (m): 3
District Name :Bengaluru Urban	**MI Tank Reg. No.:** Nil		
Taluk Name : Bengaluru North	**Year of Creation:** ≈1919		**Geographical Coordinates**
Hobli Name : Jala	**Year of Rejuvenation** :Nil		**Lat.**13° 07'53.2" N
Village Name	**Survey No.**	**Extent Area (A-G)**	**Source**	**Long.**77°39'00.3"E
Sathanur	31	19.00	RTC	**Preservation Authority**
Total Extent (A-G)		19.00	-	ZP

MORPHOLOGY	WATER QUALITY		HYDROLOGY
Elevation(m) : 906	**Temperature** (°C)	24.3	**Status** : Muddy
Inlet Drain : 1	**pH**	7.1	**Type** : Perennial
Waste weir : 1	**Conductivity** (µS/cm)	238	**Source of water** : Rain
Sluice gate : 1	**Light Transparency** (m)	0.11	**Upstream water body:** Nil
Fence : Nil	**TSS (mg/l)**	0	
	TDS (mg/l)	172	
	Turbidity (NTU)	16.8	**Downstream water body:** Nil
Culverts : Nil	**DO** (mg/l)	2.2	
Check dam : Nil	**BOD** (mg/l)	7.7	
Road : 1	**COD** (mg/l)	32	
Surrounding Area: Agriculture , road, Brick factory, Plantation & Layout	**TKN** (mg/l)	7	**Nature of Catchment** : Settlement
	Phosphate (mg/l)	0.1	
	Total Coliform (MPN/100ml)	1600	**Date of Sampling :** 14.11.17

BIOTIC DATA	SOCIO-ECONOMIC VALUE
Vegetation Cover : Partial	**Drinking Water** : Not observed
Vegetation Type : Growing on Bank	**Washing** : Yes
Aquatic Flora : Nil	**Bathing** : Not observed
Fauna : Birds, Butterfly & Dragonfly	**Livestock Management** : Not observed
	Irrigation :Yes
	Fishing :Yes
Amphibian : Not observed	**Cultural Activities** :Yes
Reptile : Skink	**Recreational Activity** : Not observed
Mammals : Not observed	**Others Uses** : Not observed

THREATS
Direct Point Source Pollutants : Plastic waste, Construction Debris, Coconut log wastes & Human. defecation
Indirect Point Source Pollutants : Agri. Runoff
Quantity of Sewage Inflow (Cumecs **) :** No
Encroachment : Road, Agriculture, graveyard and Hollow brick factory (0.8%)
Soil Excavation : Yes
Weeds : Partial

Lake Name: Sathanur Karabu 4

Conservation Strategies		
S.No.	**Issues**	**Strategies**
1	Waste dump	Fence the lake and create awareness among the public
2	Soil Excavation	Fence the lake and prohibit the activity
3	Encroachment	Survey by the concerned Authority and evict the encroachment













EMPRI Cartography for Sathanur Karabu 4

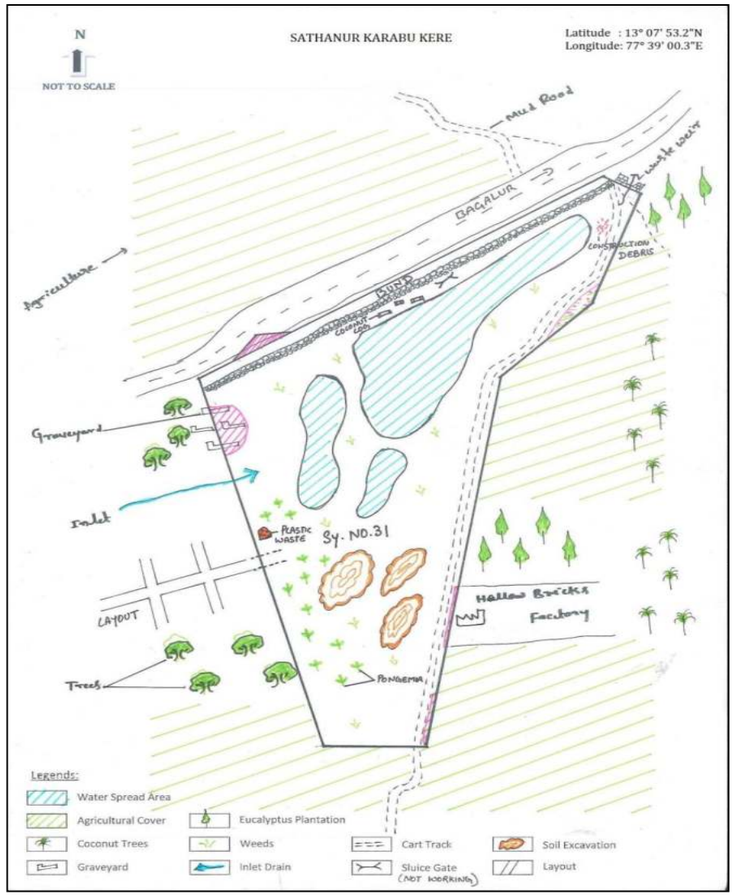

Disclaimer:

- Lake Cartography is for visual purpose only, which describes the features at the time of visit and not to scale.
- Encroachment of lake is only indicative. It needs to be verified with Department of Survey Settlement and Land Records (SSLR), Government of Karnataka.
- This is put out for general information of public at large, so the information is not usable to determine any boundary. Accordingly, the map information is indicative & user shall oneself verify as per prescribed legal procedure the actual boundaries of the survey number. No claim based on this information shall be entertained by the Government or any of its Departments.
- This information is for indicative purpose and is not usable for any legal purposes. Any use by anyone shall be at their own risk and cost.

EMPRI

Sathanur Karabu 4 in **Village Map**

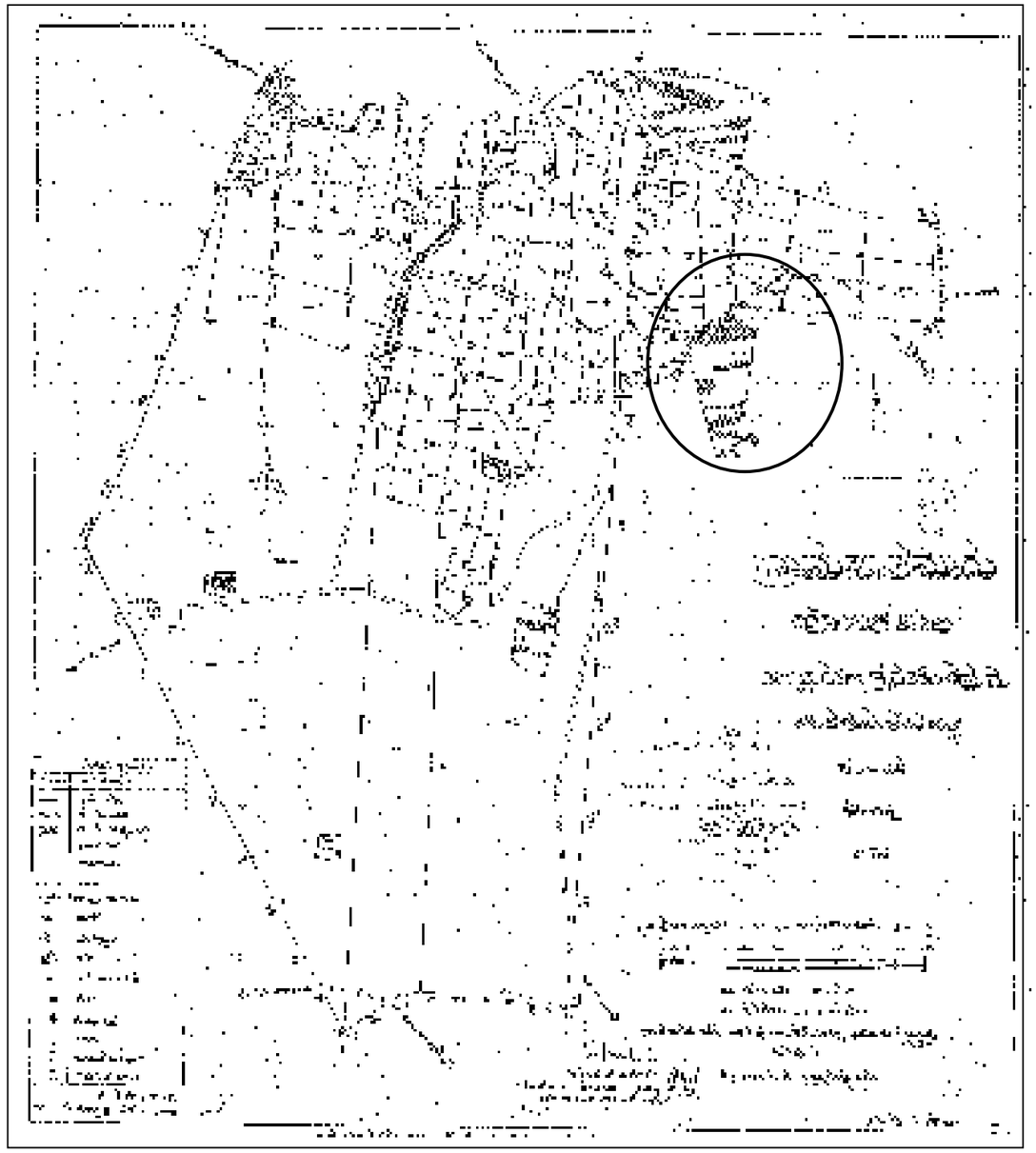

Lake Name: Sathanoor *Kunte-7* **Date of Visit:** 16.09.14

BASIC INFORMATION				
Other Name : Nil		**EMPRI Code** :BUBNJLstn_kr7-364		**Maximum Depth** (m): NA
District Name :Bengaluru Urban		**MI Tank Reg. No** :Nil		
Taluk Name : Bengaluru North		**Year of Creation** : ≈1919		**Geographical Coordinates**
Hobli Name : Jala		**Year of Rejuvenation** :Nil		**Lat.**13° 07' 26.9"N
Village Name	**Survey No.**	**Extent Area (A-G)**	**Source**	**Long.**77° 38' 40.2"E
Sathanoor	In Sy no 54	6.07	GIS	**Preservation Authority**
Total Extent (A-G)		**6.07**	**-**	ZP

MORPHOLOGY	WATER QUALITY		HYDROLOGY
Elevation(m) : 914	**Temperature** (°C)	: NA	**Status** : Disused
Inlet Drain : NA	**pH**	: NA	**Type** : NA
Waste weir : NA	**Conductivity** (µS/cm)	: NA	**Source of water** : NA
Sluice gate : NA	**Light Transparency** (m)	: NA	**Upstream water body:** NA
Fence : NA	**TSS** (mg/l)	: NA	
	TDS (mg/l)	: NA	
	Turbidity (NTU)	: NA	**Downstream water body:** NA
Culverts : NA	**DO** (mg/l)	: NA	
Check dam : NA	**BOD** (mg/l)	: NA	
Road : NA	**COD** (mg/l)	: NA	
Surrounding Area: Eucalyptus plantation, Poultry, Agriculture	**TKN** (mg/l)	: NA	**Nature of Catchment** : Agriculture
	Phosphate (mg/l)	: NA	
	Total Coliform(MPN/100ml):NA		
	NA is Not Applicable		**Date of Sampling** : NA

BIOTIC DATA		SOCIO-ECONOMIC VALUE	
Vegetation Cover	: NA	**Drinking Water**	: NA
Vegetation Type	: NA	**Washing**	: NA
Aquatic Flora	: NA	**Bathing**	: NA
Fauna	: NA	**Livestock Management**	:NA
		Irrigation	: NA
		Fishing	: NA
Amphibian	: NA	**Cultural Activities**	: NA
Reptile	: NA	**Recreational Activity**	: NA
Mammals	: NA	**Others Uses**	: NA

THREATS	
Direct Point Source Pollutants	: NA
Indirect Point Source Pollutants	: NA
Quantity of Sewage Inflow (Cumecs)	: NA
Encroachment	: NA
Soil Excavation	: NA
Weeds	: NA

Lake Name: Sathanoor *Kunte-7*

Conservation Strategies		
S.No.	**Issues**	**Strategies**
-	-	-









EMPRI Cartography for Sathanoor *Kunte 7*



Disclaimer:

- Lake Cartography is for visual purpose only, which describes the features at the time of visit and not to scale.
- Encroachment of lake is only indicative. It needs to be verified with Department of Survey Settlement and Land Records (SSLR), Government of Karnataka.
- This is put out for general information of public at large, so the information is not usable to determine any boundary. Accordingly, the map information is indicative & user shall oneself verify as per prescribed legal procedure the actual boundaries of the survey number. No claim based on this information shall be entertained by the Government or any of its Departments.
- This information is for indicative purpose and is not usable for any legal purposes. Any use by anyone shall be at their own risk and cost.

EMPRI

SSLR Lake Surveyed Map for Sathanoor *Kunte 7*

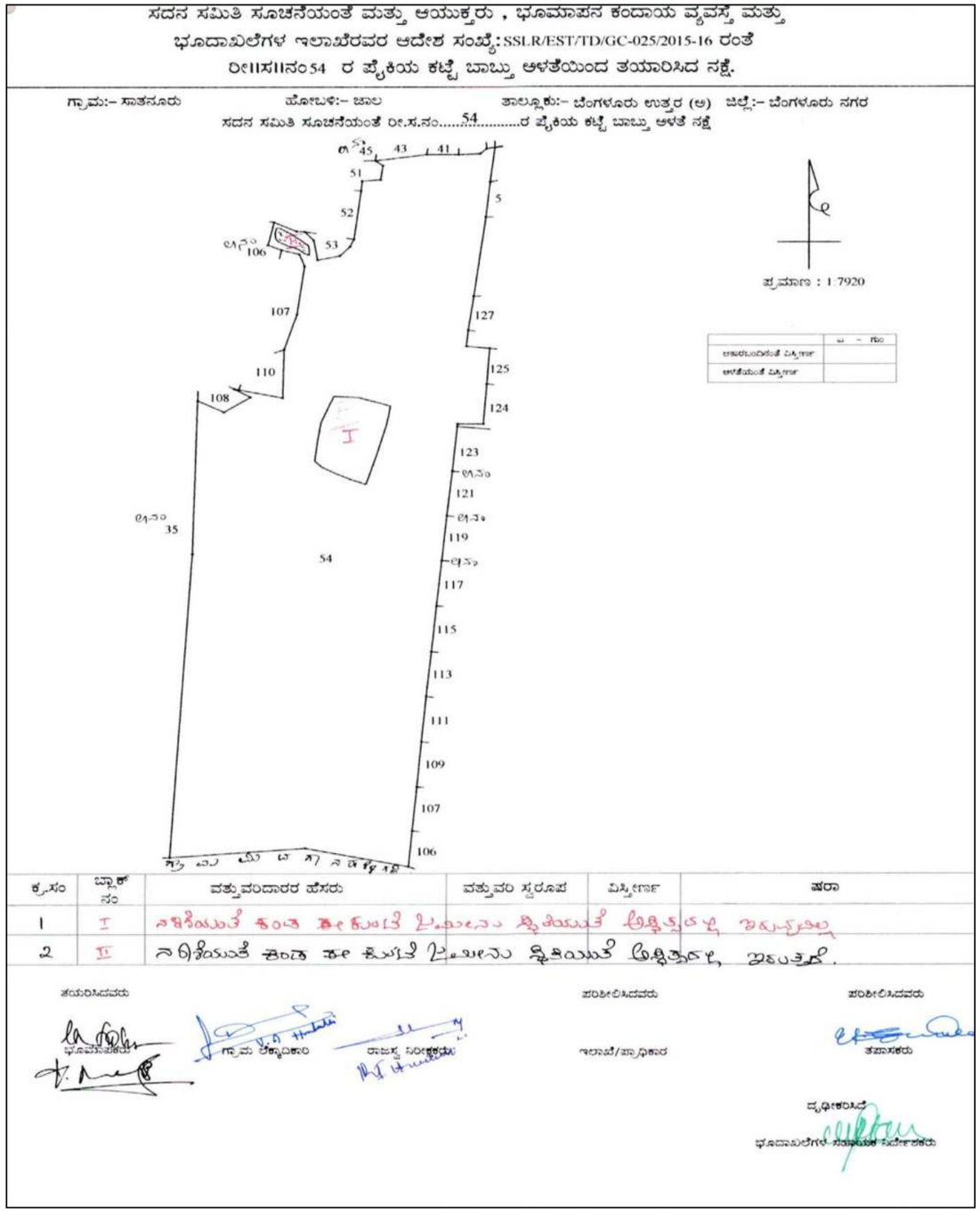

Lake Name: Suggatta *Kere* **Date of Visit:** 30.07.2014

BASIC INFORMATION		
Other Name : Nil	**EMPRI Code :** BUBNJLsug_kr1-368	**Maximum Depth** (m):2
District Name: Bengaluru Urban	**MI Tank Reg. No.:** Nil	
Taluk Name : Bengaluru North	**Year of Creation** : ≈1903	**Geographical Coordinates**
Hobli Name : Jala	**Year of Rejuvenation** :Nil	**Lat.**13° 08'40.4" N

Village Name	Survey No.	Extent Area (A-G)	Source	**Long.**77°36'24.6"E
Suggatta	55	7.13	RTC	**Preservation Authority**
Total Extent (A-G)		7.13	-	ZP

MORPHOLOGY	WATER QUALITY		HYDROLOGY
Elevation(m) : 913	**Temperature** (°C)	26	**Status** : Muddy
Inlet Drain : 3	**pH**	7.7	**Type** : Seasonal
Waste weir : Nil	**Conductivity (µS/cm)**	394	**Source of water** : Rainfall
Sluice gate : Nil	**Light Transparency** (m)	0.25	**Upstream water body:** Nil
Fence : Mesh	**TSS (mg/l)**	80	
	TDS (mg/l)	360	
	Turbidity (NTU)	14.4	**Downstream water body:** Nil
Culverts : Nil	**DO** (mg/l)	6.2	
Check dam : Nil	**BOD** (mg/l)	38.4	
Road : 1	**COD** (mg/l)	160	
Surrounding Area : agriculture , layout, Brick factory, Plantation& vacant land	**TKN** (mg/l)	21	**Nature of Catchment** :Urban
	Phosphate (mg/l)	0.1	
	Total Coliform (MPN/100ml)	>1600	**Date of Sampling :** 14.11.17

BIOTIC DATA	SOCIO-ECONOMIC VALUE
Vegetation Cover : Partial	**Drinking Water** : Not observed
Vegetation Type : Growing on Bank	**Washing** : Not observed
Aquatic Flora : Emergent	**Bathing** : Not observed
Fauna : Birds, Butterfly & Dragonfly	**Livestock Management** : Not observed
	Irrigation : Yes
	Fishing : Not observed
Amphibian : Not observed	**Cultural Activities** : Yes
Reptile : Yes	**Recreational Activity** : Not observed
Mammals : Not observed	**Others Uses** :Yes

THREATS	
Direct Point Source Pollutants	: Garbage & Construction Debris
Indirect Point Source Pollutants	: Agri. & Road Runoff
Quantity of Sewage Inflow (Cumecs)	: No
Encroachment	: Agriculture (5%)
Soil Excavation	: Yes
Weeds	: Partial

Lake Name: Suggatta *Kere*

Conservation Strategies		
S.No.	**Issues**	**Strategies**
1	Dumping of Garbage	Create awareness
2	Soil Excavation	Prohibit the activity













EMPRI Cartography for Suggatta *Kere*

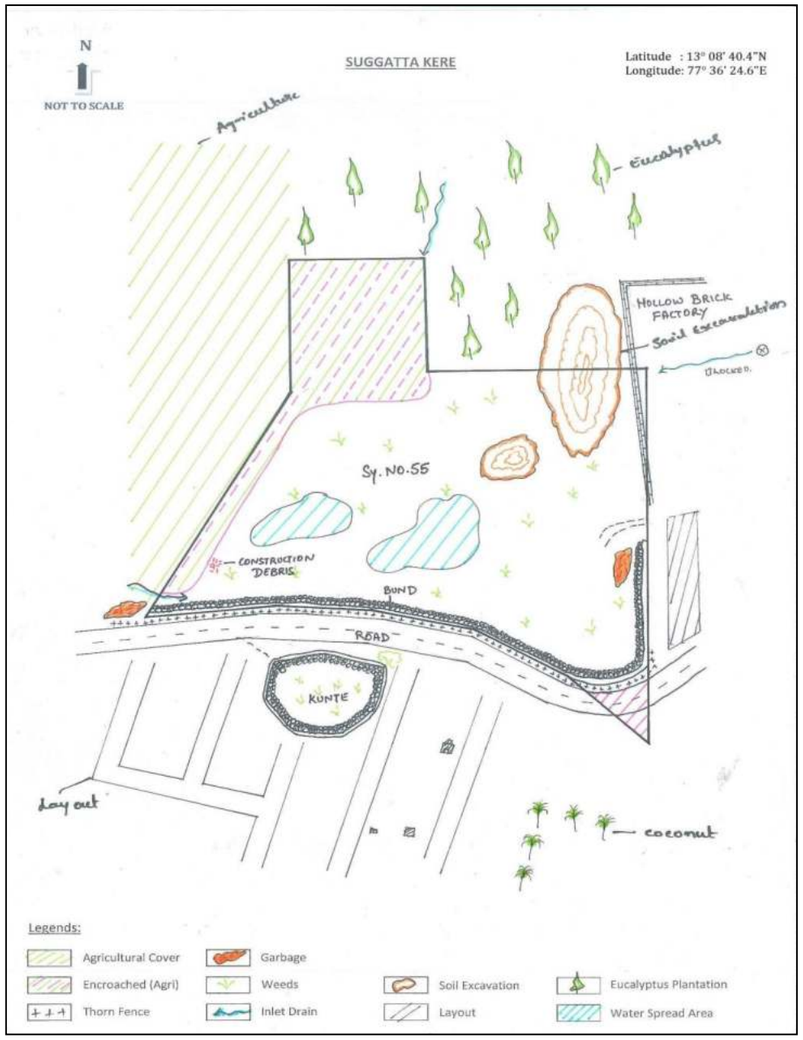

Disclaimer:

- Lake Cartography is for visual purpose only, which describes the features at the time of visit and not to scale.
- Encroachment of lake is only indicative. It needs to be verified with Department of Survey Settlement and Land Records (SSLR), Government of Karnataka.
- This is put out for general information of public at large, so the information is not usable to determine any boundary. Accordingly, the map information is indicative & user shall oneself verify as per prescribed legal procedure the actual boundaries of the survey number. No claim based on this information shall be entertained by the Government or any of its Departments.
- This information is for indicative purpose and is not usable for any legal purposes. Any use by anyone shall be at their own risk and cost.

EMPRI

Suggatta *Kere* in **village Map**

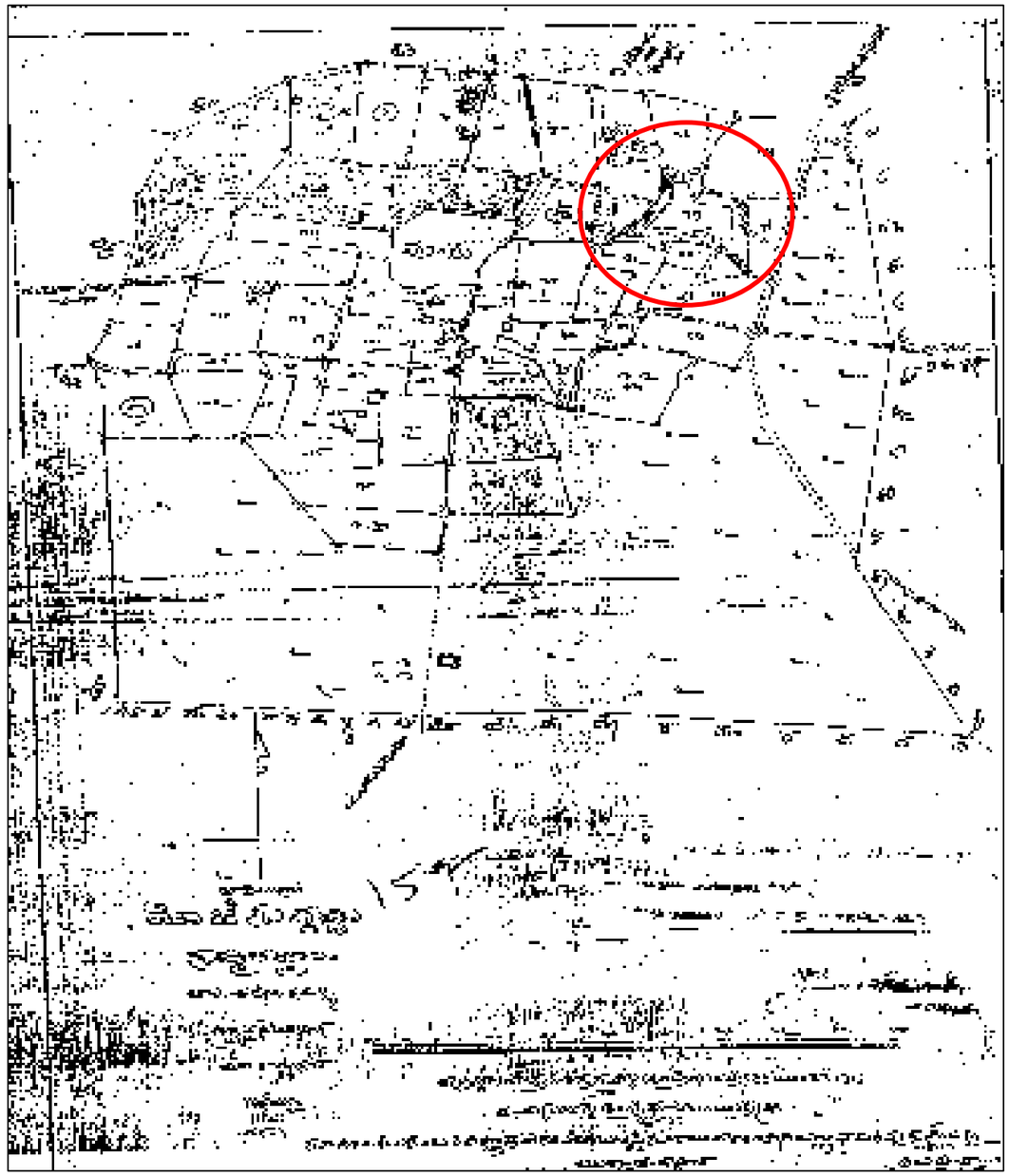

Lake Name: Thimmasandra *Kere* **Date of Visit:** 26.07.2014

BASIC INFORMATION			
Other Name : Nil	**EMPRI Code** : BUBNJLtms_kr1-370		**Maximum Depth**(m):1.82
District Name: Bengaluru Urban	**MI Tank Reg. No.:** Nil		
Taluk Name : Bengaluru North	**Year of Creation** : ≈1919		**Geographical Coordinates**
Hobli Name : Jala	**Year of Rejuvenation** :Nil		
Village Name	**Survey No.**	**Extent Area (A-G)**	**Source**	**Lat:**13°10' 0.74"**N**
Thimmasandra	10	80.33	RTC	**Long.** 77° 35' 0.85"**E**
Tharahunse	154	21.21		**Preservation Authority**
Total Extent (A-G)		**102.14**	**-**	ZP

MORPHOLOGY	WATER QUALITY		HYDROLOGY
Elevation(m) : 890.93	**Temperature** (°C)	26.8	**Status** : Dried
Inlet Drain : 4	**pH**	6.8	**Type** : Seasonal
Waste weir : 1	**Conductivity** (µS/cm)	183	**Source of water** : Rainfall
Sluice gate : 1	**Light Transparency** (m)	0.08	**Upstream water body** :Nil
Fence : Thorny wire	**TSS** (mg/l)	145	
	TDS (mg/l)	115	
	Turbidity (NTU)	121.1	**Downstream water body** :Nil
Culverts : Nil	**DO** (mg/l)	7.2	
Check dam : Nil	**BOD** (mg/l)	27.4	
Road : Nil	**COD** (mg/l)	144	
Surrounding Area:	**TKN** (mg/l)	7	
Agriculture land, Plantation,	**Phosphate** (mg/l)	0.1	**Nature of Catchment** : Agriculture
	Total Coliform (MPN/100ml)	170	**Date of Sampling** : 14.11.17

BIOTIC DATA	SOCIO-ECONOMIC VALUE
Vegetation Cover :Partial	**Drinking Water** : Not observed
Vegetation Type : Growing on Bank	**Washing** : Not observed
Aquatic Flora : Not observed	**Bathing** : Not observed
Fauna : Birds	**Livestock Management** : Not observed
	Irrigation : Yes
	Fishing : Not observed
Amphibian : Not observed	**Cultural Activities** : Not observed
Reptile : Not observed	**Recreational Activity** : Not observed
Mammals : Not observed	**Others Uses** : Not observed

THREATS	
Direct Point Source Pollutants	:Nil
Indirect Point Source Pollutants	: Agri. Runoff
Quantity of Sewage Inflow (Cumecs)	:No
Encroachment	: Agriculture (70%)
Soil Excavation	:Yes
Weeds	: Partial

Lake Name: Thimmasandra *Kere*

Conservation Strategies		
S.No.	**Issues**	**Strategies**
1	Encroachment	Survey by consent Authority and evict the encroachment
2	Soil Excavation	Fence the lake & prohibit the activities











EMPRI Cartography for Thimmasandra *Kere*

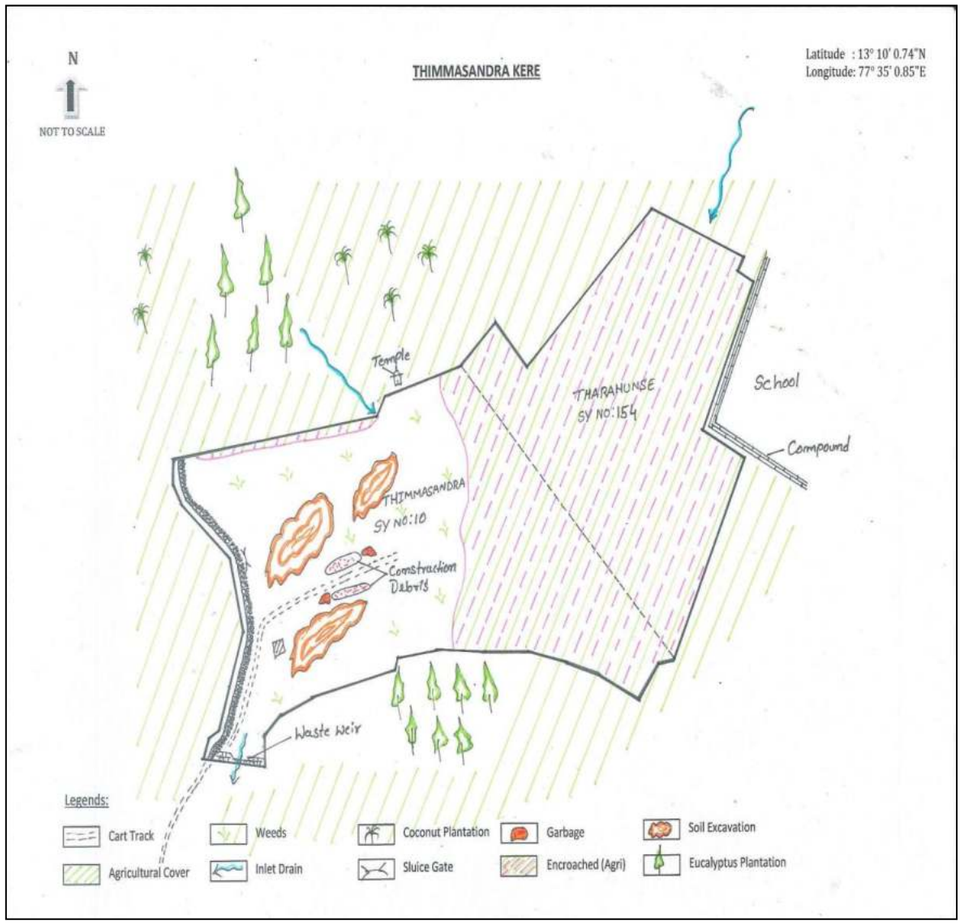

Disclaimer:

- Lake Cartography is for visual purpose only, which describes the features at the time of visit and not to scale.
- Encroachment of lake is only indicative. It needs to be verified with Department of Survey Settlement and Land Records (SSLR), Government of Karnataka.
- This is put out for general information of public at large, so the information is not usable to determine any boundary. Accordingly, the map information is indicative & user shall oneself verify as per prescribed legal procedure the actual boundaries of the survey number. No claim based on this information shall be entertained by the Government or any of its Departments.
- This information is for indicative purpose and is not usable for any legal purposes. Any use by anyone shall be at their own risk and cost.

EMPRI

SSLR Lake Surveyed Maps for Thimmasandra *Kere*

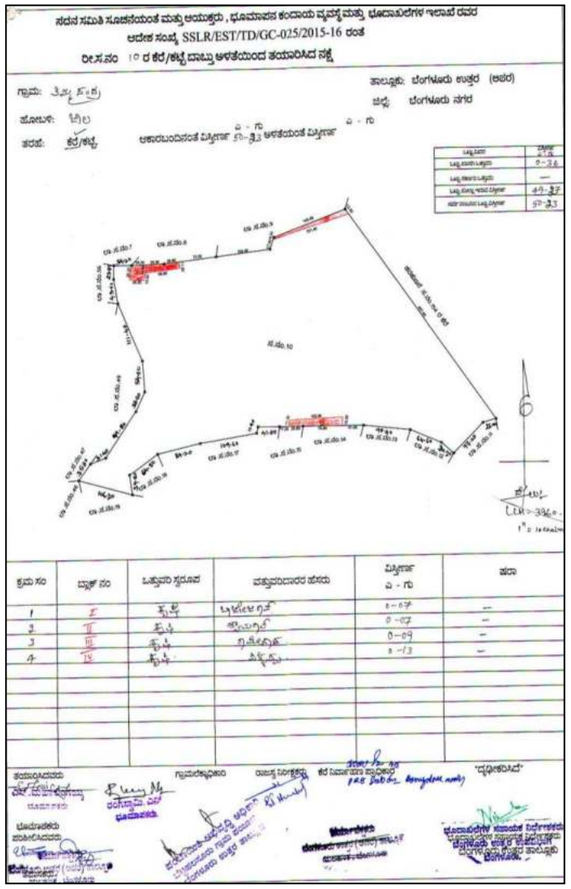

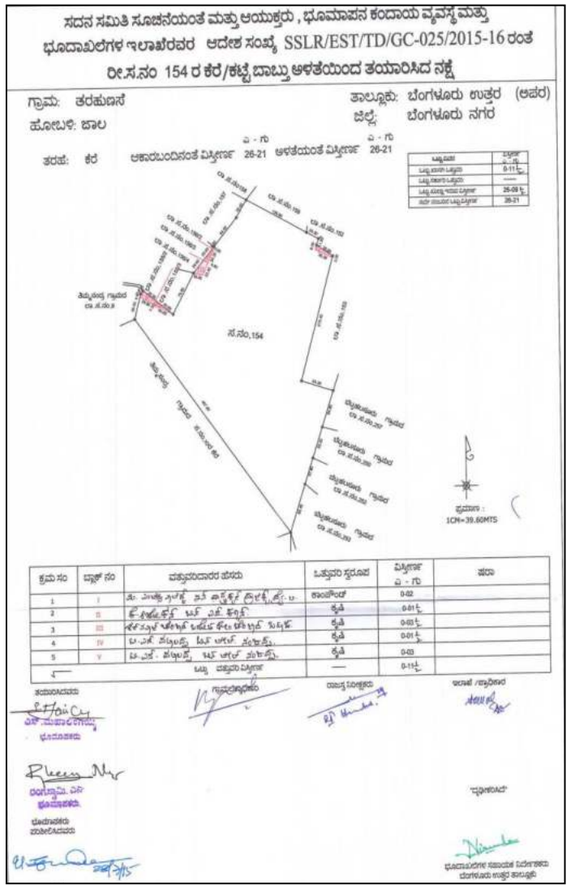

Lake Name: Bilijaji *Kere* **Date of Visit:** 29.07.2015

BASIC INFORMATION				
Other Name : Nil		**EMPRI Code:**BUBNHGblj_kr1-375		**Maximum Depth** (m)**: 3**
District Name: Bengaluru Urban		**MI Tank Reg. No. :**Nil		
Taluk Name: Bengaluru North		**Year of Creation:** ≈1908		**Geographical Coordinates**
Hobli Name: Hesaraghatta		**Year of Rejuvenation :**Nil		**Lat.**13° 07'48.5" N
Village Name	**Survey No.**	**Extent Area (A-G)**	**Source**	**Long.**77°28'06.8"E
Bilijaji	40	30.31	RTC	**Preservation Authority**
Total Extent (A-G)		**30.31**	**-**	BDA

MORPHOLOGY	WATER QUALITY		HYDROLOGY
Elevation(m) : 863	**Temperature** (°C)	27.4	**Status** : Muddy
Inlet Drain : 2	**pH**	7.1	**Type** : Perennial
Waste weir : 1	**Conductivity (µS/cm)**	130	**Source of water** : Rainfall
Sluice gate : 1	**Light Transparency** (m)	0.24	**Upstream water body** : Nil
Fence: Thorny wire by farmer	**TSS** (mg/l)	5	
	TDS (mg/l)	98	
	Turbidity (NTU)	5.5	**Downstream water body :** Arkavathi river
Culverts : Nil	**DO** (mg/l)	4.2	
Check dam : Nil	**BOD** (mg/l)	19.2	
Road : 1 Mud Road	**COD** (mg/l)	80	
Surrounding Area : Agriculture land, Layout & Plantation	**TKN** (mg/l)	7	**Nature of Catchment :** Agriculture
	Phosphate (mg/l)	0.1	
	Total Coliform (MPN/100ml)	170	**Date of Sampling :** 24.11.17

BIOTIC DATA		SOCIO-ECONOMIC VALUE	
Vegetation Cover	: Partial	**Drinking Water**	: Not Observed
Vegetation Type	: Terrestrial	**Washing**	: Not Observed
Aquatic Flora	: Nil	**Bathing**	: Not Observed
Fauna Dragonfly	: Birds, Butterfly &	**Livestock Management**	: Not Observed
		Irrigation	: Yes
		Fishing	: Not Observed
Amphibian	: Not Observed	**Cultural Activities**	: Not Observed
Reptile	: Not Observed	**Recreational Activity**	: Not Observed
Mammals	: Not Observed	**Others Uses**	: Not Observed

THREATS	
Direct Point Source Pollutants	: Dumping of Garbage waste
Indirect Point Source Pollutants	: Agriculture runoff
Quantity of Sewage Inflow (Cumecs**)**	: No
Encroachment	: Agriculture (0.2%)
Soil Excavation	:Yes
Weeds	: Partial(*Ipomea* sp, *Parthenium* sp)

Lake Name: Bilijaji *Kere*

Conservation Strategies		
S.No.	**Issues**	**Strategies**
1	Garbage Dumps	Fence the lake and create awareness
2	Soil excavation	Fence the lake and prohibit the activity

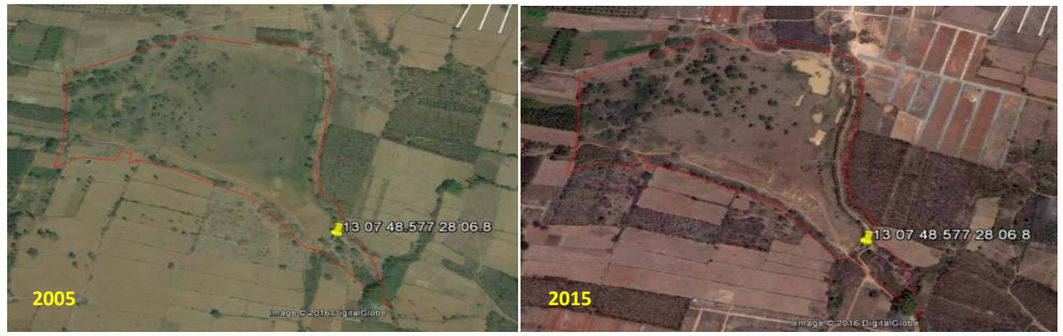







EMPRI Cartography for Bilijaji *Kere*

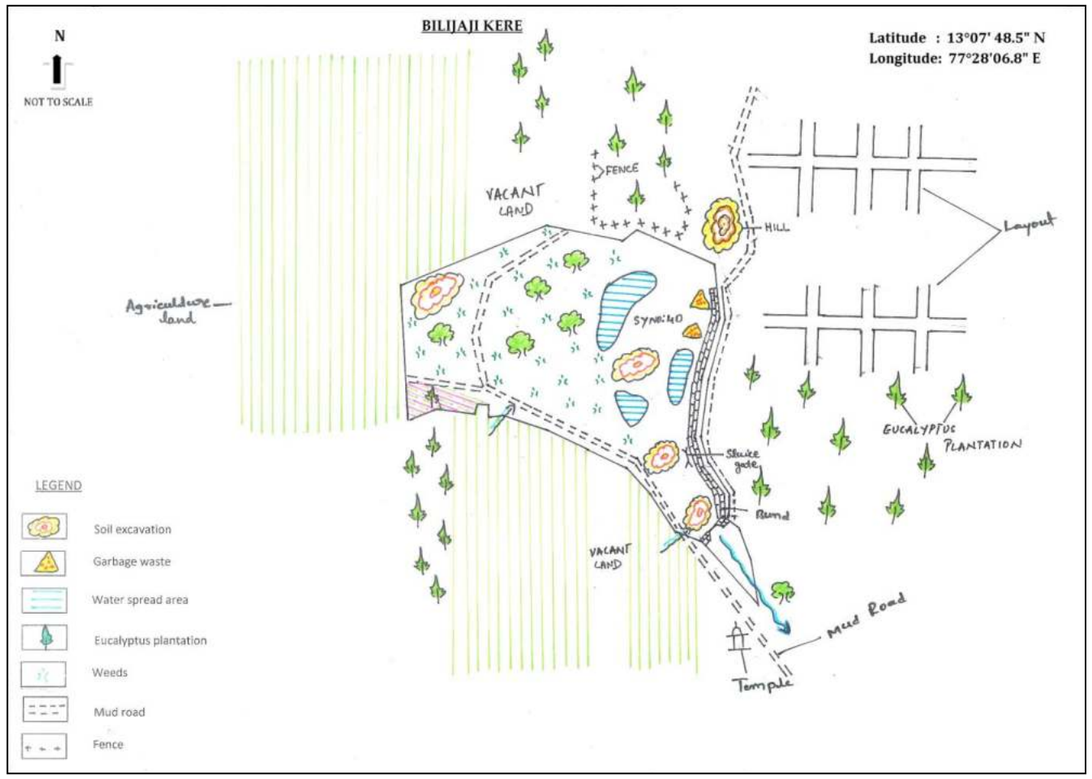

Disclaimer:

- Lake Cartography is for visual purpose only, which describes the features at the time of visit and not to scale.
- Encroachment of lake is only indicative. It needs to be verified with Department of Survey Settlement and Land Records (SSLR), Government of Karnataka.
- This is put out for general information of public at large, so the information is not usable to determine any boundary. Accordingly, the map information is indicative & user shall oneself verify as per prescribed legal procedure the actual boundaries of the survey number. No claim based on this information shall be entertained by the Government or any of its Departments.
- This information is for indicative purpose and is not usable for any legal purposes. Any use by anyone shall be at their own risk and cost.

EMPRI

SSLR Surveyed Map for Bilijaji *Kere*

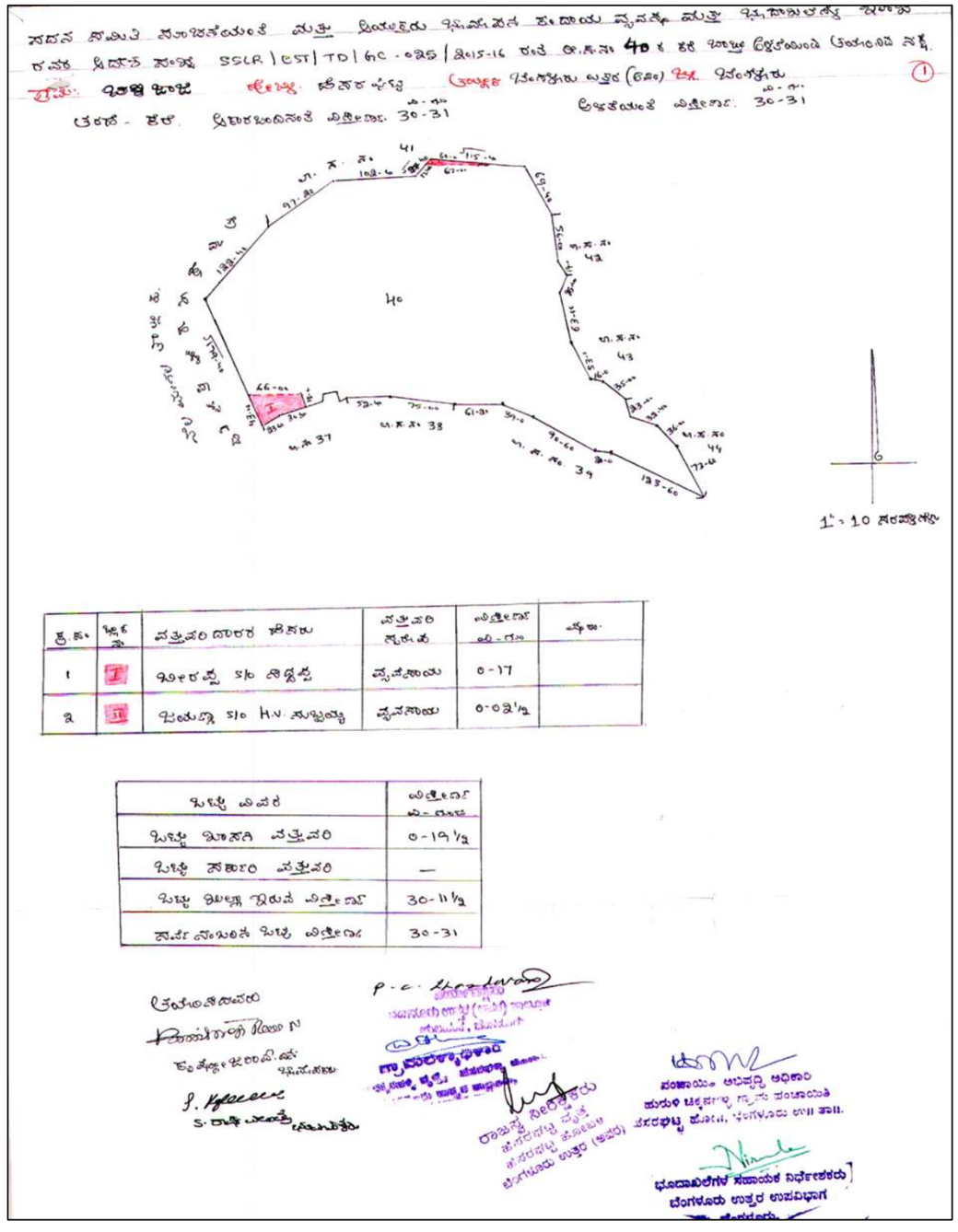

ಕ್ರ.ಸಂ.	ಬ್ಲಾಕ್ ಸಂ.	ವತ್ತುವರಿ ದಾರರ ಹೆಸರು	ವತ್ತುವರಿ ಸ್ವರೂಪ	ವಿಸ್ತೀರ್ಣ ಎ-ಗಂ	ಷರಾ
1	I	ಬೀರಪ್ಪ S/o ಸಿದ್ದಪ್ಪ	ವ್ಯವಸಾಯ	0-17	
2	II	ಜಯಣ್ಣ S/o H.V. ಸುಬ್ಬಯ್ಯ	ವ್ಯವಸಾಯ	0-02½	

ಒಟ್ಟು ವಿವರ	ವಿಸ್ತೀರ್ಣ ಎ-ಗಂ
ಒಟ್ಟು ಖಾಸಗಿ ವತ್ತುವರಿ	0-19½
ಒಟ್ಟು ಸರ್ಕಾರಿ ವತ್ತುವರಿ	—
ಒಟ್ಟು ಖಲ್ಲಾ ಇರುವ ವಿಸ್ತೀರ್ಣ	30-11½
ಸರ್ವೆ ನಂಬರಿನ ಒಟ್ಟು ವಿಸ್ತೀರ್ಣ	30-31

Lake Name: Byalakere *Kere*-1 **Date of Visit:** 15.04.2015

BASIC INFORMATION				
Other Name : Oora Mundina *Kere*		**EMPRI Code:**BUBNHGbyl_kr1-376		**Maximum Depth** (m)**: 3**
District Name: Bengaluru Urban		**MI Tank Reg. No. :** Nil		
Taluk Name: Bengaluru North		**Year of Creation:** ≈1889		**Geographical Coordinates**
Hobli Name: Hesaraghatta		**Year of Rejuvenation :**Nil		**Lat.**13° 06'57.6" N
Village Name	**Survey No.**	**Extent Area (A-G)**	**Source**	**Long.**77°31'32.0"E
Byalakere	147	13.10	RTC	**Preservation Authority**
Total Extent (A-G)		**13.10**	**-**	BDA

MORPHOLOGY	WATER QUALITY		HYDROLOGY
Elevation(m) **:** 889	**Temperature** (°C)	24.7	**Status :** Polluted & muddy
Inlet Drain : 3	**pH**	6.1	**Type :** Perennial
Waste weir : 1	**Conductivity (µS/cm)**	236	**Source of water :** Rain & drain
Sluice gate : 1	**Light Transparency** (m)	UM	**Upstream water body :** NA
Fence: Thorny wire by farmer	**TSS** (mg/l)	103	
	TDS (mg/l)	130	
	Turbidity (NTU)	48.4	**Downstream water body :** Mavallipura *Kere*
Culverts : 1	**DO** (mg/l)	1	
Check dam : Nil	**BOD** (mg/l)	3.8	
Road : 1+1 Mud	**COD** (mg/l)	16	
Surrounding Area: Agriculture, Plantation, settlement, brick factory	**TKN** (mg/l)	7	**Nature of Catchment :** Agriculture area
	Phosphate (mg/l)	0.4	
	Total Coliform (MPN/100ml)	27	UM is Unable to Measure due to Weeds
			Date of Sampling : 24.11.17

BIOTIC DATA		SOCIO-ECONOMIC VALUE	
Vegetation Cover	**:** Partial	**Drinking Water**	**:** Not Observed
Vegetation Type	**:** Growing on Bank	**Washing**	**:** Not Observed
Aquatic Flora	**:** Not Observed	**Bathing**	**:** Not Observed
Fauna	**:** Birds, Butterfly & Dragonfly	**Livestock Management**	**:** Not Observed
		Irrigation	**:**Yes
		Fishing	**:** Not Observed
Amphibian	**:** Not Observed	**Cultural Activities**	**:** Not Observed
Reptile	**:** Not Observed	**Recreational Activity**	**:** Not Observed
Mammals	**:** Not Observed	**Others Uses**	**:** Not Observed

THREATS	
Direct Point Source Pollutants	**:** Dumping of garbage, agriculture waste & Burning of wastes
Indirect Point Source Pollutants	**:** Sewage, agricultural runoff
Quantity of Sewage Inflow (Cumecs)**:**	No flow through Storm water drain
Encroachment	**:** Agriculture (2%)
Soil Excavation	**:** Yes
Weeds	**:** Partial

Lake Name: Byalakere *Kere*-1

Conservation Strategies		
S.No.	**Issues**	**Strategies**
1	Dumping of wastes	Fence the lake and create awareness
2	Sewage inflow	Provide UGD and connect to STP
3	Soil Excavation	Fence the lake and prohibit the activity











EMPRI Cartography for Byalakere *Kere* 1

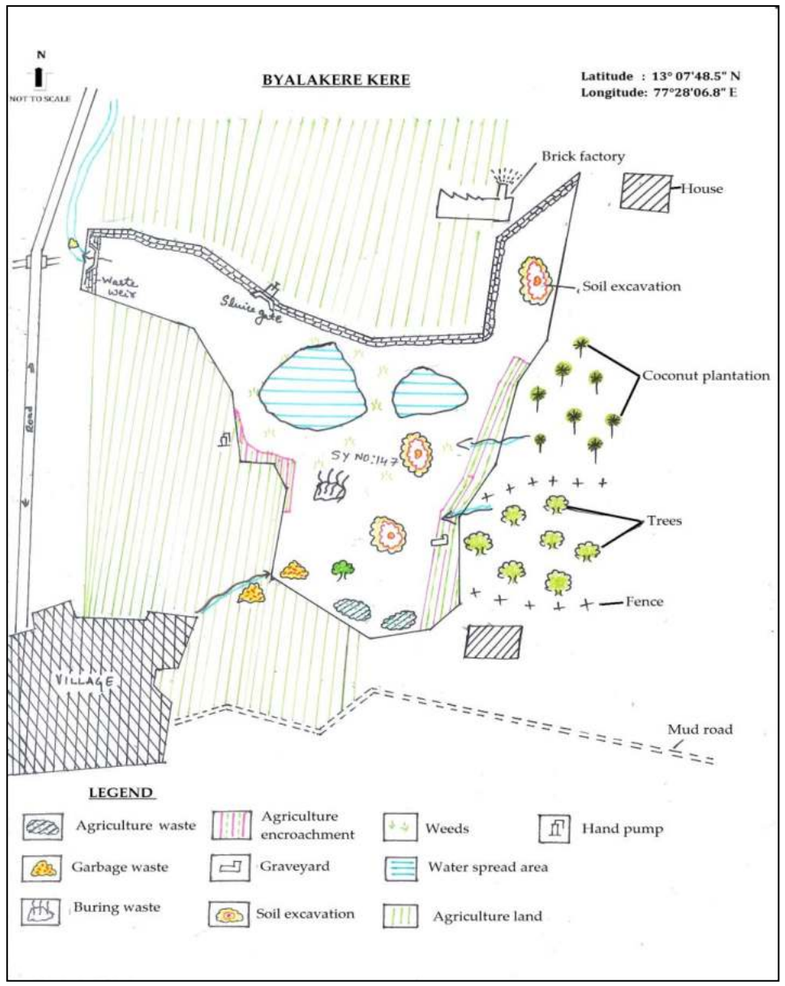

Disclaimer:

- Lake Cartography is for visual purpose only, which describes the features at the time of visit and not to scale.
- Encroachment of lake is only indicative. It needs to be verified with Department of Survey Settlement and Land Records (SSLR), Government of Karnataka.
- This is put out for general information of public at large, so the information is not usable to determine any boundary. Accordingly, the map information is indicative & user shall oneself verify as per prescribed legal procedure the actual boundaries of the survey number. No claim based on this information shall be entertained by the Government or any of its Departments.
- This information is for indicative purpose and is not usable for any legal purposes. Any use by anyone shall be at their own risk and cost.

EMPRI

SSLR Surveyed Map for Byalakere *Kere* 1



Lake Name: Byalakere Govt. *Kere* **Date of Visit:** 15.04.2015

BASIC INFORMATION				
Other Name : Kadegere *Kere*		**EMPRI Code:**BUBNHGbyl_kr2-377		**Maximum Depth** (m): **3.5**
District Name: Bengaluru Urban		**MI Tank Reg. No. :**Nil		
Taluk Name: Bengaluru North		**Year of Creation:** ≈1889		**Geographical Coordinates**
Hobli Name: Hesaraghatta		**Year of Rejuvenation :**Nil		**Lat.**13° 06'43.7" N
Village Name	**Survey No.**	**Extent Area (A-G)**	**Source**	**Long.**77°31'52.6"E
Byalakere	16	19.02	RTC	**Preservation Authority**
Total Extent (A-G)		19.02	-	BDA

MORPHOLOGY	WATER QUALITY		HYDROLOGY
Elevation(m) : 899	**Temperature** (°C)	27.4	**Status** : Muddy
Inlet Drain : 2	**pH**	6.5	**Type** : Perennial
Waste weir : 1	**Conductivity (µS/cm)**	247	**Source of water :** Rainfall
Sluice gate :1	**Light Transparency** (m)	0.21	**Upstream water body** : Nil
Fence :Nil	**TSS** (mg/l)	134	
	TDS (mg/l)	180	
	Turbidity (NTU)	11.2	**Downstream water body:** Nil
Culverts :Nil	**DO** (mg/l)	6.8	
Check dam :Nil	**BOD** (mg/l)	3.8	
Road : 1+1Mud	**COD** (mg/l)	16	
Surrounding Area: Agriculture Layout & Plantation	**TKN** (mg/l)	7	**Nature of Catchment :** Urban
	Phosphate (mg/l)	0.1	
	Total Coliform (MPN/100ml)	50	**Date of Sampling :** 24.11.17

BIOTIC DATA		SOCIO-ECONOMIC VALUE	
Vegetation Cover	:Partial	**Drinking Water**	: Not Observed
Vegetation Type	: Growing on Bank	**Washing**	: Yes
Aquatic Flora	: Not Observed	**Bathing**	: Yes
Fauna Dragonflies	: Birds, Butterflies &	**Livestock Management**	: Not Observed
		Irrigation	:Yes
		Fishing	: Not Observed
Amphibian	: Not Observed	**Cultural Activities**	: Not Observed
Reptile	: Not Observed	**Recreational Activity**	: Not Observed
Mammals	: Not Observed	**Others Uses**	: Not Observed

THREATS	
Direct Point Source Pollutants	: Dumping of garbage , Construction Debris & burning of wastes
Indirect Point Source Pollutants	: Agriculture runoff
Quantity of Sewage Inflow (Cumecs)	: No
Encroachment	: Nil
Soil Excavation	: Yes
Weeds	: Partial (*Ipomea* sp, *Parthenium* sp)

Lake Name: Byalakere Govt. *Kere*

Conservation Strategies		
S.No.	**Issues**	**Strategies**
1	Waste dumping	Fence the lake and create awareness
2	Soil Excavation	Fence the lake and prohibit the activity















EMPRI Cartography for Byalakere Govt. *Kere*

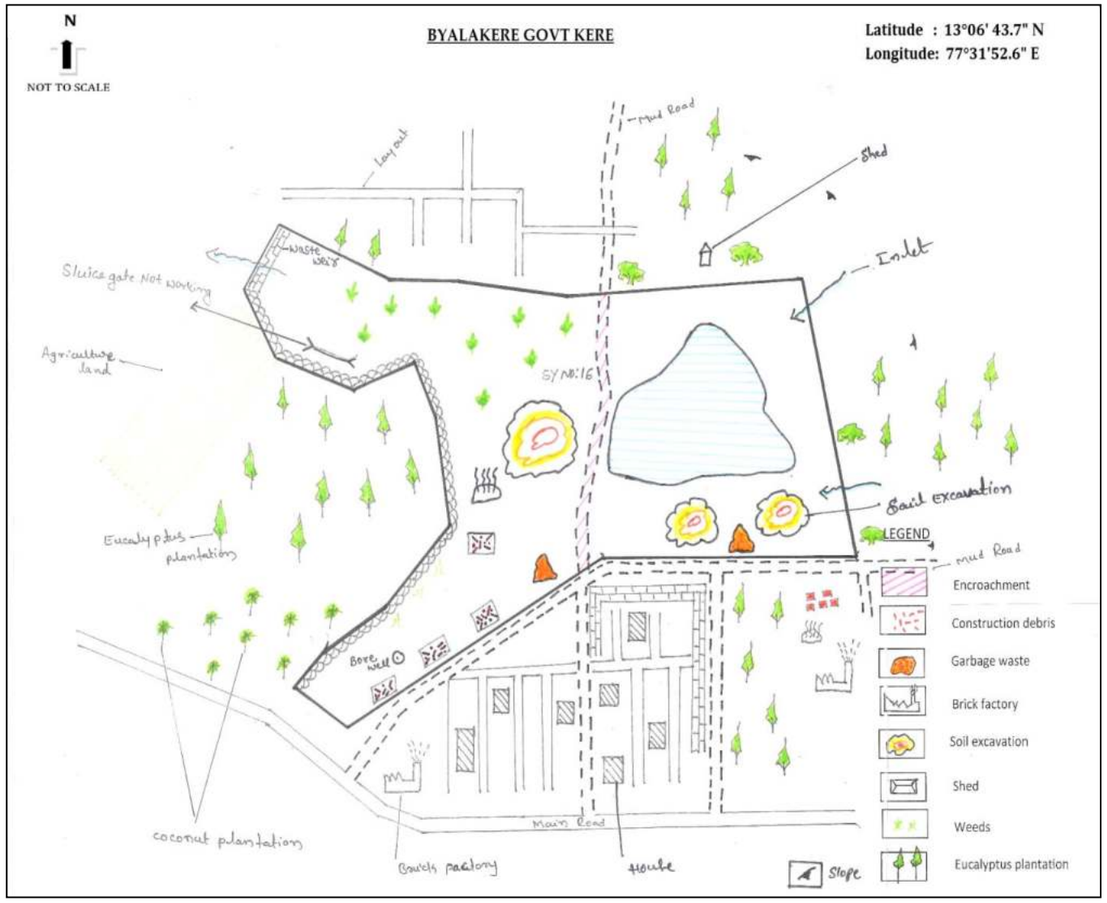

Disclaimer:

- Lake Cartography is for visual purpose only, which describes the features at the time of visit and not to scale.
- Encroachment of lake is only indicative. It needs to be verified with Department of Survey Settlement and Land Records (SSLR), Government of Karnataka.
- This is put out for general information of public at large, so the information is not usable to determine any boundary. Accordingly, the map information is indicative & user shall oneself verify as per prescribed legal procedure the actual boundaries of the survey number. No claim based on this information shall be entertained by the Government or any of its Departments.
- This information is for indicative purpose and is not usable for any legal purposes. Any use by anyone shall be at their own risk and cost.

EMPRI

SSLR Surveyed Map for Byalakere Govt. *Kere*



Lake Name: Guni Agrahara *Kere*-1 **Date of Visit:** 17.04.2015

BASIC INFORMATION				
Other Name : Talekere		**EMPRI Code:** BUBNHGgna_kr1-378		**Maximum Depth** (m)**: 3**
District Name: Bengaluru Urban		**MI Tank Reg. No.:** Nil		
Taluk Name: Bengaluru North		**Year of Creation:** ≈1957		**Geographical Coordinates**
Hobli Name: Hesaraghatta		**Year of Rejuvenation :**Nil		**Lat.**13° 05'56.8" N
Village Name	**Survey No.**	**Extent Area (A-G)**	**Source**	**Long.**77°31'35.5"E
Guniagrahara	16	18.23	RTC	**Preservation Authority**
Total Extent (A-G)		**18.23**	**-**	BDA

MORPHOLOGY	WATER QUALITY		HYDROLOGY
Elevation(m) **:** 886	**Temperature** (°C)	29.2	**Status :** Polluted & Muddy
Inlet Drain : 3	**pH**	6.7	**Type :** Perennial
Waste weir : 1	**Conductivity** (µS/cm)	203	**Source of water :** Rain & drain fed
Sluice gate : 1	**Light Transparency** (m)	0.14	
Fence : Complete Thorny wire	**TSS** (mg/l)	266	**Upstream water body :** Nil
	TDS (mg/l)	166	
	Turbidity (NTU)	14.8	**Downstream water body :** Nil
Culverts : Nil	**DO** (mg/l)	4.2	
Check dam : Nil	**BOD** (mg/l)	3.8	
Road : 1	**COD** (mg/l)	16	
Surrounding Area: Agriculture land, Settlement & Plantation	**TKN** (mg/l)	7	**Nature of Catchment :** Urban
	Phosphate (mg/l)	ND	
	Total Coliform (MPN/100ml)	50	ND is for Not Detected
			Date of Sampling : 24.11.17

BIOTIC DATA		SOCIO-ECONOMIC VALUE	
Vegetation Cover : Partial		**Drinking Water**	**:**Not Observed
Vegetation Type : Not Observed		**Washing**	**:**Not Observed
Aquatic Flora : Not Observed		**Bathing**	**:**Not Observed
Fauna : Birds, Butterflies & Dragonflies		**Livestock Management**	**:**Yes
		Irrigation	**:**Yes
		Fishing	**:**Not Observed
Amphibian : Not Observed		**Cultural Activities**	**:**Not Observed
Reptile : Not Observed		**Recreational Activity**	**:**Not Observed
Mammals : Not Observed		**Others Uses**	**:** Not Observed

THREATS	
Direct Point Source Pollutants	**:** Dumping of Construction debris, garbage & ash
Indirect Point Source Pollutants	**:** Sewage
Quantity of Sewage Inflow (Cumecs)	**:** No flow through Storm water drain
Encroachment	**:** Agriculture (1.5%)
Soil Excavation	**:** Yes
Weeds	**:** Partial (*Ipomea* sp, *Parthenium* sp)

Lake Name: Guni Agrahara *Kere*-1

Conservation Strategies		
S.No.	**Issues**	**Strategies**
1	Dumping of wastes	Create awareness among the public
2	Soil Excavation	Prohibit the activity
3	Encroachment	Survey by the consent Authority & evict the encroachment






Lake view


C&D, Burned waste


Soil excavation

EMPRI Cartography for Guniagrahara *Kere*-1

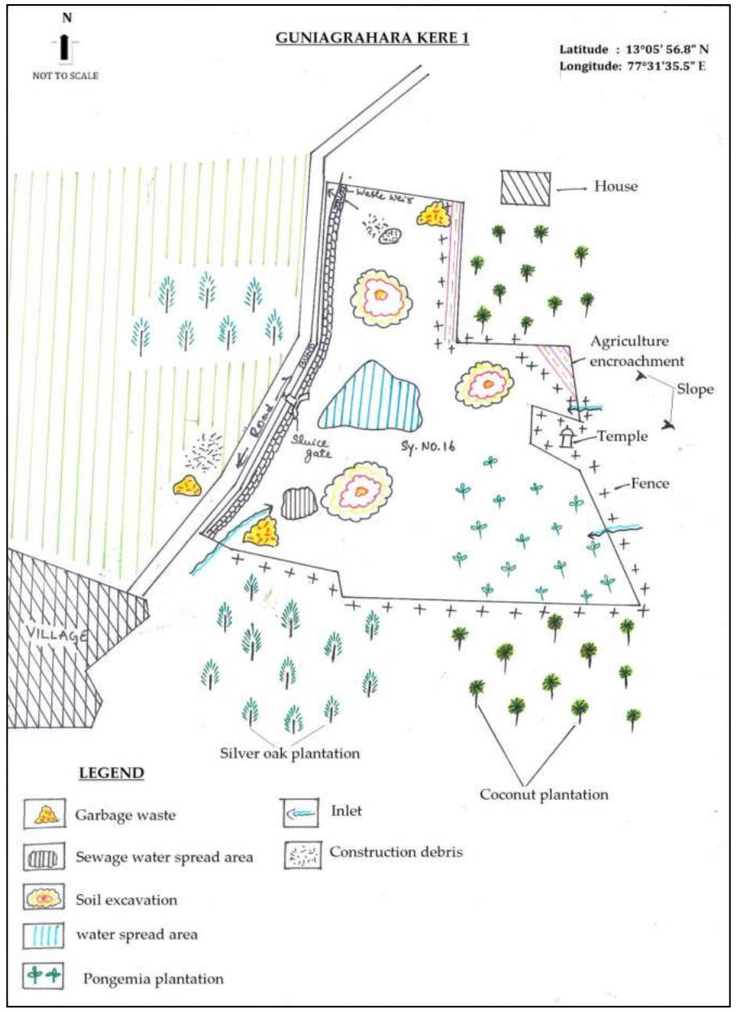

Disclaimer:

- Lake Cartography is for visual purpose only, which describes the features at the time of visit and not to scale.
- Encroachment of lake is only indicative. It needs to be verified with Department of Survey Settlement and Land Records (SSLR), Government of Karnataka.
- This is put out for general information of public at large, so the information is not usable to determine any boundary. Accordingly, the map information is indicative & user shall oneself verify as per prescribed legal procedure the actual boundaries of the survey number. No claim based on this information shall be entertained by the Government or any of its Departments.
- This information is for indicative purpose and is not usable for any legal purposes. Any use by anyone shall be at their own risk and cost.

EMPRI

SSLR Surveyed Map for Guniagrahara *Kere* -1

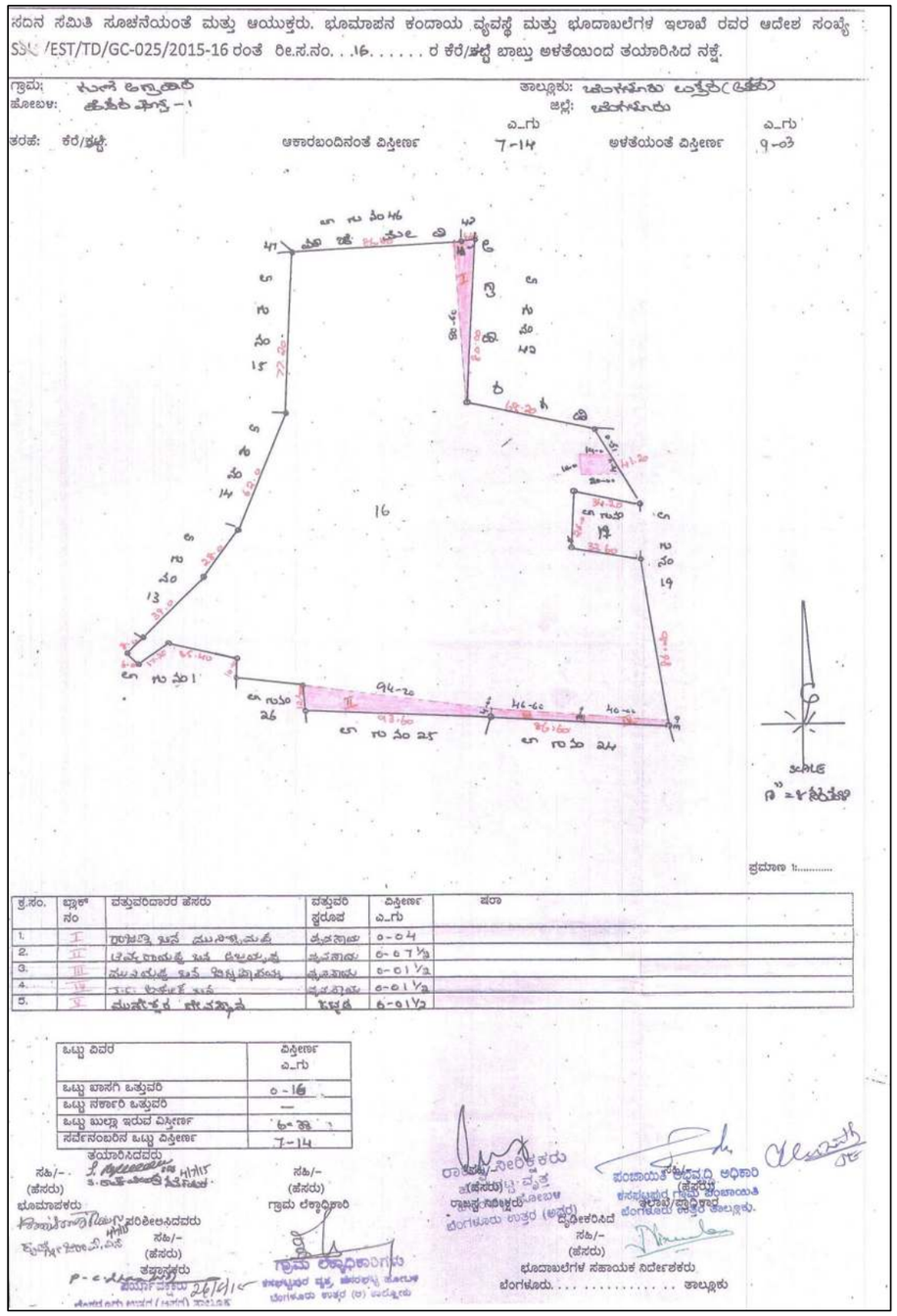

Lake Name: Guni Agrahara *Kere* 2 **Date of Visit:** 17.04.2015

BASIC INFORMATION				
Other Name :NA	**EMPRI Code:** BUBNHGgna_kr3-380			**Maximum Depth** (m): Disused
District Name: Bengaluru Urban	**MI Tank Reg. No.:** NA			
Taluk Name: Bengaluru North	**Year of Creation:** ≈1957			**Geographical Coordinates**
Hobli Name: Hesaraghatta	**Year of Rejuvenation** :NA			**Lat.**13°05'38.4"**N**
Village Name	**Survey No.**	**Extent Area (A-G)**	**Source**	**Long.**77°31'14.7"**E**
Guni Agrahara	34	11.13	RTC	**Preservation Authority**
Total Extent (A-G)		11.13	-	BDA

MORPHOLOGY	WATER QUALITY	HYDROLOGY
Elevation(m) : 888	**Temperature** (°C) : NA	**Status** : Disused
Inlet Drain : NA	**pH** : NA	**Type** : NA
Waste weir : NA	**Conductivity** (µS/cm) : NA	**Source of water** : NA
Sluice gate : NA	**Light Transparency** (m) : NA	**Upstream water body** : NA
Fence : NA	**TSS** (mg/l) : NA	
	TDS (mg/l) : NA	
	Turbidity (NTU) : NA	**Downstream water body:** NA
Culverts : NA	**DO** (mg/l) : NA	
Check dam : NA	**BOD** (mg/l) : NA	
Road : NA	**COD** (mg/l) : NA	
Surrounding Area: Agricultural land, layout	**TKN** (mg/l) : NA	**Nature of Catchment** : Urban
	Phosphate (mg/l) : NA	
	Total Coliform (MPN/100ml): NA	
	NA is Not Applicable	**Date of Sampling :** NA

BIOTIC DATA	SOCIO-ECONOMIC VALUE
Vegetation Cover : NA	**Drinking Water** : NA
Vegetation Type : NA	**Washing** : NA
Aquatic Flora : NA	**Bathing** : NA
Fauna : NA	**Livestock Management** : NA
	Irrigation : NA
	Fishing : NA
Amphibian : NA	**Cultural Activities** : NA
Reptile : NA	**Recreational Activity** : NA
Mammals : NA	**Others Uses** : NA

THREATS	
Direct Point Source Pollutants	: NA
Indirect Point Source Pollutants	: NA
Quantity of Sewage Inflow (Cumecs)	: NA
Encroachment	: NA
Soil Excavation	: NA
Weeds	: NA

Lake Name: Guni Agrahara *Kere* 2

Conservation Strategies		
S.No.	**Issues**	**Strategies**
-	-	-







EMPRI Cartography for Guni Agrahara *Kere* 2

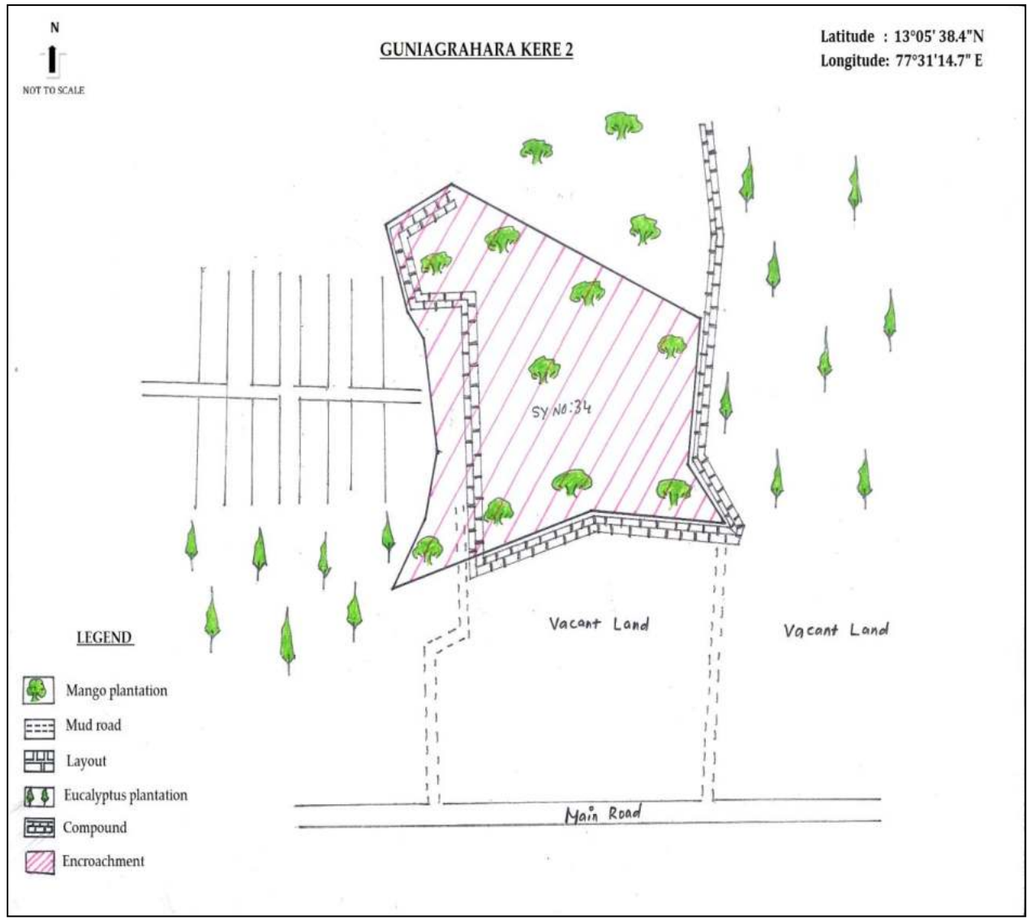

Disclaimer:

- Lake Cartography is for visual purpose only, which describes the features at the time of visit and not to scale.
- Encroachment of lake is only indicative. It needs to be verified with Department of Survey Settlement and Land Records (SSLR), Government of Karnataka.
- This is put out for general information of public at large, so the information is not usable to determine any boundary. Accordingly, the map information is indicative & user shall oneself verify as per prescribed legal procedure the actual boundaries of the survey number. No claim based on this information shall be entertained by the Government or any of its Departments.
- This information is for indicative purpose and is not usable for any legal purposes. Any use by anyone shall be at their own risk and cost.

EMPRI

SSLR Surveyed Map for Guni Agrahara *Kere* 2

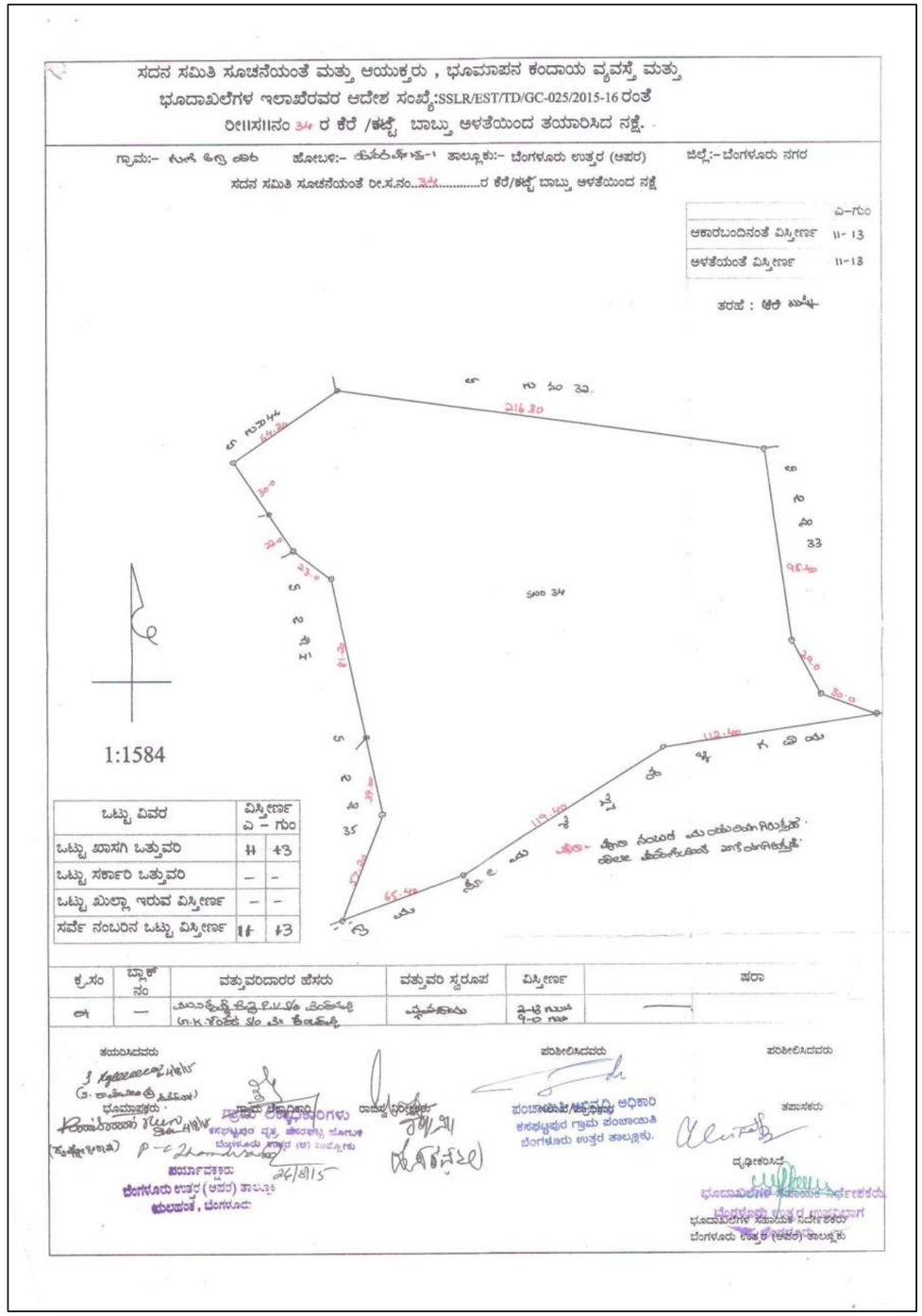

Lake Name: Huralichikkanahalli *Kere* **Date of Visit:** 28.03.2015

BASIC INFORMATION				
Other Name : Mallikere		**EMPRI Code:** BUBNHGhck_kr1-381		**Maximum Depth** (m)**: 3**
District Name: Bengaluru Urban		**MI Tank Reg. No.:** Nil		
Taluk Name: Bengaluru North		**Year of Creation:** ≈1919		**Geographical Coordinates**
Hobli Name: Hesaraghatta		**Year of Rejuvenation :**Nil		**Lat.**13° 07'00.0" N
Village Name	**Survey No.**	**Extent Area(A-G)**	**Source**	**Long.**77°29'31.5"E
Huralichikkanahalli	88	19.35		
Kodagithirumalapura	32	3.18	RTC	**Preservation Authority**
Total Extent (A-G)		**23.13**	**-**	BDA

MORPHOLOGY	WATER QUALITY		HYDROLOGY
Elevation(m) **:** 864	**Temperature** (°C)	27.2	**Status :** Muddy
Inlet Drain : 2	**pH**	6.3	**Type :** Perennial
Waste weir : 1	**Conductivity** (µS/cm)	66	**Source of water :** Rain
Sluice gate : 1	**Light Transparency** (m)	0.18	**Upstream water body :** Kasaghattapura lake-2
Fence: Partial Thorny wire	**TSS** (mg/l)	44	
	TDS (mg/l)	48	
	Turbidity (NTU)	36.9	**Downstream water body :** Arkavathi river
Culverts : Nil	**DO** (mg/l)	4.4	
Check dam : Nil	**BOD** (mg/l)	7.7	
Road : 1Mud	**COD** (mg/l)	32	**Nature of Catchment :** Urban
Surrounding Area: layout, Agricultural land & plantation	**TKN** (mg/l)	7	
	Phosphate (mg/l)	0.1	
	Total Coliform (MPN/100ml)	>1600	**Date of Sampling :** 24.11.17

BIOTIC DATA	SOCIO-ECONOMIC VALUE
Vegetation Cover : Partial	**Drinking Water :** Not Observed
Vegetation Type : Growing on Bank	**Washing :** Not Observed
Aquatic Flora : Not Observed	**Bathing :** Not Observed
Fauna : Birds, Butterflies & Dragonflies	**Livestock Management :** Not Observed
	Irrigation : Yes
	Fishing : Not Observed
Amphibian : Not Observed	**Cultural Activities :** Not Observed
Reptile : Not Observed	**Recreational Activity :** Not Observed
Mammals : Not Observed	**Others Uses :** Not Observed

THREATS	
Direct Point Source Pollutants	**:** Nil
Indirect Point Source Pollutants	**:** Agri. Runoff
Quantity of Sewage Inflow (Cumecs)	**:** No
Encroachment	**:** Nil
Soil Excavation	**:** Yes
Weeds	**:** Partial

Lake Name: Huralichikkanahalli *Kere*

Conservation Strategies		
S.No.	**Issues**	**Strategies**
1	Soil Excavation	Fence the lake and prohibit the activity











EMPRI Cartography for Huralichikkanahalli *Kere*



Disclaimer:

- Lake Cartography is for visual purpose only, which describes the features at the time of visit and not to scale.
- Encroachment of lake is only indicative. It needs to be verified with Department of Survey Settlement and Land Records (SSLR), Government of Karnataka.
- This is put out for general information of public at large, so the information is not usable to determine any boundary. Accordingly, the map information is indicative & user shall oneself verify as per prescribed legal procedure the actual boundaries of the survey number. No claim based on this information shall be entertained by the Government or any of its Departments.
- This information is for indicative purpose and is not usable for any legal purposes. Any use by anyone shall be at their own risk and cost.

SSLR Surveyed Map for Huralichikkanahalli *Kere*

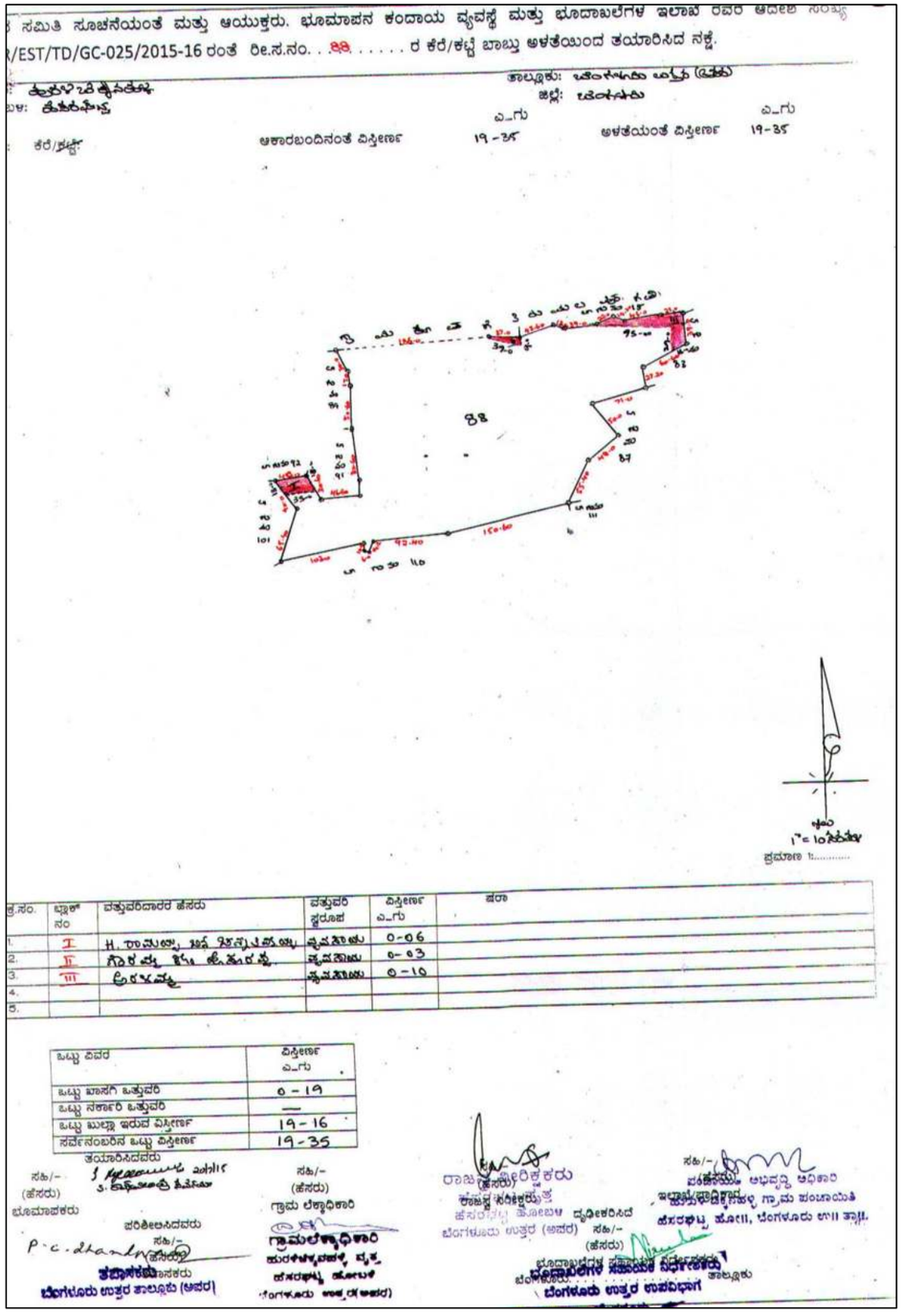

EMPRI

Lake Name: Ivarakandapura *Kere* **Date of Visit:** 22.4.2015

BASIC INFORMATION			
Other Name : Nil	**EMPRI Code:** BUBNHGikp_kr1-383		**Maximum Depth** (m)**: 4**
District Name: Bengaluru Urban	**MI Tank Reg. No. :**Nil		
Taluk Name: Bengaluru North	**Year of Creation:** ≈1964		**Geographical Coordinates**
Hobli Name: Hesaraghatta	**Year of Rejuvenation :**Nil		
Village Name	**Survey No.**	**Extent Area (A-G)**	**Source**
Ivarakandapura	24	124.20	SSLR
Shivakote	115	16.36	RTC
Total Extent (A-G)		**141.16**	**-**

MORPHOLOGY	WATERQUALITY		HYDROLOGY
Elevation(m) :864	**Temperature** (°C)	30.9	**Status** : Muddy
Inlet Drain :5	**pH**	7.7	**Type** : Perennial
Waste weir :1	**Conductivity** (µS/cm)	140	**Source of water :** Rain
Sluice gate :Nil	**Light Transparency** (m)	0.08	**Upstream water body :** Kalenahalli lake, Mavallipura kere-5
Fence : Throny wire & wall	**TSS**(mg/l)	328	
	TDS (mg/l)	102	
	Turbidity (NTU)	102.5	**Downstream water body :** Arkavathi river
Culverts :4	**DO** (mg/l)	8	
Check dam :Nil	**BOD** (mg/l)	15.4	
Road :1Mud	**COD** (mg/l)	64	**Nature of Catchment :** Agriculture
Surrounding Area: Agriculture, settlement, plantation, poultry	**TKN** (mg/l)	10	
	Phosphate (mg/l)	0.5	
	Total Coliform (MPN/100ml)	110	**Date of Sampling :** 24.11.17

BIOTIC DATA	SOCIO-ECONOMIC VALUE
Vegetation Cover : Partial	**Drinking Water** : Not Observed
Vegetation Type : Growing on Bank	**Washing** : Not Observed
Aquatic Flora : Not Observed	**Bathing** : Not Observed
Fauna : Birds, Butterflies & Dragonflies	**Livestock Management** : Not Observed
	Irrigation :Yes
	Fishing : Not Observed
Amphibian : Not Observed	**Cultural Activities** : Not Observed
Reptile : Not Observed	**Recreational Activity** : Not Observed
Mammals : Not Observed	**Others Uses** : Not Observed

THREATS	
Direct Point Source Pollutants	: Dumping of garbage
Indirect Point Source Pollutants	: Agri. Runoff
Quantity of Sewage Inflow (Cumecs**)**	: No
Encroachment	: Plantation (1%)
Soil Excavation	: Yes
Weeds	: Partial

Lake Name: Ivarakandapura *Kere*

Conservation Strategies		
S.No.	**Issues**	**Strategies**
1	Soil Excavation	Fence the lake and prohibit the activities
2	Garbage Dumping	Fence the lake and create awareness











EMPRI Cartography for Ivarakandapura *Kere*

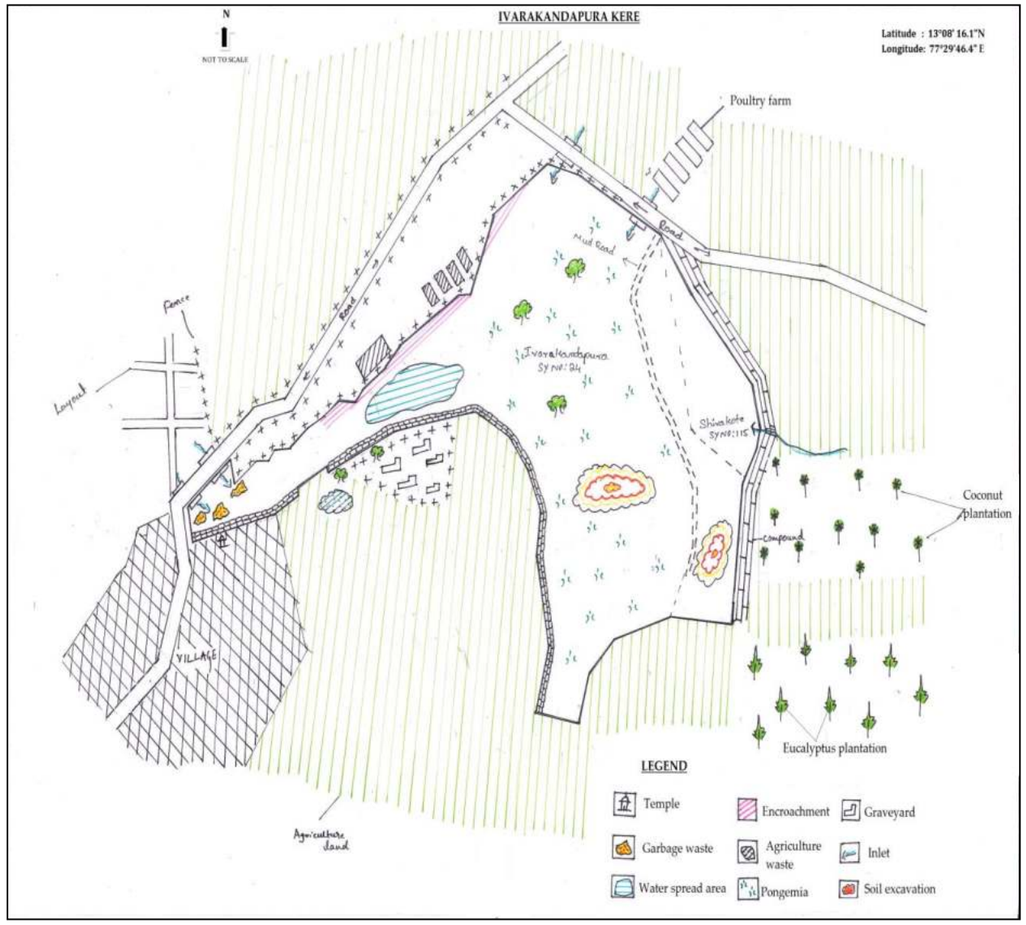

Disclaimer:

- Lake Cartography is for visual purpose only, which describes the features at the time of visit and not to scale.
- Encroachment of lake is only indicative. It needs to be verified with Department of Survey Settlement and Land Records (SSLR), Government of Karnataka.
- This is put out for general information of public at large, so the information is not usable to determine any boundary. Accordingly, the map information is indicative & user shall oneself verify as per prescribed legal procedure the actual boundaries of the survey number. No claim based on this information shall be entertained by the Government or any of its Departments.
- This information is for indicative purpose and is not usable for any legal purposes. Any use by anyone shall be at their own risk and cost.

EMPRI

SSLR Surveyed Map for Ivarakandapura *Kere*

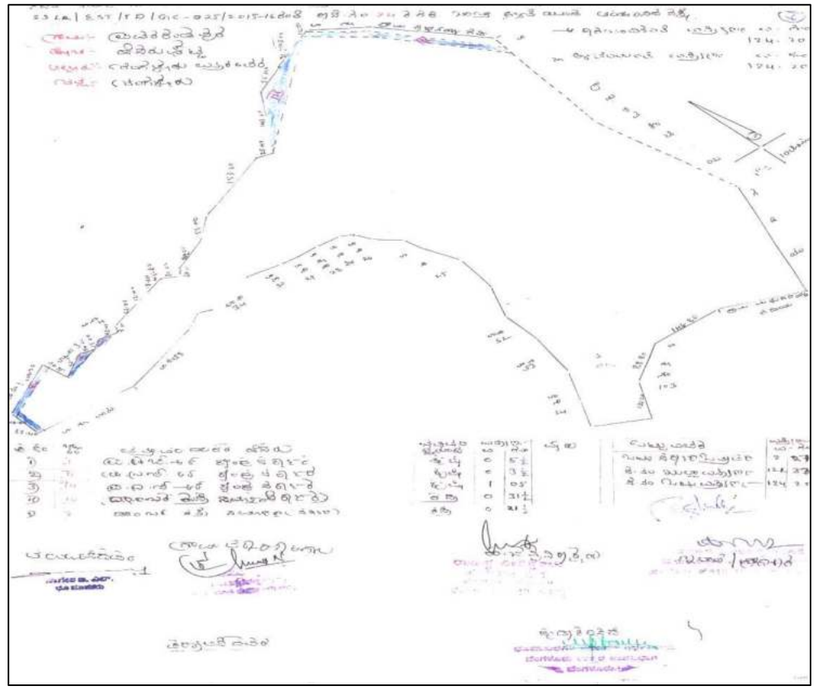

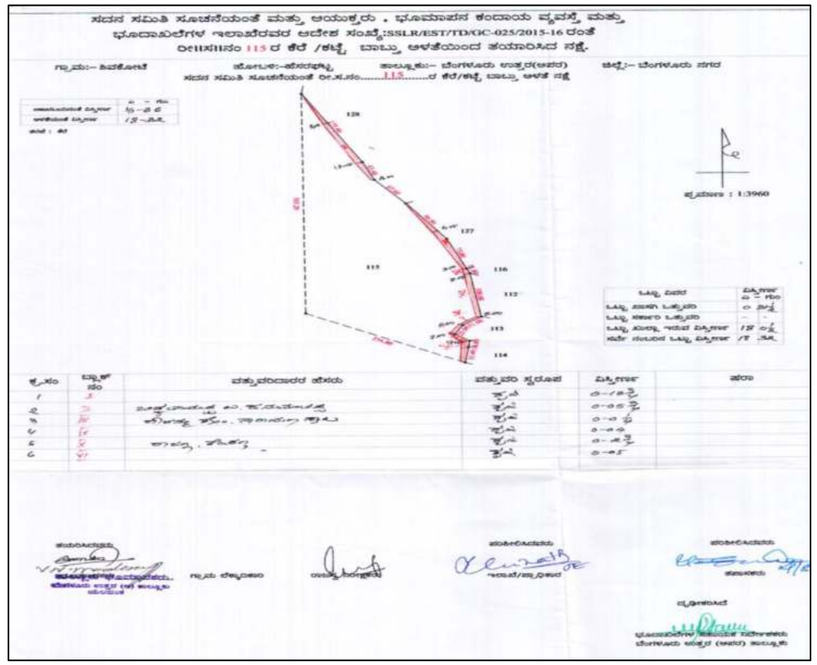

Lake Name: Ittagalapura Lake *1* **Date of Visit:** 28.10.2014

BASIC INFORMATION				
Other Name : Pappayanna *Kunte*	**EMPRI Code:** BUBNHGitg_kr1-384			**Maximum Depth** (m)**: 4**
District Name: Bengaluru Urban	**MI Tank Reg. No. :**Nil			
Taluk Name: Bengaluru North	**Year of Creation:** ≈ 1957			**Geographical Coordinates**
Hobli Name: Hesaraghatta	**Year of Rejuvenation :** Nil			
Village Name	**Survey No.**	**Extent Area (A-G)**	**Source**	**Lat.** 13°10' 10.8" **N**
Ittagalapura	20/1	1.00	RTC	**Long.**77°32'58.9" **E**
	20/2	3.11		**Preservation Authority**
	20/3	0.17		BDA
Total Extent (A-G)		**4.28**	**-**	

MORPHOLOGY	WATER QUALITY		HYDROLOGY
Elevation(m) : 930	**Temperature** (°C)	28.5	**Status** : Muddy
Inlet Drain : 1	**pH**	7	**Type** : Seasonal
Waste weir :Nil	**Conductivity(µS/cm)**	104	**Source of water** : Rainfall
Sluice gate :Nil	**Light Transparency** (m)	0.04	**Upstream water body** : Nil
Fence : Nil	**TSS** (mg/l)	13	
	TDS (mg/l)	60	
	Turbidity (NTU)	332.5	**Downstream water body** : Nil
Culverts : Nil	**DO** (mg/l)	3.8	
Check dam : Nil	**BOD** (mg/l)	3.8	
Road : 2	**COD** (mg/l)	16	**Nature of Catchment** : Agriculture area
Surrounding Area: Agriculture land, layout & road	**TKN** (mg/l)	9	
	Phosphate (mg/l)	0.1	
	Total Coliform (MPN/100ml)	>1600	**Date of Sampling :** 28.11.17

BIOTIC DATA		SOCIO-ECONOMIC VALUE	
Vegetation Cover	: Partial	**Drinking Water**	: Not Observed
Vegetation Type	: Growing on Bank	**Washing**	: Not Observed
Aquatic Flora	: Nil	**Bathing**	: Not Observed
Fauna	: Birds	**Livestock Management**	: Not Observed
		Irrigation	: Yes
		Fishing	: Not Observed
Amphibian	: Not Observed	**Cultural Activities**	:Yes (Religious activity)
Reptile	: Not Observed	**Recreational Activity**	: Not Observed
Mammals	: Not Observed	**Others Uses**	: Not Observed

THREATS	
Direct Point Source Pollutants	: Nil
Indirect Point Source Pollutants	: Nil
Quantity of Sewage Inflow (Cumecs**)**	: No
Encroachment	: Nil
Soil Excavation	: Nil
Weeds	: Partial

Lake Name: Ittagalapura Lake *1*

Conservation Strategies		
S.No.	**Issues**	**Strategies**
-	-	-






Lake View


Religious activity


Inlet

EMPRI Cartography for Ittagalapura Lake *1*

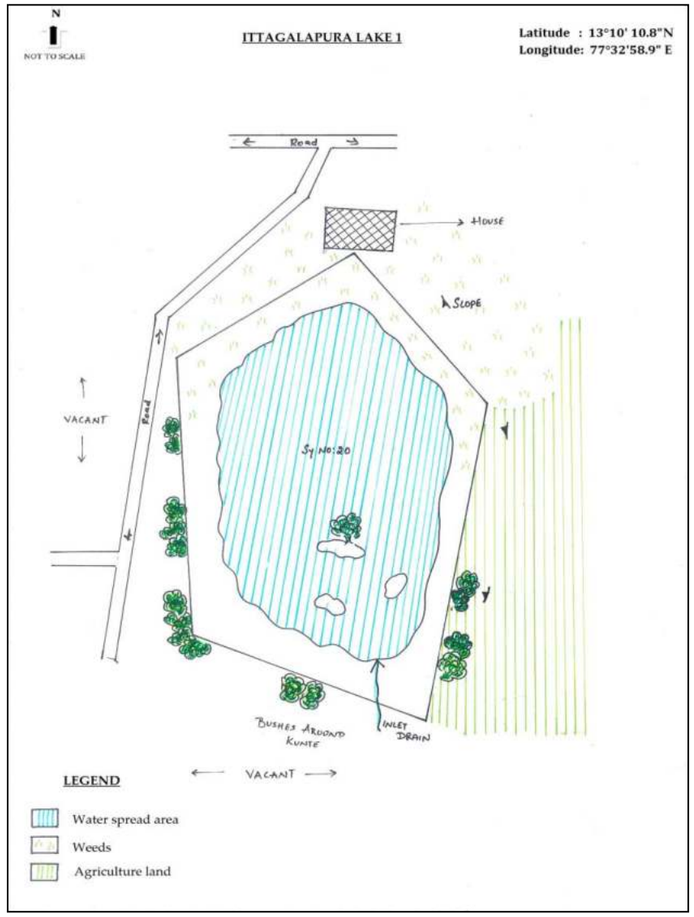

Ittagalapura Lake *1* in **Village Map**

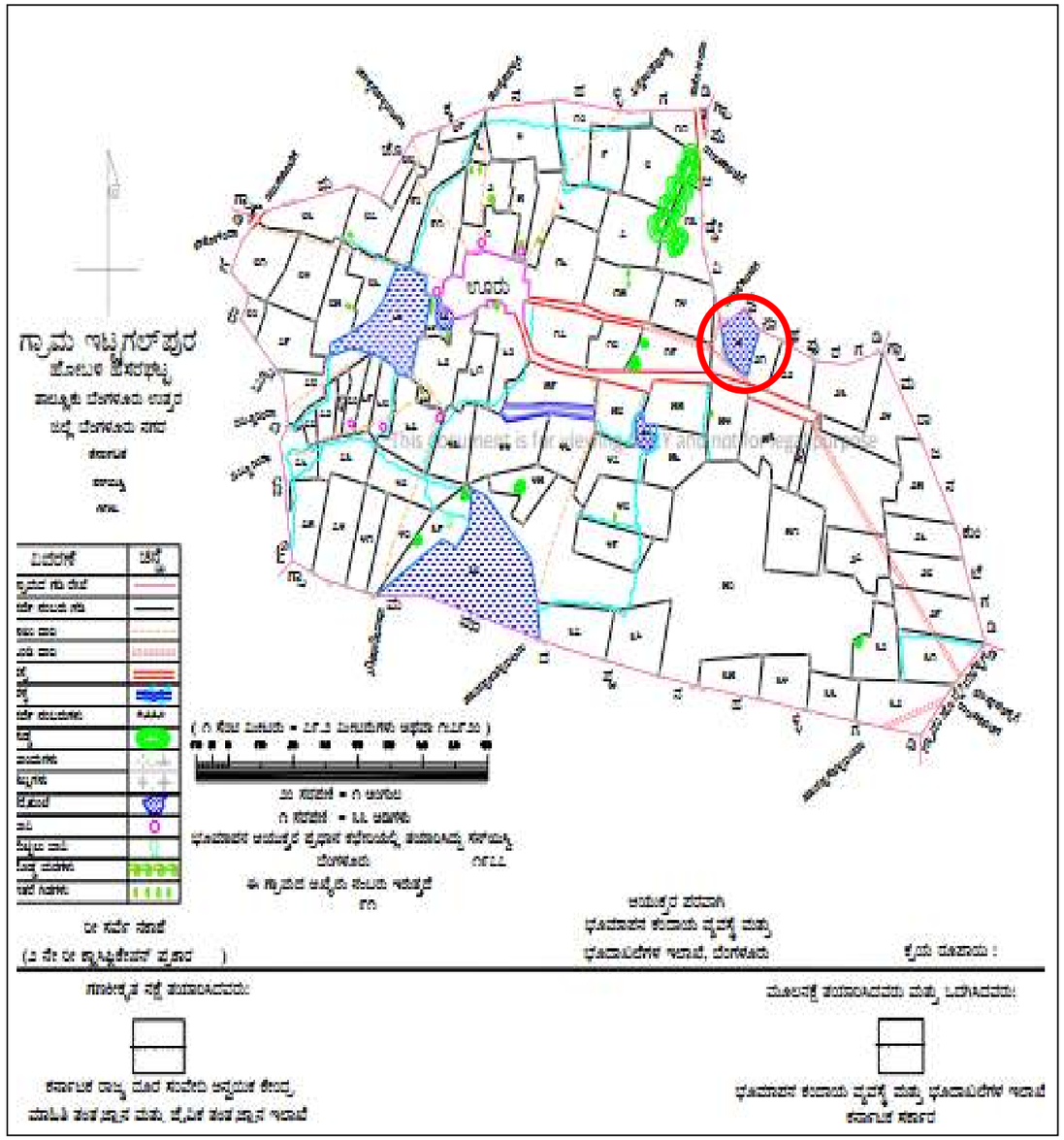

Disclaimer:

- Lake Cartography is for visual purpose only, which describes the features at the time of visit and not to scale.
- Encroachment of lake is only indicative. It needs to be verified with Department of Survey Settlement and Land Records (SSLR), Government of Karnataka.
- This is put out for general information of public at large, so the information is not usable to determine any boundary. Accordingly, the map information is indicative & user shall oneself verify as per prescribed legal procedure the actual boundaries of the survey number. No claim based on this information shall be entertained by the Government or any of its Departments.
- This information is for indicative purpose and is not usable for any legal purposes. Any use by anyone shall be at their own risk and cost.

EMPRI

Lake Name: Hosa *Kere* **Date of Visit:** 28.10.2014

BASIC INFORMATION				
Other Name : Nil		**EMPRI Code:** BUBNHGitg_kr4-387		**Maximum Depth** (m)**: 5**
District Name: Bengaluru Urban		**MI Tank Reg. No. :**Nil		
Taluk Name: Bengaluru North		**Year of Creation:** ≈ 1957		**Geographical Coordinates**
Hobli Name: Hesaraghatta		**Year of Rejuvenation :** Nil		**Lat.** 13°09' 56.6" **N**
Village Name	**Survey No.**	**Extent Area (A-G)**	**Source**	**Long.** 77°32'33.1" **E**
Ittagalapura	38	19.20	RTC	**Preservation Authority**
Total Extent (A-G)		**19.20**	**-**	BDA

MORPHOLOGY	WATER QUALITY		HYDROLOGY
Elevation(m) **:** 903	**Temperature** (°C)	25.8	**Status :** Muddy
Inlet Drain : 1	**pH**	7.4	**Type :** Perennial
Waste weir : 1	**Conductivity** (µS/cm)	189	**Source of water :**Rain fall
Sluice gate : Nil	**Light Transparency** (m)	0.20	**Upstream water body :** NA
Fence : Nil	**TSS** (mg/l)	4	
	TDS (mg/l)	122	
	Turbidity (NTU)	37.6	**Downstream water body :** NA
Culverts : Nil	**DO** (mg/l)	6	
Check dam : Nil	**BOD** (mg/l)	3.8	
Road : 2	**COD** (mg/l)	16	
Surrounding Area: Poultry Farm, Eucalyptus Plantation, Agriculture land	**TKN** (mg/l)	9	**Nature of Catchment :** Agriculture area
	Phosphate (mg/l)	0.1	
	Total Coliform (MPN/100ml)	>1600	**Date of Sampling :** 28.11.17

BIOTIC DATA		SOCIO-ECONOMIC VALUE	
Vegetation Cover	**:** Partial	**Drinking Water**	**:** Not Observed
Vegetation Type	**:** Growing on Bank	**Washing**	**:**Yes (Animal)
Aquatic Flora	**:** Submerged	**Bathing**	**:** Not Observed
Fauna	**:** Birds, Fishes	**Livestock Management**	**:** Yes
		Irrigation	**:** Yes
		Fishing	**:** Not Observed
Amphibian	**:** Not Observed	**Cultural Activities**	**:** Not Observed
Reptile	**:** Not Observed	**Recreational Activity**	**:** Not Observed
Mammals	: Not Observed	**Others Uses**	**:** Not Observed

THREATS	
Direct Point Source Pollutants	**:** Dumping of Garbage dump
Indirect Point Source Pollutants	**:** Agri. Runoff
Quantity of Sewage Inflow(Cumecs**)**	**:** No
Encroachment	**:** Poultry Farm (4.5%)
Soil Excavation	**:**Yes
Weeds	**:** Partial

Lake Name: Hosa *Kere*

Conservation Strategies		
S.No.	**Issues**	**Strategies**
1	Dumping of Garbage dump	Fence the lake and create awareness among the public
2	Soil Excavation	Fence the lake and prohibit the activity











EMPRI Cartography for Hosa *Kere*

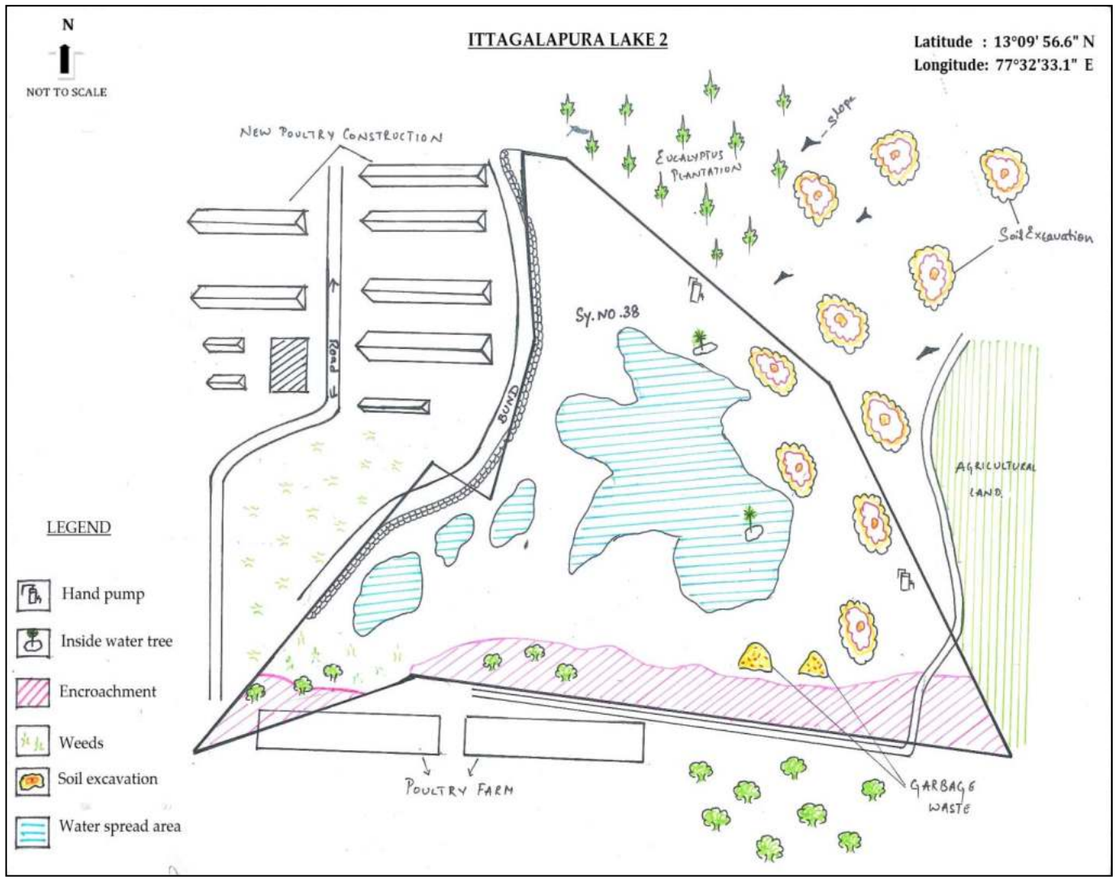

Disclaimer:

- Lake Cartography is for visual purpose only, which describes the features at the time of visit and not to scale.
- Encroachment of lake is only indicative. It needs to be verified with Department of Survey Settlement and Land Records (SSLR), Government of Karnataka.
- This is put out for general information of public at large, so the information is not usable to determine any boundary. Accordingly, the map information is indicative & user shall oneself verify as per prescribed legal procedure the actual boundaries of the survey number. No claim based on this information shall be entertained by the Government or any of its Departments.
- This information is for indicative purpose and is not usable for any legal purposes. Any use by anyone shall be at their own risk and cost.

EMPRI

SSLR Surveyed Map for Hosa *Kere*

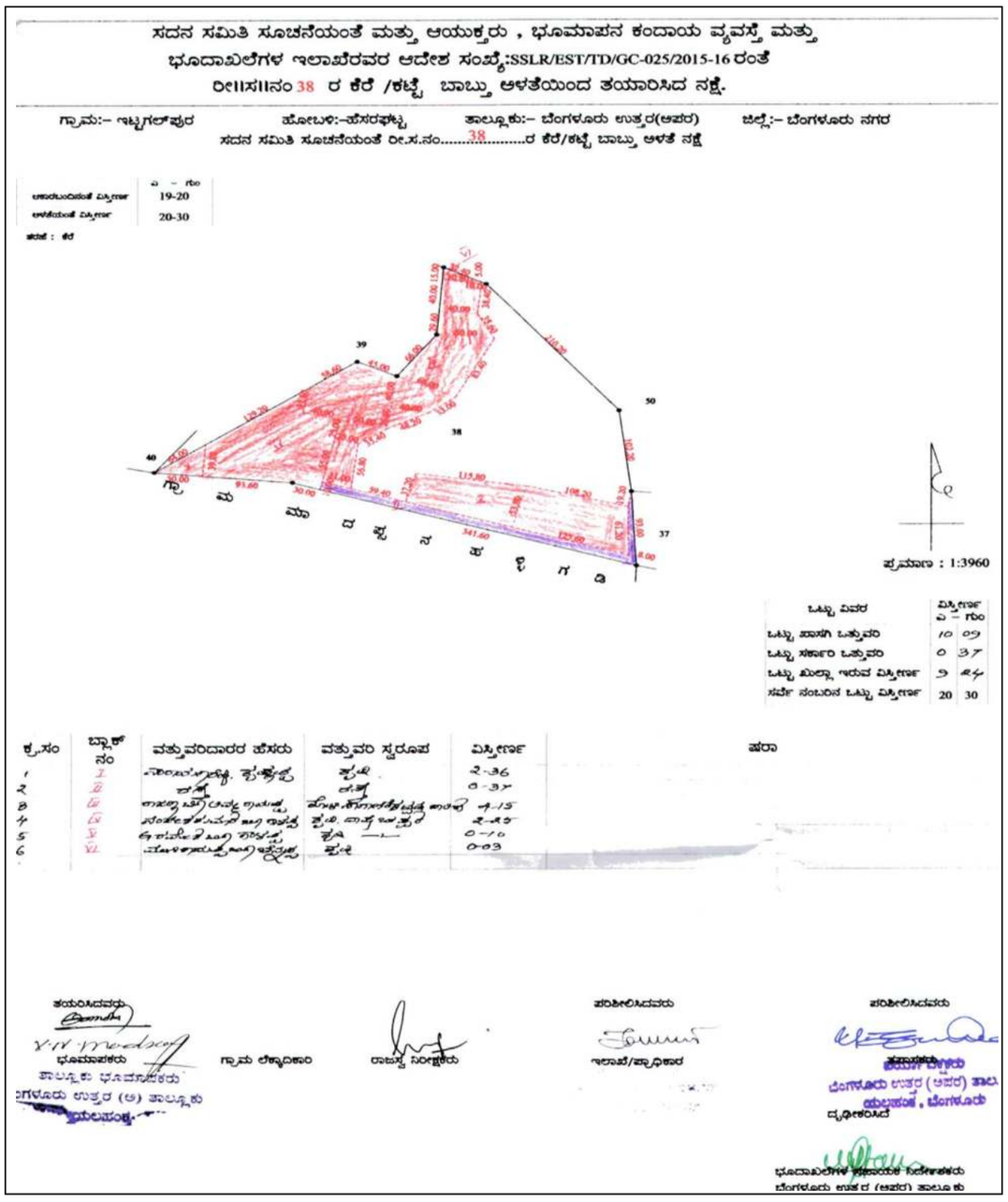

Lake Name: Ittagalapura Lake *3* **Date of Visit:** 28.10.2014

BASIC INFORMATION				
Other Name :Nil		**EMPRI Code:** BUBNHGitg_kr5-388		**Maximum Depth** (m)**: 4**
District Name: Bengaluru Urban		**MI Tank Reg. No. :**Nil		
Taluk Name: Bengaluru North		**Year of Creation:** ≈ 1957		**Geographical Coordinates**
Hobli Name: Hesaraghatta		**Year of Rejuvenation :** Nil		**Lat.** 13°10' 09.4" **N**
Village Name	**Survey No.**	**Extent Area (A-G)**	**Source**	**Long.** 77°32'25.3" **E**
Ittagalapura	65	10.21	RTC	**Preservation Authority**
Total Extent (A-G)		**10.21**	**-**	BDA

MORPHOLOGY	WATER QUALITY		HYDROLOGY
Elevation(m) : 902	**Temperature** (°C)	27	**Status** : Muddy
Inlet Drain : 2	**pH**	7.1	**Type** : Perennial
Waste weir : 1	**Conductivity** (µS/cm)	92	**Source of water** : Rain fall
Sluice gate : 1	**Light Transparency** (m)	0.18	**Upstream water body :** NA
Fence : Nil	**TSS** (mg/l)	7	
	TDS (mg/l)	48	
	Turbidity (NTU)	51.1	**Downstream water body :** NA
Culverts : Nil	**DO** (mg/l)	5.2	
Check dam :Nil	**BOD** (mg/l)	3.8	
Road: 1+1mud	**COD** (mg/l)	16	
Surrounding Area: Settlement, Eucalyptus Plant., Agri. land, *Kunte* (Sy no-63)	**TKN** (mg/l)	9	**Nature of Catchment :** Agriculture
	Phosphate (mg/l)	0.1	
	Total Coliform (MPN/100ml)	>1600	**Date of Sampling :** 28.11.17

BIOTIC DATA		SOCIO-ECONOMIC VALUE	
Vegetation Cover	: Complete	**Drinking Water**	: Not Observed
Vegetation Type	: Growing on Bank	**Washing**	: Not Observed
Aquatic Flora	: Not Observed	**Bathing**	: Not Observed
Aquatic Fauna	: Birds	**Livestock Management**	: Not Observed
		Irrigation	: Yes
		Fishing	: Yes
Amphibian	:Frog	**Cultural Activities**	: Not Observed
Reptile	: Not Observed	**Recreational Activity**	: Not Observed
Mammals	: Not Observed	**Others Uses**	: Not Observed

THREATS	
Direct Point Source Pollutants	: Dumping of Construction debris
Indirect Point Source Pollutants	: Agri. Runoff
Quantity of Sewage Inflow (Cumecs)	: No
Encroachment	: Agriculture (2.5%)
Soil Excavation	:Nil
Weeds	: Complete

Lake Name: Ittagalapura Lake *3*

Conservation Strategies		
S.No.	**Issues**	**Strategies**
1	Dumping of C&D wastes	Fence the lake and create awareness among the public
2	Encroachment	Survey by the consent Authority, evict the encroachment and fence the lake






Lake View


Agriculture Encroachment


Construction debris

EMPRI Cartography for Ittagalapura Lake *3*

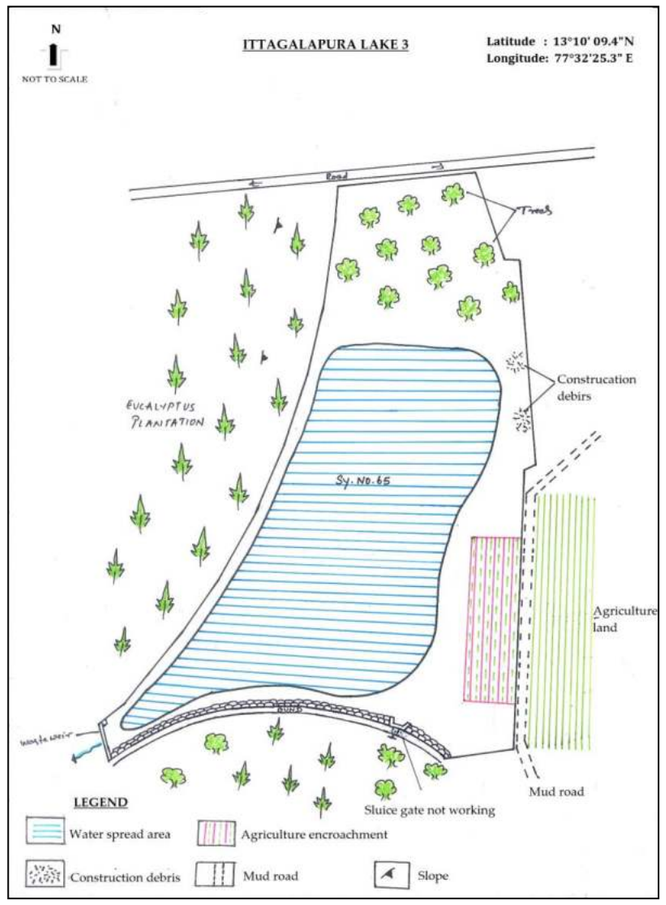

Disclaimer:

- Lake Cartography is for visual purpose only, which describes the features at the time of visit and not to scale.
- Encroachment of lake is only indicative. It needs to be verified with Department of Survey Settlement and Land Records (SSLR), Government of Karnataka.
- This is put out for general information of public at large, so the information is not usable to determine any boundary. Accordingly, the map information is indicative & user shall oneself verify as per prescribed legal procedure the actual boundaries of the survey number. No claim based on this information shall be entertained by the Government or any of its Departments.
- This information is for indicative purpose and is not usable for any legal purposes. Any use by anyone shall be at their own risk and cost.

EMPRI

SSLR Surveyed Map for Ittagalapura Lake *3*

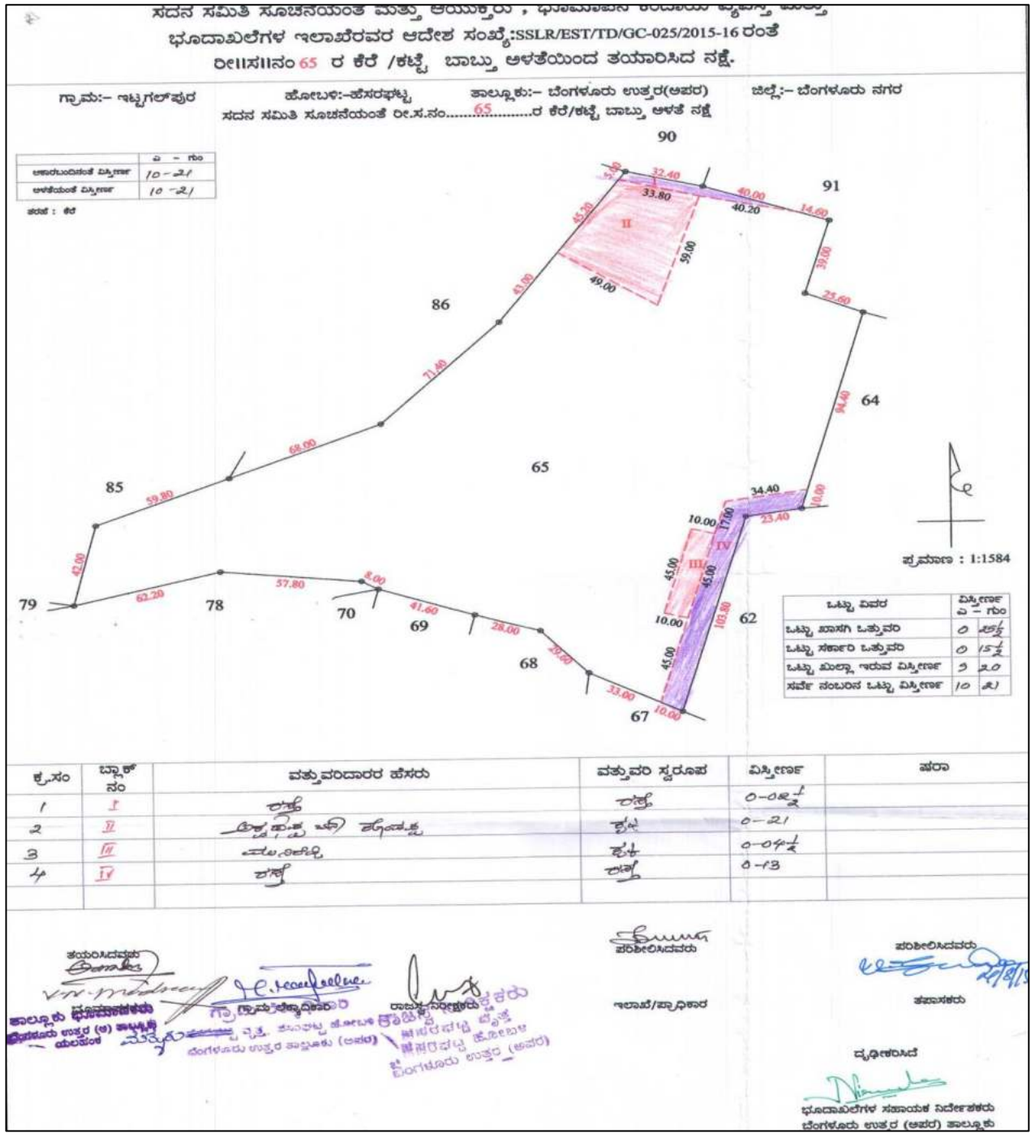

Lake Name: Kalathammanahalli *Kere* **Date of Visit:** 17.04.2015

BASIC INFORMATION				
Other Name : Tubin *Kere*		**EMPRI Code:**BUBNHGktm_kr1-390		**Maximum Depth** (m)**: 3**
District Name: Bengaluru Urban		**MI Tank Reg. No. :**Nil		
Taluk Name: Bengaluru North		**Year of Creation:** ≈1957		**GeographicalCoordinates**
Hobli Name: Hesaraghatta		**Year of Rejuvenation :**Nil		**Lat.**13° 06'09.9" N
Village Name	**Survey No.**	**Extent Area (A-G)**	**Source**	**Long.**77°31'08.6"E
Kalathammanahalli	25	18.31	RTC	**Preservation Authority**
Total Extent (A-G)		18.31	-	BDA

MORPHOLOGY		WATER QUALITY		HYDROLOGY
Elevation(m)	: 878	**Temperature** (°C)	31.5	**Status** : Muddy
Inlet Drain	: 1	**pH**	6.5	**Type** : Perennial
Waste weir	: 1	**Conductivity** (µS/cm)	241	**Source of water** : Rain
Sluice gate	: 1	**Light Transparency** (m)	0.14	**Upstream water body :** Byalakere *Kere*
Fence	: Nil	**TDS** (mg/l)	204	
		TSS (mg/l)	374	**Downstream water body :** Ganigarahalli *Kere*
		Turbidity (NTU)	56.5	
Culverts	: Nil	**DO** (mg/l)	4.2	
Check dam	: Nil	**BOD** (mg/l)	3.8	
Road	: 1	**COD** (mg/l)	16	**Nature of Catchment :** Agriculture area
Surrounding Area: Layout, Agriculture & Plantation		**TKN** (mg/l)	7	
		Phosphate (mg/l)	0.1	
		Total Coliform (MPN/100ml)	>1600	**Date of Sampling :** 24.11.17

BIOTIC DATA		SOCIO-ECONOMIC VALUE	
Vegetation Cover	: Partial	**Drinking Water**	: Not Observed
Vegetation Type	: Growing on Bank	**Washing**	: Not Observed
Aquatic Flora	: Free Floating	**Bathing**	: Not Observed
Fauna & Dragonflies	: Birds, Butterflies	**Livestock Management**	: Not Observed
		Irrigation	: Yes
		Fishing	: Not Observed
Amphibian	: Not Observed	**Cultural Activities**	: Not Observed
Reptile	: Not Observed	**Recreational Activity**	: Not Observed
Mammals	: Goat & Sheep	**Others Uses**	: Not Observed

THREATS	
Direct Point Source Pollutants	: Dumping of poultry waste
Indirect Point Source Pollutants	: Agriculture runoff
Quantity of Sewage Inflow (Cumecs**)**	: No
Encroachment	: Agriculture (2%)
Soil Excavation	:Yes
Weeds	: Partial

Lake Name: Kalatammanahalli *Kere*

Conservation Strategies		
S.No.	**Issues**	**Strategies**
1	Dumping of waste	Fence the lake and create awareness among the public
2	Encroachment	Survey by the consent Authority and evict the encroachment



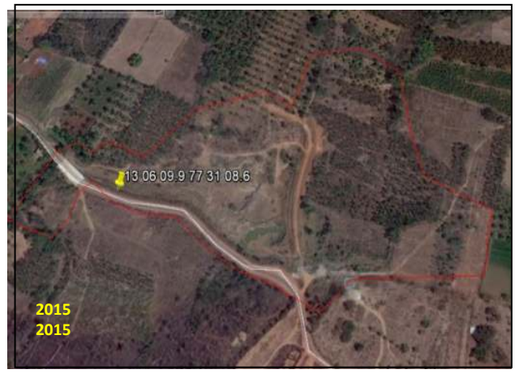







EMPRI Cartography for Kalatammanahalli *Kere*

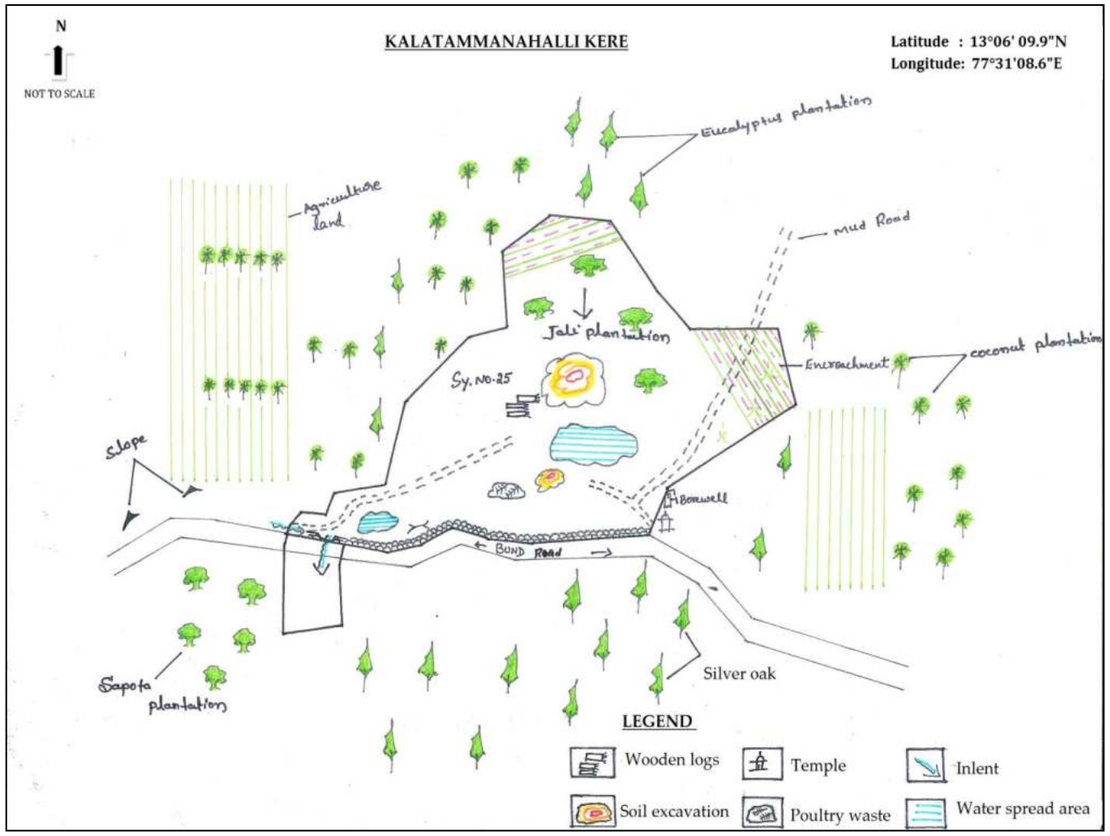

Disclaimer:

- Lake Cartography is for visual purpose only, which describes the features at the time of visit and not to scale.
- Encroachment of lake is only indicative. It needs to be verified with Department of Survey Settlement and Land Records (SSLR), Government of Karnataka.
- This is put out for general information of public at large, so the information is not usable to determine any boundary. Accordingly, the map information is indicative & user shall oneself verify as per prescribed legal procedure the actual boundaries of the survey number. No claim based on this information shall be entertained by the Government or any of its Departments.
- This information is for indicative purpose and is not usable for any legal purposes. Any use by anyone shall be at their own risk and cost.

EMPRI

SSLR Surveyed Map for Kalatammanahalli *Kere*

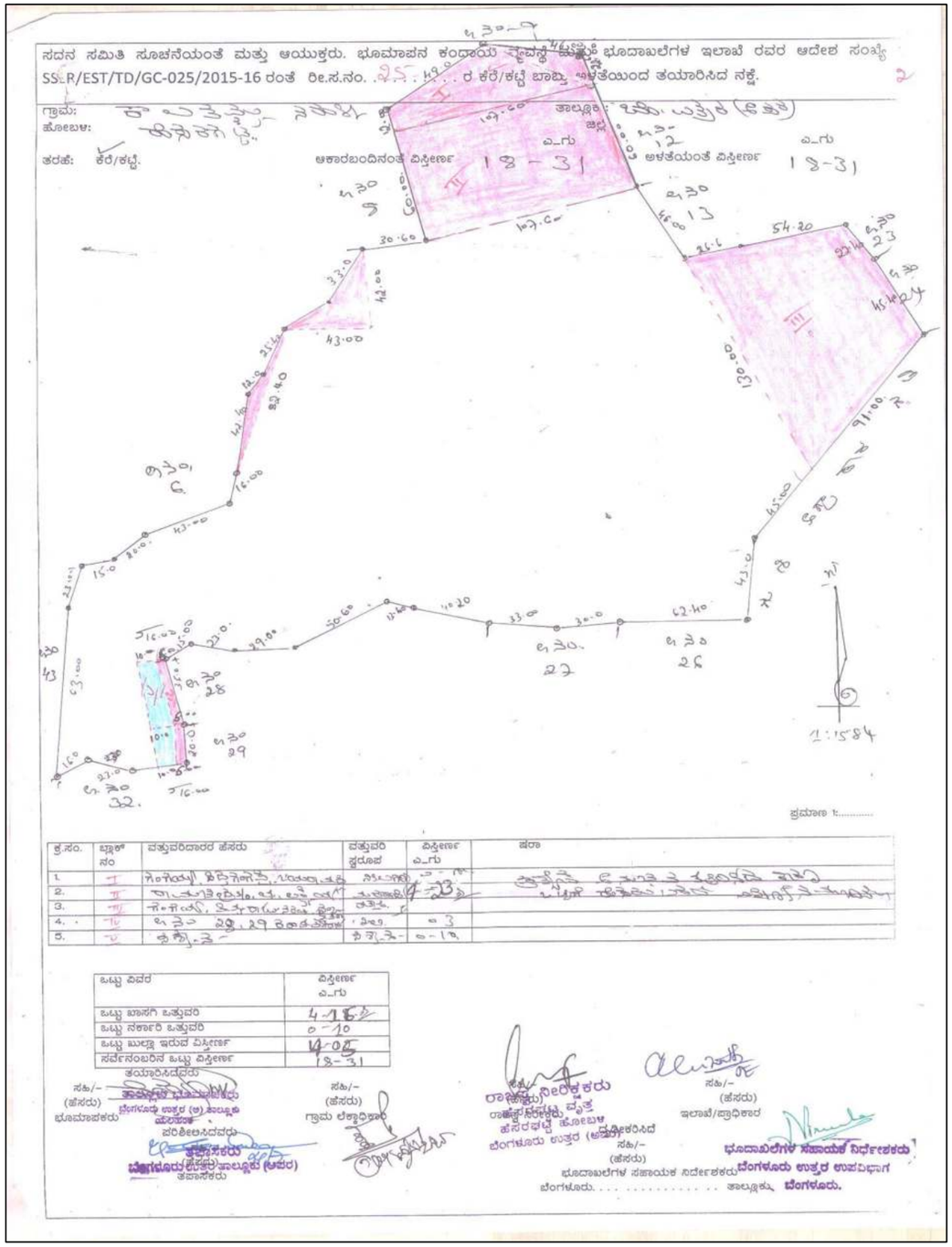

Lake Name: Kalenahalli *Kere* **Date of Visit:** 29.07.2015

BASIC INFORMATION				
Other Name : Nil		**EMPRI Code:**BUBNHGkln_kr1-392		**Maximum Depth** (m) : 3
District Name: Bengaluru Urban		**MI Tank Reg. No.** : Nil		
Taluk Name : Bengaluru North		**Year of Creation** : ≈1935		**Geographical Coordinates**
Hobli Name :Hesaraghatta		**Year of Rejuvenation** : Nil		**Lat.**13°08' 46.9"**N**
Village Name	**Survey No.**	**Extent Area (A-G)**	**Source**	**Long.**77°30'21.4"**E**
Kalenahalli	60	19.00	RTC	**Preservation Authority**
Total Extent (A-G)		**19.00**	-	BDA

MORPHOLOGY	WATERQUALITY		HYDROLOGY
Elevation (m) : 877	**Temperature** (°C)	28.6	**Status** : Dry
Inlet Drain : 2	**pH**	9	**Type** : Seasonal
Waste weir : 1	**Conductivity(**µS/cm**)**	131	**Source of water :** Rainfall
Sluice gate : 1	**Light Transparency** (m)	0.25	**Upstream water body:**
Fence : Nil	**TSS** (mg/l)	48	Mathkuru *Kere*
	TDS (mg/l)	92	
	Turbidity (NTU)	16.6	**Downstream water body:**
Culverts : 1	**DO** (mg/l)	5.6	Ivarakandapura *Kere*
Check dam : Nil	**BOD** (mg/l)	3.8	
Road : 1+1 Mud	**COD** (mg/l)	16	**Nature of Catchment:** Urban
Surrounding Area: Agriculture, Plantation & Layout	**TKN** (mg/l)	7	
	Phosphate (mg/l)	0.1	
	Total Coliform (MPN/100ml)	50	**Date of Sampling :** 24.11.17

BIOTIC DATA	SOCIO-ECONOMIC VALUE
Vegetation Cover : Partial	**Drinking Water** : Not Observed
Vegetation Type : Not Observed	**Washing** : Not Observed
Aquatic Flora : Not Observed	**Bathing** : Not Observed
Fauna : Birds, Butterfly & Dragonfly	**Livestock Management** : Not Observed
	Irrigation : Yes
	Fishing : Not Observed
Amphibian : Not Observed	**Cultural Activities** : Not Observed
Reptile : Not Observed	**Recreational Activity** : Not Observed
Mammals : Not Observed	**Others Uses** : Not Observed

THREATS	
Direct Point Source Pollutants	: Dumping of Construction debris & Agriculture waste
Indirect Point Source Pollutants	: Nil
Quantity of Sewage Inflow (Cumecs**)**	: No
Encroachment	: Agriculture **(**0.32%)
Soil Excavation	: Yes.
Weeds	: Partial

Lake Name: Kalenahalli *Kere*

Conservation Strategies		
S.No.	**Issues**	**Strategies**
1	Dumping of wastes	Fence the lake and create awareness among public
2	Soil Excavation	Fence the lake and prohibit the activity
3	Encroachment	Survey by the consent Authority and evict the encroachment

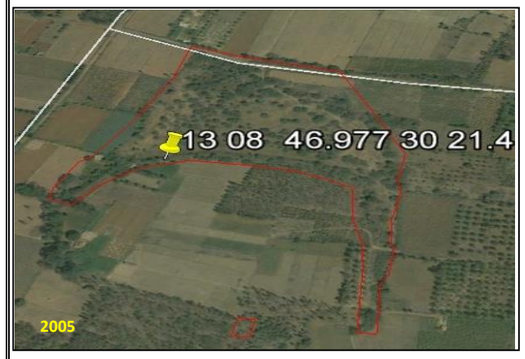









EMPRI Cartography for Kalenahalli *Kere*

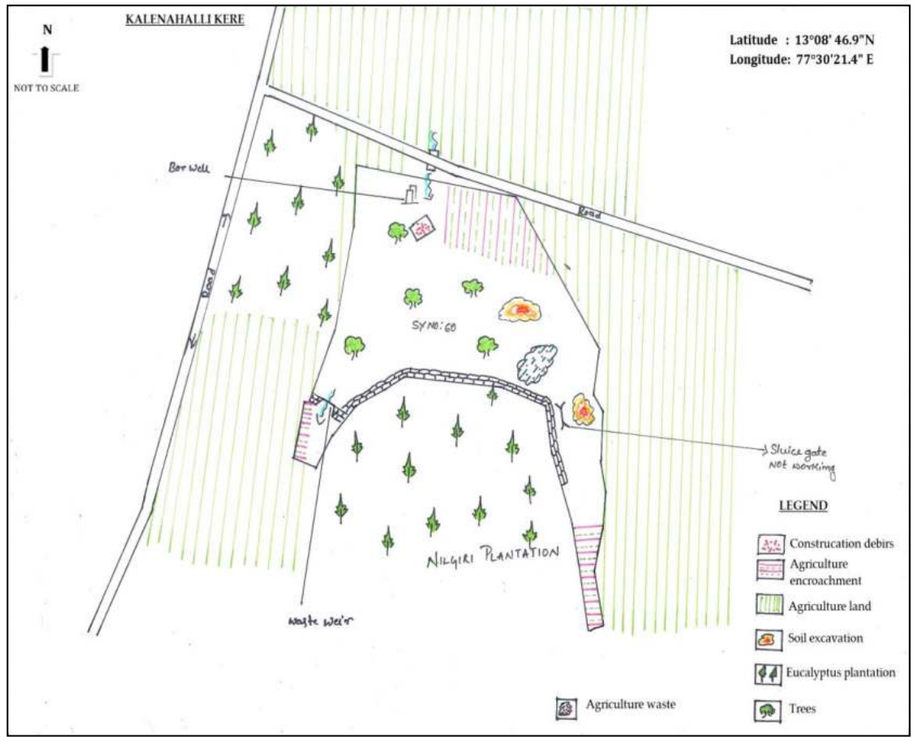

Disclaimer:

- Lake Cartography is for visual purpose only, which describes the features at the time of visit and not to scale.
- Encroachment of lake is only indicative. It needs to be verified with Department of Survey Settlement and Land Records (SSLR), Government of Karnataka.
- This is put out for general information of public at large, so the information is not usable to determine any boundary. Accordingly, the map information is indicative & user shall oneself verify as per prescribed legal procedure the actual boundaries of the survey number. No claim based on this information shall be entertained by the Government or any of its Departments.
- This information is for indicative purpose and is not usable for any legal purposes. Any use by anyone shall be at their own risk and cost.

EMPRI

SSLR Surveyed Map for Kalenahalli *Kere*

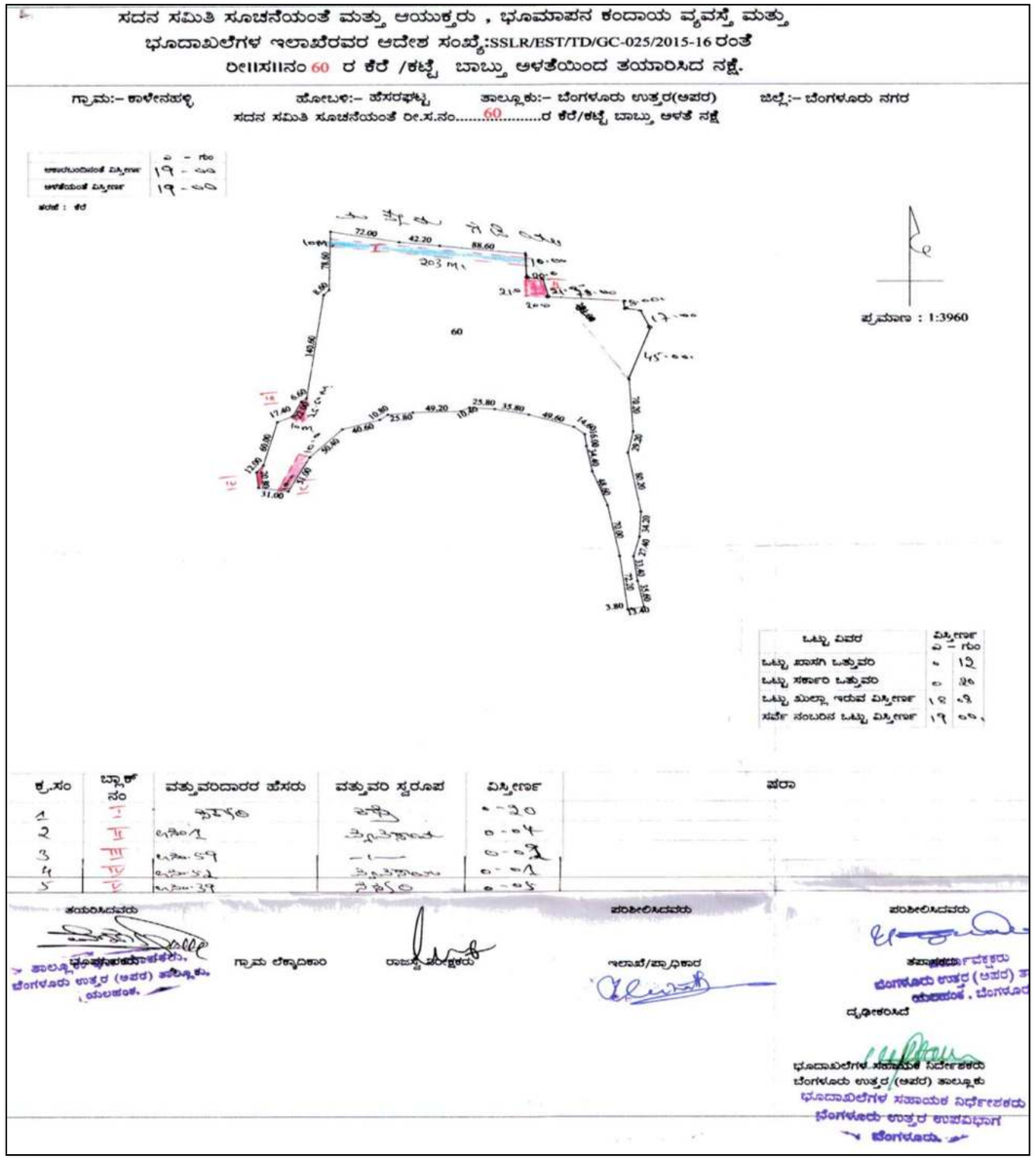

Lake Name: Kasagattapura *Kere* 1 **Date of Visit:** 28.03.2015

BASIC INFORMATION				
Other Name : Nil		**EMPRI Code** : BUBNHGkst_kr1-394		**Maximum Depth** (m) : Disused
District Name: Bengaluru Urban		**MI Tank Reg. No.** : Nil		
Taluk Name : Bengaluru North		**Year of Creation** : ≈1918		**Geographical Coordinates**
Hobli Name :Hesaraghatta		**Year of Rejuvenation** : Nil		**Lat.** 13°07' 03.7"**N**
Village Name	**Survey No.**	**Extent Area (A-G)**	**Source**	**Long.**77°30'19.6"**E**
Kasagattapura	16	4.22	RTC	**Preservation Authority**
Total Extent (A-G)		**4.22**	**-**	ZP

MORPHOLOGY		WATER QUALITY		HYDROLOGY	
Elevation (m)	: 877	**Temperature** (°C)	: NA	**Status**	: Disused
Inlet Drain	: NA	**pH**	: NA	**Type**	: NA
Waste weir	: NA	**Conductivity (µS/cm)**	: NA	**Source of water**	: NA
Sluice gate	: NA	**Light Transparency** (m)	: NA	**Upstream water body :** Nil	
Fence	: NA	**TSS** (mg/l)	: NA		
		TDS (mg/l)	: NA		
		Turbidity (NTU)	: NA	**Downstream water body :** NA	
Culverts	: NA	**DO** (mg/l)	: NA		
Check dam	: NA	**BOD** (mg/l)	: NA		
Road	: NA	**COD** (mg/l)	: NA		
Surrounding Area: Agriculture land, Layout, Vacant land & Nursery		**TKN** (mg/l)	: NA	**Nature of Catchment :** Urban	
		Phosphate (mg/l)	: NA		
		Total Coliform (MPN/100ml)	: NA		
		NA is Not Applicable		**Date of Sampling :** NA	

BIOTIC DATA		SOCIO-ECONOMIC VALUE	
Vegetation Cover : NA		**Drinking Water**	: NA
Vegetation Type	: NA	**Washing**	: NA
Aquatic Flora	: NA	**Bathing**	: NA
Fauna	: NA	**Livestock Management**	: NA
		Irrigation	: NA
		Fishing	: NA
Amphibian	: NA	**Cultural Activities**	: NA
Reptile	: NA	**Recreational Activity**	: NA
Mammals	: NA	**Others Uses**	: NA

THREATS	
Direct Point Source Pollutants	: NA
Indirect Point Source Pollutants	: NA
Quantity of Sewage Inflow (Cumecs)	: NA
Encroachment	: NA
Soil Excavation	: NA
Weeds	: NA

Lake Name: Kasagattapura *Kere* 1

Conservation Strategies		
S.No.	**Issues**	**Strategies**
-	Disused	-









EMPRI Cartography for Kasagattapura *Kere* 1

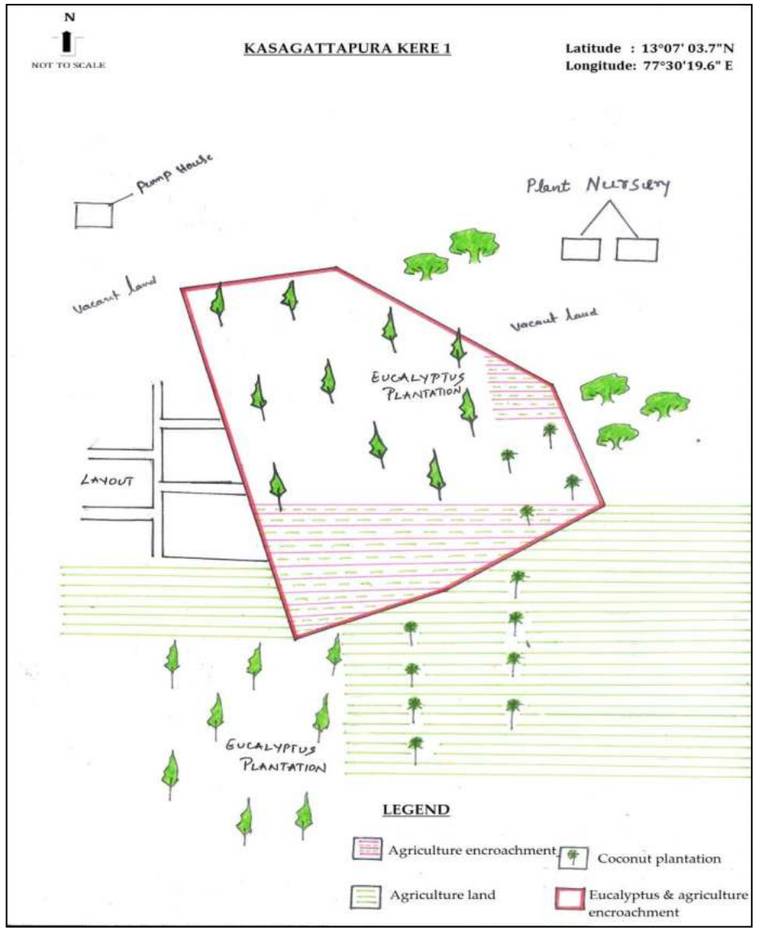

Disclaimer:

- Lake Cartography is for visual purpose only, which describes the features at the time of visit and not to scale.
- Encroachment of lake is only indicative. It needs to be verified with Department of Survey Settlement and Land Records (SSLR), Government of Karnataka.
- This is put out for general information of public at large, so the information is not usable to determine any boundary. Accordingly, the map information is indicative & user shall oneself verify as per prescribed legal procedure the actual boundaries of the survey number. No claim based on this information shall be entertained by the Government or any of its Departments.
- This information is for indicative purpose and is not usable for any legal purposes. Any use by anyone shall be at their own risk and cost.

EMPRI

SSLR Surveyed Map for Kasagattapura *Kere* 1

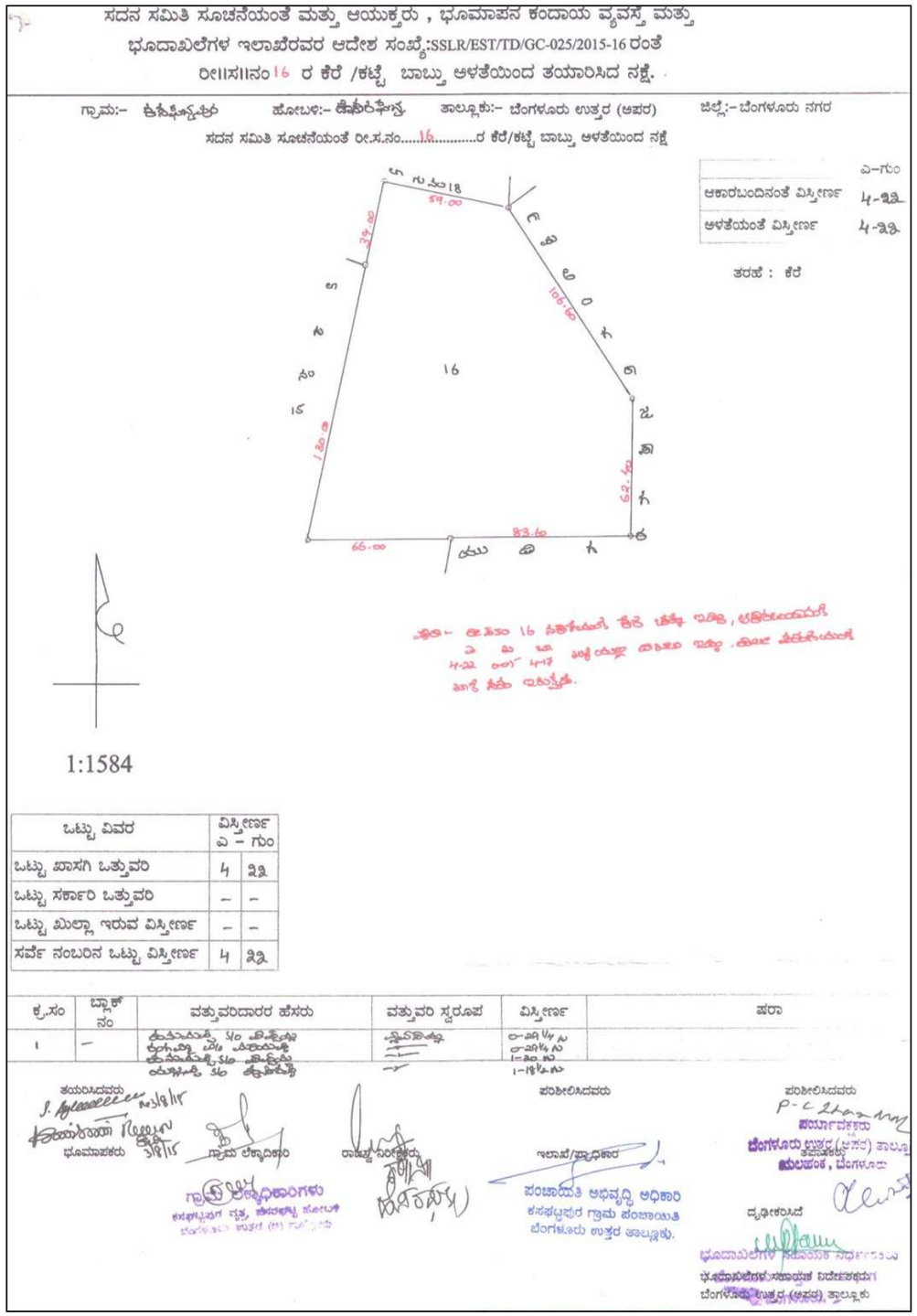

Lake Name: Kasagattapura *Kere* 2 **Date of Visit:** 28.03.2015

BASIC INFORMATION			
Other Name : Nil	**EMPRI Code:** BUBNHGkst_kr2-395		**Maximum Depth** (m) **:** 3
District Name: Bengaluru Urban	**MI Tank Reg. No. :** Nil		
Taluk Name : Bengaluru North	**Year of Creation** : ≈1918		**Geographical Coordinates**
Hobli Name :Hesaraghatta	**Year of Rejuvenation :** ≈ 2003-04		**Lat.**13°06' 35.4"**N**
Village Name	**Survey No.**	**Extent Area (A-G)**	**Source**	**Long.**77°30'24.5"**E**
Kasaghattapura	57	12.39	RTC	**Preservation Authority**
Total Extent (A-G)		**12.39**	**-**	BDA

MORPHOLOGY	WATER QUALITY		HYDROLOGY
Elevation (m)**:** 873	**Temperature** (°C)	29.7	**Status** : Muddy
Inlet Drain : 4	**pH**	7.1	**Type** : Perennial
Waste weir : 1	**Conductivity (µS/cm)**	339	**Source of water :** Rainfall
Sluice gate : 1	**Light Transparency** (m)	0.28	**Upstream water body:** Nil
Fence: Partly Thorn wire Fenced By Farmer	**TSS** (mg/l)	75	
	TDS (mg/l)	300	
	Turbidity (NTU)	57.2	**Downstream water body:** Nil
Culverts : 4	**DO** (mg/l)	7.8	
Check dam : Nil	**BOD** (mg/l)	19.2	**Nature of Catchment:** Agriculture & urban
Road : 1+2 Mud	**COD** (mg/l)	80	
Surrounding Area: Agriculture, Plantation, Brick Factory & Houses	**TKN** (mg/l)	28	
	Phosphate (mg/l)	ND	ND is Not Detected
	Total Coliform (MPN/100ml)	>1600	**Date of Sampling :** 24.11.17

BIOTIC DATA	SOCIO-ECONOMIC VALUE
Vegetation Cover : Partial	**Drinking Water** : Not Observed
Vegetation Type : Growing of Bank	**Washing** : Not Observed
Aquatic Flora : Not Observed	**Bathing** : Not Observed
Fauna : Butterfly & Dragonfly	**Livestock Management** : Not Observed
	Irrigation : Yes
	Fishing : Not Observed
Amphibian : Not Observed	**Cultural Activities** : Not Observed
Reptile : Not Observed	**Recreational Activity** : Not Observed
Mammals : Not Observed	**Others Uses** : Not Observed

THREATS	
Direct Point Source Pollutants	**:** Dumping of Garbage waste
Indirect Point Source Pollutants	**:** Agriculture runoff
Quantity of Sewage Inflow (Cumecs**)**	**:** No
Encroachment	**:** Nil
Soil Excavation	**:** Yes
Weeds	**:** Partial

Lake Name: Kasagattapura *Kere* 2

Conservation Strategies		
S.No.	**Issues**	**Strategies**
1	Garbage Dumping	Fence the lake and create awareness among public
2	Soil Excavation	Fence the lake and prohibit the activities

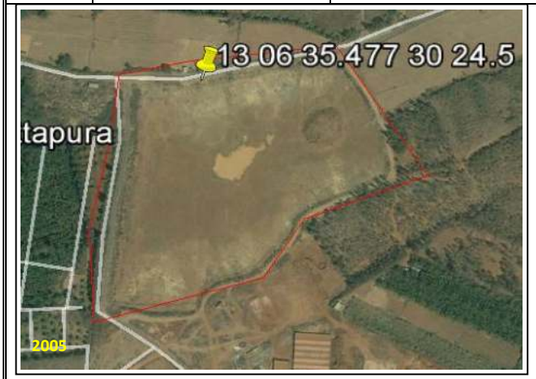









EMPRI Cartography for Kasagattapura *Kere* 2

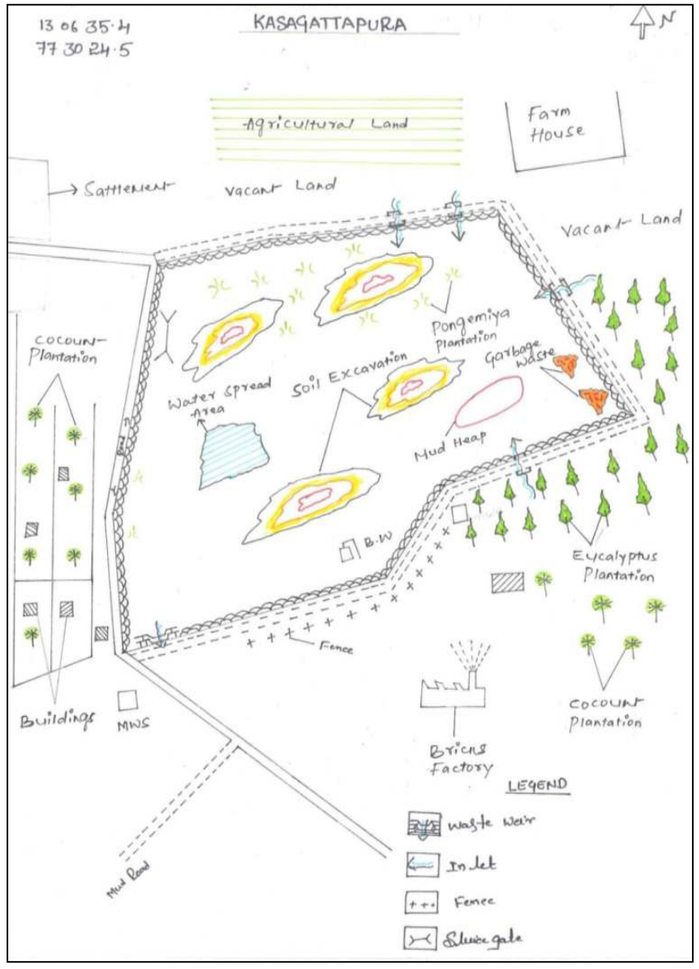

Disclaimer:

- Lake Cartography is for visual purpose only, which describes the features at the time of visit and not to scale.
- Encroachment of lake is only indicative. It needs to be verified with Department of Survey Settlement and Land Records (SSLR), Government of Karnataka.
- This is put out for general information of public at large, so the information is not usable to determine any boundary. Accordingly, the map information is indicative & user shall oneself verify as per prescribed legal procedure the actual boundaries of the survey number. No claim based on this information shall be entertained by the Government or any of its Departments.
- This information is for indicative purpose and is not usable for any legal purposes. Any use by anyone shall be at their own risk and cost.

EMPRI

SSLR Surveyed Map for Kasagattapura *Kere* 2

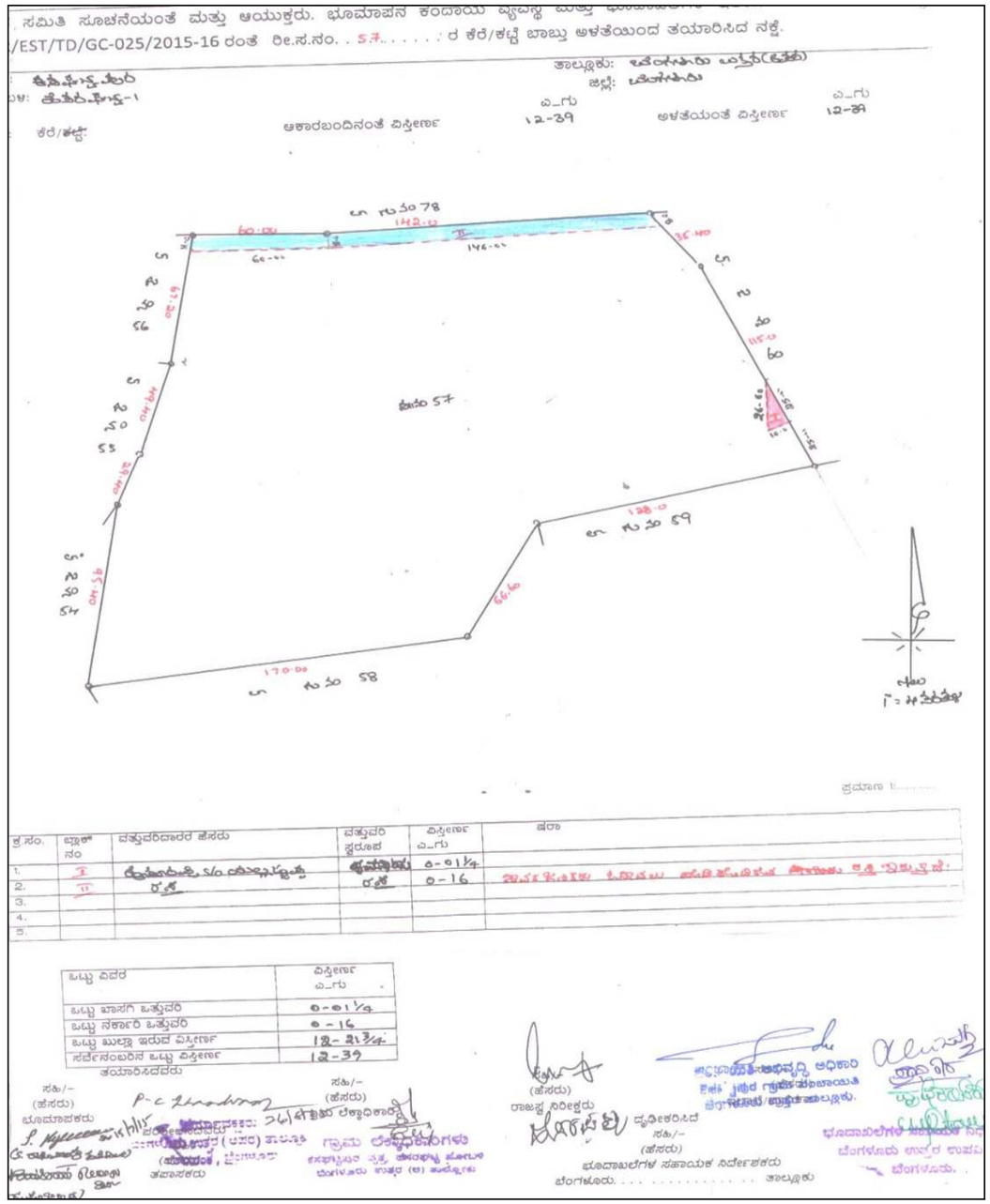

Lake Name: Kasagattapura *Kere* 3 **Date of Visit:** 28.03.2015

BASIC INFORMATION				
Other Name : Devanakere	**EMPRI Code :** BUBNHGkst_kr4-397			**Maximum Depth** (m) : 3
District Name: Bengaluru Urban	**MI Tank Reg. No.** : Nil			**Geographical Coordinates**
Taluk Name : Bengaluru North	**Year of Creation** : ≈1918			**Lat.**13°07'07.2 "**N**
Hobli Name :Hesaraghatta	**Year of Rejuvenation :** Nil			**Long.**77°30'06.6"**E**
Village Name	**Survey No.**	**Extent Area (A-G)**	**Source**	**Preservation Authority**
Kasaghattapura	19	10.30	RTC	BDA
Total Extent (A-G)		**10.30**	-	

MORPHOLOGY	WATER QUALITY		HYDROLOGY
Elevation (m) : 867	**Temperature** (°C)	29.6	**Status** : Polluted.
Inlet Drain : 2	**pH**	7.4	**Type** : Perennial
Waste weir : 1	**Conductivity** (µS/cm)	57	**Source of water :** Rainfall
Sluice gate : Nil	**Light Transparency** (m)	0.04	**Upstream water body:** Nil
Fence: Partly Thorn wire Fenced	**TSS** (mg/l)	43	
	TDS (mg/l)	35	
	Turbidity (NTU)	327.5	**Downstream water body:** Huralichikkanahalli Lake
Culverts : Nil	**DO** (mg/l)	7.6	
Check dam : Nil	**BOD** (mg/l)	57.6	
Road : 1+2 Mud	**COD** (mg/l)	240	**Nature of Catchment** : Urban
Surrounding Area: Agriculture, Layout & Settlement.	**TKN** (mg/l)	3	
	Phosphate (mg/l)	0.1	
	Total Coliform (MPN/100ml)	>1600	**Date of Sampling :** 23.11.17

BIOTIC DATA	SOCIO-ECONOMIC VALUE
Vegetation Cover : Partially	**Drinking Water** : Not Observed
Vegetation Type : Growing of Bank	**Washing** : Not Observed
Aquatic Flora : Not Observed	**Bathing** : Not Observed
Fauna : Birds	**Livestock Management** : Not Observed
	Irrigation : Yes
	Fishing : Not Observed
Amphibian : Not Observed	**Cultural Activities** : Not Observed
Reptile : Not Observed	**Recreational Activity** : Not Observed
Mammals : Not Observed	**Others Uses** : Extraction of ground water

THREATS

Direct Point Source Pollutants: Garbage Dumping & Biomedical Waste, Tree logs & Stone Boulders	
Indirect Point Source Pollutants	: Nil
Quantity of Sewage Inflow (Cumecs**)**	: No
Encroachment	: Road, house & plantation (1%)
Soil Excavation	: Yes
Weeds	: Partial

Lake Name: Kasagattapura *Kere* 3

Conservation Strategies

S.No.	Issues	Strategies
1	Dumping of Wastes	Fence the lake and create awareness among public
2	Sewage	Provide UGD and connect to STP
3	Soil Excavation & Bore well	Fence the lake and prohibit the activity
4	Encroachment	Evict the encroachment after the survey by Authority













EMPRI Cartography for Kasagattapura *Kere* 3

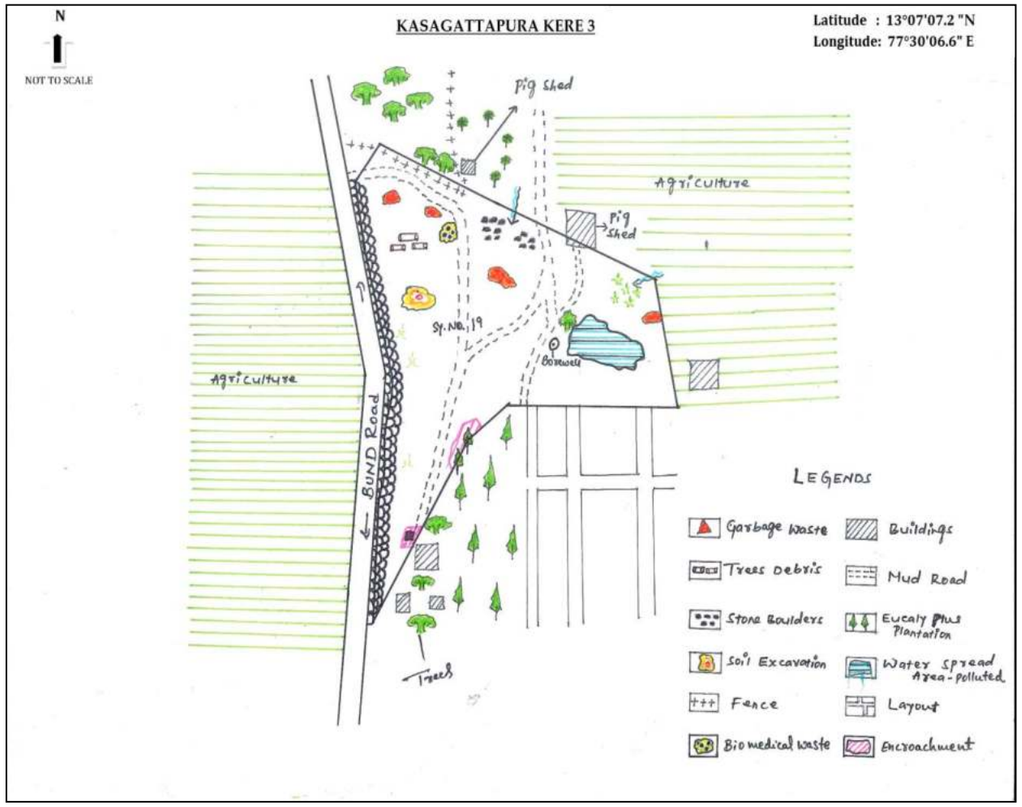

Disclaimer:

- Lake Cartography is for visual purpose only, which describes the features at the time of visit and not to scale.
- Encroachment of lake is only indicative. It needs to be verified with Department of Survey Settlement and Land Records (SSLR), Government of Karnataka.
- This is put out for general information of public at large, so the information is not usable to determine any boundary. Accordingly, the map information is indicative & user shall oneself verify as per prescribed legal procedure the actual boundaries of the survey number. No claim based on this information shall be entertained by the Government or any of its Departments.
- This information is for indicative purpose and is not usable for any legal purposes. Any use by anyone shall be at their own risk and cost.

EMPRI

SSLR Surveyed Map for Kasagattapura *Kere* 3



Lake Name: Kodige Thirumalapura *Katte* **Date of Visit:** 07.01.2016

BASIC INFORMATION				
Other Name : Nil		**EMPRI Code :** BUBNHGkdt_kr2-401		**Maximum Depth** (m) : Disused
District Name: Bengaluru Urban		**MI Tank Reg. No.** : Nil		
Taluk Name : Bengaluru North		**Year of Creation** : ≈1908		**Geographical Coordinates**
Hobli Name :Hesaraghatta		**Year of Rejuvenation :** NA		**Lat.** 13°06'57.3"**N**
Village Name	**Survey No.**	**Extent Area (A-G)**	**Source**	**Long.**77°28'35.3"**E**
Kodige Thirumalapura	63	3.24	**RTC**	**Preservation Authority**
Total Extent (A-G)		**3.24**	**-**	BDA

MORPHOLOGY		WATER QUALITY		HYDROLOGY	
Elevation (m)	: 856	**Temperature** (°C)	: NA	**Status**	: Disused
Inlet Drain	: NA	**pH**	: NA	**Type**	: NA
Waste weir	: NA	**Conductivity** (µS/cm)	: NA	**Source of water**	: NA
Sluice gate	: NA	**Light Transparency** (m)	: NA	**Upstream water body**	: NA
Fence	: NA	**TSS** (mg/l)	: NA		
		TDS (mg/l)	: NA		
		Turbidity (NTU)	: NA	**Downstream water body :**	NA
Culverts	: NA	**DO** (mg/l)	: NA		
Check dam	: NA	**BOD** (mg/l)	: NA		
Road	: NA	**COD** (mg/l)	: NA		
Surrounding Area: Agriculture, Plantation & Settlement		**TKN** (mg/l)	: NA	**Nature of Catchment**	: Urban
		Phosphate (mg/l)	: NA		
		Total Coliform (MPN/100ml): NA			
		NA is Not Applicable		**Date of Sampling :**	NA

BIOTIC DATA		SOCIO-ECONOMIC VALUE	
Vegetation Cover : NA		**Drinking Water**	: NA
Vegetation Type	: NA	**Washing**	: NA
Aquatic Flora	: NA	**Bathing**	: NA
Fauna	: NA	**Livestock Management**	: NA
		Irrigation	: NA
		Fishing	: NA
Amphibian	: NA	**Cultural Activities**	: NA
Reptile	: NA	**Recreational Activity**	: NA
Mammals	: NA	**Others Uses**	: NA

THREATS	
Direct Point Source Pollutants	: NA
Indirect Point Source Pollutants	: NA
Quantity of Sewage Inflow (Cumecs)	: NA
Encroachment	: NA
Soil Excavation	: NA
Weeds	: NA

Lake Name: Kodige Thirumalapura *Katte*

Conservation Strategies		
S.No.	**Issues**	**Strategies**
-	-	-



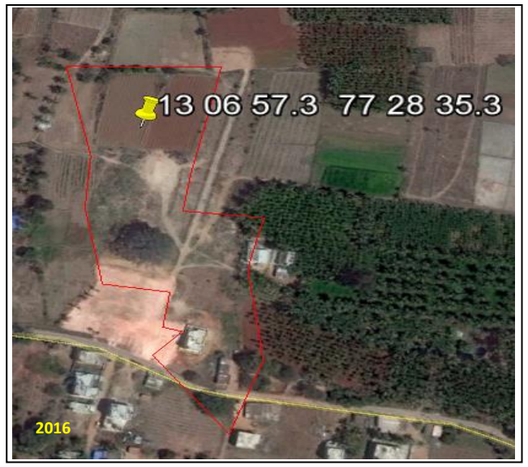





EMPRI Cartography for Kodige Thirumalapura *Katte*

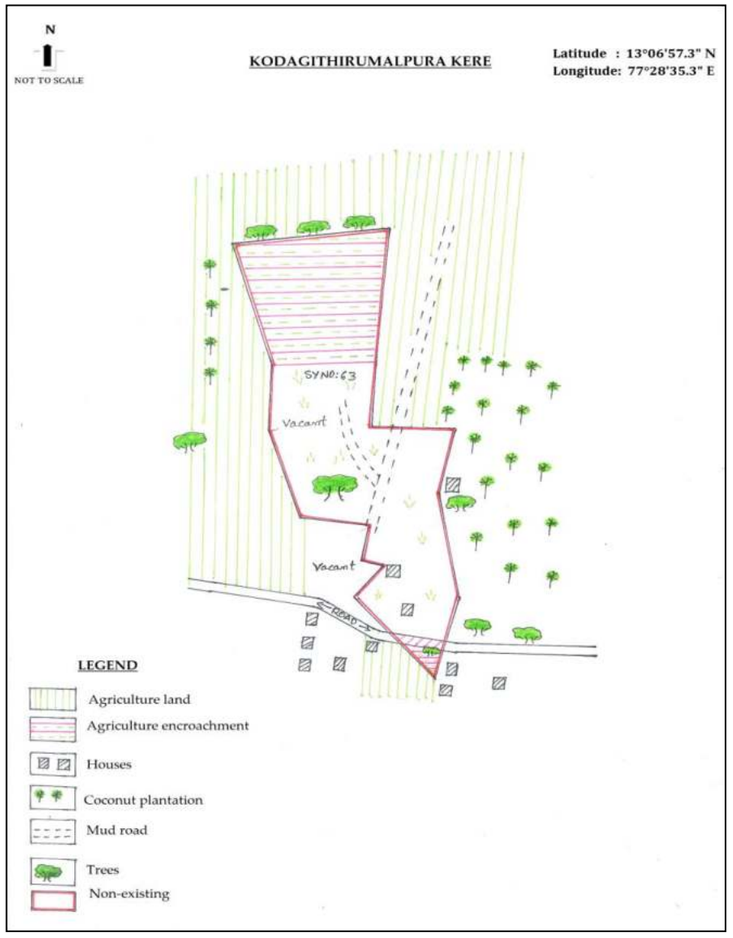

Disclaimer:

- Lake Cartography is for visual purpose only, which describes the features at the time of visit and not to scale.
- Encroachment of lake is only indicative. It needs to be verified with Department of Survey Settlement and Land Records (SSLR), Government of Karnataka.
- This is put out for general information of public at large, so the information is not usable to determine any boundary. Accordingly, the map information is indicative & user shall oneself verify as per prescribed legal procedure the actual boundaries of the survey number. No claim based on this information shall be entertained by the Government or any of its Departments.
- This information is for indicative purpose and is not usable for any legal purposes. Any use by anyone shall be at their own risk and cost.

EMPRI

SSLR Surveyed Map for Kodige Thirumalapura *Katte*

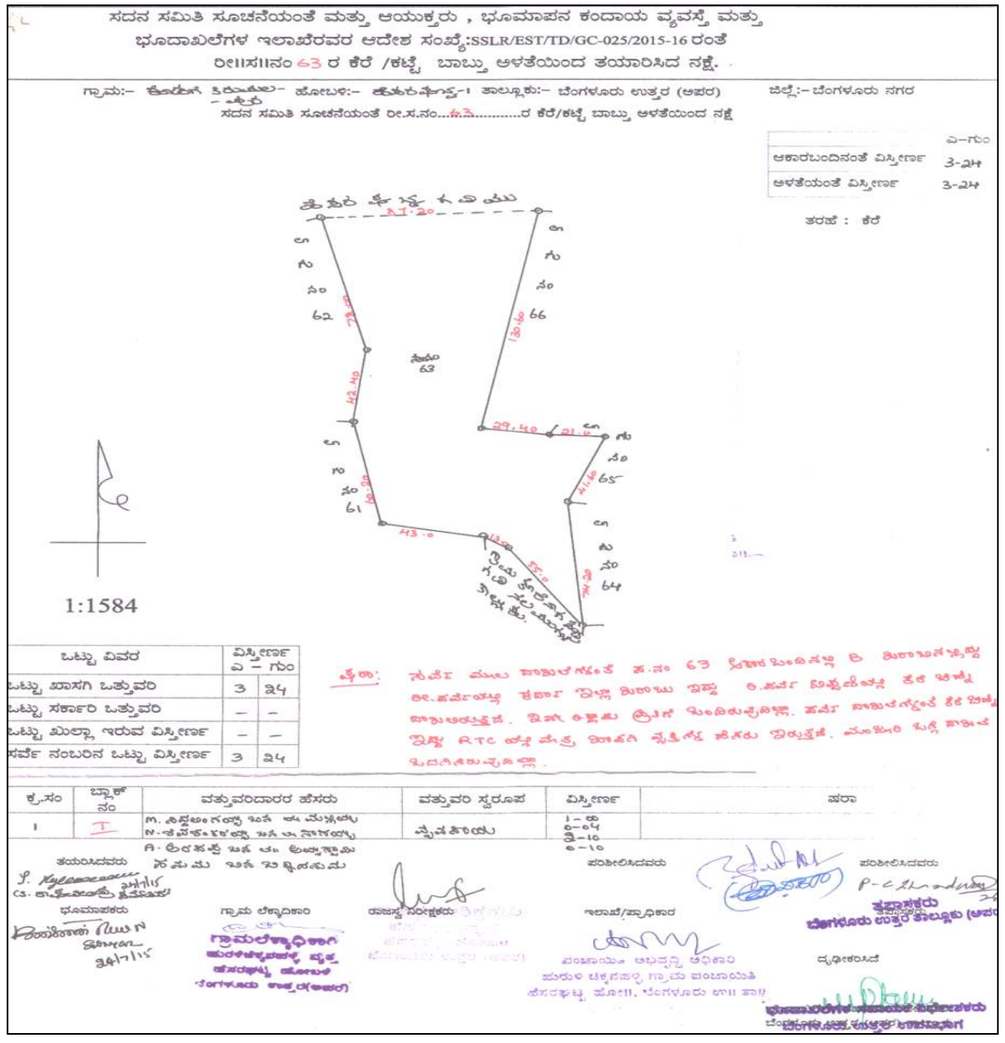

Lake Name: Krishnarajapura karabu *Katte* **Date of Visit:** 03.07.2015

BASIC INFORMATION				
Other Name: Krishnarajapura *Kere*	**EMPRI Code:** BUBNHGkrp_kr2-404			**Maximum Depth** (m) : 1.2
District Name: Bengaluru Urban	**MI Tank Reg. No.:** Nil			
Taluk Name: Bengaluru North	**Year of Creation:** ≈1957			**Geographical Coordinates**
Hobli Name: Hesaraghatta	**Year of Rejuvenation :**Nil			**Lat.**13°08' 26.2"**N**
Village Name	**Survey No.**	**Extent Area (A-G)**	**Source**	**Long.**77°32'42.2"**E**
Krishnarajapura	1	3.07	RTC	**Preservation Authority**
Total Extent (A-G)		**3.07**	**-**	BDA

MORPHOLOGY	WATER QUALITY		HYDROLOGY
Elevation (m) : 906	**Temperature** (°C)	27.8	**Status** : Dry
Inlet Drain : 1	**pH**	7	**Type** : Seasonal
Waste weir : Nil	**Conductivity (µS/cm)**	295	**Source of water** : Rainfall
Sluice gate : Nil	**Light Transparency** (m)	0.08	**Upstream water body :** Nil
Fence: Partial wall	**TSS** (mg/l)	22	
	TDS (mg/l)	274	
	Turbidity (NTU)	18.1	**Downstream water body :** Mylappanahalli *Kere*
Culverts : Nil	**DO** (mg/l)	6.6	
Check dam : Nil	**BOD** (mg/l)	11.5	
Road : 1 Mud	**COD** (mg/l)	48	
Surrounding Area: Agriculture, plantation & Vacant land	**TKN** (mg/l)	3	**Nature of Catchment :** Agriculture area
	Phosphate (mg/l)	0.2	
	Total Coliform (MPN/100ml)	170	**Date of Sampling :** 24.11.17

BIOTIC DATA	SOCIO-ECONOMIC VALUE
Vegetation Cover: Complete.	**Drinking Water** : Not Observed
Vegetation Type: Growing of Bank	**Washing** : Not Observed
Aquatic Flora : Not Observed	**Bathing** : Not Observed
Aquatic Fauna : Not Observed	**Livestock Management** : Not Observed
	Irrigation : Yes
	Fishing : Not Observed
Amphibian : Not Observed	**Cultural Activities** : Not Observed
Reptile : Not Observed	**Recreational Activity** : Not Observed
Mammals : Not Observed	**Others Uses** : Not Observed

THREATS	
Direct Point Source Pollutants	: Nil
Indirect Point Source Pollutants	: Nil
Quantity of Sewage Inflow (Cumecs**)**	: No
Encroachment	: Nil
Soil Excavation	: Nil
Weeds	: Partial

Lake Name: Krishnarajapura karabu *Katte*

Conservation Strategies		
S.No.	**Issues**	**Strategies**
-	-	-









EMPRI Cartography for Krishnarajapura karabu *Katte*

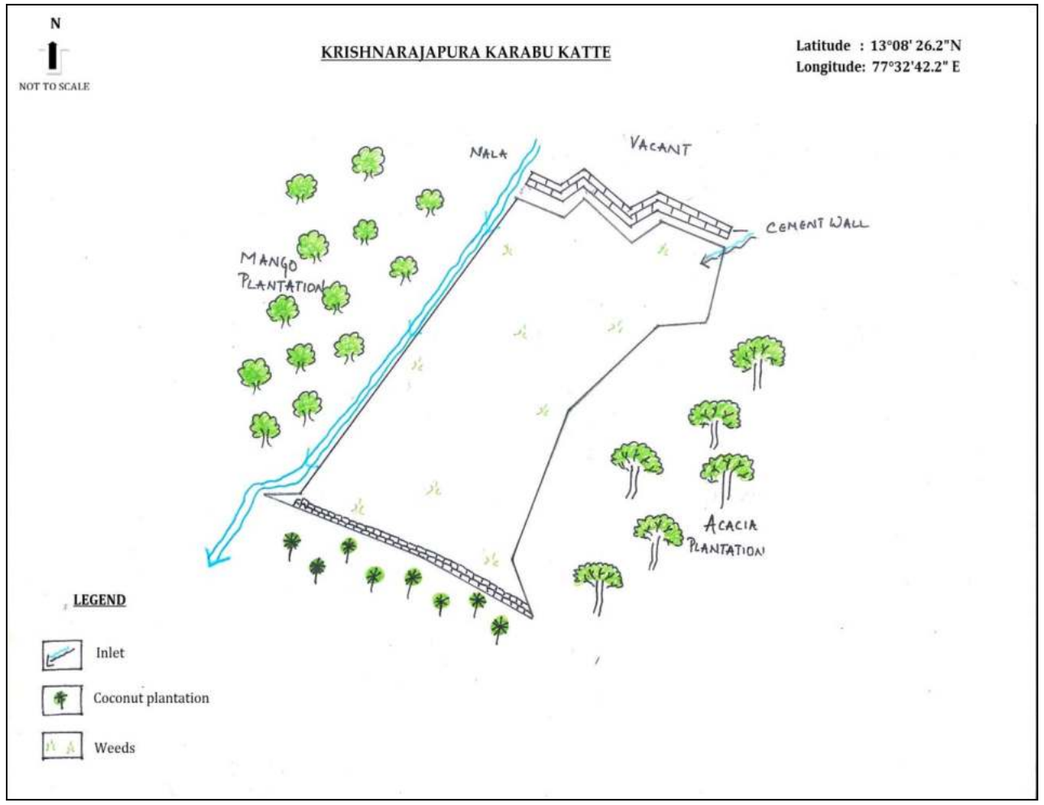

Disclaimer:

- Lake Cartography is for visual purpose only, which describes the features at the time of visit and not to scale.
- Encroachment of lake is only indicative. It needs to be verified with Department of Survey Settlement and Land Records (SSLR), Government of Karnataka.
- This is put out for general information of public at large, so the information is not usable to determine any boundary. Accordingly, the map information is indicative & user shall oneself verify as per prescribed legal procedure the actual boundaries of the survey number. No claim based on this information shall be entertained by the Government or any of its Departments.
- This information is for indicative purpose and is not usable for any legal purposes. Any use by anyone shall be at their own risk and cost.

EMPRI

SSLR Surveyed Map for Krishnarajapura karabu *Katte*



Lake Name: Kumbarahalli *Kere* **Date of Visit:** 28.03.2015

BASIC INFORMATION			
Other Name : Kempapura *Kere*	**EMPRI Code:** BUBNHGkmb_kr1-405		**Maximum Depth** (m) **:** 3
District Name: Bengaluru Urban	**MI Tank Reg. No.** : Nil		
Taluk Name : Bengaluru North	**Year of Creation** : ≈1908		**Geographical Coordinates**
Hobli Name :Hesaraghatta	**Year of Rejuvenation** : Nil		

Village Name	Survey No.	Extent Area (A-G)	Source
Kempapura	14	7.32	
Kumbarahalli	61	27.4	RTC
Total Extent (A-G)		**34.36**	-

Lat.13°05' 49.5"**N**
Long.77°29'39.5"**E**
Preservation Authority
BDA

MORPHOLOGY	WATER QUALITY		HYDROLOGY
Elevation (m) : 860	**Temperature** (°C)	29.2	**Status** : Muddy
Inlet Drain : 1	**pH**	5.8	**Type** : Perennial
Waste weir : 1	**Conductivity** (µS/cm)	139	**Source of water :** Rainfall
Sluice gate : 1	**Light Transparency** (m)	0.25	**Upstream water body :** Nil
Fence: Partly Thorn wire Fenced	**TSS** (mg/l)	40	
	TDS (mg/l)	80	
	Turbidity (NTU)	18.1	**Downstream water body :** Kumbarahalli *Katte*
Culverts : Nil	**DO** (mg/l)	7.4	
Check dam : Nil	**BOD** (mg/l)	19.2	
Road : 2	**COD** (mg/l)	80	**Nature of Catchment :** Agriculture area
Surrounding Area : Agriculture, settlement, Plantation & Layout	**TKN** (mg/l)	10	
	Phosphate (mg/l)	0.1	
	Total Coliform (MPN/100ml)	300	**Date of Sampling :** 23.11.17

BIOTIC DATA	SOCIO-ECONOMIC VALUE
Vegetation Cover : Complete.	**Drinking Water** : Not Observed
Vegetation Type : Growing of Bank	**Washing** : Not Observed
Aquatic Flora : Not Observed	**Bathing** : Not Observed
Fauna : Birds, Butterfly & Dragonfly	**Livestock Management :** Not Observed
	Irrigation : Yes
	Fishing : Not Observed
Amphibian : Not Observed	**Cultural Activities** : Not Observed
Reptile : Not Observed	**Recreational Activity** : Not Observed
Mammals : Not Observed	**Others Uses** : Not Observed

THREATS	
Direct Point Source Pollutants	**:** Dumping of Garbage & C&D
Indirect Point Source Pollutants	**:** No
Quantity of Sewage Inflow (Cumecs**)**	**:** No
Encroachment	**:** Agriculture **(**1%)
Soil Excavation	**:** Yes
Weeds	**:** Partial

Lake Name: Kempapura *Kere*

Conservation Strategies		
S.No.	**Issues**	**Strategies**
1	Dumping of Wastes	Fence the lake and create awareness
2	Soil Excavation	Fence the lake and prohibit the activities
3	Encroachment	Evict the encroachment after survey by Authority













EMPRI Cartography for Kempapura *Kere*

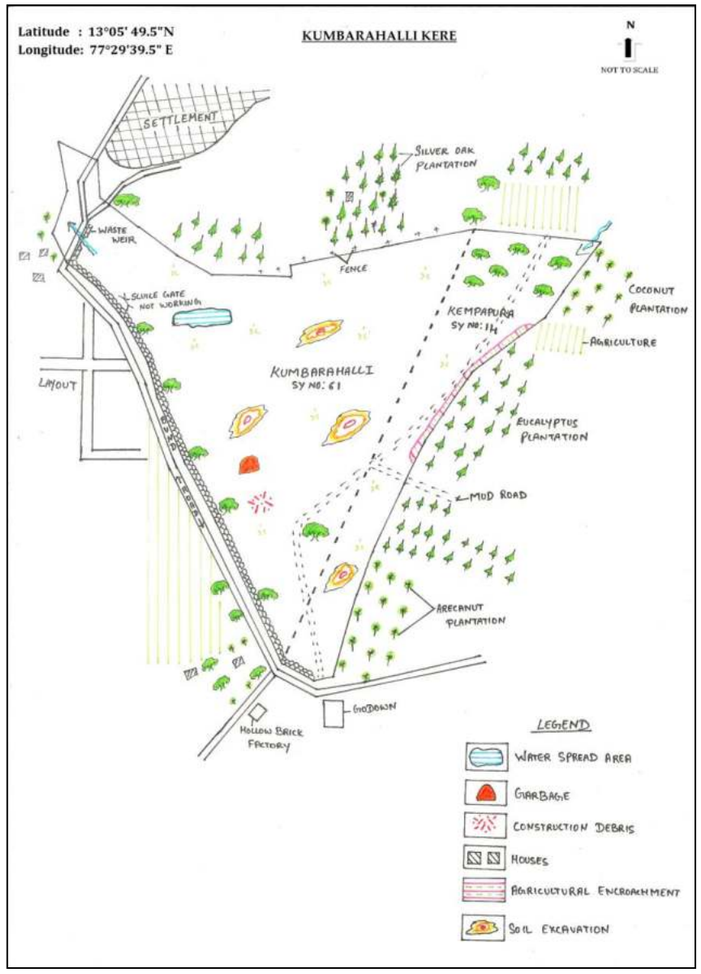

Disclaimer:

- Lake Cartography is for visual purpose only, which describes the features at the time of visit and not to scale.
- Encroachment of lake is only indicative. It needs to be verified with Department of Survey Settlement and Land Records (SSLR), Government of Karnataka.
- This is put out for general information of public at large, so the information is not usable to determine any boundary. Accordingly, the map information is indicative & user shall oneself verify as per prescribed legal procedure the actual boundaries of the survey number. No claim based on this information shall be entertained by the Government or any of its Departments.
- This information is for indicative purpose and is not usable for any legal purposes. Any use by anyone shall be at their own risk and cost.

EMPRI

SSLR Surveyed Map for Kempapura *Kere*

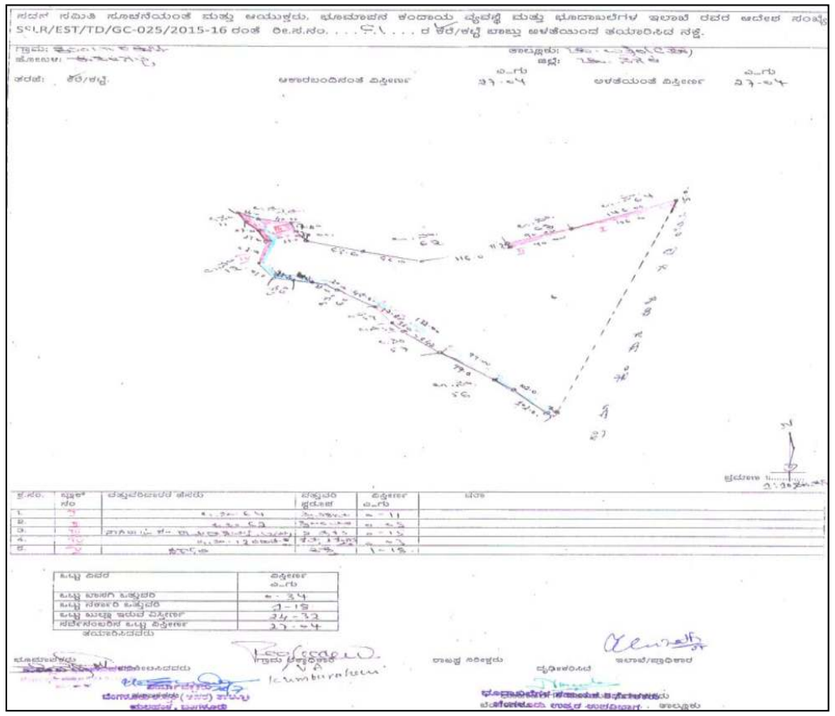

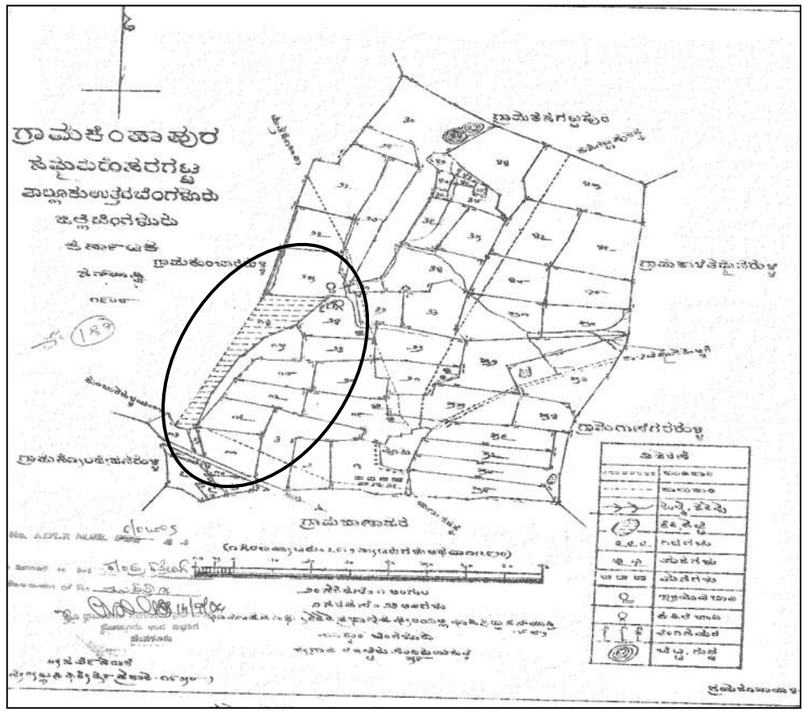

Lake Name: Kumbarahalli *Kere* 2 **Date of Visit:** 28.3.2015

BASIC INFORMATION			
Other Name : Nil	**EMPRI Code** BUBNHGkmb_kr2-406		**Maximum Depth** (m) : Disused
District Name: Bengaluru Urban	**MI Tank Reg. No.** : Nil		
Taluk Name : Bengaluru North	**Year of Creation** : ≈1908		**Geographical Coordinates**
Hobli Name :Hesaraghatta	**Year of Rejuvenation** : NA		**Lat.** 13°06' 00.2"**N**
Village Name	**Survey No.**	**Extent Area (A-G)**	**Source**	**Long.** 77°29'08.1"**E**
Kumberahalli	27	3.02	RTC	**Preservation Authority**
Total Extent (A-G)		**3.02**	-	BDA

MORPHOLOGY		WATER QUALITY		HYDROLOGY	
Elevation (m)	: 856	**Temperature** (°C)	: NA	**Status**	: NA
Inlet Drain	: NA	**pH**	: NA	**Type**	: NA
Waste weir	: NA	**Conductivity** (µS/cm)	: NA	**Source of water**	: NA
Sluice gate	: NA	**Light Transparency** (m)	: NA	**Upstream water body**	: NA
Fence	: NA	**TSS** (mg/l)	: NA		
		TDS (mg/l)	: NA		
		Turbidity (NTU)	: NA	**Downstream water body** : NA	
Culverts	: NA	**DO** (mg/l)	: NA		
Check dam	: NA	**BOD** (mg/l)	: NA		
		COD (mg/l)	: NA		
Road	: NA	**TKN** (mg/l)	: NA	**Nature of Catchment** : NA	
Surrounding Area: Agriculture, layout, Houses		**Phosphate** (mg/l)	: NA		
		Total Coliform (MPN/100ml): NA			
		NA is Not Applicable		**Date of Sampling** : NA	

BIOTIC DATA		SOCIO-ECONOMIC VALUE	
Vegetation Cover : NA		**Drinking Water**	: NA
Vegetation Type	: NA	**Washing**	: NA
Aquatic Flora	: NA	**Bathing**	: NA
Fauna	: NA	**Livestock Management**	: NA
		Irrigation	: NA
		Fishing	: NA
Amphibian	: NA	**Cultural Activities**	: NA
Reptile	: NA	**Recreational Activity**	: NA
Mammals	: NA	**Others Uses**	: NA

THREATS	
Direct Point Source Pollutants	: NA
Indirect Point Source Pollutants	: NA
Quantity of Sewage Inflow (Cumecs)	: NA
Encroachment	: NA
Soil Excavation	: NA
Weeds	: NA

Lake Name: Kumbarahalli *Kere* 2

Conservation Strategies		
S.No.	**Issues**	**Strategies**
-	Disused	-







EMPRI Cartography for Kumbarahalli *Kere* 2

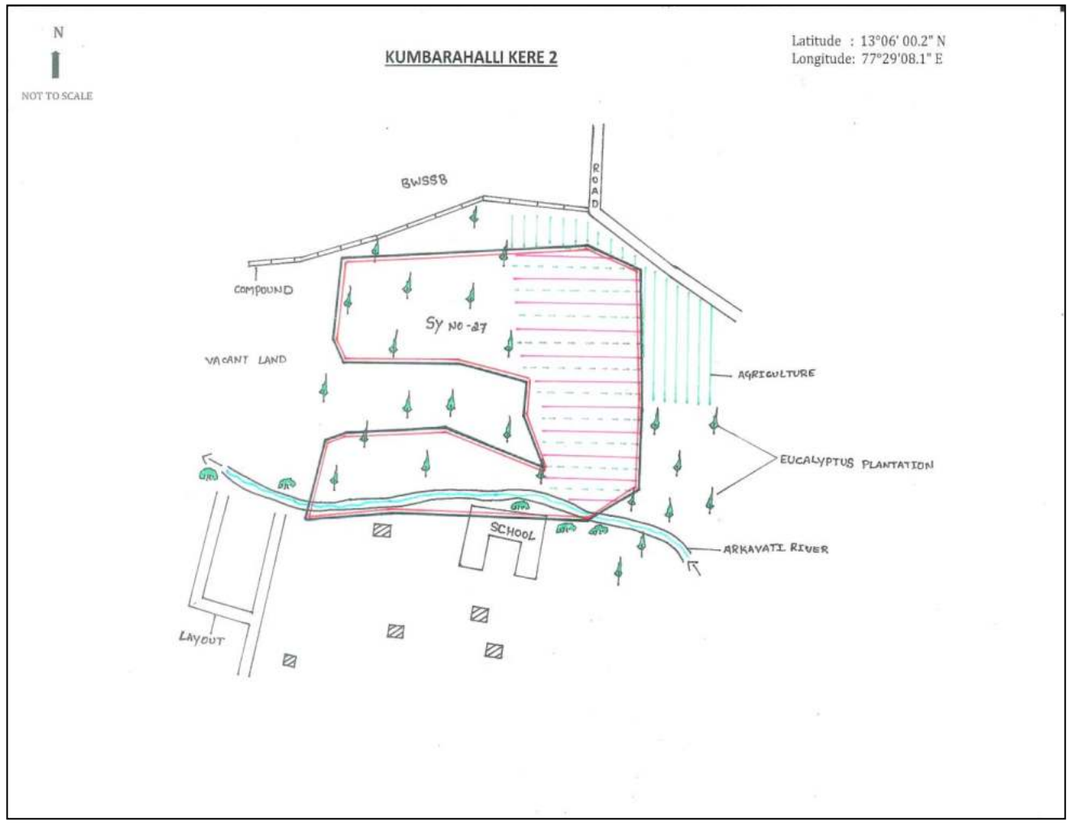

SSLR Village Map for Kumbarahalli *Kere* 2

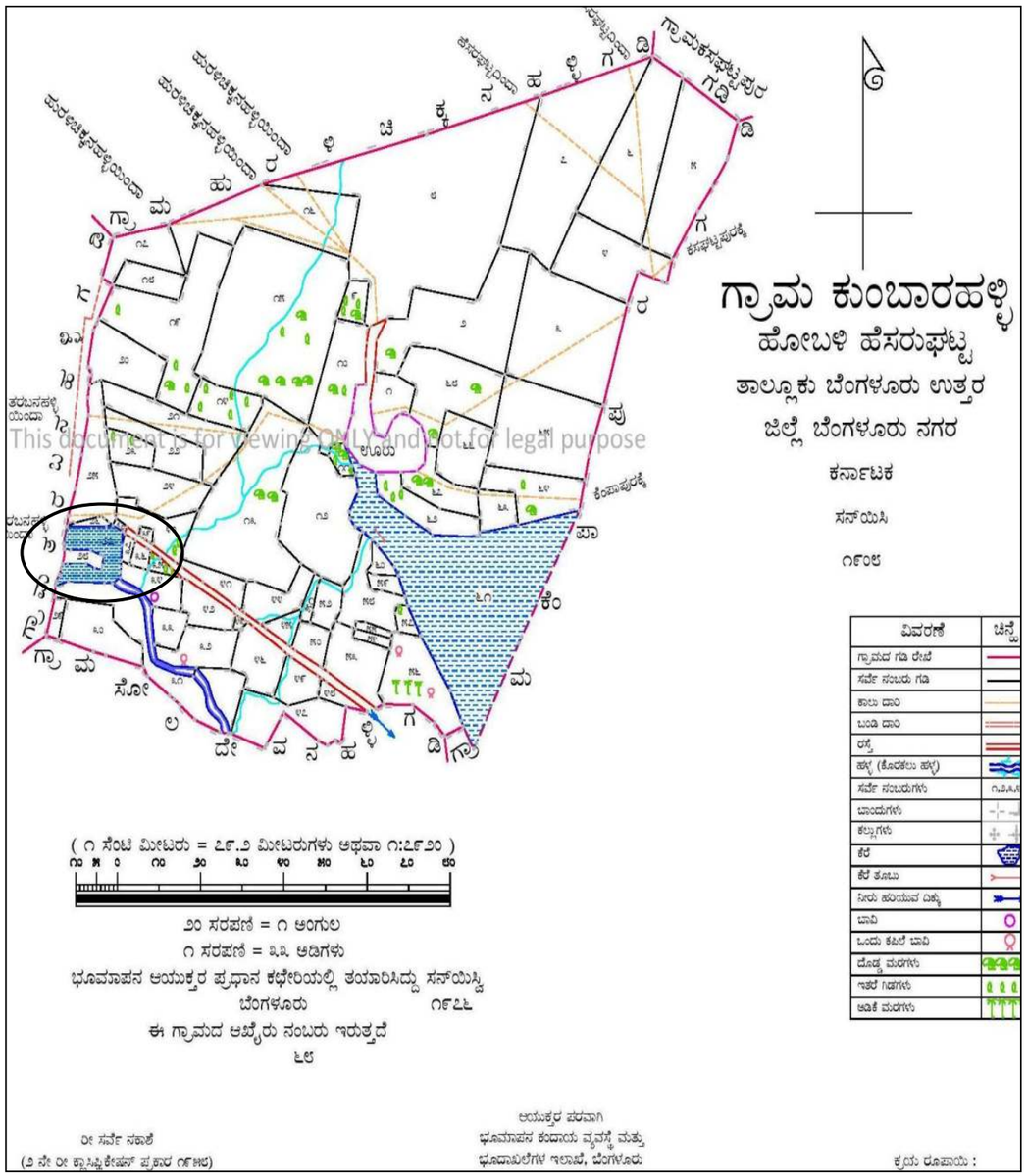

Disclaimer:

- Lake Cartography is for visual purpose only, which describes the features at the time of visit and not to scale.
- Encroachment of lake is only indicative. It needs to be verified with Department of Survey Settlement and Land Records (SSLR), Government of Karnataka.
- This is put out for general information of public at large, so the information is not usable to determine any boundary. Accordingly, the map information is indicative & user shall oneself verify as per prescribed legal procedure the actual boundaries of the survey number. No claim based on this information shall be entertained by the Government or any of its Departments.
- This information is for indicative purpose and is not usable for any legal purposes. Any use by anyone shall be at their own risk and cost.

EMPRI

Lake Name: Linganahalli *Kere* **Date of Visit:** 29.07.2015

BASIC INFORMATION				
Other Name : Nil		**EMPRI Code:** BUBNHGlgn_kr2-408		**Maximum Depth** (m) **:** 3
District Name: Bengaluru Urban		**MI Tank Reg. No.** : Nil		
Taluk Name : Bengaluru North		**Year of Creation** : ≈1915		**Geographical Coordinates**
Hobli Name :Hesaraghatta		**Year of Rejuvenation :** Nil		**Lat.**13°09' 03.4"**N**
Village Name	**Survey No.**	**Extent Area (A-G)**	**Source**	**Long.**77°31'11.0"**E**
Linganahalli	47	18.15	RTC	**Preservation Authority**
Total Extent (A-G)		**18.15**	**-**	BDA

MORPHOLOGY	WATER QUALITY		HYDROLOGY
Elevation (m) : 900	**Temperature** (°C)	27.8	**Status** : Muddy.
Inlet Drain : 1	**pH**	8.2	**Type** : Perennial
Waste weir : 1	**Conductivity(**µS/cm**)**	123	**Source of water :** Rainfall
Sluice gate : Nil	**Light Transparency** (m)	0.23	**Upstream water body:** Nil
Fence: Partly Thorn wire fenced	**TSS** (mg/l)	54	
	TDS (mg/l)	90	
	Turbidity (NTU)	45.2	**Downstream water body :** Mathura *Kere*
Culverts : Nil	**DO** (mg/l)	5.8	
Check dam : Nil	**BOD** (mg/l)	15.4	
Road : 1	**COD** (mg/l)	64	**Nature of Catchment :** Agriculture area
Surrounding Area: Agriculture, Plantation & Layout	**TKN** (mg/l)	14	
	Phosphate (mg/l)	0.5	
	Total Coliform (MPN/100ml)	1600	**Date of Sampling :** 24.11.17

BIOTIC DATA	SOCIO-ECONOMIC VALUE
Vegetation Cover : Partia	**Drinking Water** : Not Observed
Vegetation Type : Growing of Bank	**Washing** : Not Observed
Aquatic Flora : Not Observed	**Bathing** : Not Observed
Fauna : Birds, Butterfly	**Livestock Management** : Not Observed
	Irrigation : Yes
	Fishing : Not Observed
Amphibian : Not Observed	**Cultural Activities** : Not Observed
Reptile : Not Observed	**Recreational Activity** : Not Observed
Mammals : Not Observed	**Others Uses** : Not Observed

THREATS	
Direct Point Source Pollutants	: Nil
Indirect Point Source Pollutants	: Nil
Quantity of Sewage Inflow(Cumecs**)**	: No
Encroachment	: Agricultural land, layout & road (3.04%)
Soil Excavation	: Yes
Weeds	: Partial

Lake Name: Linganahalli *Kere*

Conservation Strategies		
S.No.	**Issues**	**Strategies**
1	Soil Excavation	Fence the lake and prohibit the activities
2	Encroachment	Survey by the consent Authority and evict the encroachment. Fence the lake











EMPRI Cartography for Linganahalli *Kere*

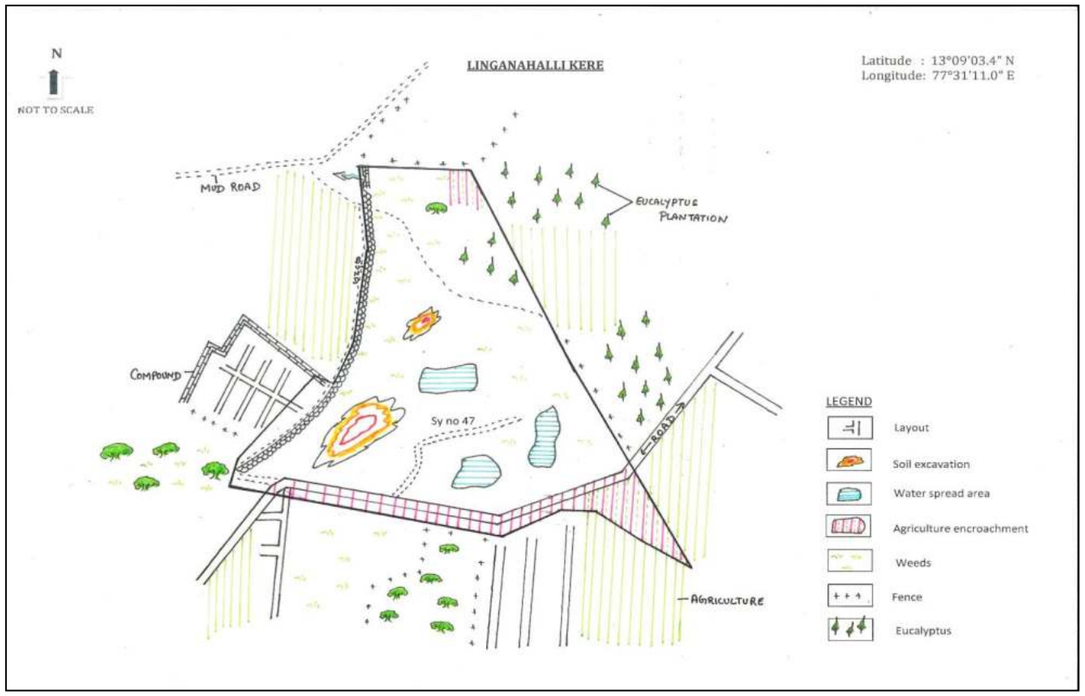

Disclaimer:

- Lake Cartography is for visual purpose only, which describes the features at the time of visit and not to scale.
- Encroachment of lake is only indicative. It needs to be verified with Department of Survey Settlement and Land Records (SSLR), Government of Karnataka.
- This is put out for general information of public at large, so the information is not usable to determine any boundary. Accordingly, the map information is indicative & user shall oneself verify as per prescribed legal procedure the actual boundaries of the survey number. No claim based on this information shall be entertained by the Government or any of its Departments.
- This information is for indicative purpose and is not usable for any legal purposes. Any use by anyone shall be at their own risk and cost.

EMPRI

SSLR Surveyed Map for Linganahalli *Kere*

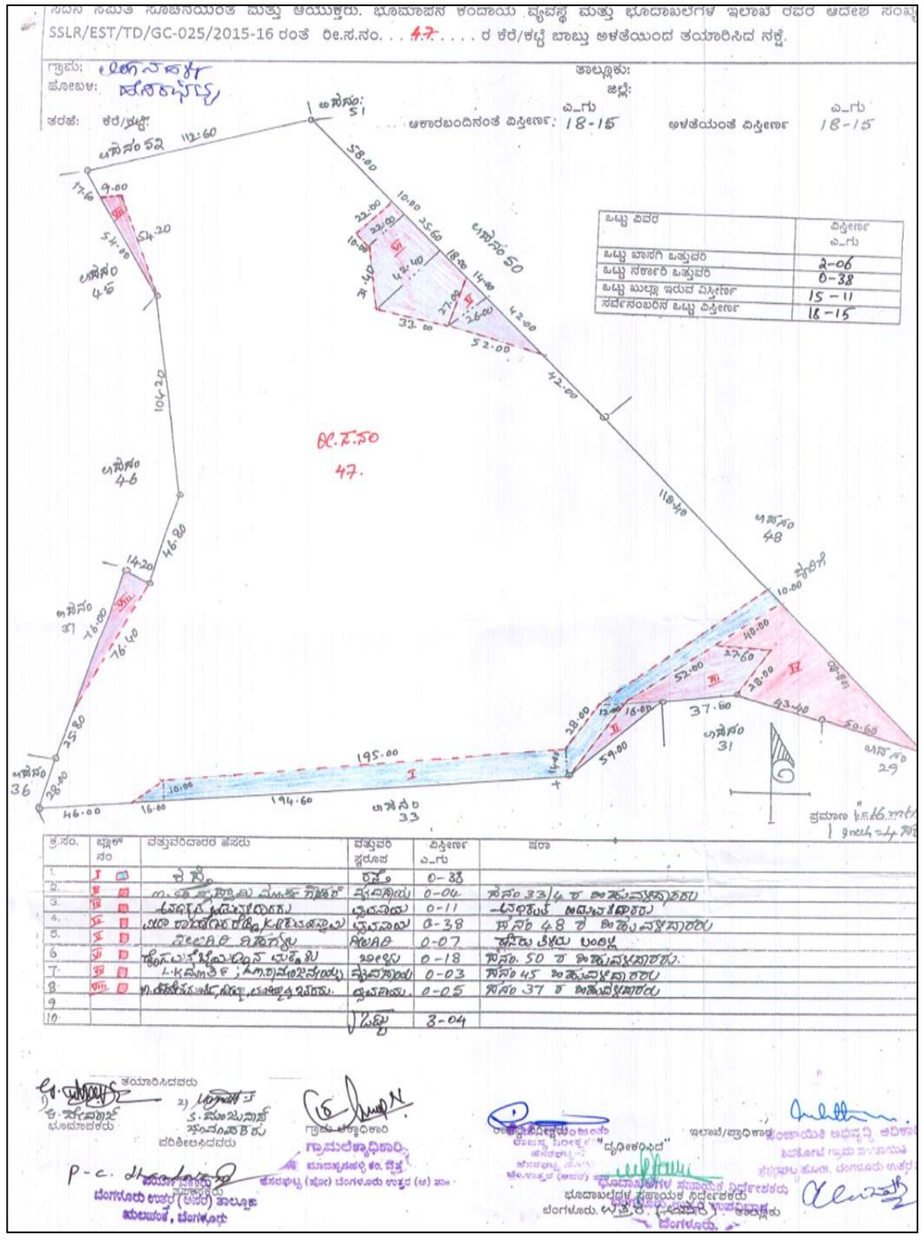

Lake Name: Lingarajapura *Kere* **Date of Visit:** 17.04.2015

BASIC INFORMATION				
Other Name : Solekere		**EMPRI Code :** BUBNHGlrp_kr1-410		**Maximum Depth** (m) **:** 3
District Name: Bengaluru Urban		**MI Tank Reg. No.** : Nil		
Taluk Name : Bengaluru North		**Year of Creation** : ≈1957		**Geographical Coordinates**
Hobli Name : Hesaraghatta		**Year of Rejuvenation :** Nil		**Lat.**13°07'45.1 "**N**
Village Name	**Survey No.**	**Extent Area (A-G)**	**Source**	**Long.**77°32'31.7"**E**
Lingarajapura	6	3.09	RTC	
Jarakabandekavalu	-	5.11	KSRAC	**Preservation Authority**
Total Extent (A-G)		**8.20**	**-**	BDA

MORPHOLOGY	WATER QUALITY		HYDROLOGY
Elevation (m) : 907	**Temperature** (°C)	29.3	**Status** : Muddy.
Inlet Drain : 1	**pH**	7.5	**Type** : Perennial
Waste weir : 1	**Conductivity (µS/cm)**	260	**Source of water :** Rainfall
Sluice gate : Nil	**Light Transparency** (m)	0.30	**Upstream water body :** Nil
Fence: Partially Thorn wire Fenced	**TSS** (mg/l)	123	
	TDS (mg/l)	170	
	Turbidity (NTU)	21.1	**Downstream water body :** Mavallipura Karabu Lake
Culverts : Nil	**DO** (mg/l)	8.6	
Check dam : Nil	**BOD** (mg/l)	3.8	
Road : 1	**COD** (mg/l)	16	
Surrounding Area: Agriculture, Plantation	**TKN** (mg/l)	4	**Nature of Catchment :** Urban
	Phosphate (mg/l)	0.1	
	Total Coliform (MPN/100ml)	>1600	**Date of Sampling :** 24.11.17

BIOTIC DATA	SOCIO-ECONOMIC VALUE
Vegetation Cover : Partial	**Drinking Water** : Not Observed
Vegetation Type : Growing of Bank	**Washing** : Not Observed
Aquatic Flora : Not Observed	**Bathing** : Not Observed
Aquatic Fauna : Birds, Butterfly & Dragonfly.	**Livestock Management** : Not Observed
	Irrigation : Yes
	Fishing : Not Observed
Amphibian : Not Observed	**Cultural Activities** : Not Observed
Reptile : Not Observed	**Recreational Activity** : Not Observed
Mammals : Not Observed	**Others Uses** : Not Observed

THREATS	
Direct Point Source Pollutants	: Dumping of Garbage Waste
Indirect Point Source Pollutants	: Nil
Quantity of Sewage Inflow (Cumecs)	: No
Encroachment	: Nil
Soil Excavation	: Nil
Weeds	: Partial

Lake Name: Lingarajapura *Kere*

Conservation Strategies		
S.No.	**Issues**	**Strategies**
1	Dumping of Garbage Waste	Fence the lake and create awareness









EMPRI Cartography for Lingarajapura *Kere*

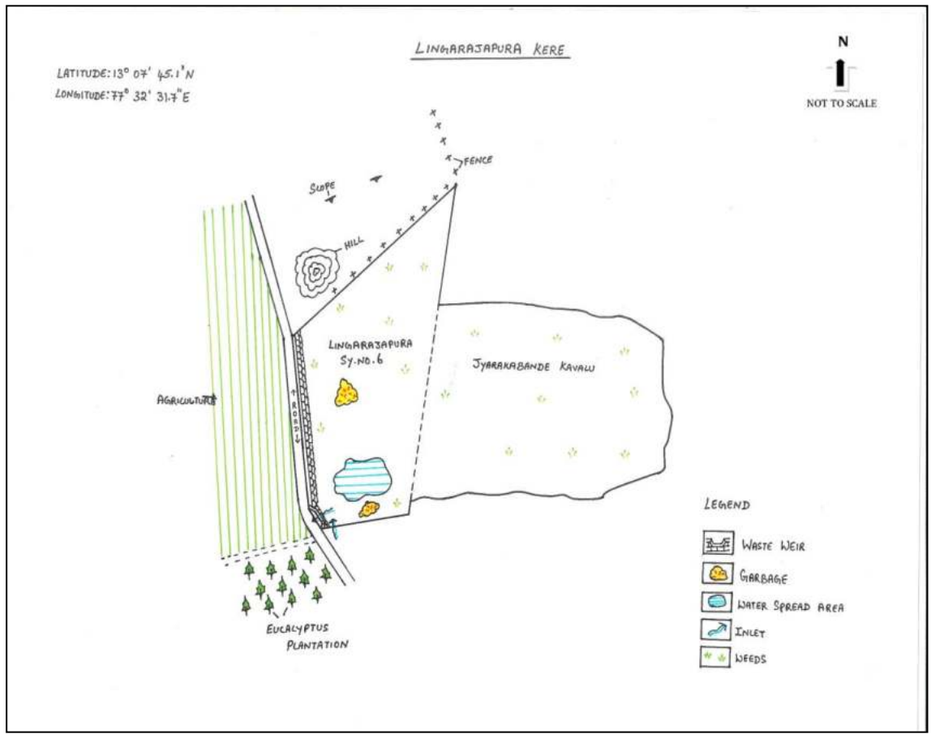

Disclaimer:

- Lake Cartography is for visual purpose only, which describes the features at the time of visit and not to scale.
- Encroachment of lake is only indicative. It needs to be verified with Department of Survey Settlement and Land Records (SSLR), Government of Karnataka.
- This is put out for general information of public at large, so the information is not usable to determine any boundary. Accordingly, the map information is indicative & user shall oneself verify as per prescribed legal procedure the actual boundaries of the survey number. No claim based on this information shall be entertained by the Government or any of its Departments.
- This information is for indicative purpose and is not usable for any legal purposes. Any use by anyone shall be at their own risk and cost.

EMPRI

SSLR Surveyed Map for Lingarajapura *Kere*

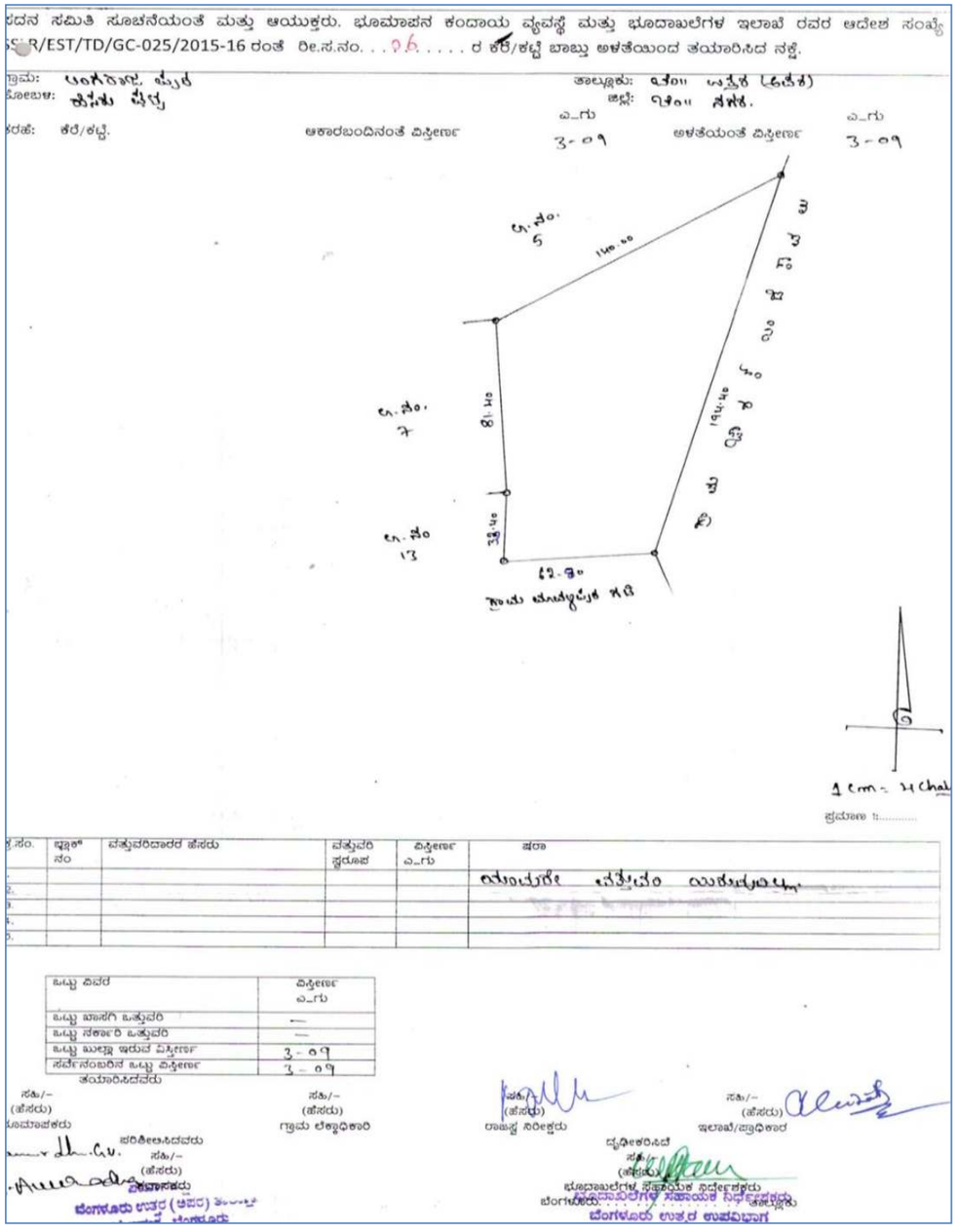

Lake Name: Madappanahalli Kere **Date of Visit:** 15.04.2015

BASIC INFORMATION				
Other Name :Nil		**EMPRICode:**BUBNHGmdp_kr1-413		**Maximum Depth** (m)**:**3
District Name: Bengaluru Urban		**MI Tank Reg. No. :**Nil		
Taluk Name: Bengaluru North		**Year of Creation:** ≈1916		**Geographical Coordinates**
Hobli Name: Hesaraghatta		**Year of Rejuvenation :**Nil		**Lat.**13°09' 30.9"**N**
Village Name	**Survey No.**	**Extent Area (A-G)**	**Source**	**Long.**77°32'35.8"**E**
Madappanahalli	28	16.02	RTC	**Preservation Authority**
Total Extent (A-G)		**16.02**	**-**	BDA

MORPHOLOGY	WATER QUALITY		HYDROLOGY
Elevation(m) **:**900	**Temperature** (°C)	28.3	**Status** : Dry
Inlet Drain :1	**pH**	7.8	**Type** : Seasonal
Waste weir : 1	**Conductivity**(µS/cm	183	**Source of water** : Rainfall
Sluice gate : 1	**Light Transparency** (m)	0.19	**Upstream water body :** Nil
Fence: Partly Thorn wire Fenced	**TSS** (mg/l)	2	
	TDS (mg/l)	120	
	Turbidity (NTU)	42.3	**Downstream water body :** Dibburu *Kere*
Culverts :Nil	**DO** (mg/l)	8	
Check dam :Nil	**BOD** (mg/l)	11.5	
Road :1	**COD** (mg/l)	48	
Surrounding Area: Agriculture, Plantation, layout, Poultry & Temple	**TKN** (mg/l)	3	**Nature of Catchment :** Agriculture area
	Phosphate (mg/l)	1.5	
	Total Coliform (MPN/100ml)	>1600	**Date of Sampling :** 24.11.17

BIOTIC DATA		SOCIO-ECONOMIC VALUE	
Vegetation Cover	: Complete	**Drinking Water**	: Not Observed
Vegetation Type	:Growing of Bank	**Washing**	: Not Observed
Aquatic Flora	: Not Observed	**Bathing**	: Not Observed
Fauna	: Birds, Butterfly& Dragonfly	**Livestock Management**	: Not Observed
		Irrigation	:Yes
		Fishing	: Not Observed
Amphibian	: Not Observed	**Cultural Activities**	: Not Observed
Reptile	: Not Observed	**Recreational Activity**	: Not Observed
Mammals	: Not Observed	**Others Uses**	: Not Observed

THREATS	
Direct Point Source Pollutants	: Nil
Indirect Point Source Pollutants	:Agricultural runoff
Quantity of Sewage Inflow (Cumecs**)**	:No
Encroachment	: Agriculture & road (20%)
Soil Excavation	: Yes
Weeds	: Complete

Lake Name: Madappanahalli *Kere*

Conservation Strategies		
S.No.	**Issues**	**Strategies**
1	Encroachment	Survey by the consent & evict the encroachment and fence the lake
2	Soil Excavation	Fence the lake and prohibit the activities











EMPRI Cartography for Madappanahalli *Kere*

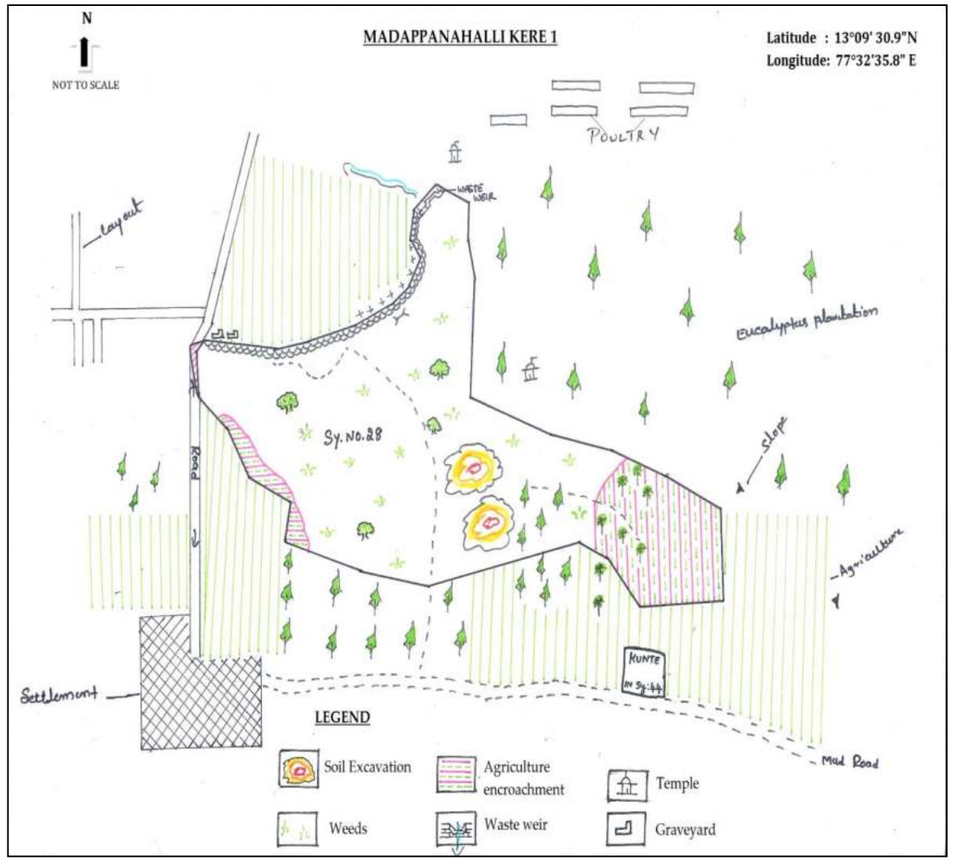

Disclaimer:

- Lake Cartography is for visual purpose only, which describes the features at the time of visit and not to scale.
- Encroachment of lake is only indicative. It needs to be verified with Department of Survey Settlement and Land Records (SSLR), Government of Karnataka.
- This is put out for general information of public at large, so the information is not usable to determine any boundary. Accordingly, the map information is indicative & user shall oneself verify as per prescribed legal procedure the actual boundaries of the survey number. No claim based on this information shall be entertained by the Government or any of its Departments.
- This information is for indicative purpose and is not usable for any legal purposes. Any use by anyone shall be at their own risk and cost.

EMPRI

SSLR Surveyed Map for Madappanahalli *Kere*

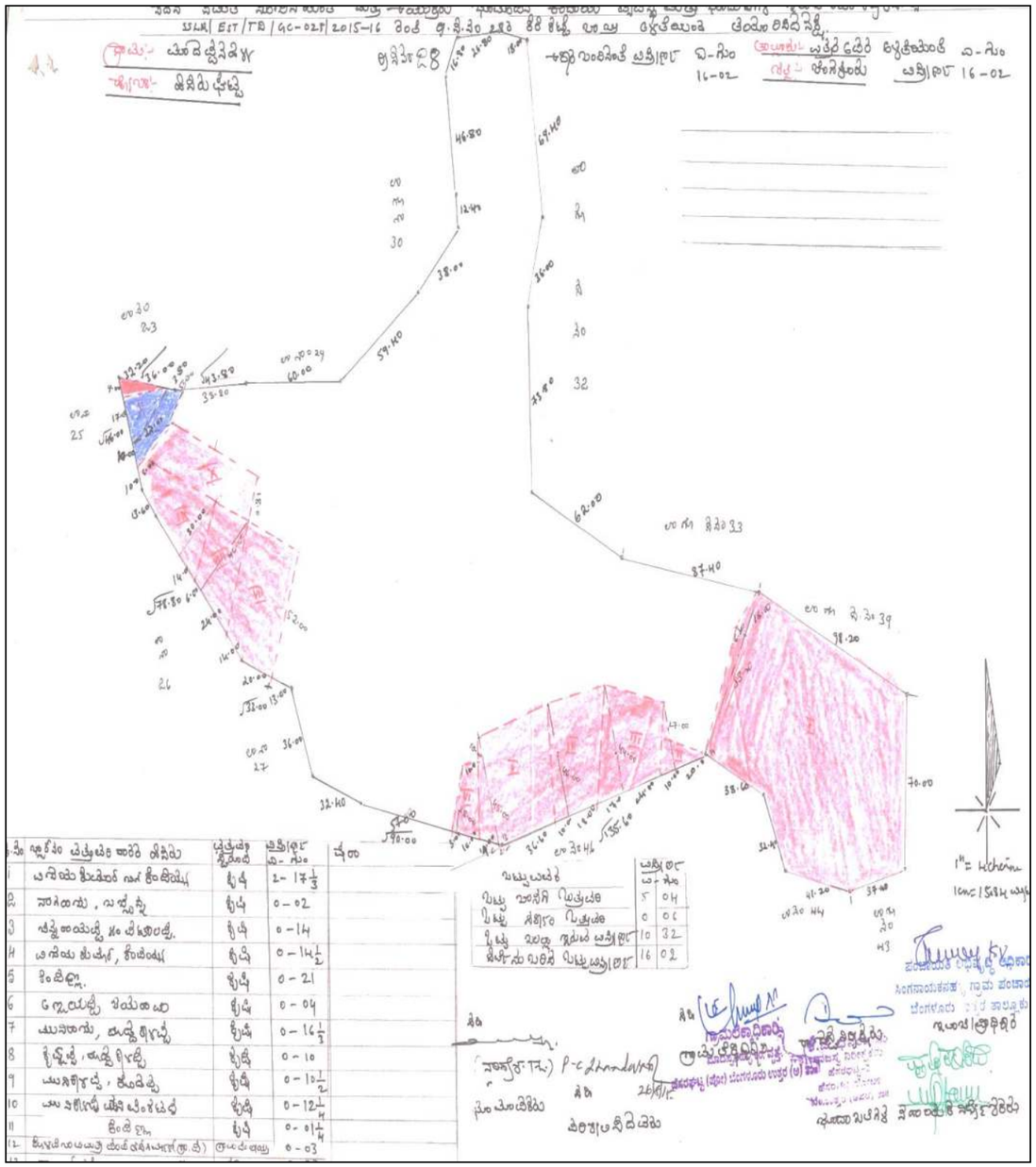

Lake Name: Madappanahalli *Kere* 2 **Date of Visit:** 15.4.2015

BASIC INFORMATION				
Other Name : Nil		**EMPRI Code** : BUBNHGmdp_gk3-415		**Maximum Depth** (m) : Disused
District Name : Bengaluru Urban		**MI Tank Reg. No.** : Nil		
Taluk Name : Bengaluru North		**Year of Creation** : ≈1916		**Geographical Coordinates**
Hobli Name : Hesaraghatta		**Year of Rejuvenation** : NA		**Lat.** 13°09' 17.6"**N**
Village Name	**Survey No.**	**Extent Area (A-G)**	**Source**	**Long.** 77°32'50.8"**E**
Madappanahalli	In Sy no 42	5.07	**RTC**	**Preservation Authority**
Total Extent (A-G)		**5.07**	**-**	BDA

MORPHOLOGY		WATER QUALITY		HYDROLOGY	
Elevation (m)	: 908	**Temperature** (°C)	: NA	**Status**	: Disused
Inlet Drain	: NA	**pH**	: NA	**Type**	: NA
Waste weir	: NA	**Conductivity** (µS/cm)	: NA	**Source of water**	: NA
Sluice gate	: NA	**Light Transparency** (m)	: NA	**Upstream water body**	: NA
		TSS (mg/l)	: NA		
Fence	: NA	**TDS** (mg/l)	: NA		
		Turbidity (NTU)	: NA	**Downstream water body** : NA	
Culverts	: NA	**DO** (mg/l)	: NA		
Check dam	: NA	**BOD** (mg/l)	: NA		
Road	: NA	**COD** (mg/l)	: NA		
		TKN (mg/l)	: NA	**Nature of Catchment**	: NA
Surrounding Area : Agriculture, Plantation & Settlement		**Phosphate** (mg/l)	: NA		
		Total Coliform (MPN/100ml)	: NA		
		NA is Not Applicable		**Date of Sampling** : NA	

BIOTIC DATA		SOCIO-ECONOMIC VALUE	
Vegetation Cover : NA		**Drinking Water**	: NA
Vegetation Type	: NA	**Washing**	: NA
Aquatic Flora	: NA	**Bathing**	: NA
Fauna	: NA	**Livestock Management**	: NA
		Irrigation	: NA
		Fishing	: NA
Amphibian	: NA	**Cultural Activities**	: NA
Reptile	: NA	**Recreational Activity**	: NA
Mammals	: NA	**Others Uses**	: NA

THREATS	
Direct Point Source Pollutants	: NA
Indirect Point Source Pollutants	: NA
Quantity of Sewage Inflow (Cumecs)	: NA
Encroachment	: NA
Soil Excavation	: NA
Weeds	: NA

Lake Name: Madappanahalli *Kere* 2

Conservation Strategies		
S.No.	**Issues**	**Strategies**
-	Disused	-







EMPRI Cartography for Madappanahalli *Kere* 2



Disclaimer:

- Lake Cartography is for visual purpose only, which describes the features at the time of visit and not to scale.
- Encroachment of lake is only indicative. It needs to be verified with Department of Survey Settlement and Land Records (SSLR), Government of Karnataka.
- This is put out for general information of public at large, so the information is not usable to determine any boundary. Accordingly, the map information is indicative & user shall oneself verify as per prescribed legal procedure the actual boundaries of the survey number. No claim based on this information shall be entertained by the Government or any of its Departments.
- This information is for indicative purpose and is not usable for any legal purposes. Any use by anyone shall be at their own risk and cost.

EMPRI

Madappanahalli *Kere* 2 in **Village Map**

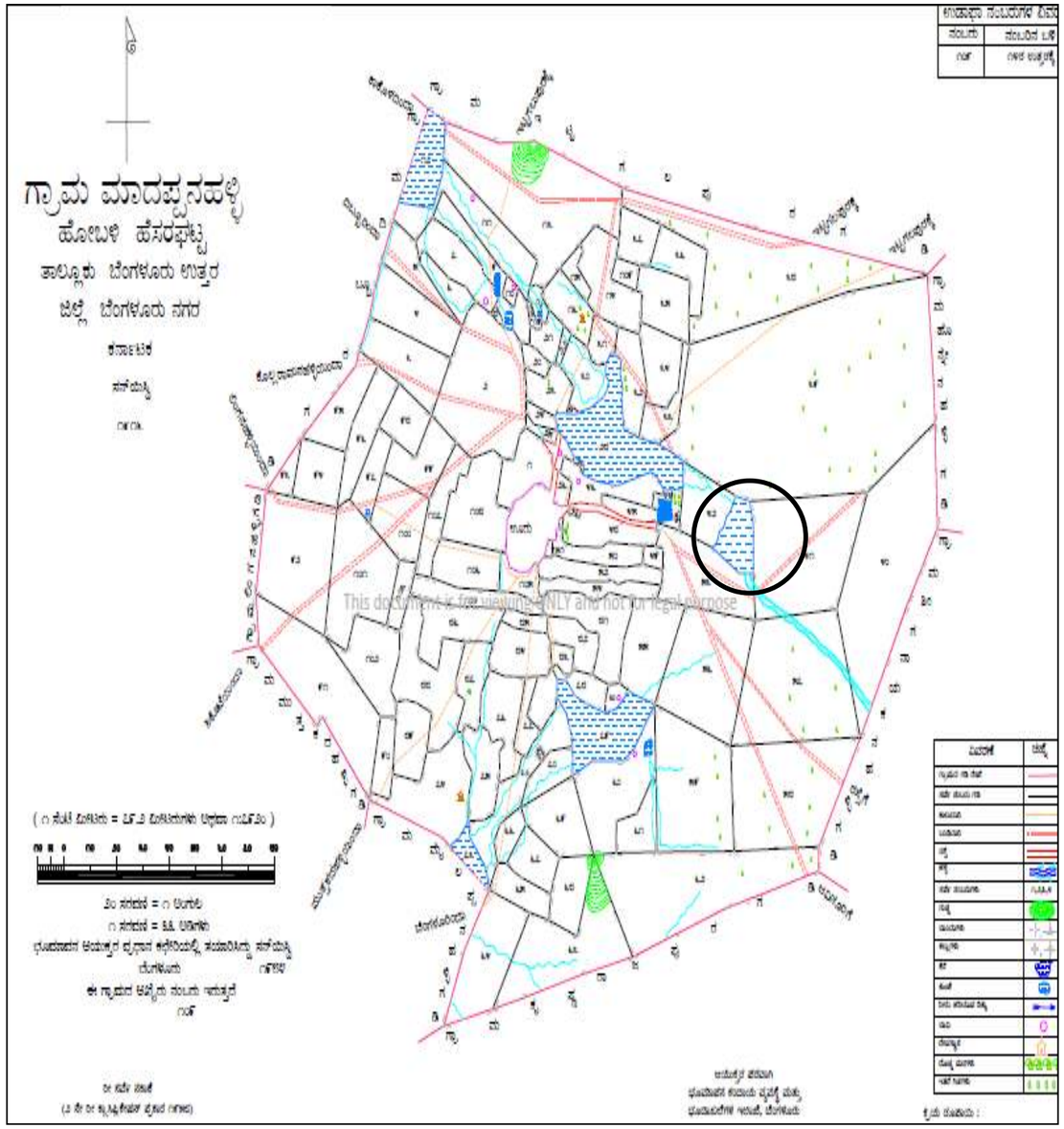

Lake Name: Aralakunte **Date of Visit:** 15.04.2015

BASIC INFORMATION				
Other Name : Hallikunte *Kere*	**EMPRI Code:** BUBNHGmdp_kr5-417			**Maximum Depth** (m):3
District Name: Bengaluru Urban	**MI Tank Reg. No. :**Nil			
Taluk Name: Bengaluru North	**Year of Creation:** ≈1916			**GeographicalCoordinates**
Hobli Name: Hesaraghatta	**Year of Rejuvenation :**Nil			**Lat.**13°08' 59.5"**N**
Village Name	**Survey No.**	**Extent Area (A-G)**	**Source**	**Long.**77°32'30.3"**E**
Madappanahalli	79	10.36	RTC	**Preservation Authority**
Total Extent (A-G)		**10.36**	**-**	**BDA**

MORPHOLOGY	WATER QUALITY		HYDROLOGY
Elevation(m) :906	**Temperature** (°C)	29.4	**Status** : Muddy
Inlet Drain : 3	**pH**	8.2	**Type** : Perennial
Waste weir : 1	**Conductivity** (µS/cm)	277	**Source of water** : Rain
Sluice gate : 1	**Light Transparency** (m)	0.13	**Upstream water body :** Nil
Fence: Partly Thorn wire	**TSS**(mg/l)	35.4	
	TDS (mg/l)	230	
	Turbidity (NTU)	29	**Downstream water body :** Mylappanahalli *Kere* 1
Culverts: Nil	**DO** (mg/l)	5.6	
Check dam : Nil	**BOD** (mg/l)	3.8	
Road : 2mud	**COD**(mg/l)	16	
Surrounding Area : Agriculture land, Coconut & Eucalyptus Plantation	**TKN** (mg/l)	7	**Nature of Catchment :** Agriculture area
	Phosphate (mg/l)	0.5	
	Total Coliform (MPN/100ml)	220	**Date of Sampling :** 24.11.17

BIOTIC DATA		SOCIO-ECONOMIC VALUE	
Vegetation Cover	:Partial	**Drinking Water**	: Not Observed
Vegetation Type	: Growing on Bank	**Washing**	: Not Observed
Aquatic Flora	: Not Observed	**Bathing**	: Not Observed
Fauna	: Birds, Butterfly & Dragonfly	**Livestock Management**	: Not Observed
		Irrigation	:Yes
		Fishing	: Not Observed
Amphibian	: Not Observed	**Cultural Activities**	: Not Observed
Reptile	: Not Observed	**Recreational Activity**	: Not Observed
Mammals	: Not Observed	**Others Uses**	: Not Observed

THREATS	
Direct Point Source Pollutants	: Nil
Indirect Point Source Pollutants	: Agri. Runoff
Quantity of Sewage Inflow (Cumecs**)**	: No
Encroachment	: Agriculture (30%)
Soil Excavation	:Yes
Weeds	: Partial

Lake Name: Aralakunte

Conservation Strategies		
S.No.	**Issues**	**Strategies**
1	Encroachment	Survey by the consent Authority & evict the encroachment and fence the lake
2	Soil excavation	Fence the lake and prohibit the activities

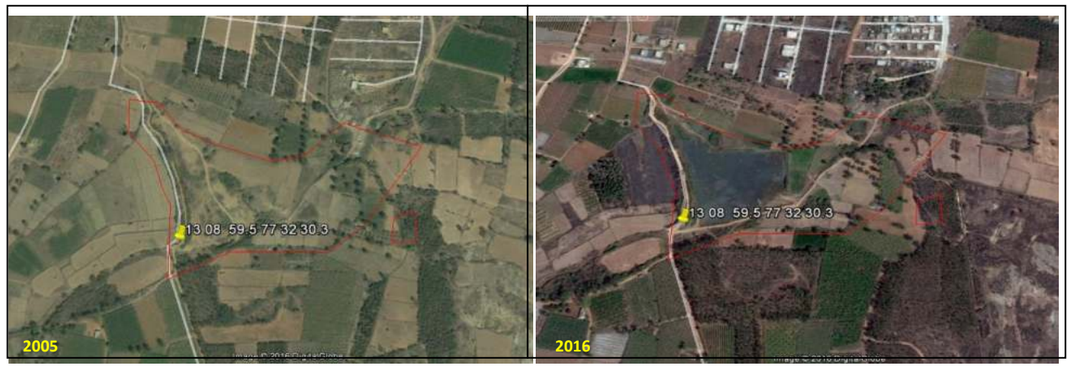







EMPRI Cartography for Aralakunte

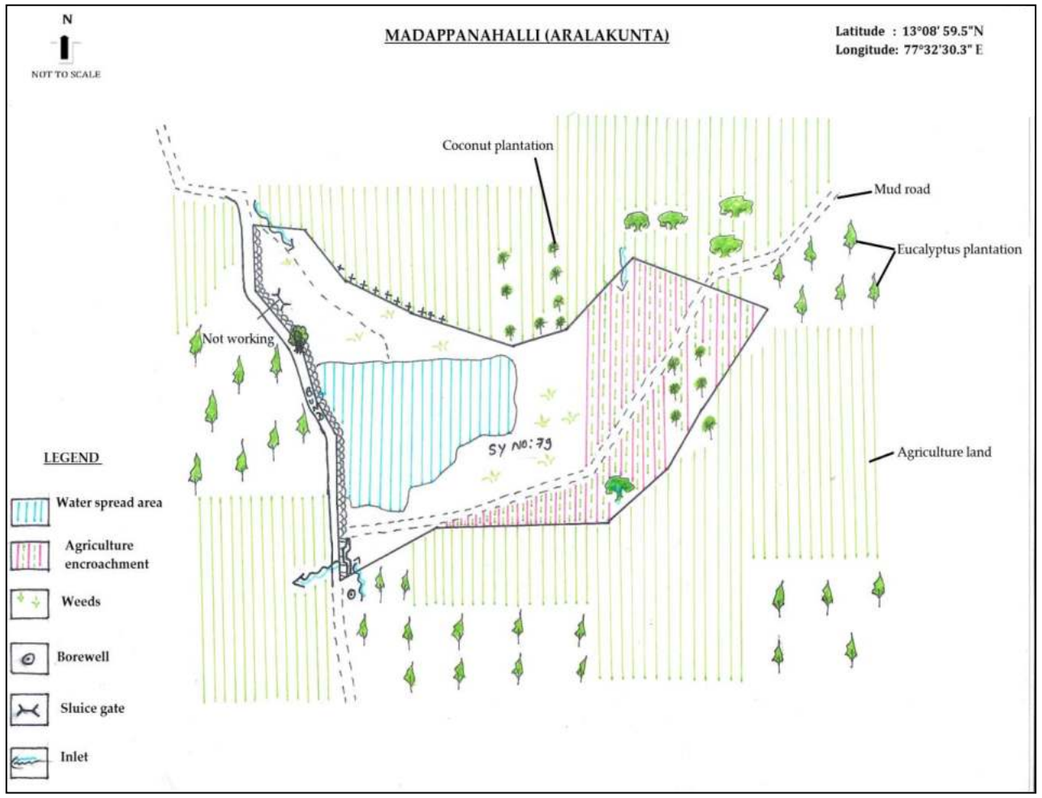

Disclaimer:

- Lake Cartography is for visual purpose only, which describes the features at the time of visit and not to scale.
- Encroachment of lake is only indicative. It needs to be verified with Department of Survey Settlement and Land Records (SSLR), Government of Karnataka.
- This is put out for general information of public at large, so the information is not usable to determine any boundary. Accordingly, the map information is indicative & user shall oneself verify as per prescribed legal procedure the actual boundaries of the survey number. No claim based on this information shall be entertained by the Government or any of its Departments.
- This information is for indicative purpose and is not usable for any legal purposes. Any use by anyone shall be at their own risk and cost.

EMPRI

SSLR Surveyed Map for Aralakunte

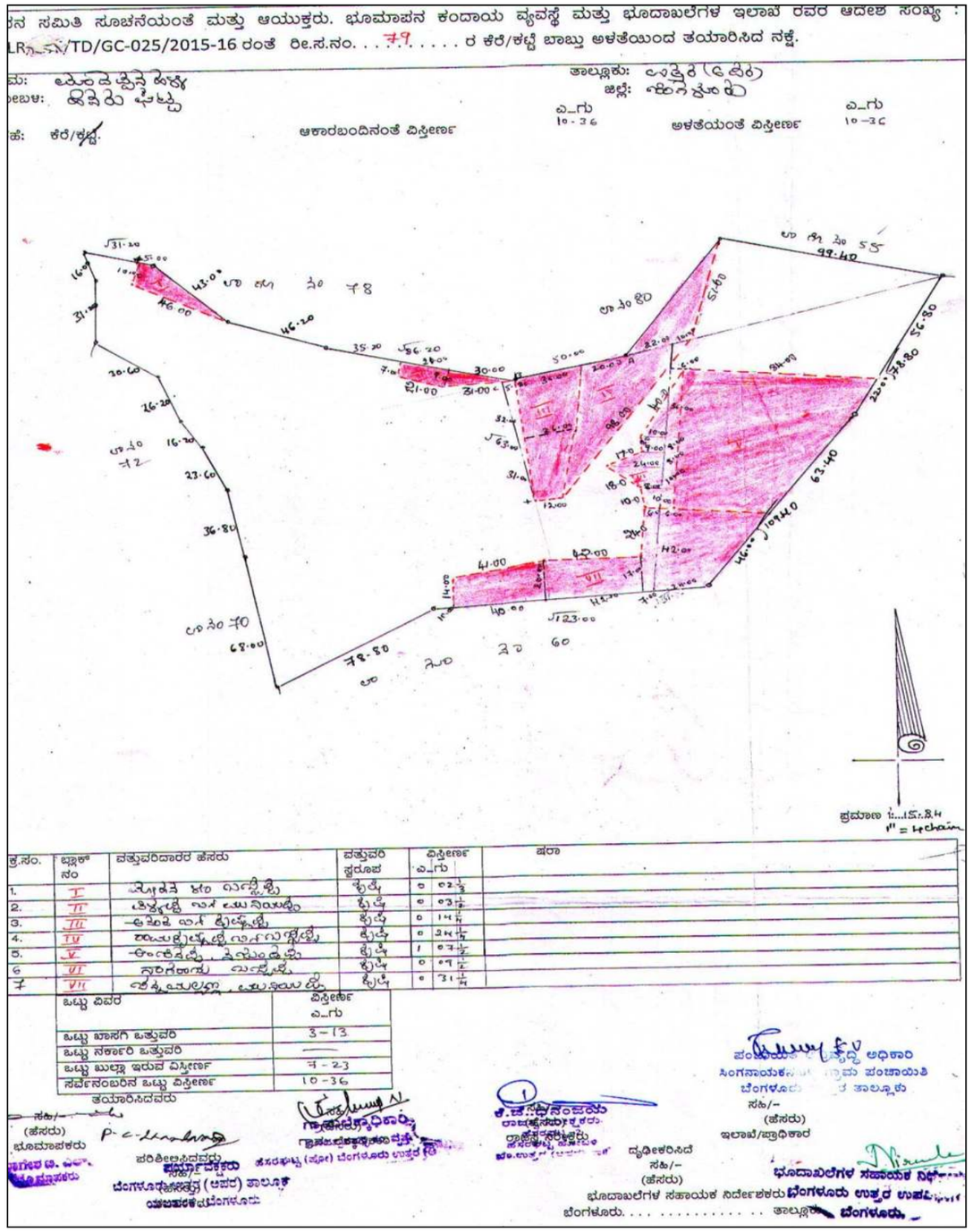

Lake Name: Mavalipura *Kere* 1 **Date of Visit:** 17.04.2015

BASIC INFORMATION				
Other Name : Karabu *Kere*		**EMPRI Code:** BUBNHGmvp_kr1-422		**Maximum Depth** (m): 3
District Name: Bengaluru Urban		**MI Tank Reg. No.:** Nil		**Geographical Coordinates**
Taluk Name: Bengaluru North		**Year of Creation:** ≈ 1957		**Lat.** 13°07' 42.6" **N**
Hobli Name: Hesaraghatta		**Year of Rejuvenation :** Nil		**Long.** 77°31'41.2" **E**
Village Name	**Survey No.**	**Extent Area (A-G)**	**Source**	**Preservation Authority**
Mavallipura	127	22.02	RTC	BDA
Total Extent (A-G)		**22.02**	**-**	

MORPHOLOGY	WATERQUALITY		HYDROLOGY
Elevation(m) : 877	**Temperature** (°C)	28	**Status** : Muddy & Polluted
Inlet Drain : 8	**pH**	7.3	**Type** : Perennial
Waste weir : 1	**Conductivity (µS/cm)**	773	**Source of water** : Rain & Drain fed
Sluice gate : 2	**Light Transparency** (m)	UM	**Upstream water body :** Mylappanahalli *Kere* & Lingarajapura *Kere*
Fence : Partly mesh	**TSS** (mg/l)	258	
	TDS (mg/l)	560	
	Turbidity (NTU)	18	**Downstream water body:** Mavallipura *Kere* 5
Culverts : 3	**DO** (mg/l)	3.8	
Check dam : Nil	**BOD** (mg/l)	7.7	**Nature of Catchment :** Agriculture, Settlement
Road : 2	**COD** (mg/l)	32	
Surrounding Area : Settlement, Agriculture land, Eucalyptus plantation	**TKN** (mg/l)	14	UM is Unable to Measure due to Weeds
	Phosphate (mg/l)	0.2	
	Total Coliform (MPN/100ml)	>1600	**Date of Sampling :** 24.11.17

BIOTIC DATA		SOCIO-ECONOMIC VALUE	
Vegetation Cover	: Partial	**Drinking Water**	: Not Observed
Vegetation Type	: Grown on bank	**Washing**	: Yes (Animal)
Aquatic Flora	: Emergent	**Bathing**	: Not Observed
Aquatic Fauna	: Birds, Butterfly & Dragonfly	**Livestock Management**	: Yes
		Irrigation	: Yes
		Fishing	: Not Observed
Amphibian	: Not Observed	**Cultural Activities**	: Not Observed
Reptile	: Not Observed	**Recreational Activity**	: Not Observed
Mammals	: Cattle	**Others Uses**	: Not Observed

THREATS	
Direct Point Source Pollutants	: Dumping of Garbage dump, Agriculture wastes
Indirect Point Source Pollutants	: Sewage, Agri. & Road Runoff
Quantity of Sewage Inflow (Cumecs**)**	: No flow through Storm water drain
Encroachment	: Agriculture, Houses & road (25%)
Soil Excavation	: Yes
Weeds	: Partial

Lake Name: Mavalipura *Kere* 1

Conservation Strategies		
S.No.	**Issues**	**Strategies**
1	Dumping of wastes	Fence the lake and create awareness
2	Encroachment	Survey by the consent Authority & evict the encroachment
3	Soil excavation	Fence the lake and prohibit the activity
4	Sewage inflow	Provide UGD and connect to STP











EMPRI Cartography for Mavalipura *Kere* 1

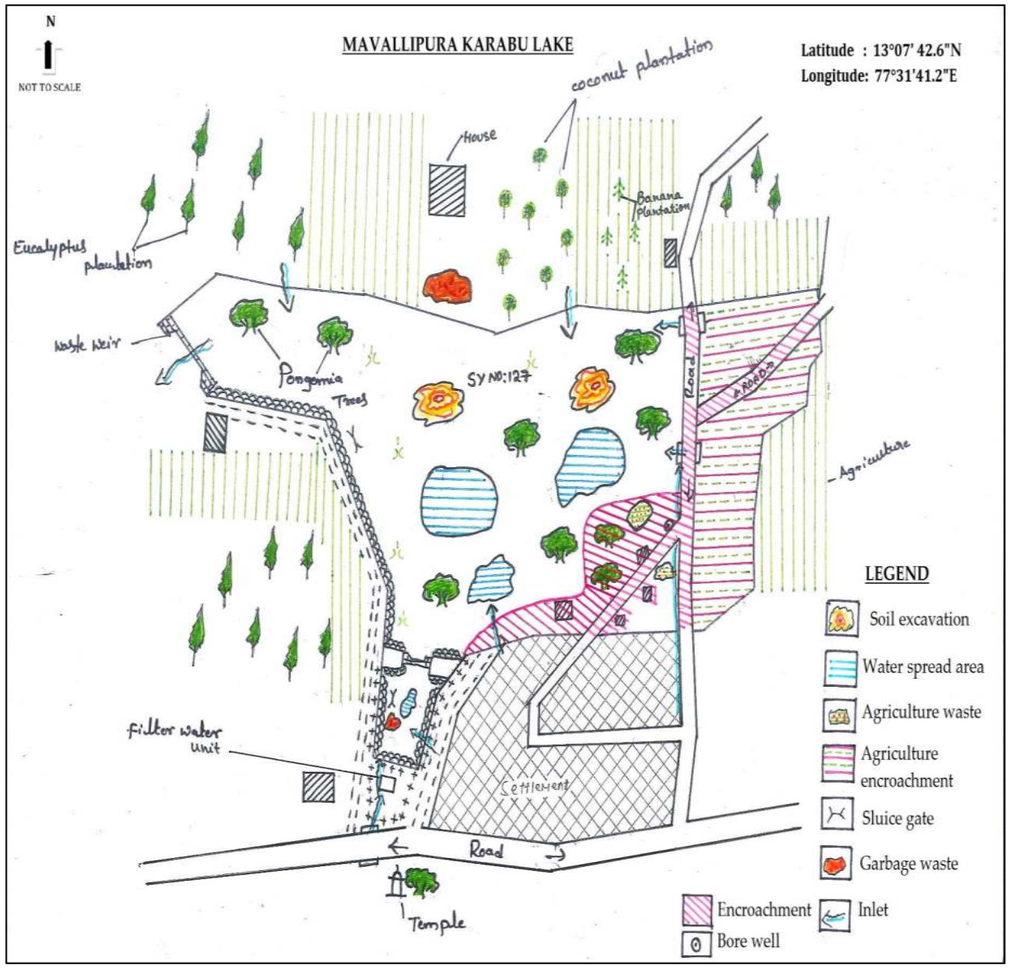

Disclaimer:

- Lake Cartography is for visual purpose only, which describes the features at the time of visit and not to scale.
- Encroachment of lake is only indicative. It needs to be verified with Department of Survey Settlement and Land Records (SSLR), Government of Karnataka.
- This is put out for general information of public at large, so the information is not usable to determine any boundary. Accordingly, the map information is indicative & user shall oneself verify as per prescribed legal procedure the actual boundaries of the survey number. No claim based on this information shall be entertained by the Government or any of its Departments.
- This information is for indicative purpose and is not usable for any legal purposes. Any use by anyone shall be at their own risk and cost.

EMPRI

SSLR Surveyed Map for Mavalipura *Kere* 1

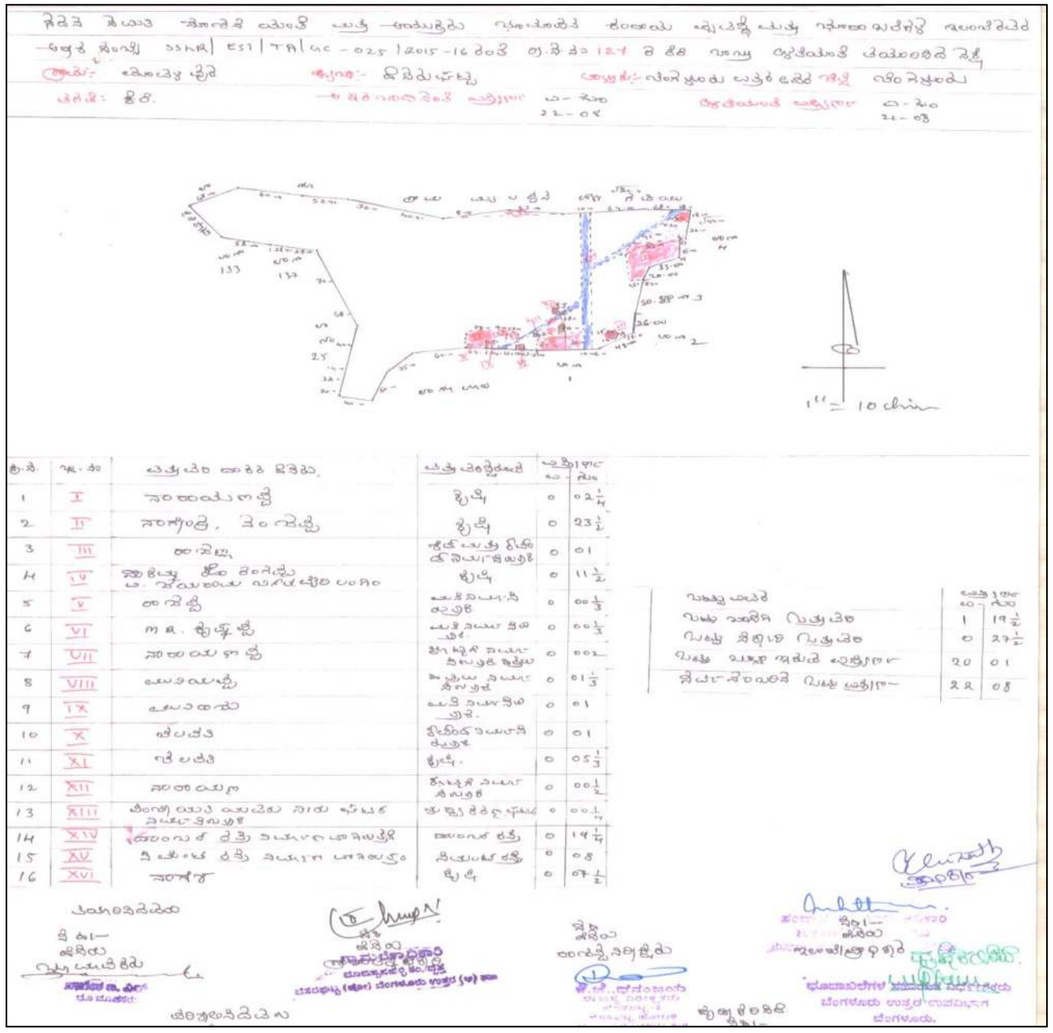

Bengaluru Lakes

Lake Name: Mavallipura *Kunte* 1 **Date of Visit:** 06.07.2015

BASIC INFORMATION				
Other Name : Nil		**EMPRI Code :** BUBNHGmvp_kr2-423		**Maximum Depth** (m) **: 1**
District Name: Bengaluru Urban		**MI Tank Reg. No. :** Nil		
Taluk Name : Bengaluru		**Year of Creation :** 1916		**Geographical Coordinates**
Hobli Name : Hesaraghatta		**Year of Rejuvenation :** - Nil		**Lat.** 13°07' 31.4" **N**
Village Name	**Survey No.**	**Extent Area (A-G)**	**Source**	**Long**. 77°32'16.8" **E**
Mavallipura	27	≈ 3.05	GIS	**Preservation Authority**
Total Extent (A-G)		**≈ 3.05**	-	BDA

MORPHOLOGY	WATER QUALITY		HYDROLOGY
Elevation (m) **:** 904	**Temperature** (°C)	Dry	**Status :** Dry
Inlet Drain : 1	**pH**	Dry	**Type :** Seasonal
Waste weir : Nil	**Conductivity (µS/cm)**	Dry	**Source of water :** Rainfall
Sluice gate : 1	**Light Transparency** (m)	Dry	**Upstream water body :** Nil
Fence : Wall	**TSS** (mg/l)	Dry	
	TDS (mg/l)	Dry	
	Turbidity (NTU)	Dry	**Downstream water body :** Nil
Culverts : Nil	**DO** (mg/l)	Dry	
Check dam : Nil	**BOD** (mg/l)	Dry	
Road : Nil	**COD** (mg/l)	Dry	

BIOTIC DATA		SOCIO-ECONOMIC VALUE	
Vegetation Cover	**:** Partially	**Drinking Water**	**:** Not Observed
Vegetation Type	**:** Not Observed	**Washing**	**:** Not Observed
Aquatic Flora	**:** Not Observed	**Bathing**	**:** Not Observed
Fauna	**:** Birds, butterfly and dragon fly	**Livestock Management**	**:** Not Observed
		Irrigation	**:** Not Observed
		Fishing	**:** Not Observed
Amphibian	**:** Not Observed	**Cultural Activities**	**:** Not Observed
Reptile	**:** Not Observed	**Recreational Activity**	**:** Not Observed
Mammals	**:** Not Observed	**Others Uses**	**:** Not Observed

THREATS	
Direct Point Source Pollutants	**:** Nil
Indirect Point Source Pollutants	**:** No
Quantity of Sewage Inflow (Cumecs)**:** No	
Encroachment	**:** Nil
Soil Excavation	**:** No
Weeds	**:** Partial

Lake Name: Mavallipura *Kunte* 1

Conservation Strategies		
S.No.	**Issues**	**Strategies**
-	-	-









EMPRI Cartography for Mavallipura *Kunte* 1

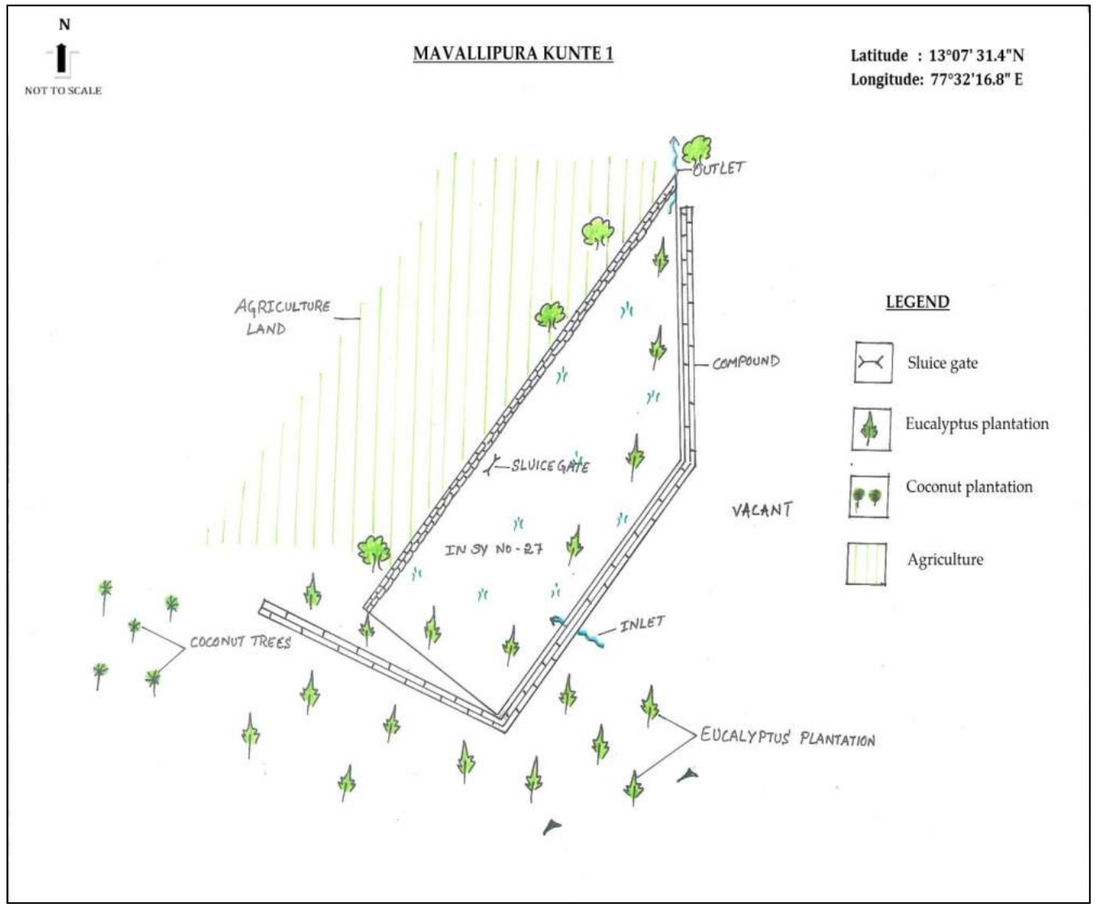

SSLR surveyed map for Mavallipura *Kunte* 1



Disclaimer:

- Lake Cartography is for visual purpose only, which describes the features at the time of visit and not to scale.
- Encroachment of lake is only indicative. It needs to be verified with Department of Survey Settlement and Land Records (SSLR), Government of Karnataka.
- This is put out for general information of public at large, so the information is not usable to determine any boundary. Accordingly, the map information is indicative & user shall oneself verify as per prescribed legal procedure the actual boundaries of the survey number. No claim based on this information shall be entertained by the Government or any of its Departments.
- This information is for indicative purpose and is not usable for any legal purposes. Any use by anyone shall be at their own risk and cost.

EMPRI

Lake Name: Mavalipura *Kere* 3 **Date of Visit:** 15.04.2015

BASIC INFORMATION				
Other Name : Nil		**EMPRI Code:** BUBNHGmvp_kr5-426		**Maximum Depth** (m): **1.5**
District Name: Bengaluru Urban		**MI Tank Reg. No. :**Nil		
Taluk Name: Bengaluru North		**Year of Creation:** ≈ 1957		**Geographical Coordinates**
Hobli Name: Hesaraghatta		**Year of Rejuvenation :** Nil		**Lat.** 13°07' 28.7" **N**
Village Name	**Survey No.**	**Extent Area (A-G)**	**Source**	**Long.** 77°31'27.0" **E**
Mavallipura	68	20.14	RTC	**Preservation Authority**
Total Extent (A-G)		**20.14**	**-**	**BDA**

MORPHOLOGY	WATER QUALITY		HYDROLOGY
Elevation(m) : 879	**Temperature** (°C)	29	**Status** : Dry
Inlet Drain : 2	**pH**	7.5	**Type** : Seasonal
Waste weir : 1	**Conductivity(µS/cm)**	200	**Source of water** : Rainfall
Sluice gate : Nil	**Light Transparency** (m)	0.12	**Upstream water body :** Byalakere *Kere*
Fence: Partly Thorn wire	**TSS** (mg/l)	36	
	TDS (mg/l)	162	
	Turbidity (NTU)	28.5	**Downstream water body :** Mavallipura *Kere* -5
Culverts : 1	**DO** (mg/l)	7.6	
Check dam : Nil	**BOD** (mg/l)	3.8	
Road : 2+1mud	**COD** (mg/l)	16	
Surrounding Area: Brick factories, Agri. land, Eucalyptus Plantation, Layout	**TKN** (mg/l)	7	**Nature of Catchment** : Urban
	Phosphate (mg/l)	0.9	
	Total Coliform (MPN/100ml)	>1600	**Date of Sampling :** 24.11.17

BIOTIC DATA		SOCIO-ECONOMIC VALUE	
Vegetation Cover	: Partial	**Drinking Water**	: Not Observed
Vegetation Type	: Growing on Bank	**Washing**	: Not Observed
Aquatic Flora	: Not Observed	**Bathing**	: Not Observed
Fauna	: Birds, Butterfly	**Livestock Management**	: Not Observed
		Irrigation	: Yes
		Fishing	: Not Observed
Amphibian	: Not Observed	**Cultural Activities**	: Not Observed
Reptile	: Not Observed	**Recreational Activity**	: Not Observed
Mammals	: Not Observed	**Others Uses**	: Not Observed

THREATS	
Direct Point Source Pollutants	: Dumping of Brick waste, Burned waste
Indirect Point Source Pollutants	: Agri. & Road Runoff
Quantity of Sewage Inflow (Cumecs**)**	: No
Encroachment	: Brick factory (2.5%)
Soil Excavation	: Yes
Weeds	: Partial

Lake Name: Mavalipura *Kere* 3

Conservation Strategies		
S.No.	**Issues**	**Strategies**
1	Dumping of wastes	Fence the lake and create awareness among the public
2	Soil excavation & Bore well	Fence the lake and prohibit the activities
3	Encroachment	Evict the encroachment and fence the lake













EMPRI Cartography for Mavalipura *Kere* 3

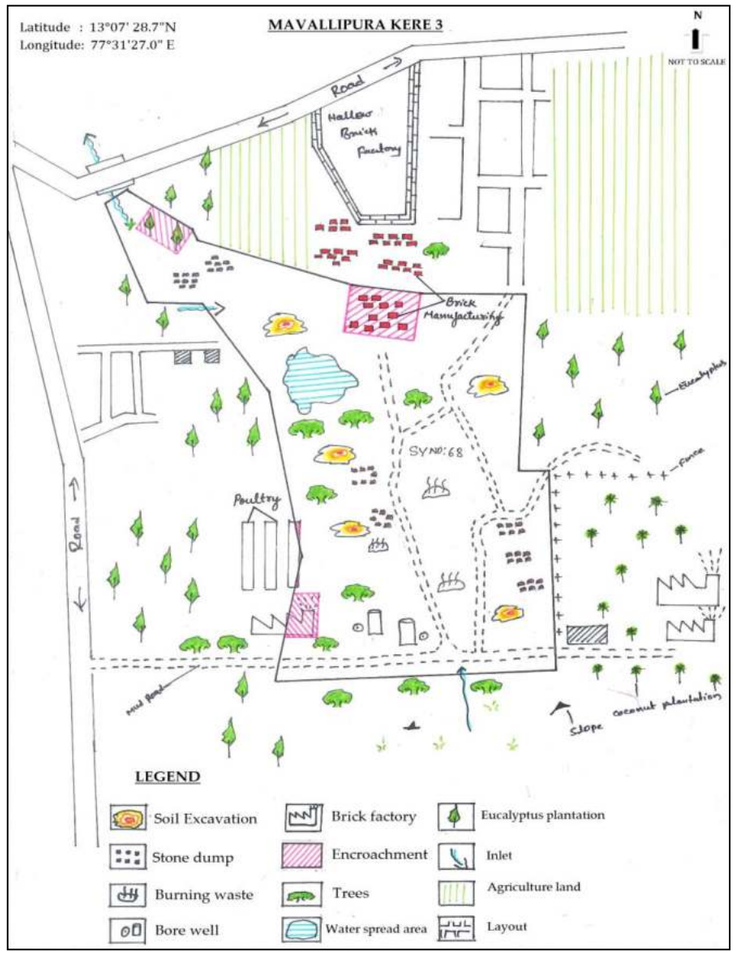

Disclaimer:

- Lake Cartography is for visual purpose only, which describes the features at the time of visit and not to scale.
- Encroachment of lake is only indicative. It needs to be verified with Department of Survey Settlement and Land Records (SSLR), Government of Karnataka.
- This is put out for general information of public at large, so the information is not usable to determine any boundary. Accordingly, the map information is indicative & user shall oneself verify as per prescribed legal procedure the actual boundaries of the survey number. No claim based on this information shall be entertained by the Government or any of its Departments.
- This information is for indicative purpose and is not usable for any legal purposes. Any use by anyone shall be at their own risk and cost.

EMPRI

SSLR Surveyed Map for Mavalipura *Kere* 3

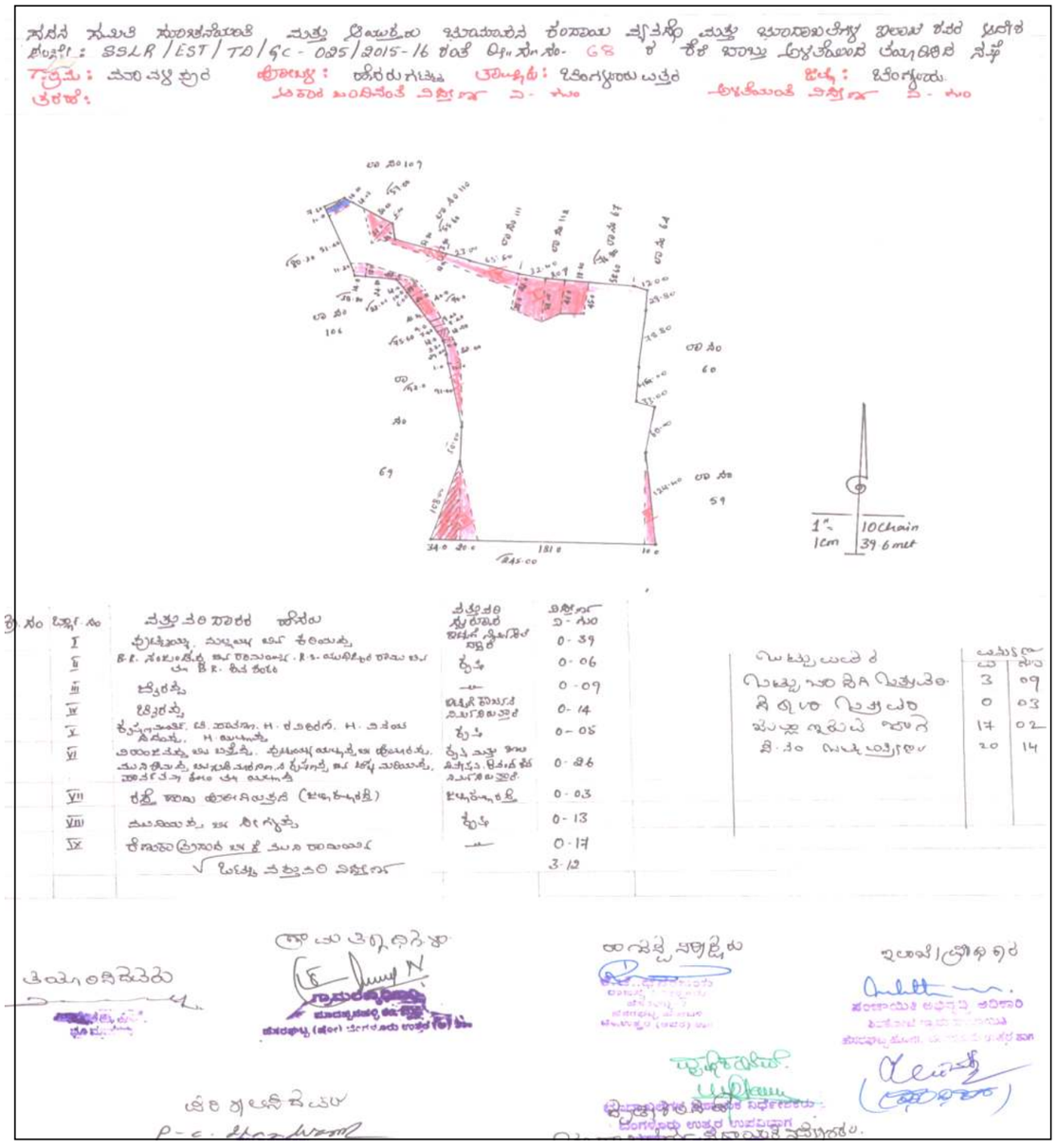

Lake Name: Mavalipura *Kere* 4 **Date of Visit:** 15.04.2015

BASIC INFORMATION				
Other Name :Nil		**EMPRI Code:** BUBNHGmvp_kr6-427		**Maximum Depth** (m)**: 3**
District Name: Bengaluru Urban		**MI Tank Reg. No.:**Nil		
Taluk Name: Bengaluru North		**Year of Creation:** ≈ 1957		**Geographical Coordinates**
Hobli Name: Hesaraghatta		**Year of Rejuvenation :** Nil		**Lat.**13°08' 01.0" **N**
Village Name	**Survey No.**	**Extent Area (A-G)**	**Source**	**Long.** 77°31'08.9" **E**
Mavallpura	116	46.23	RTC	
Shivakote	37/1	17.32		**Preservation Authority**
	37/2	1.00		
Total Extent (A-G)		**65.15**	**-**	BDA

MORPHOLOGY	WATER QUALITY		HYDROLOGY
Elevation(m) **:** 885	**Temperature** (°C)	29.2	**Status** : Dry
Inlet Drain : 3	**pH**	7.5	**Type** : Seasonal
Waste weir : 1	**Conductivity (µS/cm)**	302	**Source of water** : Rainfall
Sluice gate : 1	**Light Transparency** (m)	0.22	**Upstream water body:** Mavalipura *Kere* -1 & Sorekai *Kunte*
Fence : Nil	**TSS** (mg/l)	118	
	TDS (mg/l)	226	
	Turbidity (NTU)	67.7	**Downstream water body:** Ivarakandapura *Kere*
Culverts : Nil	**DO** (mg/l)	5.8	
Check dam : Nil	**BOD** (mg/l)	11.5	
Road: 1+1mud	**COD** (mg/l)	48	
Surrounding Area : Agriculture land, Eucalyptus Plantation, layout	**TKN** (mg/l)	7	**Nature of Catchment:** Agriculture area
	Phosphate (mg/l)	1.4	
	Total Coliform (MPN/100ml)	>1600	**Date of Sampling :** 24.11.17

BIOTIC DATA		SOCIO-ECONOMIC VALUE	
Vegetation Cover	: Partial	**Drinking Water**	: Not Observed
Vegetation Type	: Growing on Bank	**Washing**	: Not Observed
Aquatic Flora	: Not Observed	**Bathing**	: Not Observed
Aquatic Fauna	: Birds, Butterfly & Dragonfly	**Livestock Management**	: Not Observed
		Irrigation	: Yes
		Fishing	: Not Observed
Amphibian	: Not Observed	**Cultural Activities**	: Not Observed
Reptile	: Not Observed	**Recreational Activity**	: Not Observed
Mammals	: Cow	**Others Uses**	: Not Observed

THREATS	
Direct Point Source Pollutants	: Nil
Indirect Point Source Pollutants	: Agri. & Road Runoff
Quantity of Sewage Inflow (Cumecs**)**	:No
Encroachment	: Agriculture (15%)
Soil Excavation	: Yes
Weeds	: Partial

Lake Name: Mavalipura *Kere* 4

Conservation Strategies		
S.No.	**Issues**	**Strategies**
1	Encroachment	Evict the encroachment and fence the lake
2	Soil Excavation	Fence the lake and prohibit the activities











EMPRI Cartography for Mavalipura *Kere* 4

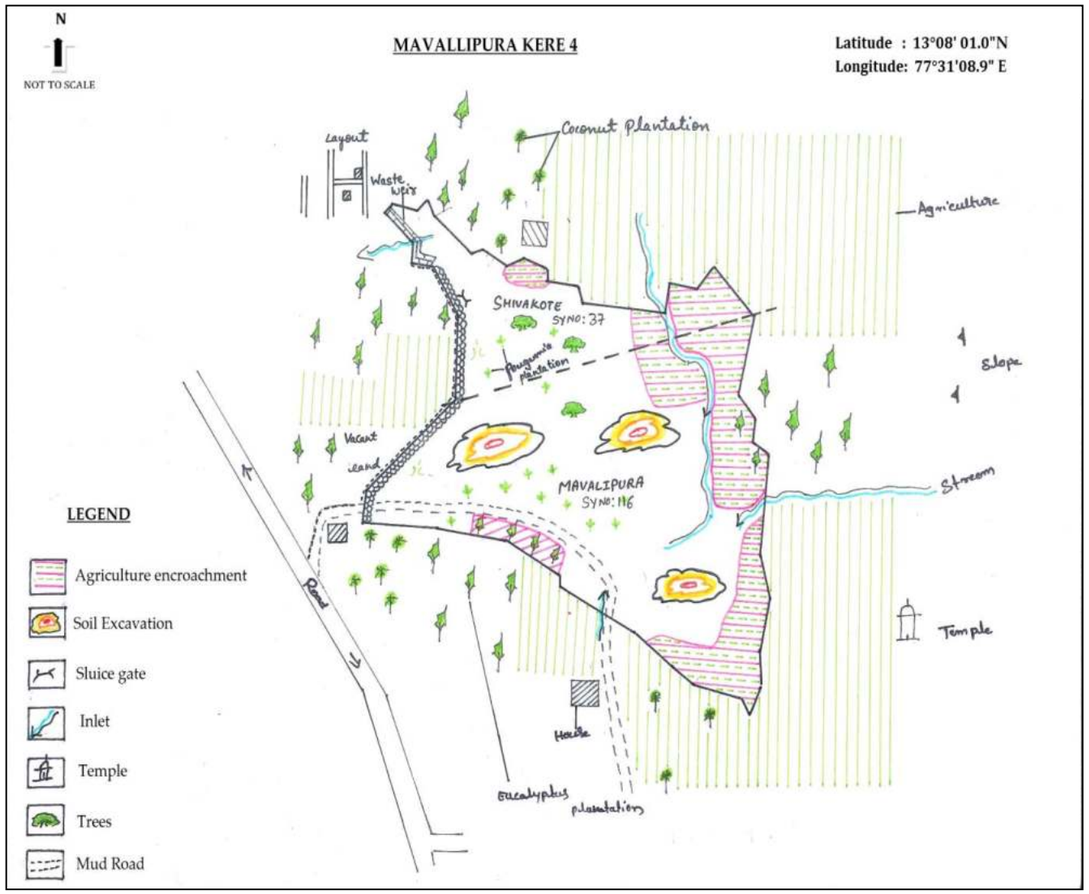

Disclaimer:

- Lake Cartography is for visual purpose only, which describes the features at the time of visit and not to scale.
- Encroachment of lake is only indicative. It needs to be verified with Department of Survey Settlement and Land Records (SSLR), Government of Karnataka.
- This is put out for general information of public at large, so the information is not usable to determine any boundary. Accordingly, the map information is indicative & user shall oneself verify as per prescribed legal procedure the actual boundaries of the survey number. No claim based on this information shall be entertained by the Government or any of its Departments.
- This information is for indicative purpose and is not usable for any legal purposes. Any use by anyone shall be at their own risk and cost.

EMPRI

SSLR Surveyed Map for Mavalipura *Kere* 4

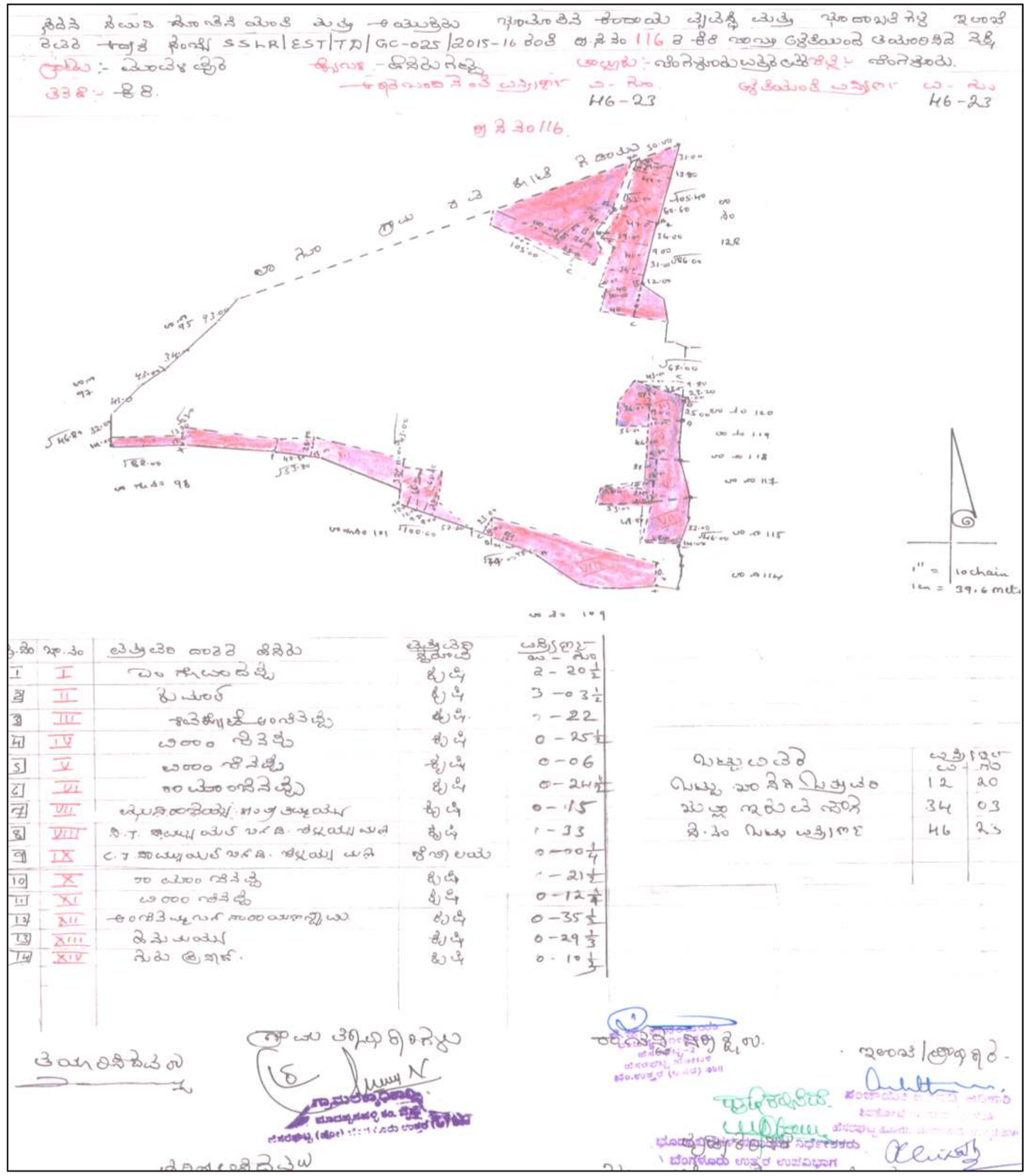

Lake Name: Mylappanahalli *Kere* 1 **Date of Visit:** 17.04.2015

BASIC INFORMATION				
Other Name : Sorekai *Kunte*		**EMPRI Code:** BUBNHGmyp_kr1-432		**Maximum Depth** (m)**: 3**
District Name: Bengaluru Urban		**MI Tank Reg. No. :**Nil		
Taluk Name: Bengaluru North		**Year of Creation:** ≈ 1873		**Geographical Coordinates**
Hobli Name: Hesaraghatta		**Year of Rejuvenation :** Nil		**Lat.** 13°08'43.4 " **N**
Village Name	**Survey No.**	**Extent Area (A-G)**	**Source**	**Long.** 77°32'15.9" **E**
Mylappanahalli	91	11.36	RTC	
Madappanahalli	73	2. 02		**Preservation Authority**
Total Extent (A-G)		**13.38**	**-**	BDA

MORPHOLOGY	WATER QUALITY		HYDROLOGY
Elevation(m) **:** 893	**Temperature** (°C)	28.4	**Status** : Dry
Inlet Drain : 2	**pH**	7.2	**Type** : Perennial
Waste weir : 1	**Conductivity** (µS/cm)	164	**Source of water** : Rainfall
Sluice gate : 2	**Light Transparency** (m)	0.24	**Upstream water body :** Madappanahalli *Kere*
Fence : Nil	**TSS** (mg/l)	278	
	TDS (mg/l)	100	
	Turbidity (NTU)	35.1	**Downstream water body :** Mavalipura *Kere* 5
Culverts : Nil	**DO** (mg/l)	7.4	
Check dam :Nil	**BOD** (mg/l)	19.2	
Road : 2mud	**COD** (mg/l)	80	
Surrounding Area: Agriculture land, Layout, Plantation	**TKN** (mg/l)	14	**Nature of Catchment :** Agriculture area
	Phosphate (mg/l)	0.4	
	Total Coliform (MPN/100ml)	>1600	**Date of Sampling :** 24.11.17

BIOTIC DATA	SOCIO-ECONOMIC VALUE
Vegetation Cover : Partial	**Drinking Water** : Not Observed
Vegetation Type : Growing on Bank	**Washing** : Not Observed
Aquatic Flora : Not Observed	**Bathing** : Not Observed
Aquatic Fauna : Butterfly & Dragonfly	**Livestock Management** : Not Observed
	Irrigation : Yes
	Fishing : Not Observed
Amphibian : Not Observed	**Cultural Activities** : Not Observed
Reptile : Not Observed	**Recreational Activity** : Not Observed
Mammals : Not Observed	**Others Uses** : Not Observed

THREATS	
Direct Point Source Pollutants	: Dumping of Bricks dump
Indirect Point Source Pollutants	: Nil
Quantity of Sewage Inflow (Cumecs**)**	: No
Encroachment	: Agriculture (0.5%)
Soil Excavation	: Yes
Weeds	: Partial

Lake Name: Mylappanahalli *Kere* 1

Conservation Strategies		
S.No.	**Issues**	**Strategies**
1	Encroachment	Survey by the concerned Authority and evict the encroachment. Fence the lake
2	Soil Excavation	Fence the lake and prohibit the activities

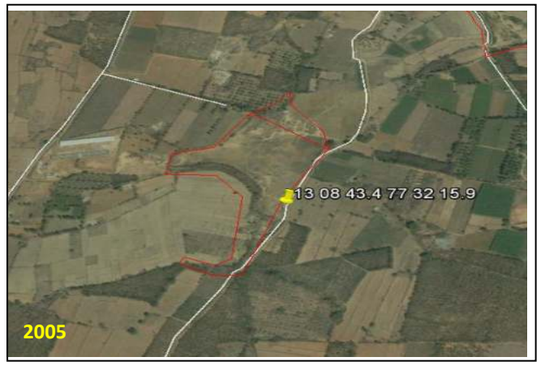




Lake View


Layout


Soil Excavation & Agriculture Encroachment

EMPRI Cartography for Mylappanahalli *Kere* 1

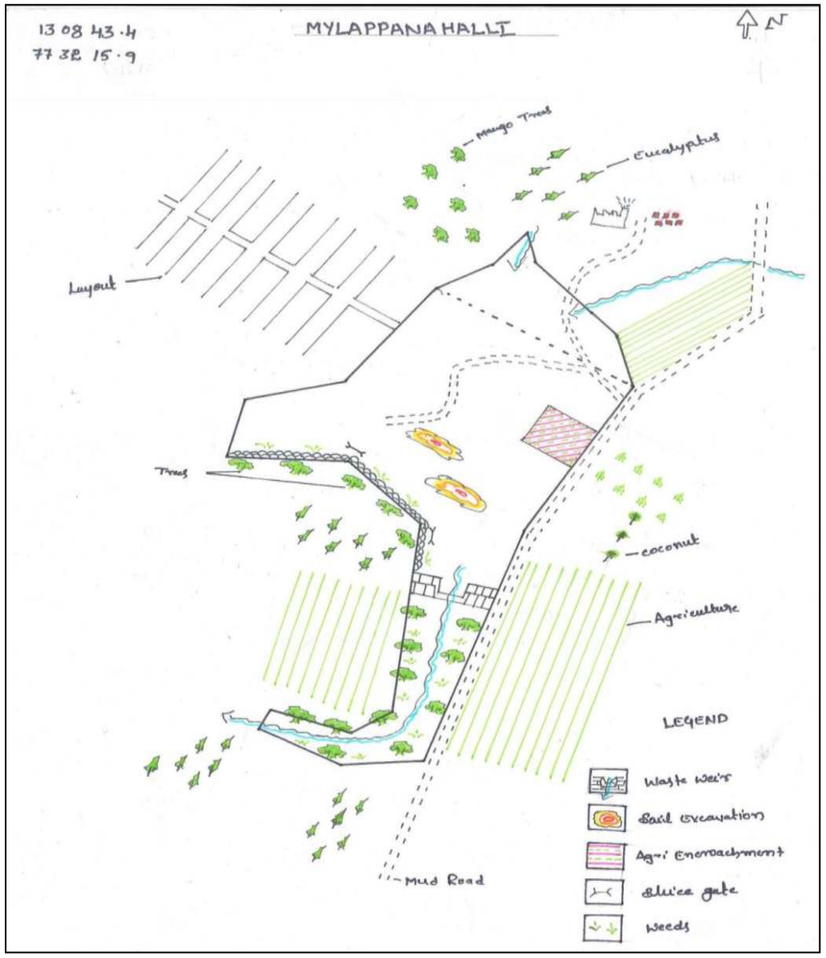

Disclaimer:

- Lake Cartography is for visual purpose only, which describes the features at the time of visit and not to scale.
- Encroachment of lake is only indicative. It needs to be verified with Department of Survey Settlement and Land Records (SSLR), Government of Karnataka.
- This is put out for general information of public at large, so the information is not usable to determine any boundary. Accordingly, the map information is indicative & user shall oneself verify as per prescribed legal procedure the actual boundaries of the survey number. No claim based on this information shall be entertained by the Government or any of its Departments.
- This information is for indicative purpose and is not usable for any legal purposes. Any use by anyone shall be at their own risk and cost.

EMPRI

Mylappanahalli *Kere* 1 in **Village Maps**

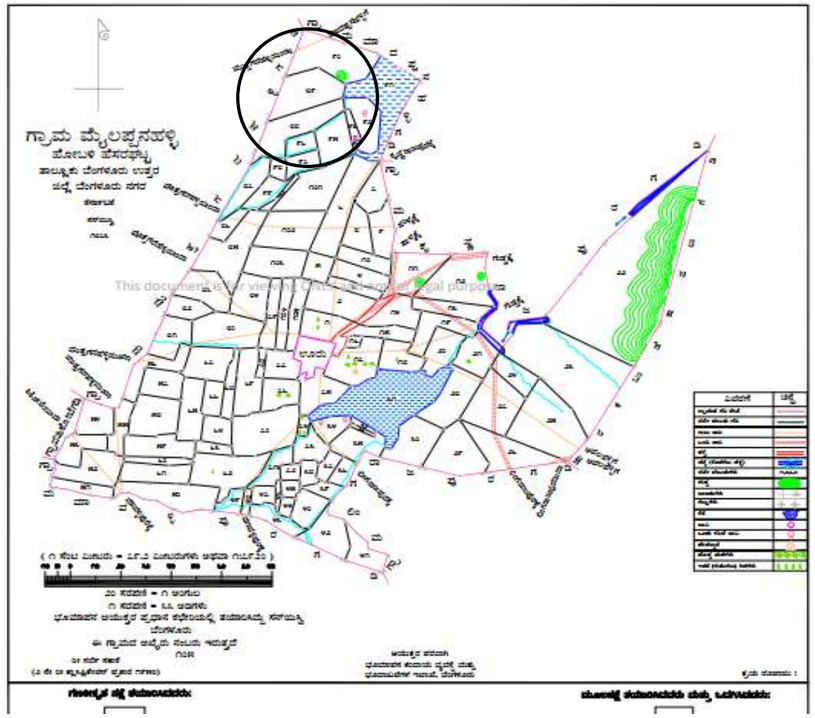

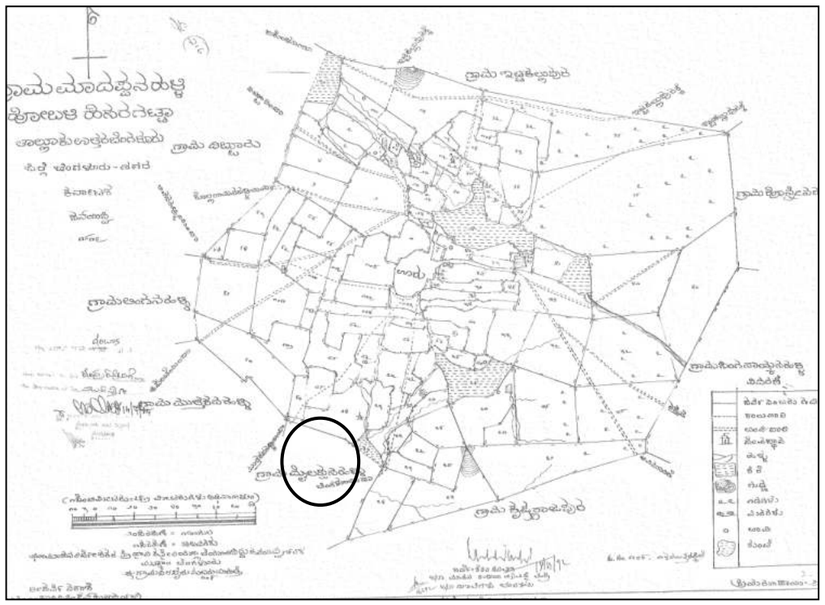

Lake Name: Mylappanahalli *Kere* 1 **Date of Visit:** 19.06.2015

BASIC INFORMATION			
Other Name : Sorekai *Kere*	**EMPRI Code:** BUBNHGmyp_kr2-433		**Maximum Depth** (m)**: 3**
District Name: Bengaluru Urban	**MI Tank Reg. No. :**Nil		
Taluk Name: Bengaluru North	**Year of Creation:** ≈ 1873		**Geographical Coordinates**
Hobli Name: Hesaraghatta	**Year of Rejuvenation :** Nil		**Lat.** 13°08' 08.2" **N**
Village Name	**Survey No.**	**Extent Area (A-G)**	**Source**	**Long.** 77°32'12.6" **E**
Mylappanahalli	31	20.25	RTC	**Preservation Authority**
Total Extent (A-G)		**20.25**	**-**	**BDA**

MORPHOLOGY	WATER QUALITY		HYDROLOGY
Elevation(m) **:** 890	**Temperature** (°C)	28.3	**Status** : Muddy
Inlet Drain : 1	**pH**	7.3	**Type** : Perennial
Waste weir : 1	**Conductivity** (µS/cm)	173	**Source of water :** Rainfall
Sluice gate : 1	**Light Transparency** (m)	0.32	**Upstream water body:** Krishnarajapura *Kere*
Fence : Nil	**TSS (mg/l)**	17	
	TDS (mg/l)	142	
	Turbidity (NTU)	10.7	**Downstream water body:** Mavallipura *Kere*
Culverts : Nil	**DO** (mg/l)	4.4	
Check dam : Nil	**BOD** (mg/l)	19.2	
Road : 1+1mud	**COD (mg/l)**	80	**Nature of Catchment :** Agriculture area
	TKN (mg/l)	7	
Surrounding Area: Settlement, Agri. land, Layout, Plantat.	**Phosphate** (mg/l)	0.2	
	Total Coliform (MPN/100ml)	>1600	**Date of Sampling :** 24.11.17

BIOTIC DATA	SOCIO-ECONOMIC VALUE
Vegetation Cover : Partial	**Drinking Water** : Not Observed
Vegetation Type : Growing on Bank	**Washing** : Not Observed
Aquatic Flora : Not Observed	**Bathing** : Not Observed
Fauna : Butterfly & Dragonfly	**Livestock Management** : Not Observed
	Irrigation : Yes
	Fishing : Not Observed
Amphibian : Not Observed	**Cultural Activities** : Not Observed
Reptile : Not Observed	**Recreational Activity** : Not Observed
Mammals : Not Observed	**Others Uses** : Not Observed

THREATS	
Direct Point Source Pollutants	: Garbage dump, Brick waste dump, Poultry wastes
Indirect Point Source Pollutants	: Agri. Runoff
Quantity of Sewage Inflow (Cumecs**)**	: No
Encroachment	: Road (1%)
Soil Excavation	: Yes
Weeds	: Partial

Lake Name: Mylappanahalli *Kere* 1

Conservation Strategies		
S.No.	**Issues**	**Strategies**
1	Waste Dumps	Fence the lake and create awareness among the public
2	Soil excavation	Fence the lake and prohibit the activities











EMPRI Cartography for Mylappanahalli *Kere* 1

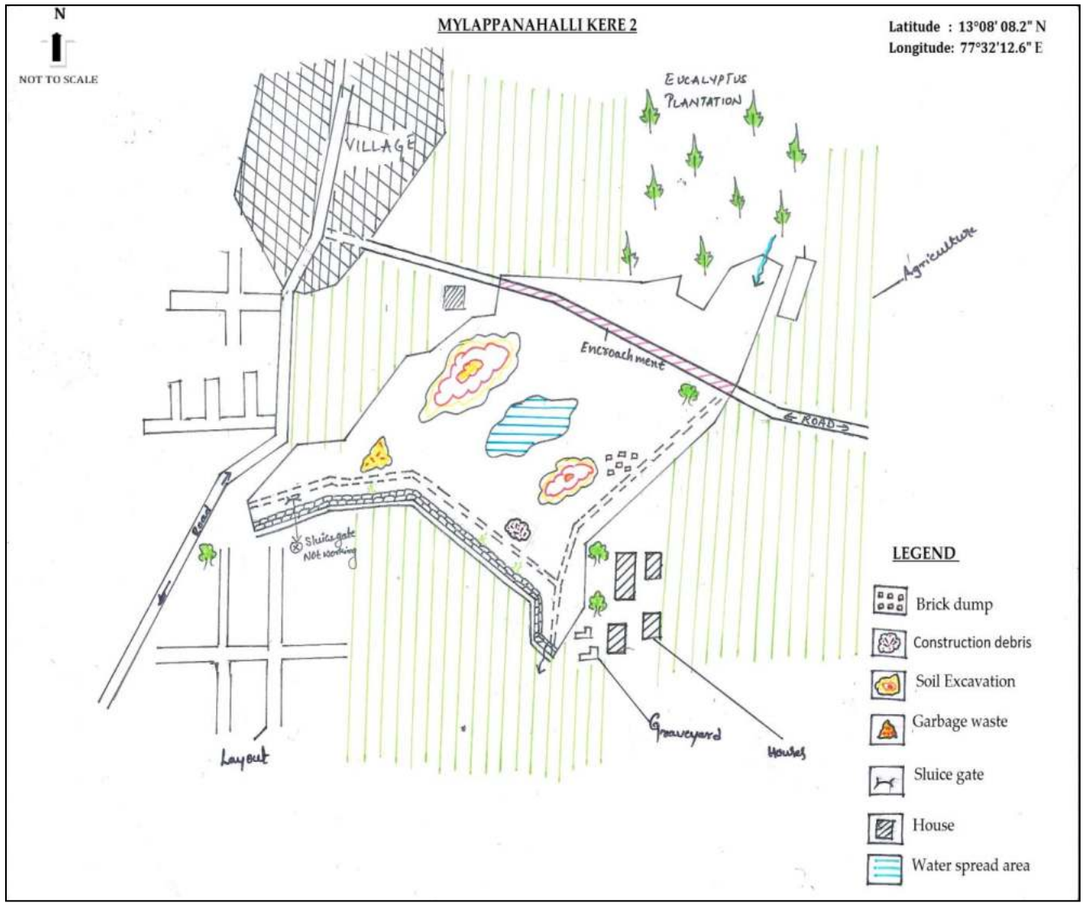

Disclaimer:

- Lake Cartography is for visual purpose only, which describes the features at the time of visit and not to scale.
- Encroachment of lake is only indicative. It needs to be verified with Department of Survey Settlement and Land Records (SSLR), Government of Karnataka.
- This is put out for general information of public at large, so the information is not usable to determine any boundary. Accordingly, the map information is indicative & user shall oneself verify as per prescribed legal procedure the actual boundaries of the survey number. No claim based on this information shall be entertained by the Government or any of its Departments.
- This information is for indicative purpose and is not usable for any legal purposes. Any use by anyone shall be at their own risk and cost.

EMPRI

SSLR Surveyed Map for Mylappanahalli *Kere* 1



Lake Name: Alur *Kere* **Date of Visit:** 17.10.2014

BASIC INFORMATION				
Other Name : Nil		**EMPRI Code:** BUBNDPalu_kr1-455		**Maximum Depth** (m): 5
District Name : Bengaluru Urban		**MI Tank Reg. No.:** Nil		
Taluk Name : Bengaluru North		**Year of Creation:** ≈ 1873		**Geographical Coordinates**
Hobli Name : Dasanapura		**Year of Rejuvenation :** Nil		
Village Name	**Survey No.**	**Extent Area (A-G)**	**Source**	**Lat.** 13° 05' 37.8" N
Alur	132	39.38	RTC	**Long.** 77° 27' 34.0" E
Vaderahalli	8	27.23	RTC	**Preservation Authority**
Narsipura	41	1.21	RTC	
	42	1.26		
Mathahalli	25	5.32	RTC	
Total Extent (A-G)		**76.20**	-	MI

MORPHOLOGY	WATER QUALITY		HYDROLOGY
Elevation(m) : 856	**Temperature** (°C	27.5	**Status** : Clean water
Inlet Drain : 1	**pH**	7.2	**Type** : Perennial
Waste weir : 1	**Conductivity** (µS/cm	108	**Source of water** : Rain fed
Sluice gate : 1	**Light Transparency** (m	0.45	**Upstream water body :** Surface runoff
Fence : Thorn wire	**TSS** (mg/l)	19	
	TDS (mg/l)	54	
	Turbidity (NTU)	8.3	**Downstream water body :** Arkavathi River
Culverts : Nil	**DO** (mg/l)	4.8	
Check dam : Nil	**BOD** (mg/l)	3.8	
Road : 1+1mud	**COD** (mg/l)	16	
Surrounding Area: Agriculture land, Layout, Plantation	**TKN** (mg/l)	14	**Nature of Catchment :** Urban
	Phosphate (mg/l)	0.1	
	Total Coliform (MPN/100ml)	1600	**Date of Sampling :** 23.11.17

BIOTIC DATA		SOCIO-ECONOMIC VALUE	
Vegetation Cover	: Partial	**Drinking Water**	: Not Observed
Vegetation Type	: Growing on Bank	**Washing**	: Not Observed
Aquatic Flora	: Nil	**Bathing**	: Not Observed
Fauna	: Birds (Egret, Duck)	**Livestock Management**	: Yes
		Irrigation	: Yes
		Fishing	: Not Observed
Amphibian	: Not Observed	**Cultural Activities**	: Not Observed
Reptile	: Not Observed	**Recreational Activity**	: Not Observed
Mammals	: Not Observed	**Others Uses**	: Not Observed

THREATS	
Direct Point Source Pollutants	: Nil
Indirect Point Source Pollutants	: Agricultural Runoff
Quantity of Sewage Inflow (Cumecs)	: No
Encroachment	: Agriculture & Layout (2%)
Soil Excavation	: No
Weeds	: Partial (*Ipomea* sp, *Parthenium* sp, *Lantana camera*)

Lake Name: Alur *Kere*

Conservation Strategies		
S.No.	**Issues**	**Strategies**
1	Agricultural & Layout Encroachment	Survey by the consent Authority & evict the encroachment











EMPRI Cartography for Alur *Kere*

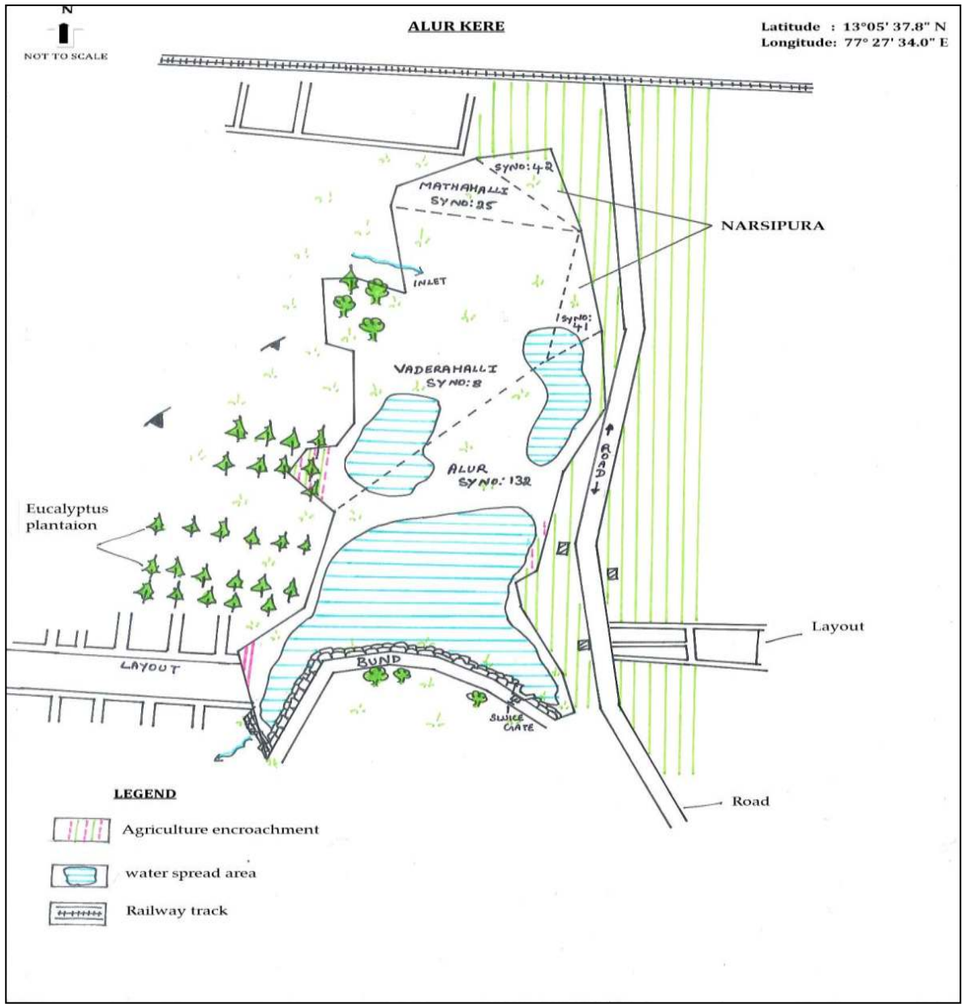

Disclaimer:

- Lake Cartography is for visual purpose only, which describes the features at the time of visit and not to scale.
- Encroachment of lake is only indicative. It needs to be verified with Department of Survey Settlement and Land Records (SSLR), Government of Karnataka.
- This is put out for general information of public at large, so the information is not usable to determine any boundary. Accordingly, the map information is indicative & user shall oneself verify as per prescribed legal procedure the actual boundaries of the survey number. No claim based on this information shall be entertained by the Government or any of its Departments.
- This information is for indicative purpose and is not usable for any legal purposes. Any use by anyone shall be at their own risk and cost.

EMPRI

SSLR Surveyed Map for Alur *Kere*

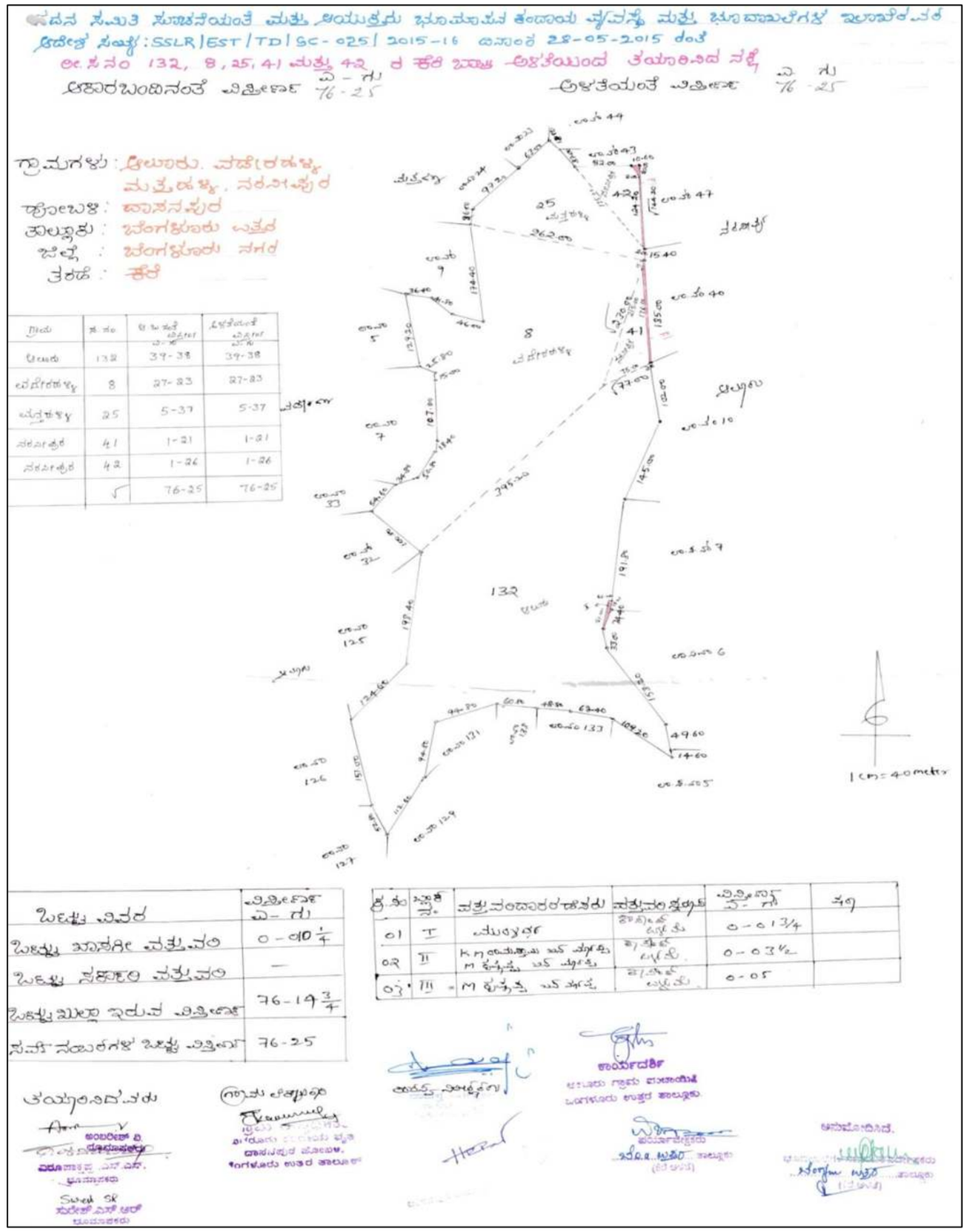

Lake Name: Alur Govt. *Katte* **Date of Visit:** 17.10.2014

BASIC INFORMATION				
Other Name : Thimmagowdana *Kere*		**EMPRI Code:** BUBNDPalu_kr2-456		**Maximum Depth** (m): 3
District Name: Bengaluru Urban		**MI Tank Reg. No. :** Nil		
Taluk Name: Bengaluru North		**Year of Creation:** ≈ 1873		**Geographical Coordinates**
Hobli Name: Dasanapura		**Year of Rejuvenation :** Nil		**Lat.** 13°05'24.2" N
Village Name	**Survey No.**	**Extent Area (A-G)**	**Source**	**Long.** 77°27'13.3" E
Alur	117	8.21	RTC	**Preservation Authority**
Total Extent (A-G)		**8.21**	-	ZP

MORPHOLOGY	WATER QUALITY		HYDROLOGY
Elevation(m) : 861	**Temperature** (°C	30.5	**Status** : Muddy
Inlet Drain : Nil	**pH**	7.8	**Type** : Seasonal
Waste weir : Nil	**Conductivity** (µS/cm	151	**Source of water** : Rain
Sluice gate : Nil	**Light Transparency** (m	0.06	**Upstream water body :** Nil
Fence : Thorn wire by Farmer	**TSS**(mg/l)	60	
	TDS (mg/l)	110	
	Turbidity (NTU)	79.1	**Downstream water body :** Alur *Kere*
Culverts : 1	**DO** (mg/l)	5.2	
Check dam : Nil	**BOD** (mg/l)	7.7	
Road : 1mud	**COD** (mg/l)	32	**Nature of Catchment:** Urban
Surrounding Area : Agriculture land, Plantation & layout	**TKN** (mg/l)	7	
	Phosphate (mg/l)	0.3	
	Total Coliform (MPN/100ml	>1600	**Date of Sampling :** 23.11.17

BIOTIC DATA	SOCIO-ECONOMIC VALUE
Vegetation Cover : Partial	**Drinking Water** : Not Observed
Vegetation Type : Growing on Bank	**Washing** : Not Observed
Aquatic Flora : Nil	**Bathing** : Not Observed
Fauna : Birds(Egret) & Butterfly	**Livestock Management:** Yes
	Irrigation : Not Observed
	Fishing : Not Observed
Amphibian : Not Observed	**Cultural Activities** : Not Observed
Reptile : Not Observed	**Recreational Activity** : Not Observed
Mammals : Cattle	**Others Uses** : Not Observed

THREATS	
Direct Point Source Pollutants	: Dumping of Plastic wastes& Construction Debris
Indirect Point Source Pollutants	: Agricultural Runoff
Quantity of Sewage Inflow (Cumecs**)**	:No
Encroachment	: Nil
Soil Excavation	:Yes
Weeds	: Partially (Parthenium, Ipomia)

Lake Name: Alur Govt. *Katte*

Conservation Strategies		
S.No.	**Issues**	**Strategies**
1	Plastic wastes & Construction Debris	Fence the lake and create awareness











EMPRI Cartography for Alur Govt. *Katte*

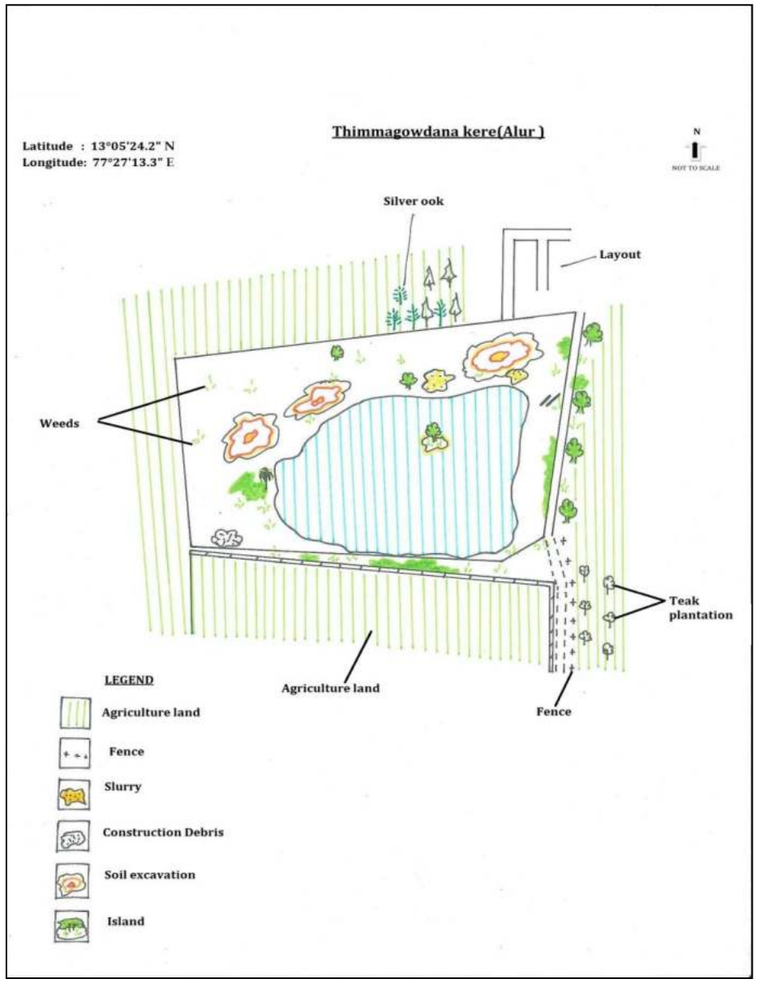

Disclaimer:

- Lake Cartography is for visual purpose only, which describes the features at the time of visit and not to scale.
- Encroachment of lake is only indicative. It needs to be verified with Department of Survey Settlement and Land Records (SSLR), Government of Karnataka.
- This is put out for general information of public at large, so the information is not usable to determine any boundary. Accordingly, the map information is indicative & user shall oneself verify as per prescribed legal procedure the actual boundaries of the survey number. No claim based on this information shall be entertained by the Government or any of its Departments.
- This information is for indicative purpose and is not usable for any legal purposes. Any use by anyone shall be at their own risk and cost.

EMPRI

SSLR Surveyed Map for Alur Govt. *Katte*

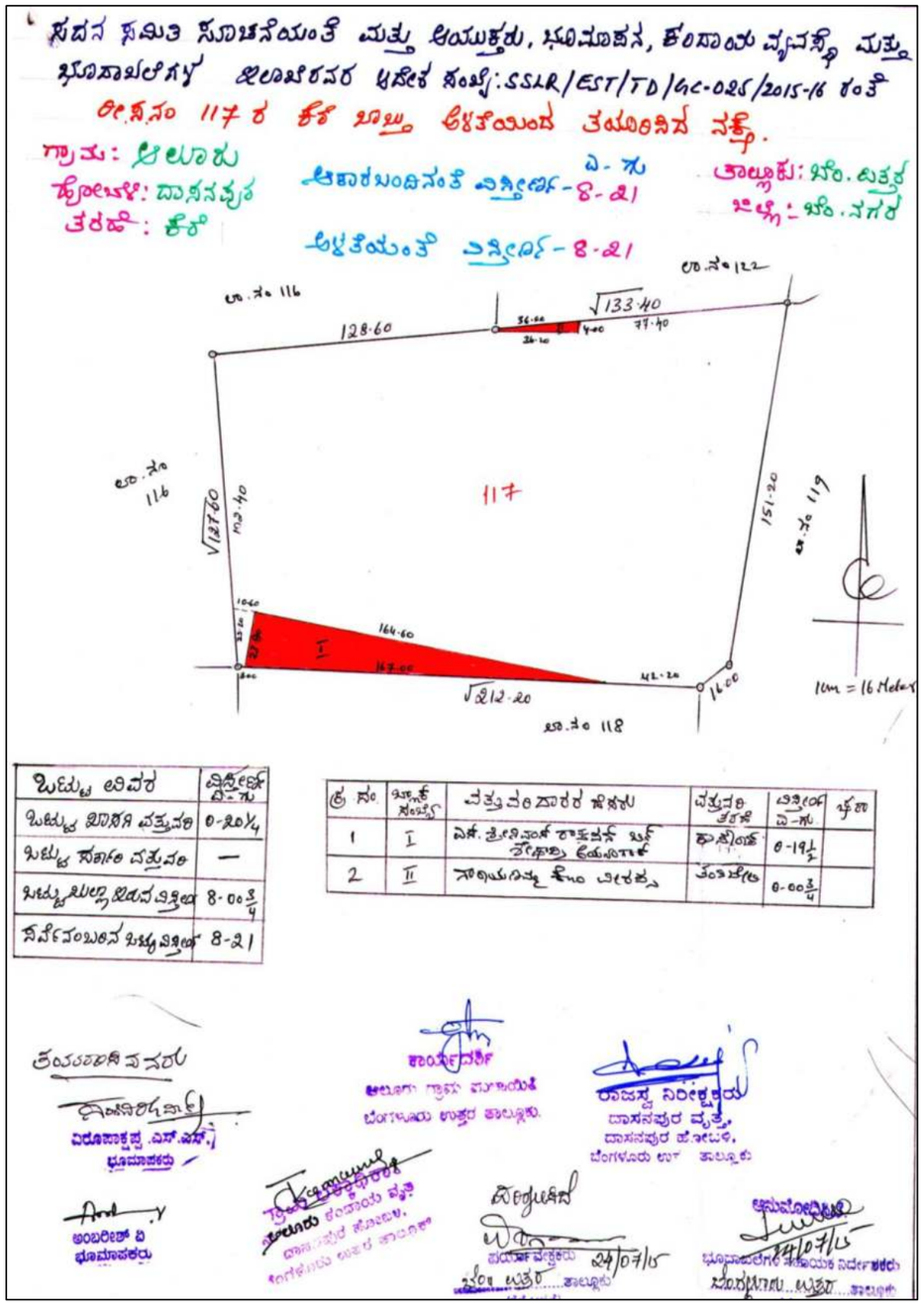

Lake Name: Byyandanahalli *Kere* **Date of Visit:** 15.10.2014

BASIC INFORMATION			
Other Name : Nil	**EMPRI Code** : BUBNDPbyd_kr2-458		**Maximum Depth** (m) : 3.5
District Name: Bengaluru Urban	**MI Tank Reg. No.** : Nil		
Taluk Name : Bengaluru North	**Year of Creation** : ≈1936		**Geographical Coordinates**
Hobli Name : Dasanapura	**Year of Rejuvenation** : Nil		**Lat.** 13° 00' 22.2"**N**
Village Name	**Survey No.**	**Extent Area (A-G)**	**Source**	**Long.**77° 26' 44.9"**E**
Byyandanahalli	2	4.23	RTC	**Preservation Authority**
Total Extent (A-G)		**4.23**	-	ZP

MORPHOLOGY	WATER QUALITY	Inlet	Outlet	HYDROLOGY
Elevation (m) : 841	**Temperature** (°C	25.5	26.3	**Status** : Clean
Inlet Drain : 1	**pH**	8	8.3	**Type** : Seasonal
Waste weir : Nil	**Conductivity** (µS/cm)	1005	1023	**Source of water :** Rain
Sluice gate : Nil	**Light Transparency** (m)	0.45	0.23	**Upstream water body :** Kachohalli lake
Fence : Nil	**TSS** (mg/l)	21	14	
	TDS (mg/l)	822	844	
	Turbidity (NTU)	5.7	9.4	**Downstream water body :** Arkavathi river
Culverts : 2	**DO** (mg/l)	9.6	8.2	
Check dam : Nil	**BOD** (mg/l)	3.8	3.8	
Road : 1 + 2 Mud	**COD** (mg/l)	16	16	**Nature of Catchment :** Urban
Surrounding Area: Vacant land, Agriculture land & Layout	**TKN** (mg/l)	4	7	
	Phosphate (mg/l)	0.5	1	
	Total Coliform (MPN/100ml)	110	280	**Date of Sampling :** 23.11.17

BIOTIC DATA	SOCIO-ECONOMIC VALUE
Vegetation Cover : Partial	**Drinking Water** : Not Observed
Vegetation Type : Growing on Bank	**Washing** : Not Observed
Aquatic Flora : Nil	**Bathing** : Not Observed
Fauna : Birds, Butterfly & Dragonfly, Snail	**Livestock Management** : Not Observed
	Irrigation : Yes
	Fishing : Not Observed
Amphibian : Not Observed	**Cultural Activities** : Not Observed
Reptile : Not Observed	**Recreational Activity** : Not Observed
Mammals : Not Observed	**Others Uses** : Not Observed

THREATS	
Direct Point Source Pollutants	: Nil
Indirect Point Source Pollutants	: Sewage
Quantity of Sewage Inflow (Cumecs**)**	: 0.162
Encroachment	: Mud road & agriculture (0.1%)
Soil Excavation	: No
Weeds	: Partial

Lake Name: Byyandanahalli *Kere*

Conservation Strategies		
S.No.	**Issues**	**Strategies**
1	Sewage inflow	Provide UGD and connect it to STP
2	Encroachment	Survey by the consent Authority & evict the encroachment

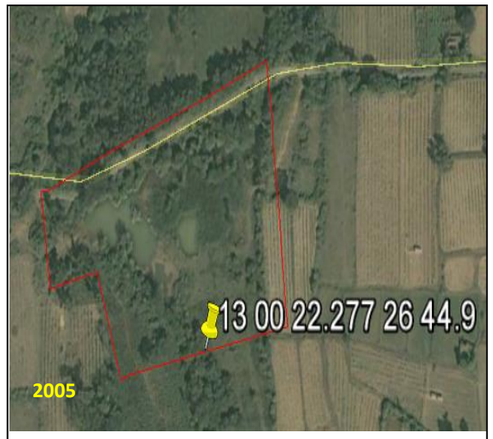







EMPRI Cartography for Byyandanahalli *Kere*



Disclaimer:

- Lake Cartography is for visual purpose only, which describes the features at the time of visit and not to scale.
- Encroachment of lake is only indicative. It needs to be verified with Department of Survey Settlement and Land Records (SSLR), Government of Karnataka.
- This is put out for general information of public at large, so the information is not usable to determine any boundary. Accordingly, the map information is indicative & user shall oneself verify as per prescribed legal procedure the actual boundaries of the survey number. No claim based on this information shall be entertained by the Government or any of its Departments.
- This information is for indicative purpose and is not usable for any legal purposes. Any use by anyone shall be at their own risk and cost.

EMPRI

Byyandanahalli *Kere* **in Village Map**

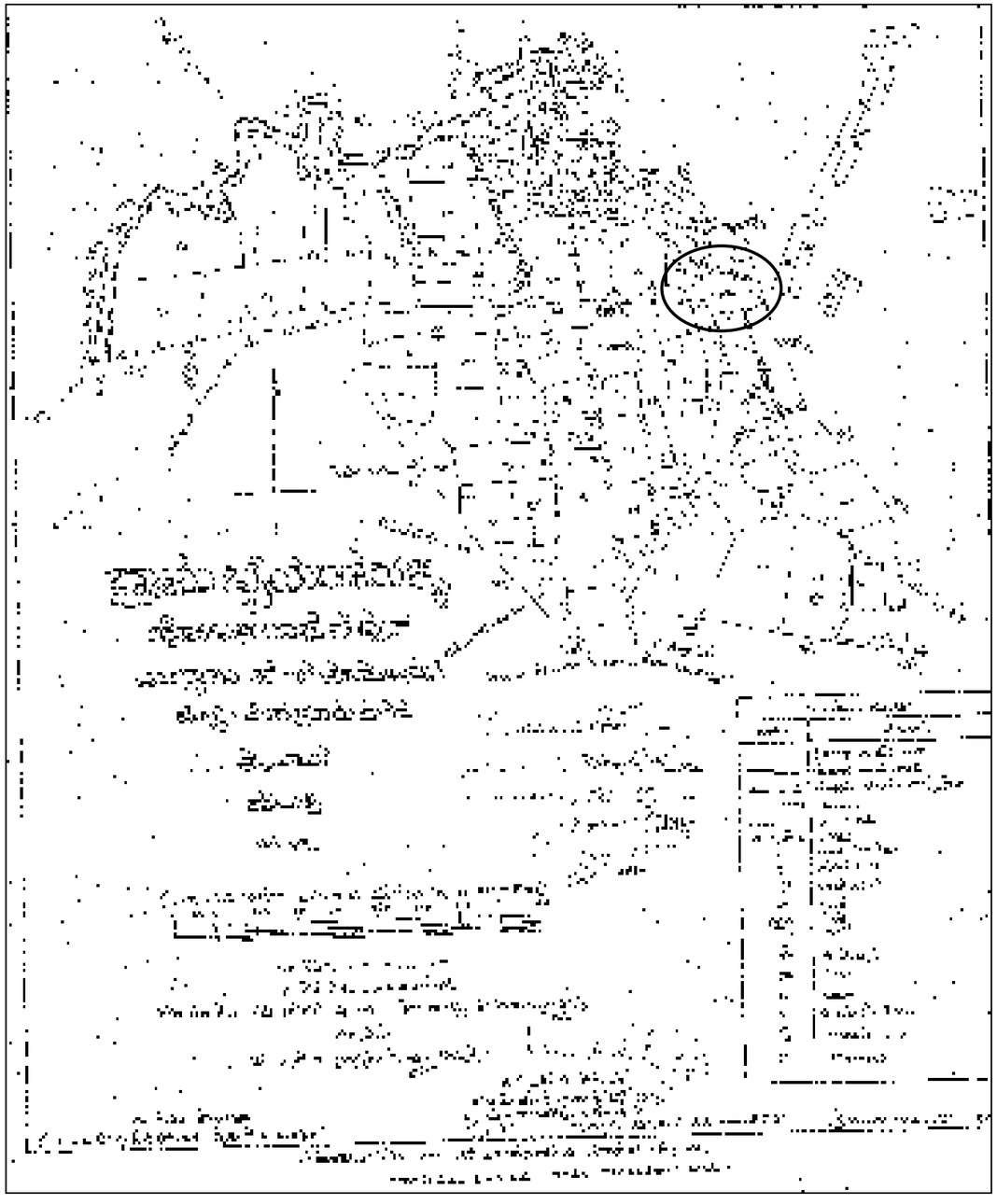

Lake Name: Dasanapura *Kunte* **Date of Visit:** 17.06.2015

BASIC INFORMATION				
Other Name : Dasanapura Govt. *Katte*		**EMPRI Code :** BUBNDPdsp_kr2-462		**Maximum Depth** (m) **:** 1.5
District Name: Bengaluru Urban		**MI Tank Reg. No.** : Nil		
Taluk Name : Bengaluru North		**Year of Creation** : ≈1908		**Geographical Coordinates**
Hobli Name : Dasanapura		**Year of Rejuvenation :** Nil		**Lat.** 13°03'56.5"**N**
Village Name	**Survey No.**	**Extent Area (A-G)**	**Source**	**Long.**77°26'01.0"**E**
Dasanapura	49	3.09	RTC	**Preservation Authority**
Total Extent (A-G)		3.09	-	ZP

MORPHOLOGY	WATER QUALITY		HYDROLOGY
Elevation (m) : 882	**Temperature** (°C	Dry	**Status** : Muddy
Inlet Drain : Nil	**pH**	Dry	**Type** : Seasonal
Waste weir : Nil	**Conductivity** (µS/cm	Dry	**Source of water** : Rain runoff
Sluice gate : Nil	**Light Transparency** (m	Dry	**Upstream water body** : Nil
Fence : Partly Wall of adjacent building	**TSS** (mg/l)	Dry	
	TDS (mg/l)	Dry	
	Turbidity (NTU)	Dry	**Downstream water body** : Nil
Culverts : Nil	**DO** (mg/l)	Dry	
Check dam : Nil	**BOD** (mg/l)	Dry	
Road : 1 Mud	**COD** (mg/l)	Dry	
Surrounding Area: Plantation, Layout, godown	**TKN** (mg/l)	Dry	**Nature of Catchment** : Urban
	Phosphate (mg/l)	Dry	
	Total Coliform (MPN/100ml	Dry	**Date of Visit :** 23.11.17

BIOTIC DATA	SOCIO-ECONOMIC VALUE
Vegetation Cover : Partial	**Drinking Water** : Not Observed
Vegetation Type : Nil	**Washing** : Not Observed
Aquatic Flora : Emergent	**Bathing** : Not Observed
Fauna : Birds, Butterfly	**Livestock Management** : Not Observed
	Irrigation : Not Observed
	Fishing : Not Observed
Amphibian : Not Observed	**Cultural Activities** : Not Observed
Reptile : Not Observed	**Recreational Activity** : Not Observed
Mammals : Not Observed	**Others Uses** : Not Observed

THREATS	
Direct Point Source Pollutants	: Dumping of Garbage wastes
Indirect Point Source Pollutants	: Nil
Quantity of Sewage Inflow (Cumecs**)**	: No flow through Storm water drain
Encroachment	: Building, layout **&** seasonal agriculture **(**4%)
Soil Excavation	: Yes
Weeds	: Partial

Lake Name: Dasanapura *Kunte*

Conservation Strategies		
S.No.	**Issues**	**Strategies**
1	Garbage wastes dump	Fence the lake and create awareness
2	Soil Excavation	Fence the lake and prohibit the activity
3	Encroachment	Survey by the consent Authority & evict the encroachment











EMPRI Cartography for Dasanapura *Kunte*

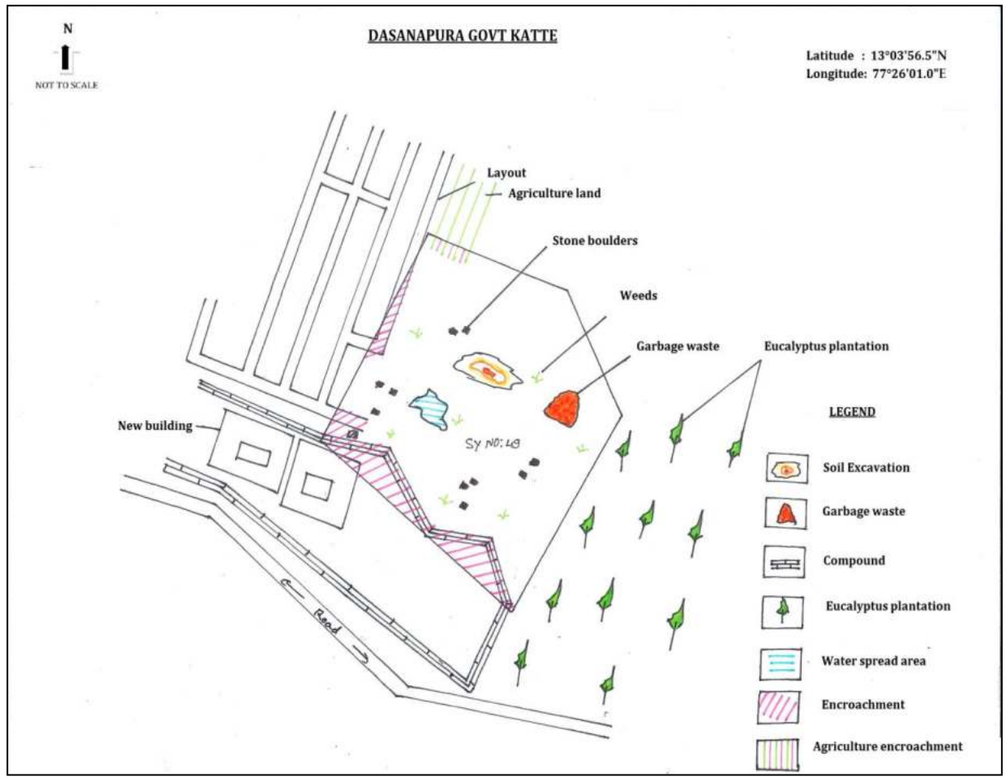

Disclaimer:

- Lake Cartography is for visual purpose only, which describes the features at the time of visit and not to scale.
- Encroachment of lake is only indicative. It needs to be verified with Department of Survey Settlement and Land Records (SSLR), Government of Karnataka.
- This is put out for general information of public at large, so the information is not usable to determine any boundary. Accordingly, the map information is indicative & user shall oneself verify as per prescribed legal procedure the actual boundaries of the survey number. No claim based on this information shall be entertained by the Government or any of its Departments.
- This information is for indicative purpose and is not usable for any legal purposes. Any use by anyone shall be at their own risk and cost.

EMPRI

SSLR Surveyed Map for Dasanapura *Kunte*

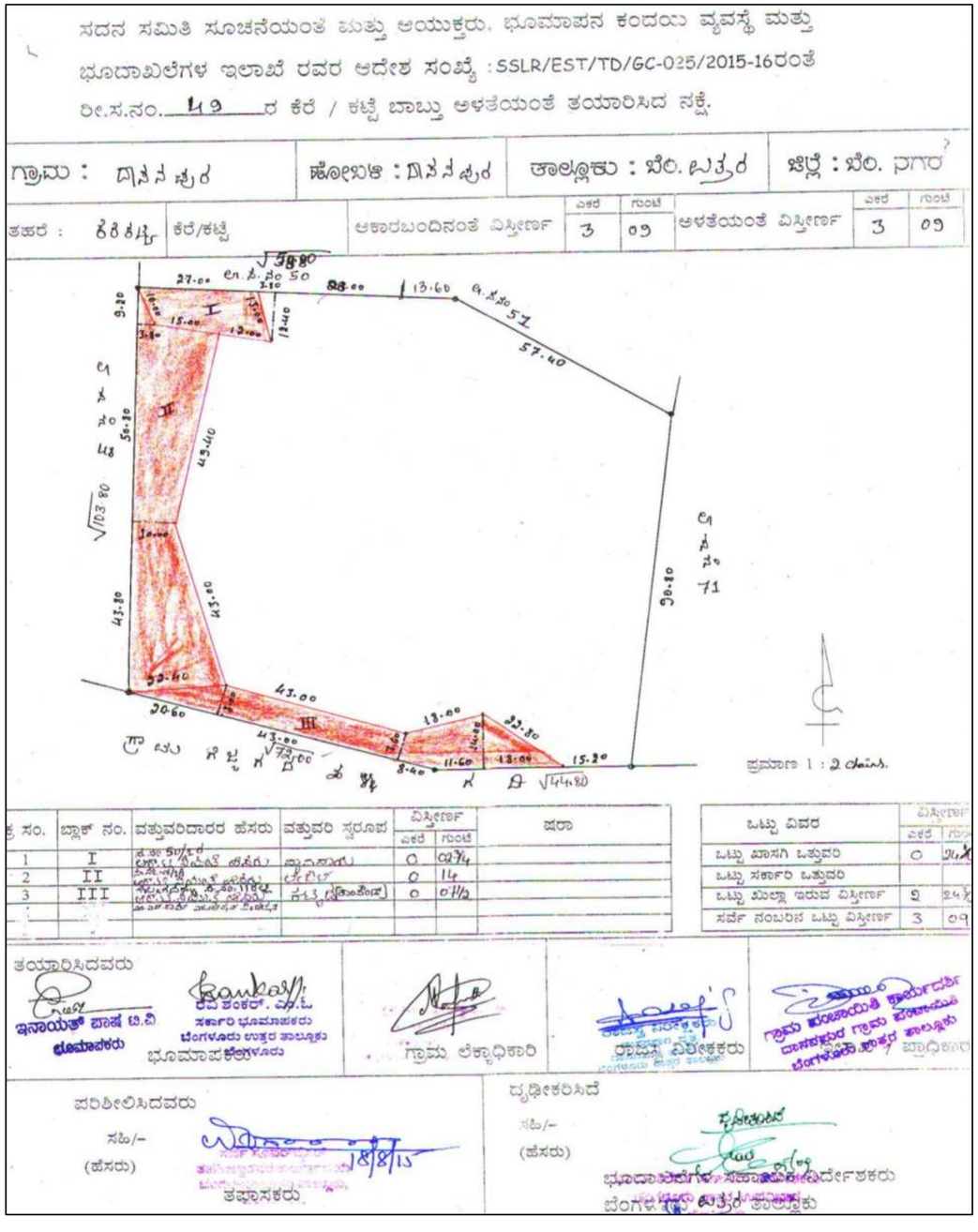

Lake Name: Dasanapura *Kere* **Date of Visit:** 30.10.2014

BASIC INFORMATION				
Other Name : Dasanapura Gramada *Kere*		**EMPRI Cod :** BUBNDPdsp_kr3-463		**Maximum Depth** (m)
District Name: Bengaluru Urban		**MI Tank Reg. No.** : Nil		: 5
Taluk Name : Bengaluru North		**Year of Creation** : ≈1908		**Geographical Coordinates**
Hobli Name : Dasanapura		**Year of Rejuvenation :** Nil		**Lat.** 13°04'47.1"**N**
Village Name	**Survey No.**	**Extent Area (A-G)**	**Source**	**Long.**77°25'58.3"**E**
Dasanapura	18	36.35	RTC	
Arishinakunte	15	7.38	RTC	**Preservation Authority**
Total Extent (A-G)		**44.33**	-	ZP

MORPHOLOGY	WATER QUALITY	Inlet	Outlet	HYDROLOGY
Elevation (m) : 865	**Temperature** (°C)	28	27	**Status** : Polluted
Inlet Drain : 1	**pH**	8.1	7.7	**Type** : Seasonal
Waste weir : 1	**Conductivity** (µS/cm)	618	614	**Source of water:** Rain runoff
Sluice gate : 1	**Light Transparency** (m)	0.51	UM	**Upstream water body :** Arasinakunte *Kere*
Fence : Partly Wall of adjacent Godown	**TSS** (mg/l)	16	91	
	TDS (mg/l)	510	500	
	Turbidity (NTU)	9.9	15	**Downstream water body :** Arkavathi River
Culverts : Nil	**DO** (mg/l)	4.8	3.8	
Check dam : Nil	**BOD** (mg/l)	19.2	19.2	**Nature of Catchment :** Urban
Road : 1 Mud	**COD** (mg/l)	80	80	
Surrounding Area: Plantation, Agriculture land, Godown, Shed, settlement.	**TKN** (mg/l)	7	7	UM is Unable to Measure due to Weeds
	Phosphate (mg/l)	0.7	0.4	
	Total Coliform (MPN/100ml)	220	900	**Date of Sampling :** 23.11.17

BIOTIC DATA	SOCIO-ECONOMIC VALUE
Vegetation Cover : Partially	**Drinking Water** : Not Observed
Vegetation Type : Growing on Bank	**Washing** : Not Observed
Aquatic Flora : Nil	**Bathing** : Not Observed
Fauna : Birds, Butterfly & Dragonfly	**Livestock Management** : Not Observed
	Irrigation : Not Observed
	Fishing : Not Observed
Amphibian : Not Observed	**Cultural Activities** : Not Observed
Reptile : Not Observed	**Recreational Activity** : Religious Offering
Mammals : Not Observed	**Others Uses** : Not Observed

THREATS	
Direct Point Source Pollutants	: Dumping of Religious wastes
Indirect Point Source Pollutants	: Agri. Runoff
Quantity of Sewage Inflow (Cumecs**)**	: No flow through Storm water drain
Encroachment	: Agriculture (2%)
Soil Excavation	: No
Weeds	: Partial

Lake Name: Dasanapura *Kere*

Conservation Strategies		
S.No.	**Issues**	**Strategies**
1	Religious wastes dump	Fence the lake and create awareness
2	Encroachment	Survey by the consent Authority & evict the encroachment






Lake view


Birds


Religious wastes

EMPRI Cartography for Dasanapura *Kere*

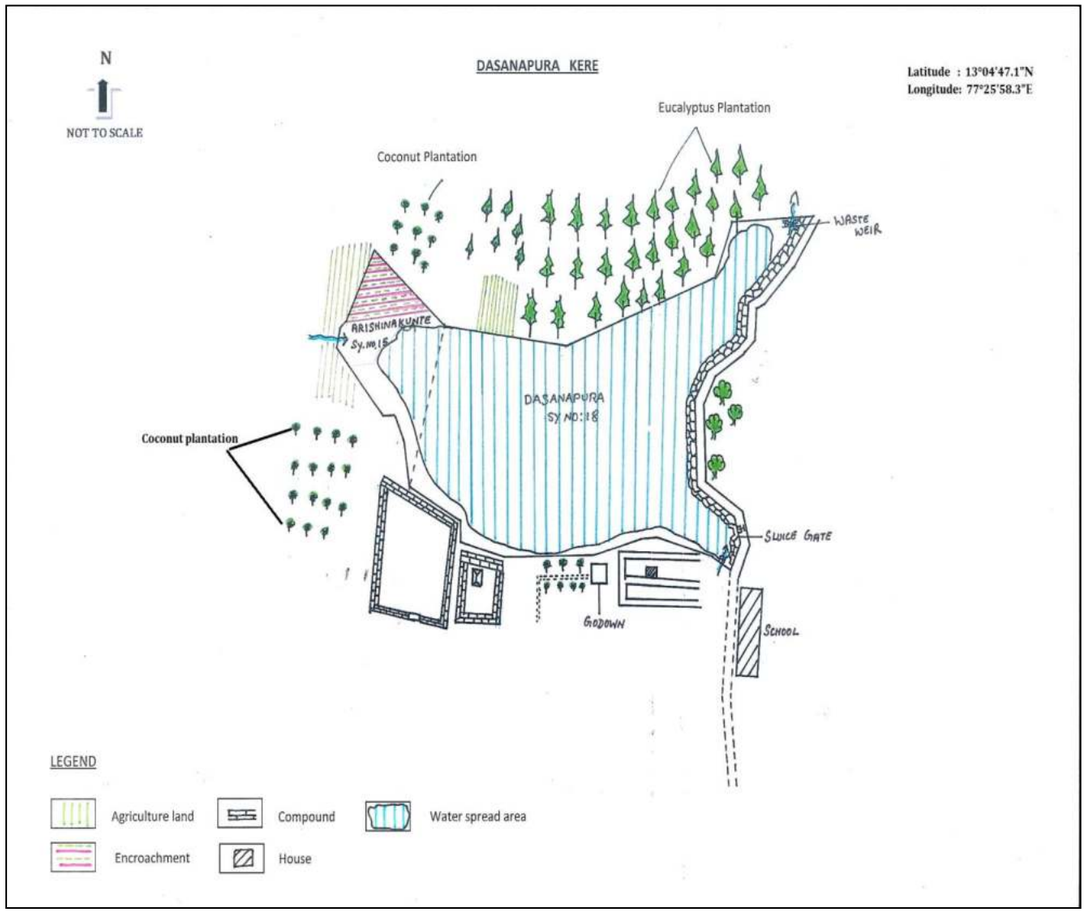

Disclaimer:

- Lake Cartography is for visual purpose only, which describes the features at the time of visit and not to scale.
- Encroachment of lake is only indicative. It needs to be verified with Department of Survey Settlement and Land Records (SSLR), Government of Karnataka.
- This is put out for general information of public at large, so the information is not usable to determine any boundary. Accordingly, the map information is indicative & user shall oneself verify as per prescribed legal procedure the actual boundaries of the survey number. No claim based on this information shall be entertained by the Government or any of its Departments.
- This information is for indicative purpose and is not usable for any legal purposes. Any use by anyone shall be at their own risk and cost.

EMPRI

SSLR Surveyed Map for Dasanapura *Kere*

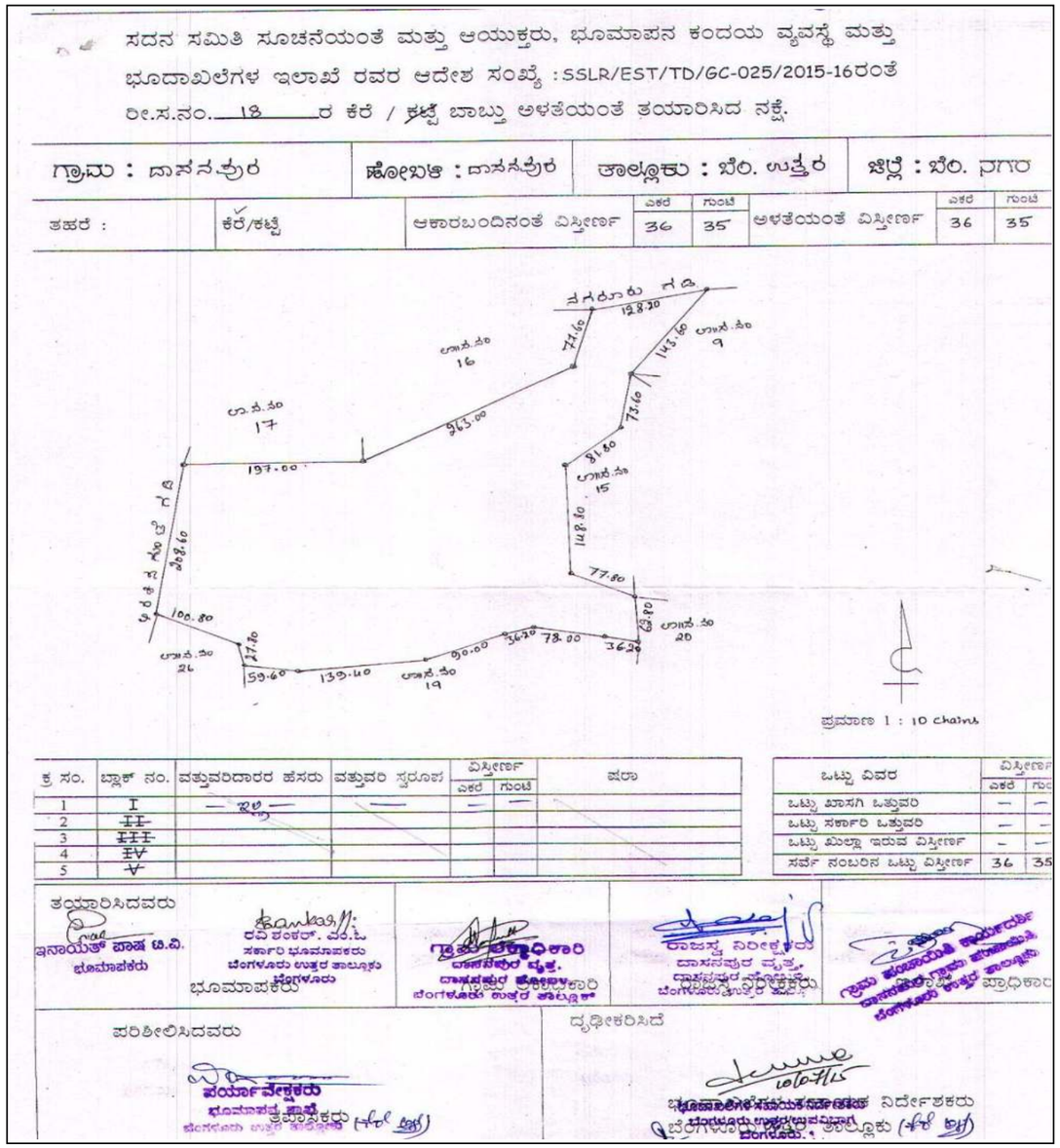

Lake Name: Gangondanahalli *Kere* **Date of Visit:** 14.10.2014

BASIC INFORMATION		
Other Name :Nil	**EMPRI Code:** BUBNDPggd_kr4-468	**Maximum Depth** (m): 5
District Name: Bengaluru Urban	**MI Tank Reg. No.** :Nil	
Taluk Name: Bengaluru North	**Year of Creation:** ≈1904	**Geographical Coordinates**
Hobli Name: Dasanapura	**Year of Rejuvenation :** 2012	**Lat.**13° 01' 16.5"**N**

Village Name	Survey No.	Extent Area (A-G)	Source	**Long.**77° 28' 21.2"**E**
Gangondanahalli	41	59.30	RTC	**Preservation Authority**
Karihobanahalli(Yesh)	110	3.29		
Karihobanahalli(Yesh)	138	11.1		
Total Extent (A-G)		**74.20**	-	ZP

MORPHOLOGY	WATER QUALITY		HYDROLOGY
Elevation(m) : 869	**Temperature** (°C	22.5	**Status** : Clear
Inlet Drain : 2	**pH**	8.4	**Type** : Seasonal
Waste weir : 1	**Conductivity** (µS/cm	980	**Source of water :** Rain
Sluice gate : 1	**Light Transparency** (m	UM	**Upstream water body :** Karihobanahalli lake
Fence : Partially Fenced by NICE Road	**TSS** (mg/l)	52	
	TDS (mg/l)	600	
	Turbidity (NTU)	18	**Downstream water body :** Lakkenahalli lake
Culverts : 2	**DO** (mg/l)	4.2	
Check dam : Nil	**BOD** (mg/l)	17.2	
Road : 1+3 Mud	**COD** (mg/l)	80	**Nature of Catchment :** Urban
Surrounding Area : NICE Rd, Granite factory, Duck Farm, Agriculture	**TKN** (mg/l)	7	
	Phosphate (mg/l)	2	UM is Unable to Measure due to Weeds
	Total Coliform (MPN/100ml	>1600	**Date of Sampling :** 23.11.17

BIOTIC DATA	SOCIO-ECONOMIC VALUE
Vegetation Cover : Partial	**Drinking Water** : Not Observed
Vegetation Type : Growing on Bank	**Washing** : Yes
Aquatic Flora : Nil	**Bathing** : Not Observed
Fauna : Birds (Duck), Snail, Butterfly & Dragonfly	**Livestock Management :** Yes
	Irrigation : Yes
	Fishing :Yes
Amphibian : Not Observed	**Cultural Activities** : Not Observed
Reptile : Not Observed	**Recreational Activity** : Not Observed
Mammals : Cattle	**Others Uses** : Not Observed

THREATS	
Direct Point Source Pollutants	: Dumping of Garbage wastes
Indirect Point Source Pollutants	: Sewage
Quantity of Sewage Inflow (Cumecs**)**	: Unable to Measure due to weeds
Encroachment	: 15% (Nice road)
Soil Excavation	: No
Weeds	: Partial

Lake Name: Gangondanahalli *Kere*

Conservation Strategies		
S. No.	**Issues**	**Strategies**
1	Dumping of Garbage wastes	Fence the lake and create awareness
2	Washing	Create awareness
3	Sewage inflow	Provide UGD and connect it to STP






Lake View


Garbage in lake


Washing

EMPRI Cartography for Gangondanahalli *Kere*

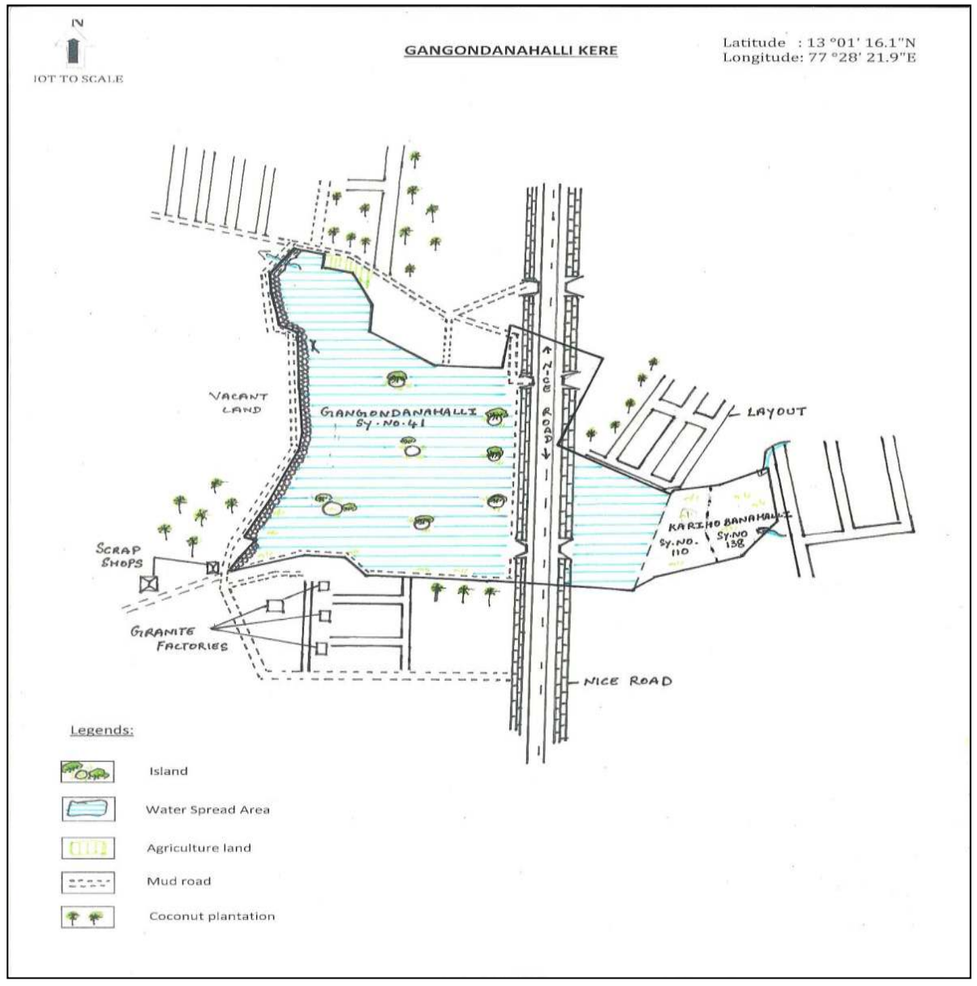

Disclaimer:

- Lake Cartography is for visual purpose only, which describes the features at the time of visit and not to scale.
- Encroachment of lake is only indicative. It needs to be verified with Department of Survey Settlement and Land Records (SSLR), Government of Karnataka.
- This is put out for general information of public at large, so the information is not usable to determine any boundary. Accordingly, the map information is indicative & user shall oneself verify as per prescribed legal procedure the actual boundaries of the survey number. No claim based on this information shall be entertained by the Government or any of its Departments.
- This information is for indicative purpose and is not usable for any legal purposes. Any use by anyone shall be at their own risk and cost.

EMPRI

Gangondanahalli *Kere* **in Village Maps**

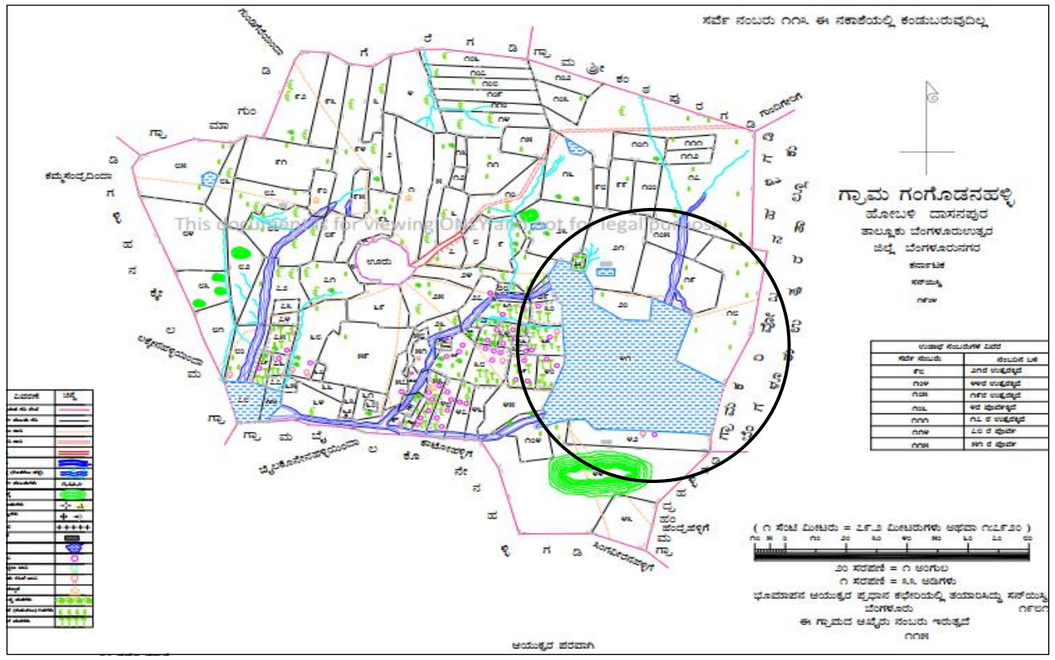

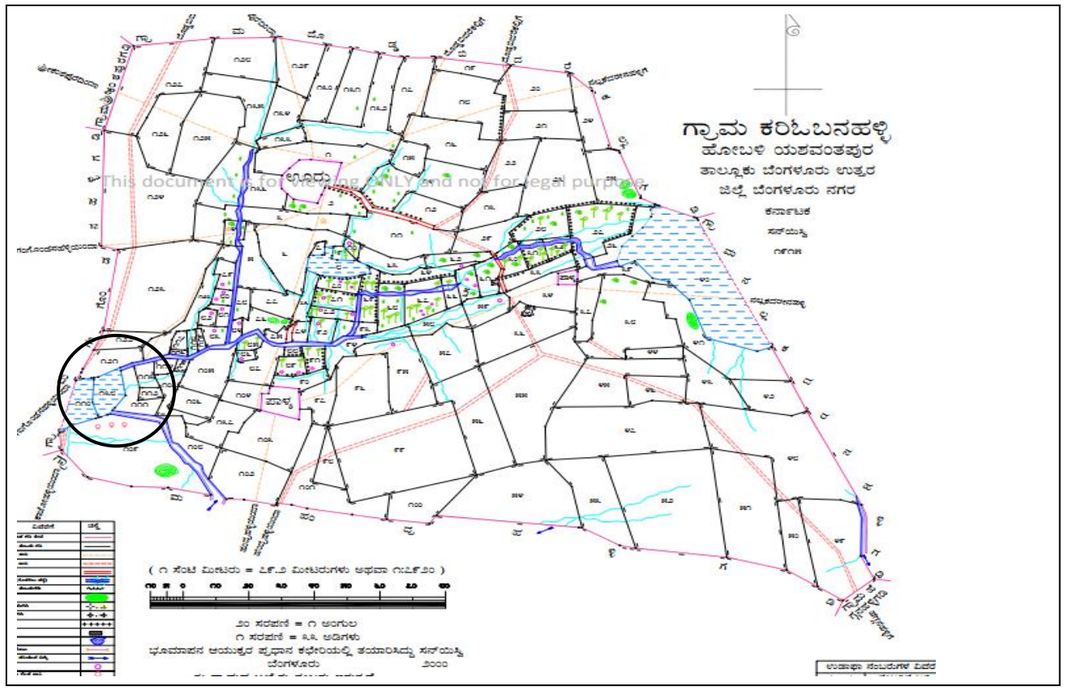

Lake Name: Hanumanthasagara *Kere* **Date of Visit:** 30.04.2015

BASIC INFORMATION			
Other Name : Venkatappana *Kere*	**EMPRI Code** : BUBNDPhnm_kr2-471		**Maximum Depth** (m) : 3
District Name: Bengaluru Urban	**MI Tank Reg. No.** : Nil		
Taluk Name : Bengaluru North	**Year of Creation** : ≈1956		**Geographical Coordinates**
Hobli Name : Dasanapura	**Year of Rejuvenation :** Nil		**Lat.**13°04'19.5"**N**
Village Name	**Survey No.**	**Extent Area (A-G)**	**Source**	**Long.**77°28'09.3"**E**
Hanumanthasagara	10	6.24	RTC	**Preservation Authority**
Total Extent (A-G)		6.24	-	ZP

MORPHOLOGY	WATER QUALITY		HYDROLOGY
Elevation (m) : 865	**Temperature** (°C	28.5	**Status** : Muddy
Inlet Drain : 2	**pH**	6.7	**Type** : Seasonal
Waste weir : 1	**Conductivity** (µS/cm	99	**Source of water** : Rain fall & surface runoff
Sluice gate : 1	**Light Transparency** (m	0.58	**Upstream water body** : Nil
Fence : Wall	**TSS** (mg/l)	28	
	TDS (mg/l)	55	
	Turbidity (NTU)	6.7	**Downstream water body :** Arkavathi river
Culverts : Nil	**DO** (mg/l)	7	
Check dam : Nil	**BOD** (mg/l)	3.8	
Road : 3 Mud	**COD** (mg/l)	16	**Nature of Catchment:** Urban
Surrounding Area: Agriculture, Brick Factory, Godown, Layout, School.	**TKN** (mg/l)	7	
	Phosphate (mg/l)	0.1	
	Total Coliform (MPN/100ml)	>1600	**Date of Sampling :** 23.11.17

BIOTIC DATA	SOCIO-ECONOMIC VALUE
Vegetation Cover : Partially	**Drinking Water** : Not Observed
Vegetation Type : Growing on bank	**Washing** : Not Observed
Aquatic Flora : Emergent	**Bathing** : Not Observed
Fauna : Birds, Butterfly & Dragon fly	**Livestock Management** : Not Observed
	Irrigation : Yes
	Fishing : Not Observed
Amphibian : Not Observed	**Cultural Activities** : Not Observed
Reptile : Not Observed	**Recreational Activity** : Not Observed
Mammals : Cattle.	**Others Uses** : Not Observed

THREATS	
Direct Point Source Pollutants	: Dumping of Garbage wastes
Indirect Point Source Pollutants	: Nil
Quantity of Sewage Inflow (Cumecs**)**	: No flow through Storm water drain
Encroachment	: Nil
Soil Excavation	: Yes
Weeds	: Partial

Lake Name: Hanumanthasagara *Kere*

Conservation Strategies		
S.No.	**Issues**	**Strategies**
1	Garbage wastes dump	Fence the lake and create awareness
2	Soil Excavation	Fence the lake and prohibit the activity

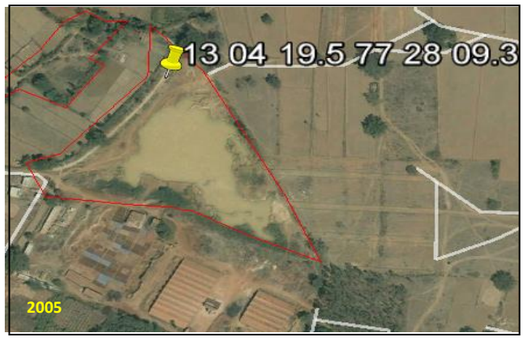









EMPRI Cartography for Hanumanthasagara *Kere*



Disclaimer:

- Lake Cartography is for visual purpose only, which describes the features at the time of visit and not to scale.
- Encroachment of lake is only indicative. It needs to be verified with Department of Survey Settlement and Land Records (SSLR), Government of Karnataka.
- This is put out for general information of public at large, so the information is not usable to determine any boundary. Accordingly, the map information is indicative & user shall oneself verify as per prescribed legal procedure the actual boundaries of the survey number. No claim based on this information shall be entertained by the Government or any of its Departments.
- This information is for indicative purpose and is not usable for any legal purposes. Any use by anyone shall be at their own risk and cost.

EMPRI

SSLR Surveyed Map for Hanumanthasagara *Kere*

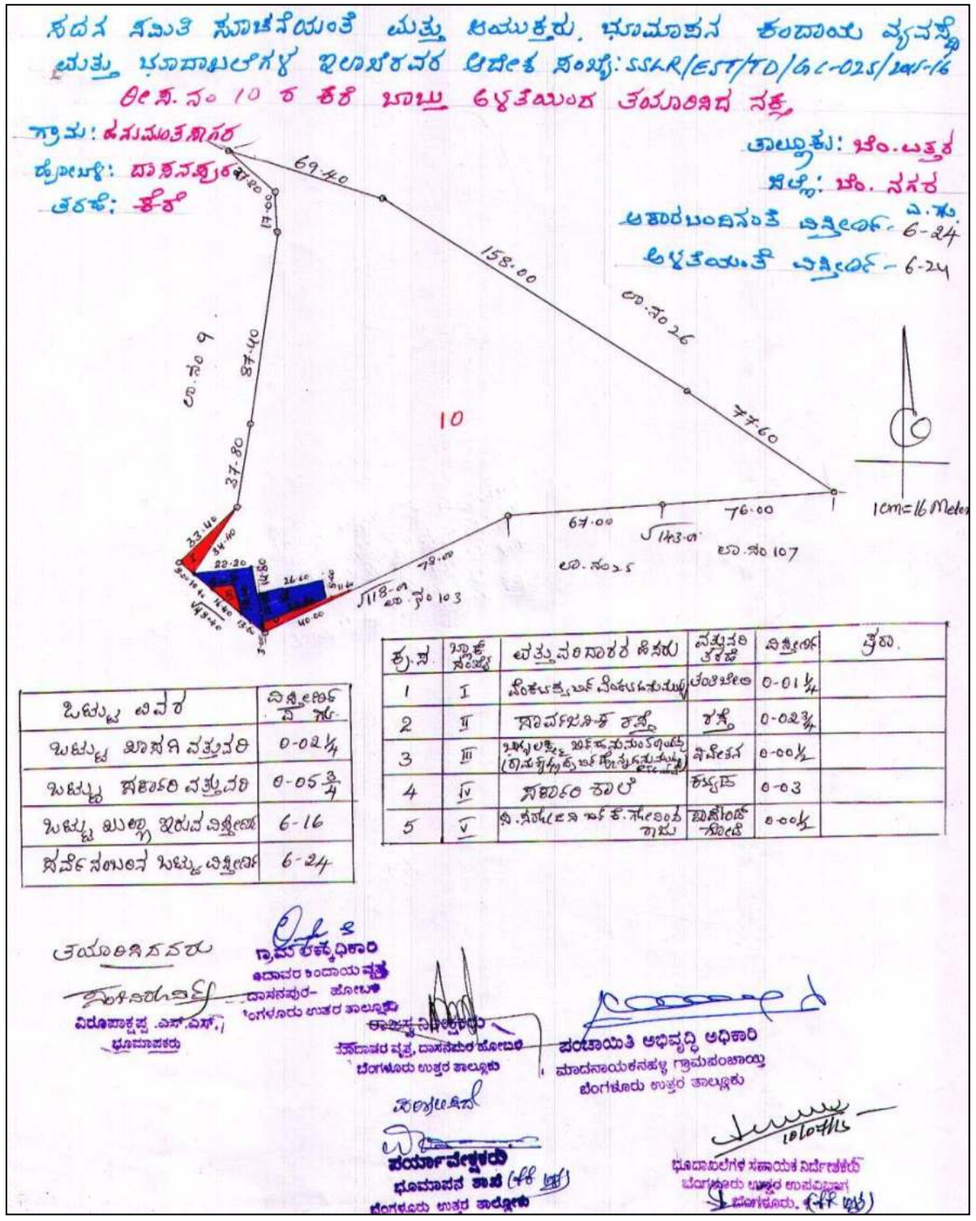

Lake Name: Harokyathanahalli Lake **Date of Visit:** 30.04.2015

BASIC INFORMATION				
Other Name : Nil	**EMPRI Code** : BUBNDPhrk_kr2-473			**Maximum Depth** (m) : 3
District Name: Bengaluru Urban	**MI Tank Reg. No.** : Nil			
Taluk Name : Bengaluru North	**Year of Creation** : ≈1907			**Geographical Coordinates**
Hobli Name : Dasanapura	**Year of Rejuvenation** : Nil			**Lat.** 13°03'11.4"**N**
Village Name	**Survey No.**	**Extent Area (A-G)**	**Source**	**Long.**77°26'47.1"**E**
Harokyathanahalli	123	18.24	RTC	**Preservation Authority**
Total Extent (A-G)		**18.24**	-	ZP

MORPHOLOGY	WATER QUALITY		HYDROLOGY
Elevation (m) : 858	**Temperature** (°C)	28.2	**Status** : Muddy
Inlet Drain : 2	**pH**	6.4	**Type** : Seasonal
Waste weir : Nil	**Conductivity** (µS/cm	90	**Source of water** : Rain & drain fed
Sluice gate : 1	**Light Transparency** (m	0.51	**Upstream water body** : Nil
Fence: Thorn wire	**TSS** (mg/l)	14	
	TDS (mg/l)	55	
	Turbidity (NTU)	13.2	**Downstream water body:** Arakavathi river
Culverts : Nil	**DO** (mg/l)	5	
Check dam : Nil	**BOD** (mg/l)	3.8	
Road : 1+3 Mud	**COD** (mg/l)	16	**Nature of Catchment** : Urban
Surrounding Area: Settlement, Layout. Agriculture, Plantation	**TKN** (mg/l)	7	
	Phosphate (mg/l)	2.5	
	Total Coliform (MPN/100ml)	>1600	**Date of Sampling** : 23.11.17

BIOTIC DATA		SOCIO-ECONOMIC VALUE	
Vegetation Cover : Partially		**Drinking Water**	: Not Observed
Vegetation Type : Growing on bank		**Washing**	: Not Observed
Aquatic Flora : Emergent		**Bathing**	: Not Observed
Fauna	: Birds, Butterfly & Dragonflies	**Livestock Management**	: Not Observed
		Irrigation	: Yes
		Fishing	: Not Observed
Amphibian	: Not Observed	**Cultural Activities**	: Not Observed
Reptile	: Not Observed	**Recreational Activity**	: Not Observed
Mammals	: Not Observed	**Others Uses**	: Not Observed

THREATS	
Direct Point Source Pollutants	: Dumping of Garbage wastes.
Indirect Point Source Pollutants	: Nil
Quantity of Sewage Inflow (Cumecs)	: No flow through Storm water drain
Encroachment	: House compound (0.5%)
Soil Excavation	: Yes
Weeds	: Partial

Lake Name: Harokyathanahalli Lake

Conservation Strategies		
S.No.	**Issues**	**Strategies**
1	Encroachment	Survey by the consent Authority & evict the encroachment
2	Dumping of Garbage wastes	Fence the lake and create awareness
3	Soil Excavation	Fence the lake and prohibit the activity











EMPRI Cartography for Harokyathanahalli Lake

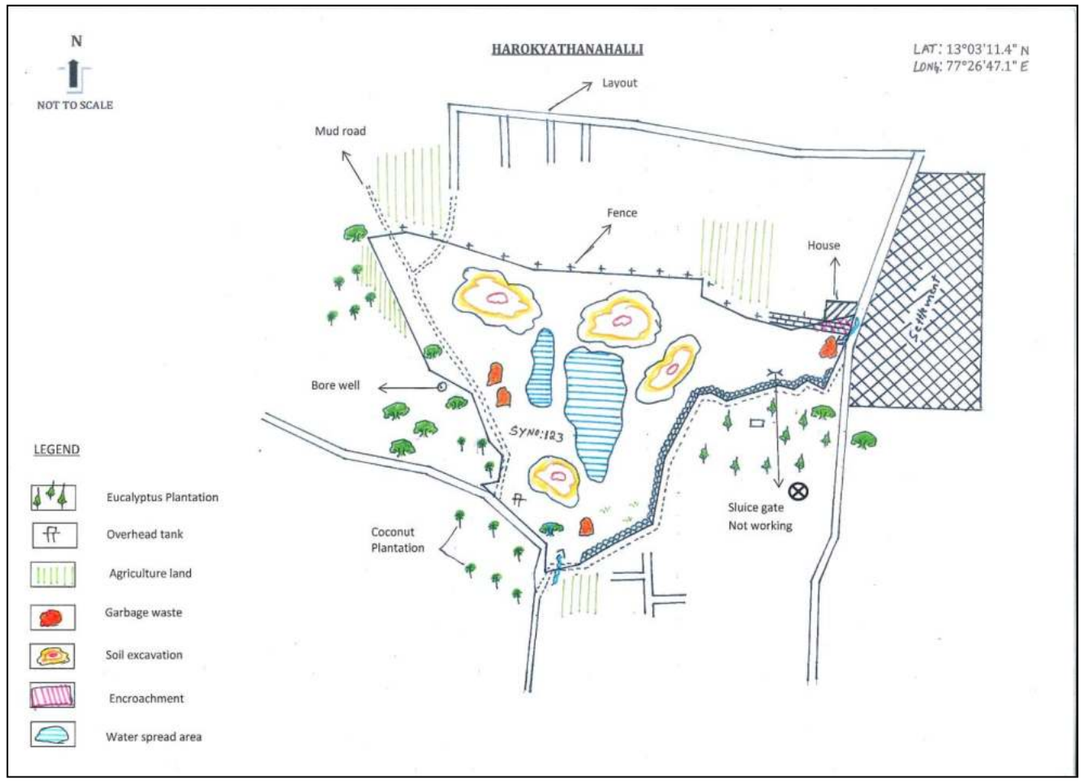

Disclaimer:

- Lake Cartography is for visual purpose only, which describes the features at the time of visit and not to scale.
- Encroachment of lake is only indicative. It needs to be verified with Department of Survey Settlement and Land Records (SSLR), Government of Karnataka.
- This is put out for general information of public at large, so the information is not usable to determine any boundary. Accordingly, the map information is indicative & user shall oneself verify as per prescribed legal procedure the actual boundaries of the survey number. No claim based on this information shall be entertained by the Government or any of its Departments.
- This information is for indicative purpose and is not usable for any legal purposes. Any use by anyone shall be at their own risk and cost.

EMPRI

Village Map for Harokyathanahalli Lake

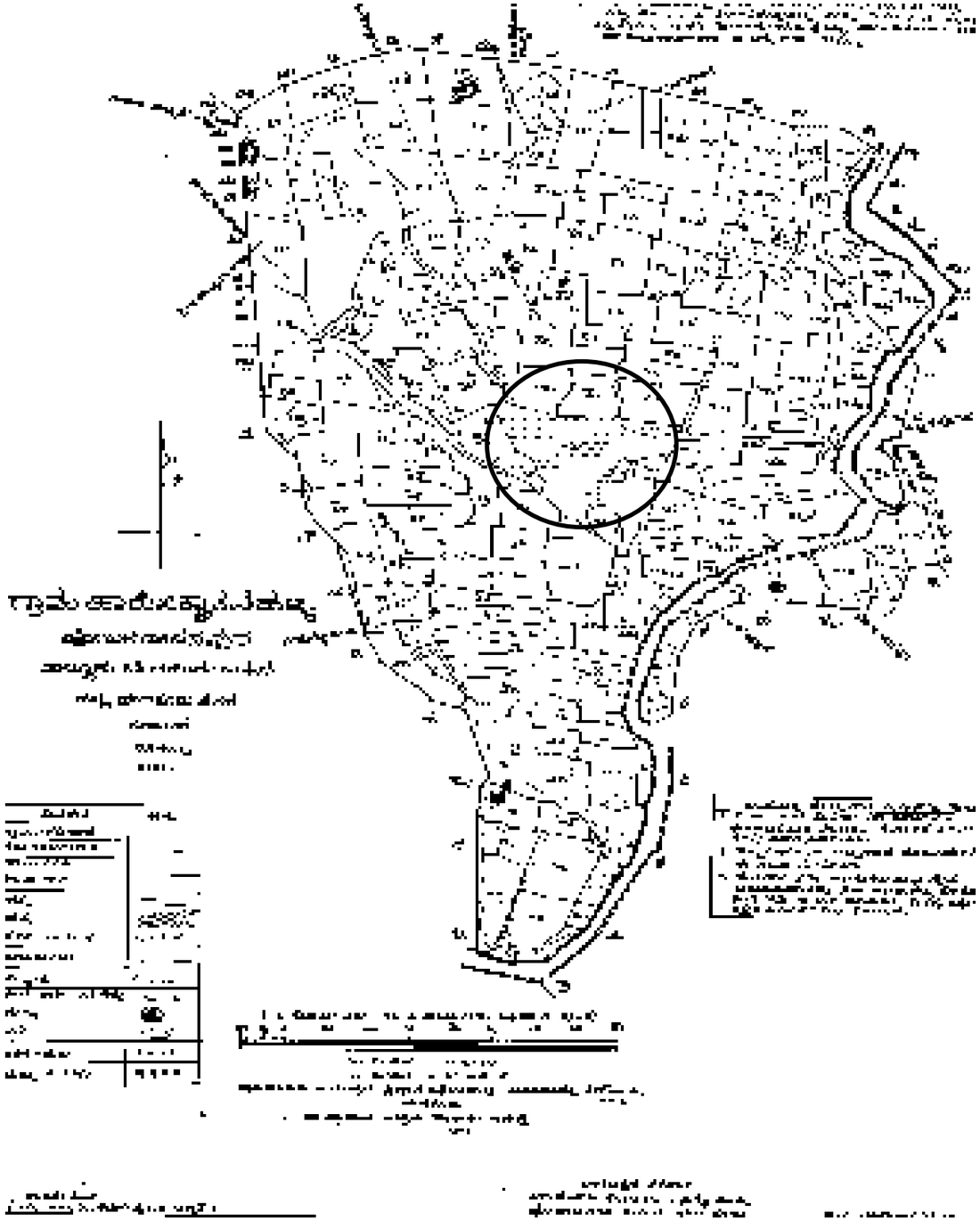

Lake Name: Heggadadevanapura Lake *1* **Date of Visit:** 30.10.2014

BASIC INFORMATION			
Other Name : Nil	**EMPRI Code:** BUBNDPhgd_kr1-477		**Maximum Depth** (m)**:** 4
District Name: Bengaluru Urban	**MI Tank Reg. No.:** Nil		
Taluk Name: Bengaluru North	**Year of Creation :** ≈1897		**Geographical Coordinates**
Hobli Name: Dasanapura	**Year of Rejuvenation :**Nil		**Lat.**13°04'40.1"**N**
Village Name	**Survey No.**	**Extent Area (A-G)**	**Source**	**Long.**77°27'30.0"**E**
Heggadadevanapura	99	7.11	RTC	**Preservation Authority**
Total Extent (A-G)		7.11	-	ZP

MORPHOLOGY	WATER QUALITY		HYDROLOGY
Elevation(m) : 848	**Temperature** (°C)	28.3	**Status** : Greenish
Inlet Drain : Nil	**pH**	7.3	**Type** : Seasonal
Waste weir :1	**Conductivity** (µS/cm	207	**Source of water** : Rainfall
Sluice gate :1	**Light Transparency** (m)	0.32	**Upstream water body :**Nil
Fence : Partly Thorn wire fenced by adjacent Farmers	**TSS** (mg/l)	22	
	TDS (mg/l)	150	
	Turbidity (NTU)	11.8	**Downstream water body :** Arkavathi river
Culverts :Nil	**DO** (mg/l)	6.2	
Check dam :Nil	**BOD** (mg/l)	3.8	
Road : 1+1 Mud	**COD** (mg/l)	16	
Surrounding Area: Settlement, Layout, Agriculture, Plantation	**TKN** (mg/l)	14	**Nature of Catchment :**Urban
	Phosphate (mg/l)	0.1	
	Total Coliform (MPN/100ml	>1600	**Date of Sampling :** 23.11.17

BIOTIC DATA	SOCIO-ECONOMIC VALUE
Vegetation Cover : Partial	**Drinking Water** : Not Observed
Vegetation Type : Growing on bank	**Washing** : Yes (Cloth)
Aquatic Flora : Nil	**Bathing** : Not Observed
Fauna : Birds, Butterfly	**Livestock Management** : Not Observed
	Irrigation : Yes
	Fishing : Not Observed
Amphibian : Not Observed	**Cultural Activities** : Not Observed
Reptile : Not Observed	**Recreational Activity** : Not Observed
Mammals : Not Observed	**Others Uses** : Not Observed

THREATS	
Direct Point Source Pollutants	: Dumping of Garbage & Plastic wastes, and Construction debris
Indirect Point Source Pollutants	: Agriculture runoff
Quantity of Sewage Inflow (Cumecs**)**	: No flow through Storm water drain
Encroachment	:Nil
Soil Excavation	:Nil
Weeds	:Partial (*Ipomea* sp, *Parthenium* sp)

Lake Name: Heggadadevanapura Lake *1*

Conservation Strategies		
S.No.	**Issues**	**Strategies**
1	Garbage dumps	Fence the lake and create awareness
2	Encroachment	Survey by the consent Authority & evict the encroachment













EMPRI Cartography for Heggadadevanapura Lake *1*

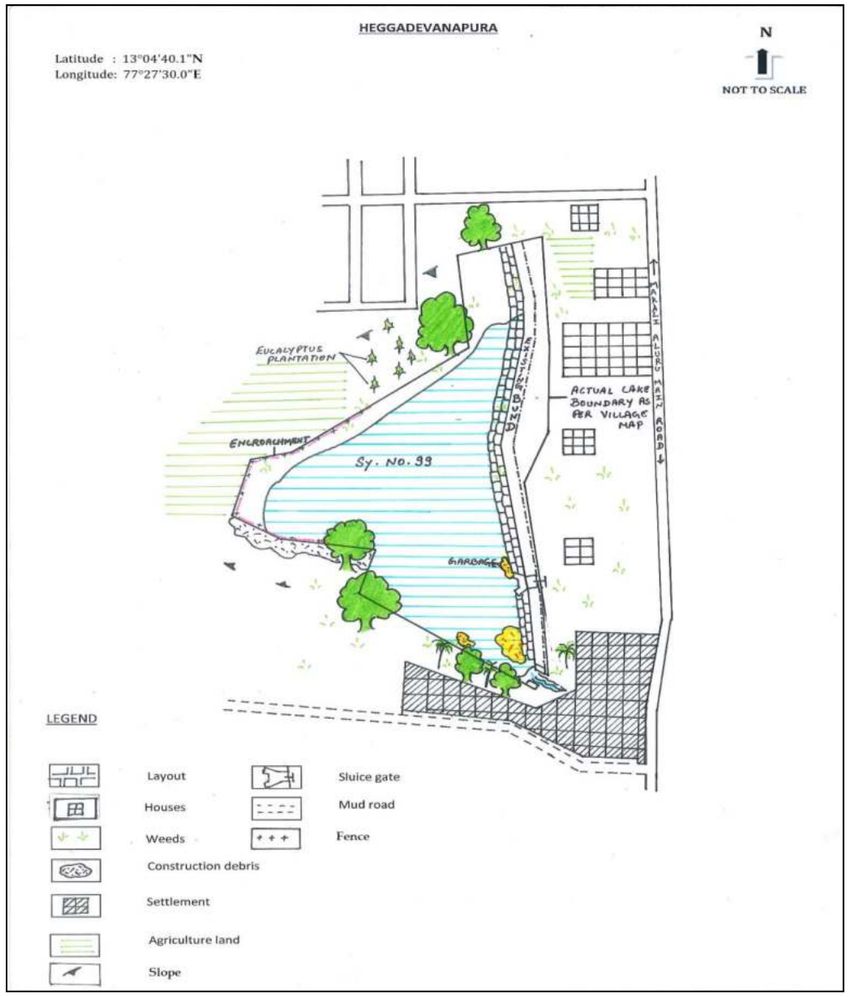

Disclaimer:

- Lake Cartography is for visual purpose only, which describes the features at the time of visit and not to scale.
- Encroachment of lake is only indicative. It needs to be verified with Department of Survey Settlement and Land Records (SSLR), Government of Karnataka.
- This is put out for general information of public at large, so the information is not usable to determine any boundary. Accordingly, the map information is indicative & user shall oneself verify as per prescribed legal procedure the actual boundaries of the survey number. No claim based on this information shall be entertained by the Government or any of its Departments.
- This information is for indicative purpose and is not usable for any legal purposes. Any use by anyone shall be at their own risk and cost.

EMPRI

SSLR Surveyed Map for Heggadadevanapura Lake *1*

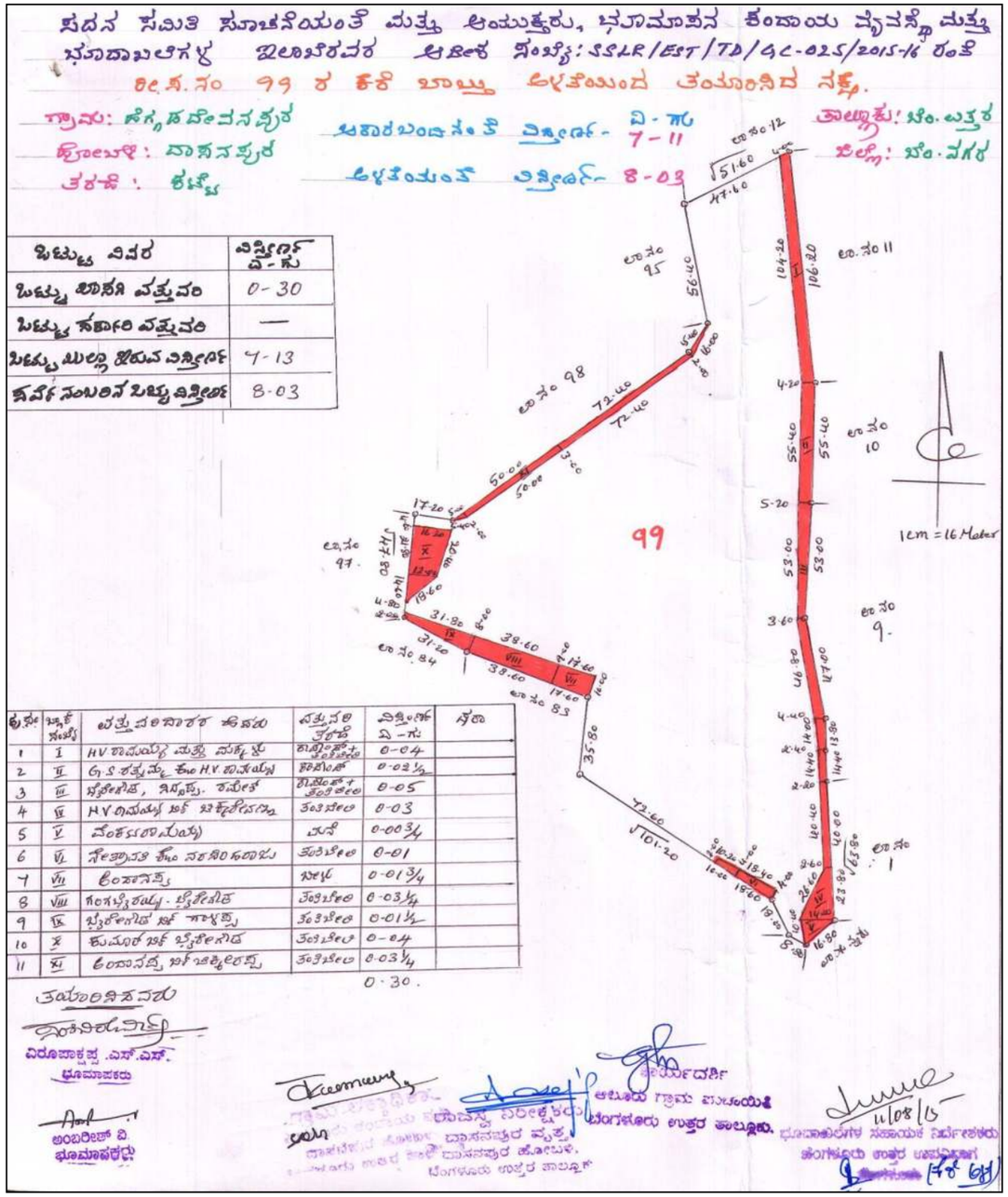

Lake Name: Heggadadevanapura Lake 2 **Date of Visit:** 30.10.2014

BASIC INFORMATION				
Other Name : Nil		**EMPRI Code** : BUBNDPhgd_kr2-478		**Maximum Depth** (m): Disused
District Name: Bengaluru Urban		**MI Tank Reg. No.** : Nil		
Taluk Name : Bengaluru North		**Year of Creation** : ≈1897		**Geographical Coordinates**
Hobli Name : Dasanapura		**Year of Rejuvenation** : Nil		**Lat.** 13°04'52.9"**N**
Village Name	**Survey No.**	**Extent Area (A-G)**	**Source**	**Long.**77°27'01.1"**E**
Heggadadevanapura	52	4.01	RTC	**Preservation Authority**
Total Extent (A-G)		4.01	-	ZP

MORPHOLOGY	WATER QUALITY	HYDROLOGY
Elevation (m) : 854	**Temperature** (°C): NA	**Status** : Disused
Inlet Drain : NA	**pH** : NA	**Type** : NA
Waste weir : NA	**Conductivity** (µS/cm): NA	**Source of water** : NA
Sluice gate : NA	**Transparency** (m): NA	**Upstream water body** : NA
Fence : NA	**TSS** (mg/l) : NA	
	TDS (mg/l) : NA	
	Turbidity (NTU) : NA	**Downstream water body** : NA
Culverts : NA	**DO** (mg/l) : NA	
Check dam : NA	**BOD** (mg/l) : NA	
Road : NA	**COD** (mg/l) : NA	
Surrounding Area: Godown, Vacant land, Coconut plantation	**Nitrate** (mg/l) : NA	**Nature of Catchment** : NA
	Phosphate (mg/l) : NA	
	Total Coliform (MPN/100ml): NA	
	NA is Not Applicable	**Date of Sampling** : NA

BIOTIC DATA	SOCIO-ECONOMIC VALUE
Vegetation Cover : NA	**Drinking Water** : NA
Vegetation Type : NA	**Washing** : NA
Aquatic Flora : NA	**Bathing** : NA
Fauna : NA	**Livestock Management** : NA
	Irrigation : NA
	Fishing : NA
Amphibian : NA	**Cultural Activities** : NA
Reptile : NA	**Recreational Activity** : NA
Mammals : NA	**Others Uses** : NA

THREATS	
Direct Point Source Pollutants	: NA
Indirect Point Source Pollutants	: NA
Quantity of Sewage Inflow (Cumecs **)**	: NA
Encroachment	: NA
Soil Excavation	: NA
Weeds	: NA

Lake Name: Heggadadevanapura Lake 2

Conservation Strategies		
S.No.	**Issues**	**Strategies**
-	Disused	-









EMPRI Cartography for Heggadadevanapura Lake 2

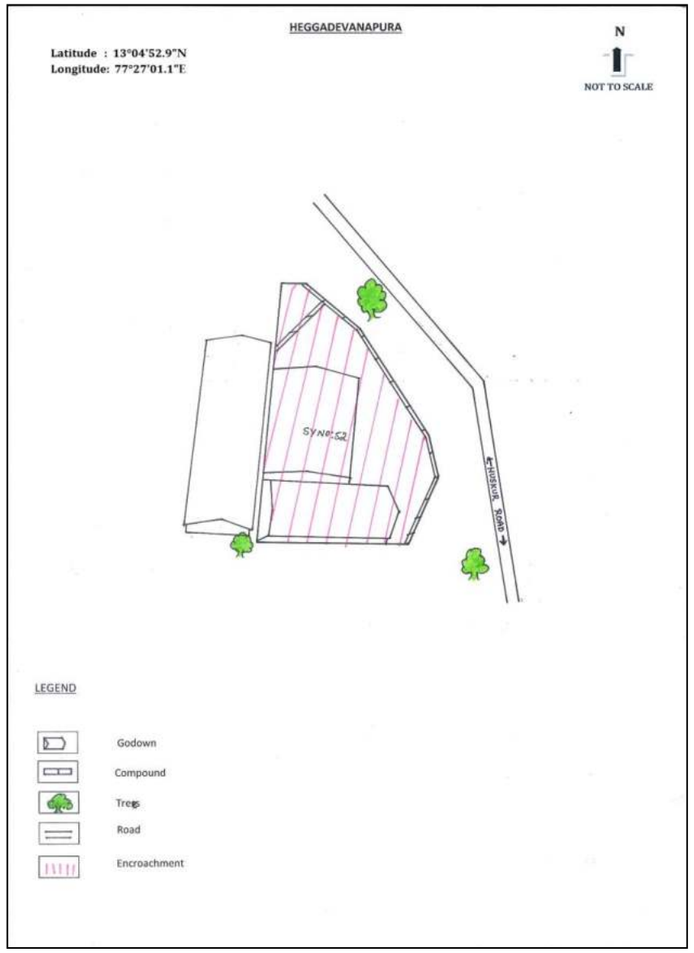

Disclaimer:

- Lake Cartography is for visual purpose only, which describes the features at the time of visit and not to scale.
- Encroachment of lake is only indicative. It needs to be verified with Department of Survey Settlement and Land Records (SSLR), Government of Karnataka.
- This is put out for general information of public at large, so the information is not usable to determine any boundary. Accordingly, the map information is indicative & user shall oneself verify as per prescribed legal procedure the actual boundaries of the survey number. No claim based on this information shall be entertained by the Government or any of its Departments.
- This information is for indicative purpose and is not usable for any legal purposes. Any use by anyone shall be at their own risk and cost.

EMPRI

SSLR Surveyed Map for Heggadadevanapura Lake 2

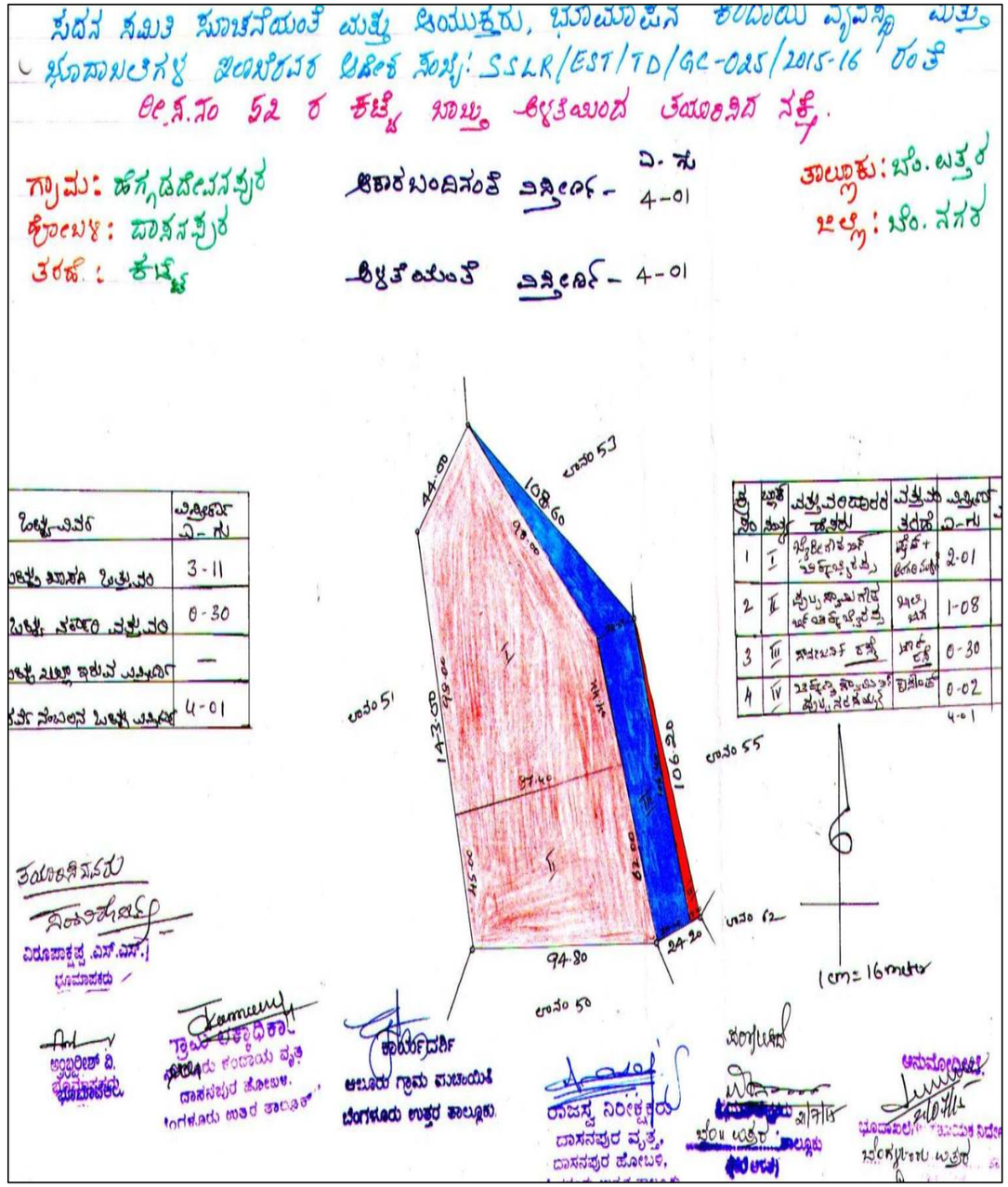

Lake Name: Heggadadevanapura Lake *3* **Date of Visit:** 30.10.2014

BASIC INFORMATION			
Other Name : Nil	**EMPRI Code :** BUBNDPhgd_kr3-479		**Maximum Depth** (m) : Disused
District Name: Bengaluru Urban	**MI Tank Reg. No.** : Nil		
Taluk Name : Bengaluru North	**Year of Creation** : ≈1897		**Geographical Coordinates**
Hobli Name : Dasanapura	**Year of Rejuvenation :** Nil		**Lat.** 13°04'47.0"**N**
Village Name	**Survey No.**	**Extent Area (A-G)**	**Source**	**Long.**77°27'13.6"**E**
Heggadadevanapura	59	6.04	SSLR	**Preservation Authority**
Total Extent (A-G)		**6.04**	-	ZP

MORPHOLOGY	WATER QUALITY	HYDROLOGY
Elevation (m) : 867	**Temperature** (°C): NA	**Status** : Disused
Inlet Drain : NA	**pH** : NA	**Type** : NA
Waste weir : NA	**Conductivity** (µS/cm): NA	**Source of water** : NA
Sluice gate : NA	**Light Transparency** (m): NA	**Upstream water body :** NA
Fence : NA	**TSS** (mg/l) : NA	
	TDS (mg/l) : NA	
	Turbidity (NTU) : NA	**Downstream water body :** NA
Culverts : NA	**DO** (mg/l) : NA	
Check dam : NA	**BOD** (mg/l) : NA	
Road : NA	**COD** (mg/l) : NA	
Surrounding Area: Layout, Agriculture land, Vacant land, Eucalyptus plantation	**TKN** (mg/l) : NA	**Nature of Catchment :** NA
	Phosphate (mg/l) : NA	
	Total Coliform (MPN/100ml): NA	
	NA is Not Applicable	**Date of Sampling :** NA

BIOTIC DATA	SOCIO-ECONOMIC VALUE
Vegetation Cover : NA	**Drinking Water** : NA
Vegetation Type : NA	**Washing** : NA
Aquatic Flora : NA	**Bathing** : NA
Fauna : NA	**Livestock Management** : NA
	Irrigation : NA
	Fishing : NA
Amphibian : NA	**Cultural Activities** : NA
Reptile : NA	**Recreational Activity** : NA
Mammals : NA	**Others Uses** : NA

THREATS	
Direct Point Source Pollutants	: NA
Indirect Point Source Pollutants	: NA
Quantity of Sewage Inflow (Cumecs**)**	: NA
Encroachment	: NA
Soil Excavation	: NA
Weeds	: NA

Lake Name: Heggadadevanapura Lake *3*

Conservation Strategies		
S.No.	**Issues**	**Strategies**
1	Disused	-









EMPRI Cartography for Heggadadevanapura Lake *3*

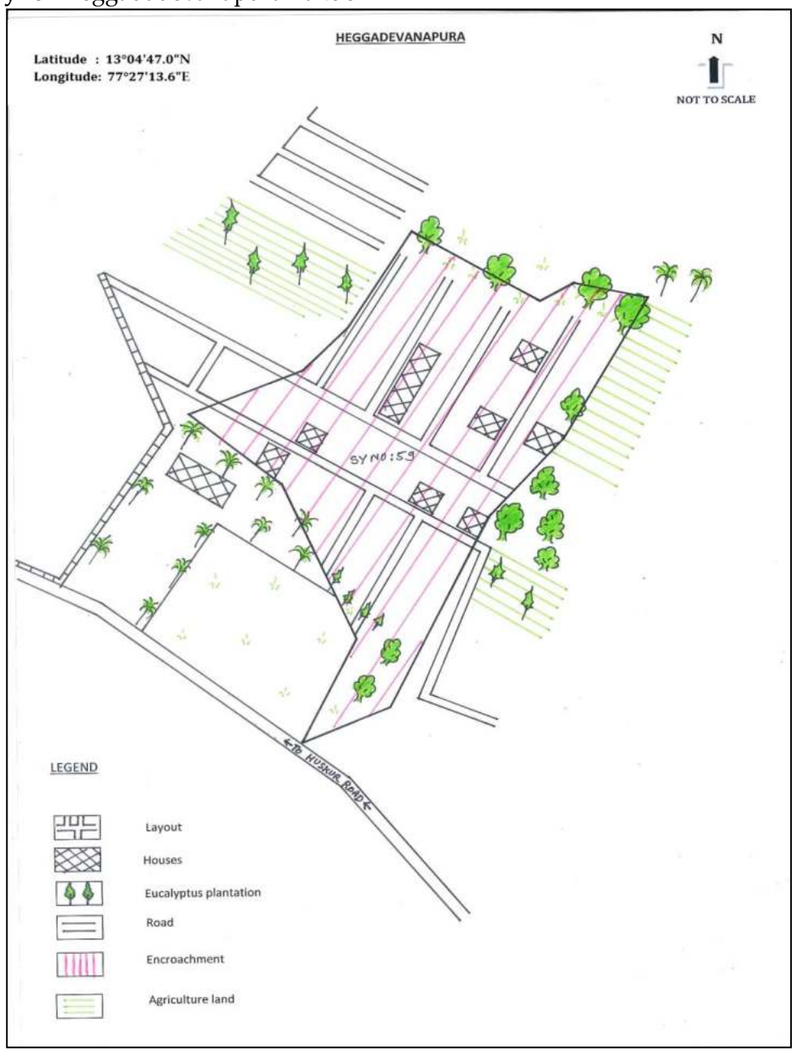

Disclaimer:

- Lake Cartography is for visual purpose only, which describes the features at the time of visit and not to scale.
- Encroachment of lake is only indicative. It needs to be verified with Department of Survey Settlement and Land Records (SSLR), Government of Karnataka.
- This is put out for general information of public at large, so the information is not usable to determine any boundary. Accordingly, the map information is indicative & user shall oneself verify as per prescribed legal procedure the actual boundaries of the survey number. No claim based on this information shall be entertained by the Government or any of its Departments.
- This information is for indicative purpose and is not usable for any legal purposes. Any use by anyone shall be at their own risk and cost.

EMPRI

SSLR Surveyed Map for Heggadadevanapura Lake *3*

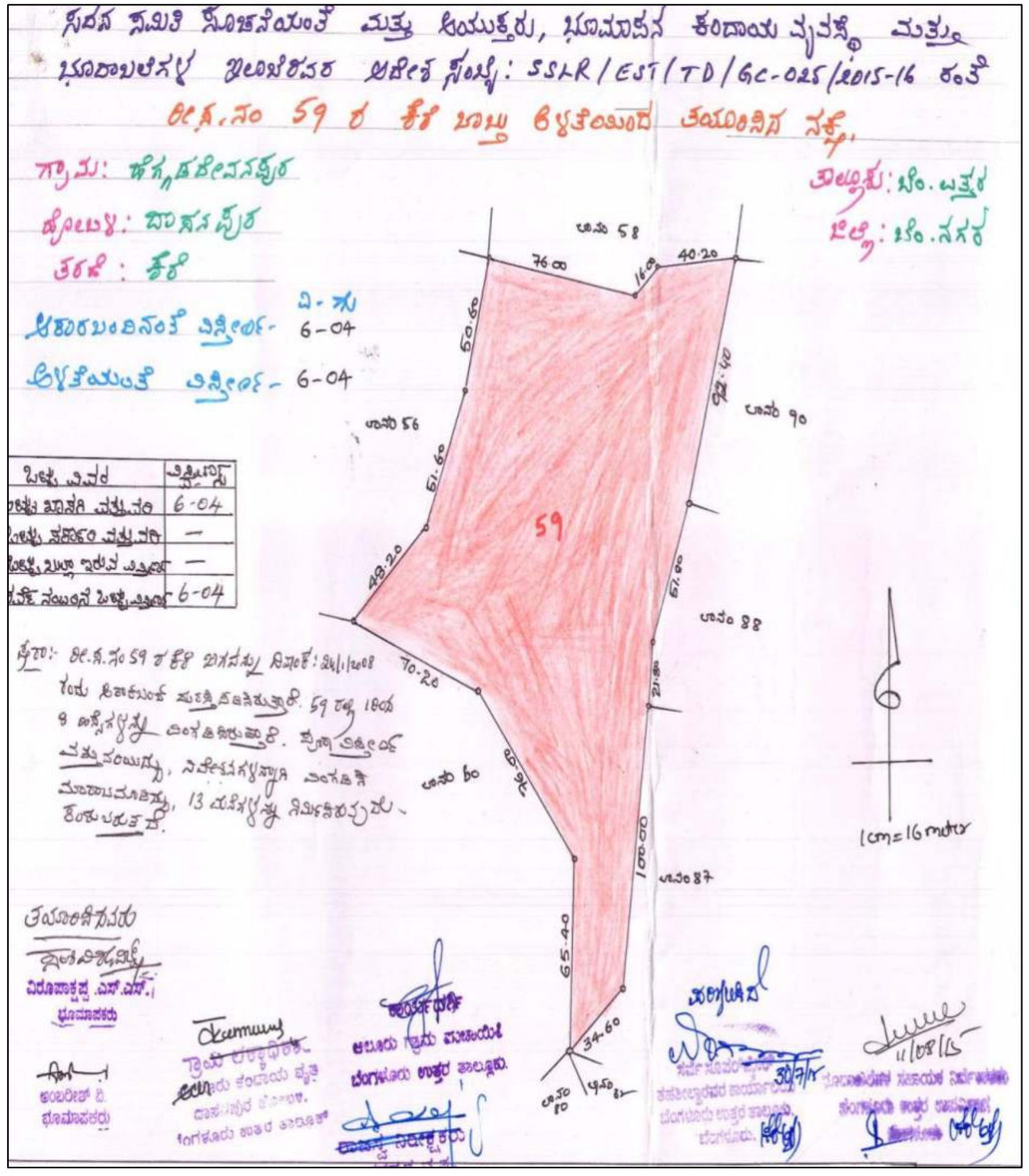

Lake Name: Kachohalli Lake -*1* **Date of Visit:** 15.10.2014

BASIC INFORMATION				
Other Name : Nil		**EMPRI Code:** BUBNDPkch_kr1-480		**Maximum Depth** (m)**:** 3
District Name: Bengaluru Urban		**MI Tank Reg. No.:** Nil		
Taluk Name: Bengaluru North		**Year of Creation:** ≈1908		**Geographical Coordinates**
Hobli Name: Dasanapura		**Year of Rejuvenation :** Nil		**Lat.**12° 59'55.9" **N**
Village Name	**Survey No.**	**Extent Area (A-G)**	**Source**	**Long.**77°27'49.5"**E**
Kachohalli	54	63.01	RTC	**Preservation Authority**
Total Extent (A-G)		**63.01**	**-**	ZP

MORPHOLOGY	WATER QUALITY	Inlet	HYDROLOGY
Elevation(m):860	**Temperature**(°C)	27.3	**Status:** Polluted
Inlet Drain : 1	**pH**	7.5	**Type :** Seasonal
Waste weir : 1	**Conductivity (µS/cm)**	865	**Source of water :** Rain & Drain fed
Sluice gate : Nil	**Light Transparency** (m)	0.03	**Upstream water body :** Nil
Fence : Nil	**TSS** (mg/l)	28	
	TDS (mg/l)	640	
	Turbidity (NTU)	17	**Downstream water body:** Byyandahalli *Kere*
Culverts : Nil	**DO** (mg/l)	4.1	
Check dam : Nil	**BOD** (mg/l)	7.2	
Road : 2	**COD** (mg/l)	32	
Surrounding Area: Agri., Layout, Buildings & Godowns	**TKN** (mg/l)	21	**Nature of Catchment :** Urban
	Phosphate (mg/l)	4	
	Total Coliform (MPN/100ml)	>1600	**Date of Sampling :** 23.11.17

BIOTIC DATA		SOCIO-ECONOMIC VALUE	
Vegetation Cover	: Partial	**Drinking Water**	: Not observed
Vegetation Type	: Growing on Bank, aquatic plants	**Washing**	: Not observed
Aquatic Flora	: Emergent & submerged	**Bathing**	: Not observed
Fauna	: Birds & Butterfly	**Livestock Management**	: Not observed
		Irrigation	: Yes
		Fishing	: Not observed
Amphibian	: Not observed	**Cultural Activities**	: Not observed
Reptile	: Not observed	**Recreational Activity**	: Not observed
Mammals	: Not observed	**Others Uses**	: Not observed

THREATS	
Direct Point Source Pollutants	: Dumping of Garbage, poultry waste & construction debris
Indirect Point Source Pollutants	: Sewage **&** Agri. runoff
Quantity of Sewage Inflow (Cumecs**)**	: Unable to Measure due to weeds
Encroachment	: Layout (2%)
Soil Excavation	: No
Weeds	: Partial (*Ipomea* sp, *Parthenium* sp, Algal bloom)

Lake Name: Kachohalli Lake -*1*

Conservation Strategies		
S.No.	**Issues**	**Strategies**
1	Dumping of wastes	Fence the lake and create awareness
2	Sewage inflow	Provide UGD and connect to STP
3	Encroachment	Survey by the consent Authority & evict the encroachment











EMPRI Cartography for Kachohalli Lake-*1*

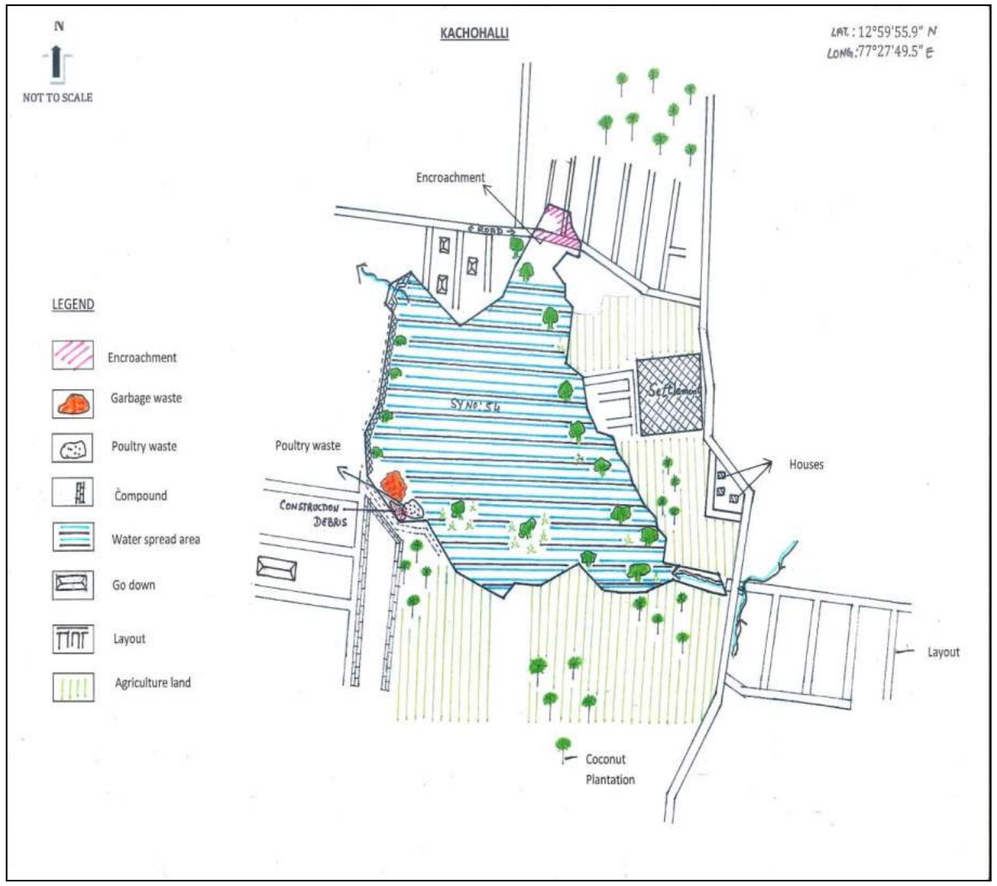

Disclaimer:

- Lake Cartography is for visual purpose only, which describes the features at the time of visit and not to scale.
- Encroachment of lake is only indicative. It needs to be verified with Department of Survey Settlement and Land Records (SSLR), Government of Karnataka.
- This is put out for general information of public at large, so the information is not usable to determine any boundary. Accordingly, the map information is indicative & user shall oneself verify as per prescribed legal procedure the actual boundaries of the survey number. No claim based on this information shall be entertained by the Government or any of its Departments.
- This information is for indicative purpose and is not usable for any legal purposes. Any use by anyone shall be at their own risk and cost.

EMPRI

Kachohalli Lake-*1* **in Village Map**

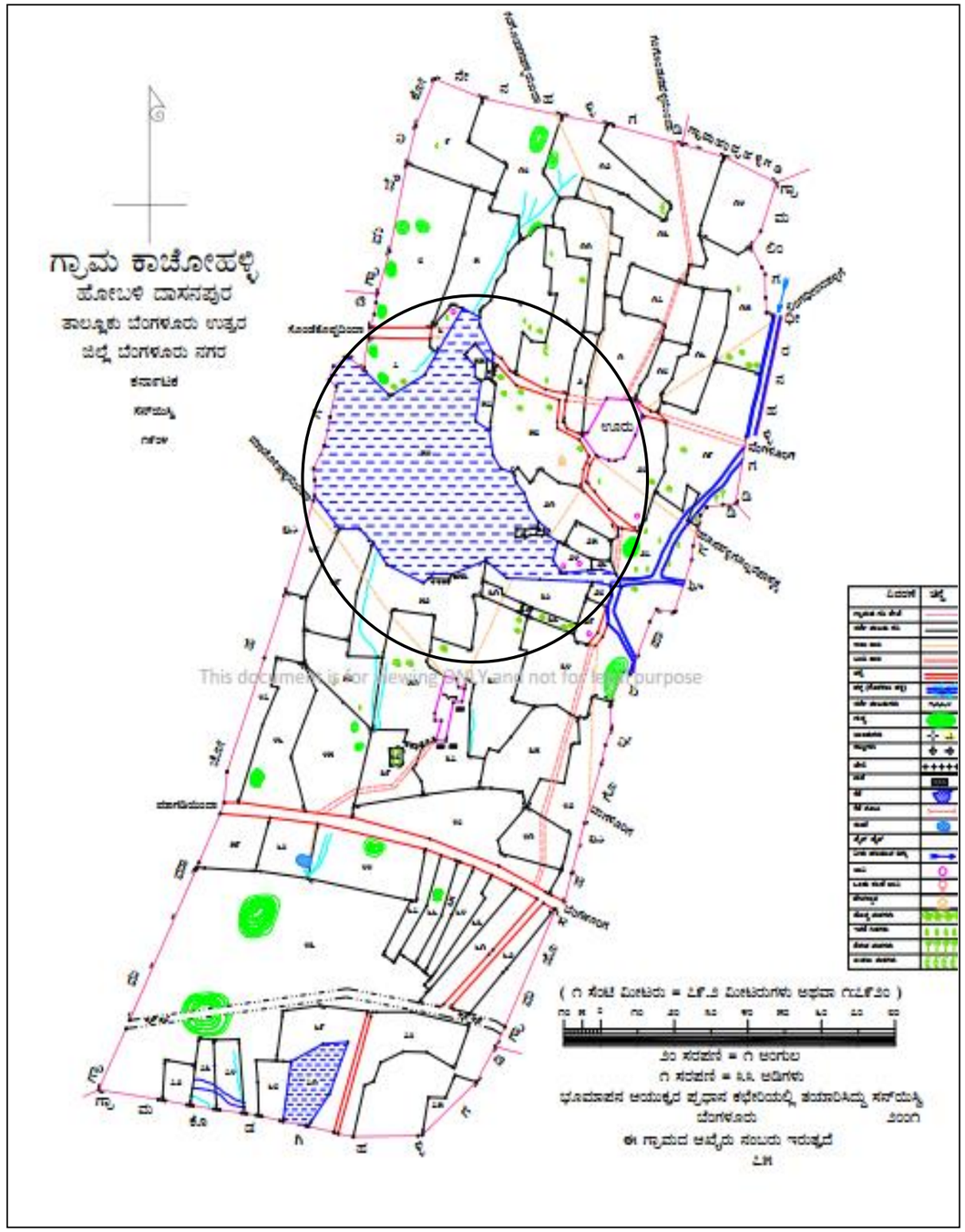

Lake Name: Kachohalli Lake - 2 **Date of Visit:** 15.10.2014

BASIC INFORMATION		
Other Name : Kachohalli *Katte*	**EMPRI Code:** BUBNDPkch_kr2481	**MaximumDepth**(m):1.5
DistrictName: BengaluruUrban	**MI Tank Reg. No.:** Nil	
Taluk Name: Bengaluru North	**Year of Creation:** ≈1908	**Geographical Coordinates**
Hobli Name: Dasanapura	**Year of Rejuvenation :** Nil	**Lat.**12° 59'11.2" **N**

Village Name	Survey No.	Extent Area (A-G)	Source	**Long.**77°27'49.9"**E**
Kachohalli	71	9.17	KSRSAC	**Preservation Authority**
Total Extent (A-G)		9.17	-	ZP

MORPHOLOGY	WATER QUALITY		HYDROLOGY
Elevation(m) : 854	**Temperature** (°C)	Dry	**Status:** Puddle of muddy water
Inlet Drain : Nil	**pH**	Dry	**Type** : Seasonal
Waste weir : Nil	**Conductivity** (µS/cm)	Dry	**Source of water :** Rain
Sluice gate : Nil	**Light Transparency** (m)	Dry	**Upstream water body:** Nil
	TSS (mg/l)	Dry	
Fence : Nil	**TDS** (mg/l)	Dry	
	Turbidity (NTU)	Dry	**Downstream water body:** Nil
Culverts : Nil	**DO** (mg/l)	Dry	
Check dam : Nil	**BOD** (mg/l)	Dry	
	COD (mg/l)	Dry	
Road : 1	**TKN** (mg/l)	Dry	**Nature of Catchment** : Urban
Surrounding Area: Agri.,AVK group Instit., houses & Godown	**Phosphate** (mg/l)	Dry	
	Total Coliform (MPN/100ml)	Dry	**Date of Visit** : 23.11.17

BIOTIC DATA	SOCIO-ECONOMIC VALUE
Vegetation Cover : Nil	**Drinking Water** : Not observed
Vegetation Type : Nil	**Washing** : Not observed
Aquatic Flora : Nil	**Bathing** : Not observed
Fauna : Birds & Butterfly	**Livestock Management :** Not observed
	Irrigation : Yes
	Fishing : Not observed
Amphibian : Not observed	**Cultural Activities** : Not observed
Reptile : Not observed	**Recreational Activity** : Not observed
Mammals : Not observed	**Others Uses** : Not observed

THREATS	
Direct Point Source Pollutants	: Construction Debris
Indirect Point Source Pollutants	: Agriculture runoff
Quantity of Sewage Inflow (Cumecs**)**	: No flow through Storm water drain
Encroachment	: Agriculture (15%)
Soil Excavation	: Nil
Weeds	: Partial

Lake Name: Kachohalli Lake - 2

Conservation Strategies		
S.No.	**Issues**	**Strategies**
1	Construction Debris	Fence the lake and create awareness
2	Encroachment	Survey by the consent Authority & evict the encroachment






Lake view


Construction Debris


Encroachment

EMPRI Cartography for Kachohalli Lake - 2

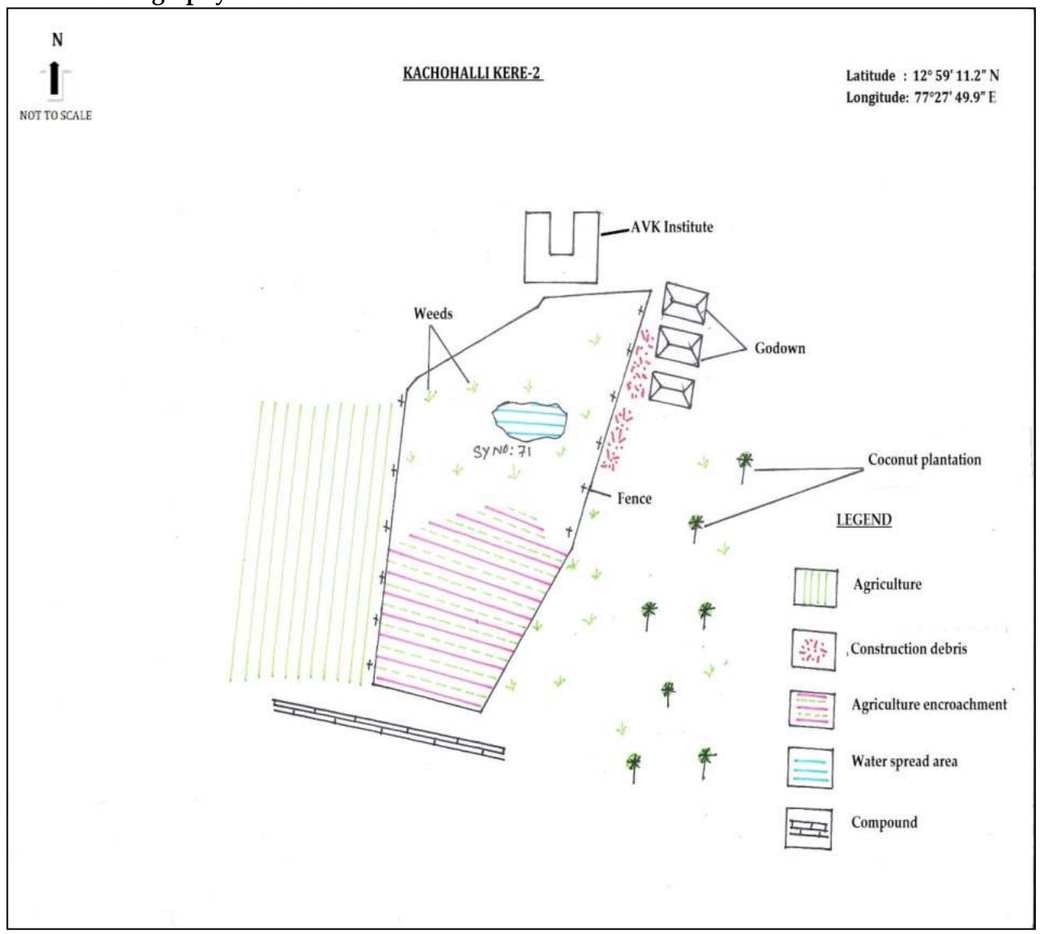

Disclaimer:

- Lake Cartography is for visual purpose only, which describes the features at the time of visit and not to scale.
- Encroachment of lake is only indicative. It needs to be verified with Department of Survey Settlement and Land Records (SSLR), Government of Karnataka.
- This is put out for general information of public at large, so the information is not usable to determine any boundary. Accordingly, the map information is indicative & user shall oneself verify as per prescribed legal procedure the actual boundaries of the survey number. No claim based on this information shall be entertained by the Government or any of its Departments.
- This information is for indicative purpose and is not usable for any legal purposes. Any use by anyone shall be at their own risk and cost.

EMPRI

Kachohalli Lake – 2 **in Village Map**

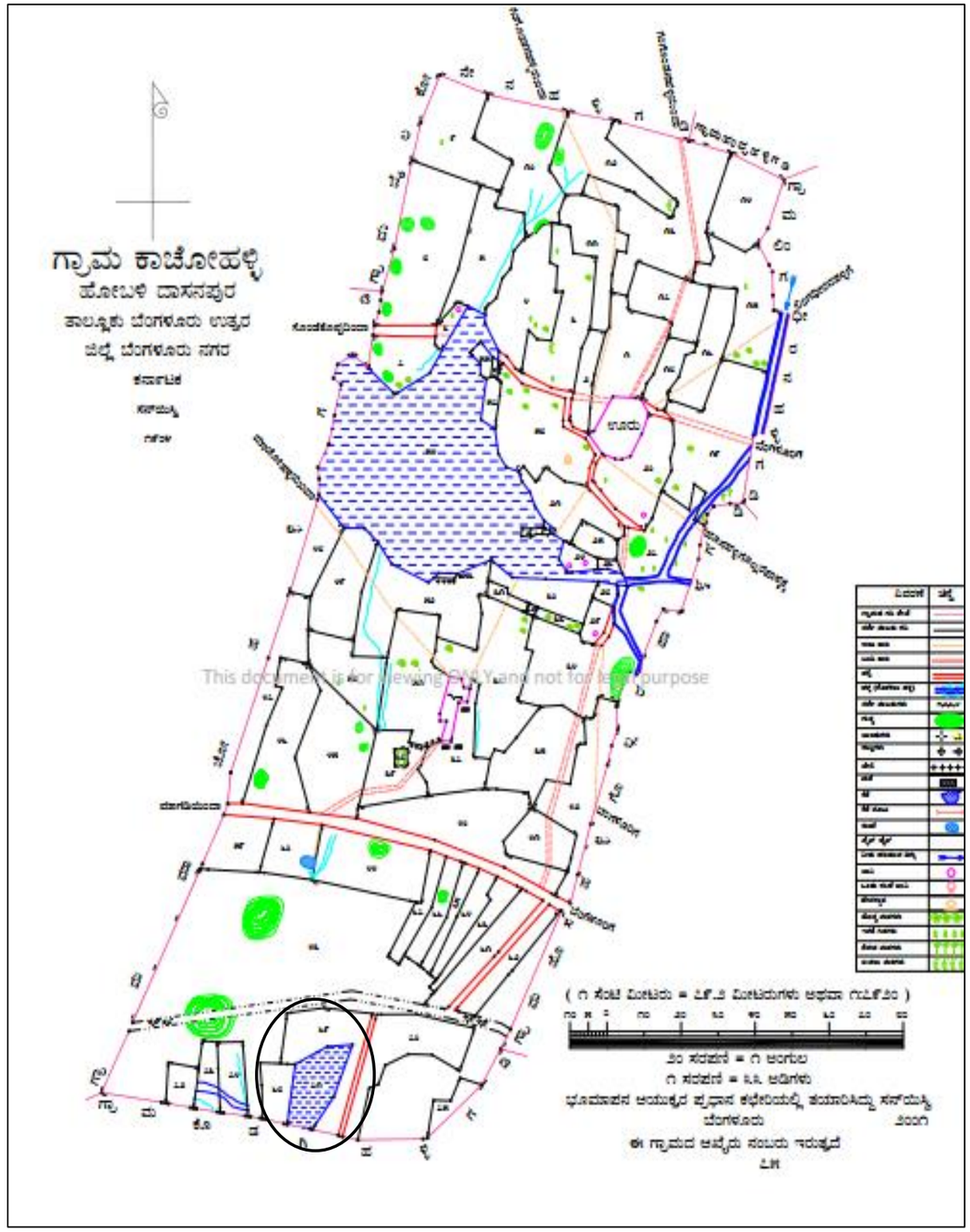

Lake Name: Kuduregere Lake **Date of Visit:** 30.04.2015

BASIC INFORMATION				
Other Name : Toli Katte	**EMPRI Code:** BUBNDPkud_kr1-485			**Maximum Depth** (m): 3
District Name: Bengaluru Urban	**MI Tank Reg. No.:** Nil			
Taluk Name: Bengaluru North	**Year of Creation:** ≈1871			**Geographical Coordinates**
Hobli Name: Dasanapura	**Year of Rejuvenation :**Nil			**Lat.**13° 04'51.2" **N**
Village Name	**Survey No.**	**Extent Area (A-G)**	**Source**	**Long.**77°28'16.7"**E**
Kuduregere	100	30.15	RTC	**Preservation Authority**
Total Extent (A-G)		**30.15**	**-**	ZP

MORPHOLOGY	WATER QUALITY		HYDROLOGY
Elevation(m) : 860	**Temperature** (°C)	27.8	**Status** : Muddy
Inlet Drain : 4	**pH**	7.1	**Type** : Seasonal
Waste weir : 1	**Conductivity (µS/cm)**	104	**Source of water** : Rain runoff
Sluice gate : 1	**Light Transparency** (m)	0.24	**Upstream water body :** Chikkabanavara *Katte*
Fence : Mesh	**TSS** (mg/l)	28	
	TDS (mg/l)	74	
	Turbidity (NTU)	35.5	**Downstream water body:** Arkavathi river
Culverts : 2	**DO** (mg/l)	7.2	
Check dam : Nil	**BOD** (mg/l)	3.8	
Road : 1	**COD** (mg/l)	16	
Surrounding Area: Layout, Agricultural land, plantation, settlement	**TKN** (mg/l)	21	**Nature of Catchment** : Urban
	Phosphate (mg/l)	1.2	
	Total Coliform (MPN/100ml)	>1600	**Date of Sampling :** 23.11.17

BIOTIC DATA	SOCIO-ECONOMIC VALUE
Vegetation Cover : Partial	**Drinking Water** : Not observed
Vegetation Type : Growing on Bank, aquatic, terrestrial	**Washing** : Not observed
Aquatic Flora : Emergent	**Bathing** : Not observed
Fauna : Birds & Butterfly	**Livestock Management** : Yes
	Irrigation : Yes
	Fishing : Not observed
Amphibian : Not observed	**Cultural Activities** : Not observed
Reptile : Not observed	**Recreational Activity** : Not observed
Mammals : Not observed	**Others Uses** : Not observed

THREATS	
Direct Point Source Pollutants	: Garbage, Ash & Agri. Wastes
Indirect Point Source Pollutants	: Nil
Quantity of Sewage Inflow (Cumecs **)**	: No flow through Storm water drain
Encroachment	: Agriculture, road (3%)
Soil Excavation	: Yes
Weeds	: Nil

Lake Name: Kuduregere Lake

Conservation Strategies		
S.No.	**Issues**	**Strategies**
1	Garbage & Wastes	Fence the lake and create awareness
2	Encroachment	Survey by the consent Authority & evict the encroachment











EMPRI Cartography for Kuduregere Lake

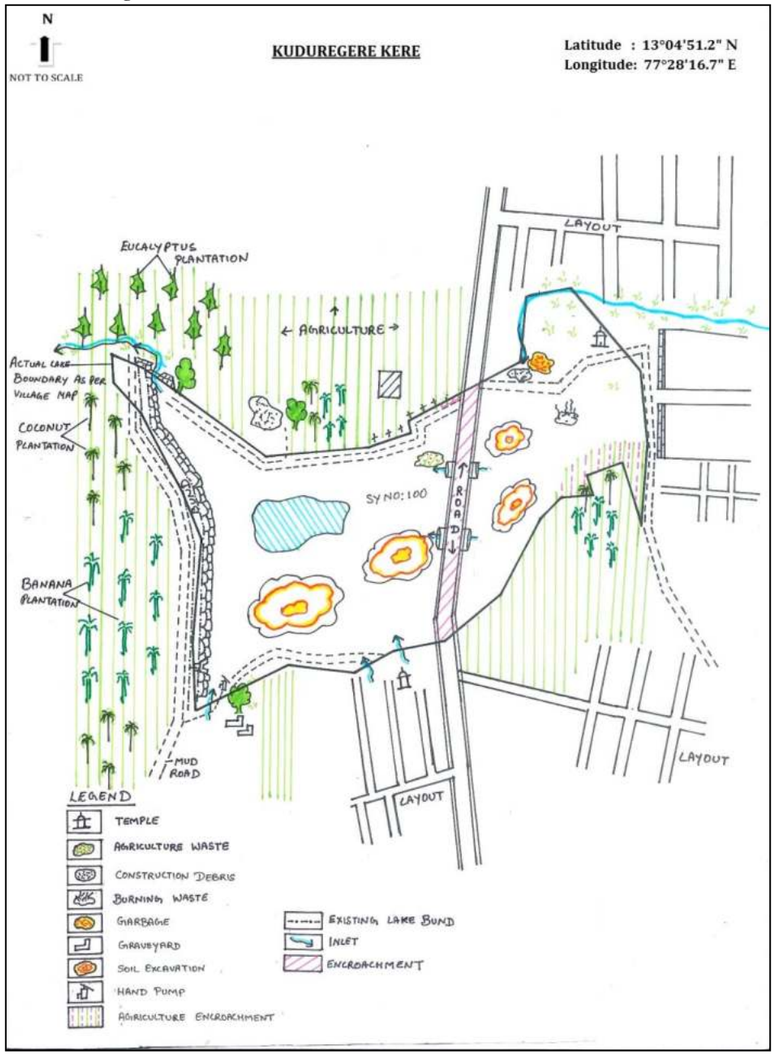

Disclaimer:

- Lake Cartography is for visual purpose only, which describes the features at the time of visit and not to scale.
- Encroachment of lake is only indicative. It needs to be verified with Department of Survey Settlement and Land Records (SSLR), Government of Karnataka.
- This is put out for general information of public at large, so the information is not usable to determine any boundary. Accordingly, the map information is indicative & user shall oneself verify as per prescribed legal procedure the actual boundaries of the survey number. No claim based on this information shall be entertained by the Government or any of its Departments.
- This information is for indicative purpose and is not usable for any legal purposes. Any use by anyone shall be at their own risk and cost.

EMPRI

SSLR Surveyed Map for Kuduregere Lake

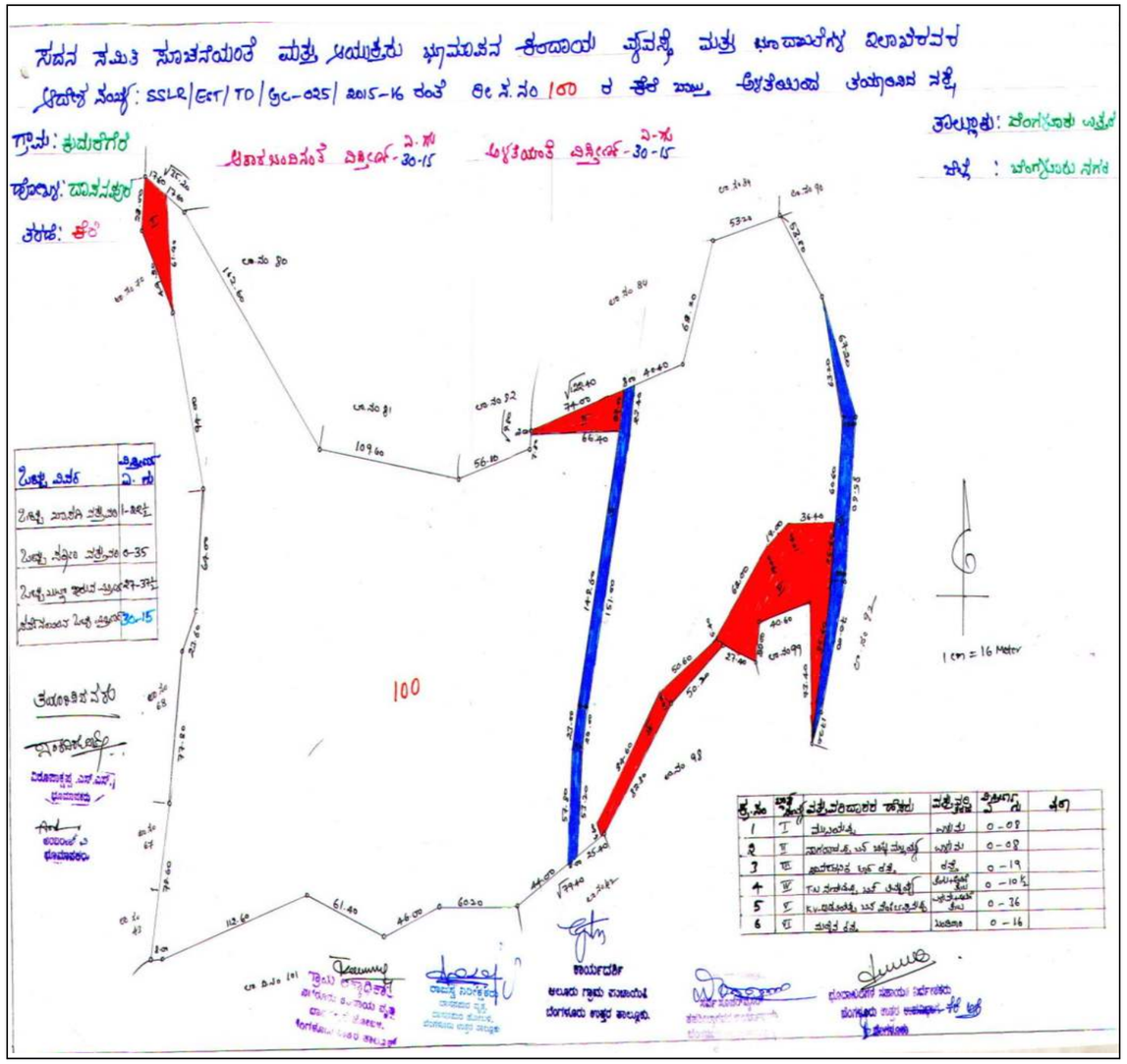

Lake Name: Lakkenahalli *Kere* **Date of Visit:** 15.10.2014

BASIC INFORMATION				
Other Name : Nil		**EMPRI Code:** BUBNDPlkn_kr3-489		**Maximum Depth** (m)**: 3**
District Name: Bengaluru Urban		**MI Tank Reg. No. :**Nil		
Taluk Name: Bengaluru North		**Year of Creation:** ≈1908		**Geographical Coordinates**
Hobli Name: Dasanapura		**Year of Rejuvenation :**Not yet Rejuvenated		**Lat.**13° 01'01.7" N
Village Name	**Survey No.**	**Extent Area (A-G)**	**Source**	**Long.**77°27'35.6"E
K.G. Lakkenahalli	33	7.26	RTC	**Preservation Authority**
Bailakonnenahalli	32	1.25	RTC	
Gangondanahalli	78 & 115	6.05	SSLR	ZP
Total Extent (A-G)		**15.16**	**-**	

MORPHOLOGY	WATER QUALITY			HYDROLOGY
Elevation(m)**:** 858	**Temperature** (°C	26.3	26	**Status** : Clear
Inlet Drain : 2	**pH**	7.4	6.3	**Type** : Seasonal
Waste weir :1	**Conductivity** (µS/cm)	1889	1772	**Source of water :**Rainfall
Sluice gate :1	**Light Transparency** (m	UM	0.05	**Upstream water body:** Gangondanahalli *Kere*
Fence : Nil	**TSS** (mg/l)	40	26	
	TDS (mg/l)	1400	1426	
	Turbidity (NTU)	53.5	15.9	**Downstream water body:** Machohalli chikkakere
Culverts : Nil	**DO** (mg/l)	1.6	0.8	
Check dam : Nil	**BOD** (mg/l)	15.4	15.4	
Road : 1	**COD** (mg/l)	64	64	**Nature of Catchment** : Urban
Surrounding Area : Layout, Settlement, Agri. land, school & Plantation	**TKN** (mg/l)	35	28	ND is Not Detected
	Phosphate (mg/l)	ND	0.3	UM is Unable to Measure due to Weeds
	Total Coliform (MPN/100ml)	>1600	>1600	**Date of Sampling :** 23.11.17

BIOTIC DATA	SOCIO-ECONOMIC VALUE
Vegetation Cover : Partial	**Drinking Water** : Not observed
Vegetation Type : Growing on Bank	**Washing** : Not observed
Aquatic Flora : Nil	**Bathing** : Not observed
Fauna : Birds	**Livestock Management** : Yes
	Irrigation : Yes
	Fishing : Yes
Amphibian : Not observed	**Cultural Activities** : Not observed
Reptile : Not observed	**Recreational Activity** : Not observed
Mammals : Not observed	**Others Uses** : Not observed

THREATS	
Direct Point Source Pollutants	: Nil
Indirect Point Source Pollutants	: Nil
Quantity of Sewage Inflow (Cumecs **)**	: No flow through Storm water drain
Encroachment	: Agriculture **(**10%)
Soil Excavation	: Nil
Weeds	:Partial (*Parthenium* sp, *Lantana camera*)

Lake Name: Lakkenahalli *Kere*

Conservation Strategies		
S.No.	**Issues**	**Strategies**
1	Encroachment	Survey by the concerned Authority & evict the encroachment






Lake view


Livestock Management

EMPRI Cartography for Lakkenahalli *Kere*

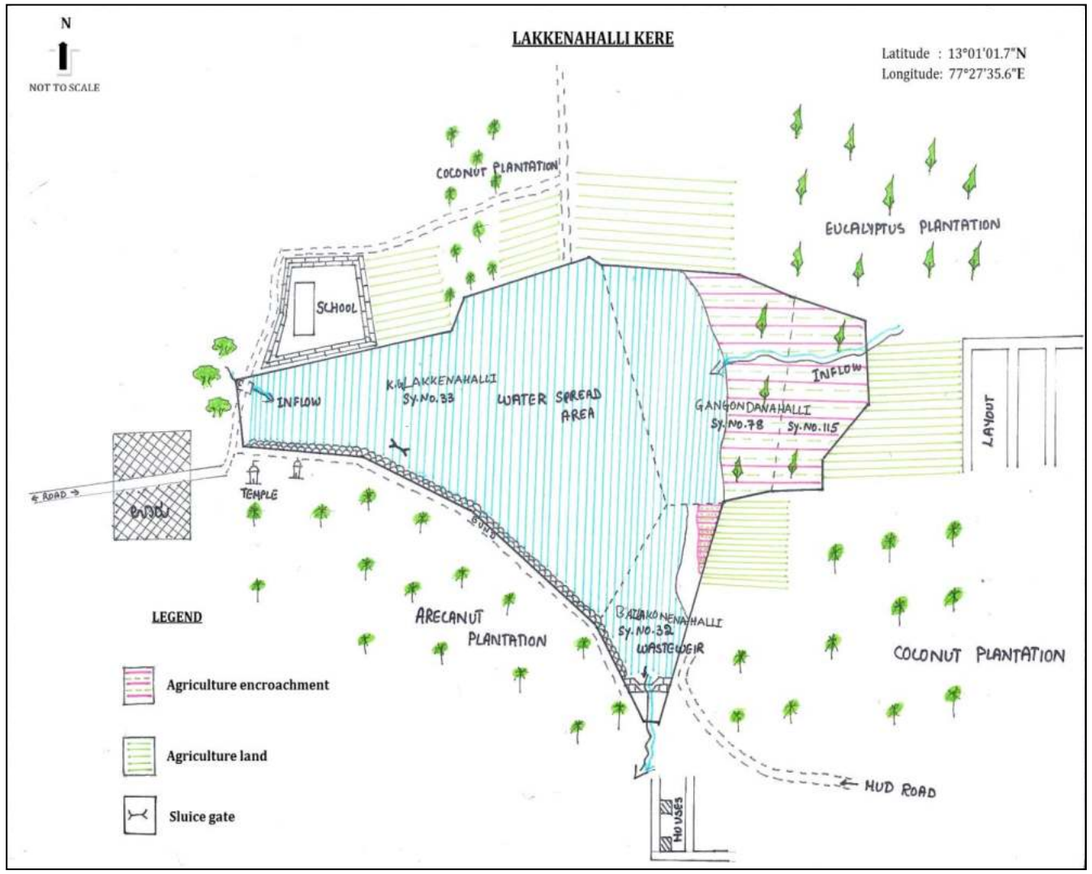

Disclaimer:

- Lake Cartography is for visual purpose only, which describes the features at the time of visit and not to scale.
- Encroachment of lake is only indicative. It needs to be verified with Department of Survey Settlement and Land Records (SSLR), Government of Karnataka.
- This is put out for general information of public at large, so the information is not usable to determine any boundary. Accordingly, the map information is indicative & user shall oneself verify as per prescribed legal procedure the actual boundaries of the survey number. No claim based on this information shall be entertained by the Government or any of its Departments.
- This information is for indicative purpose and is not usable for any legal purposes. Any use by anyone shall be at their own risk and cost.

EMPRI

SSLR Surveyed Map for Lakkenahalli *Kere*

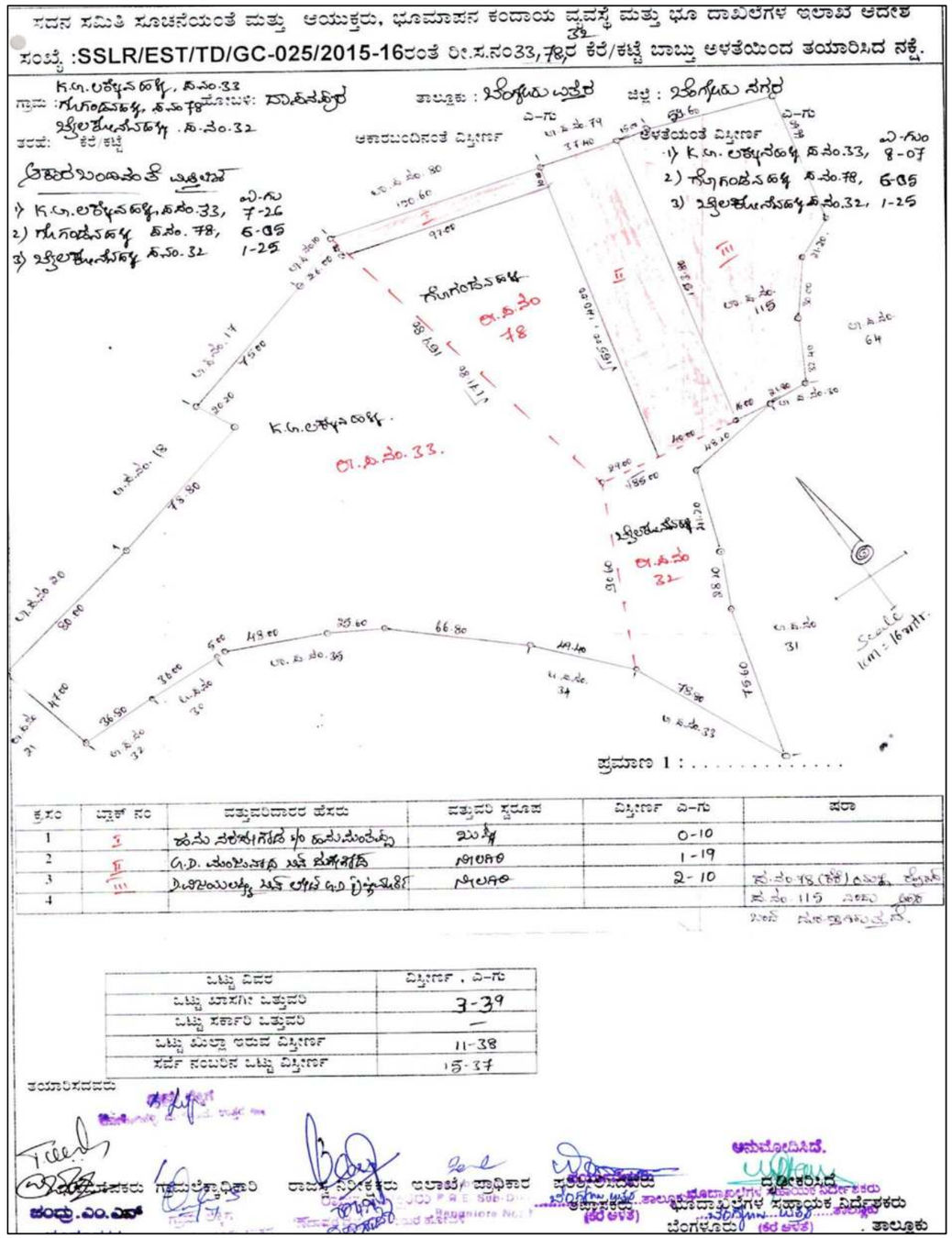

Lake Name: Lakshmipura *Kere* **Date of Visit:** 29.10.15

BASIC INFORMATION				
Other Name : Nil	**EMPRI Code:** BUBNDPlkp_kr1-490			**Maximum Depth** (m)**:** 3
District Name: Bengaluru Urban	**MI Tank Reg. No.:** Nil			
Taluk Name: Bengaluru North	**Year of Creation:** ≈1908			**Geographical Coordinates**
Hobli Name: Dasanapura	**Year of Rejuvenation :**Nil			**Lat.**13° 01'54.8" **N**
Village Name	**Survey No.**	**Extent Area (A-G)**	**Source**	**Long.**77°27'58.8"**E**
Lakshmipura	23	22.02	RTC	**Preservation Authority**
Total Extent (A-G)		**22.02**	**-**	ZP

MORPHOLOGY	WATER QUALITY		HYDROLOGY
Elevation(m) **: 868**	**Temperature** (°C)	26.3	**Status :** Muddy
Inlet Drain : 0	**pH**	6.8	**Type :** Seasonal
Waste weir : 1	**Conductivity (µS/cm)**	123	**Source of water :** Rain fall
Sluice gate : Nil	**Light Transparency** (m)	0.12	**Upstream water body :** Nil
	TSS (mg/l) **:**	26	
Fence : Nil	**TDS** (mg/l)	96	
	Turbidity (NTU)	19.1	**Downstream water body :** Nil
Culverts : 2	**DO** (mg/l)	5.4	
Check dam : Nil	**BOD** (mg/l)	3.8	
	COD (mg/l)	16	**Nature of Catchment :** Urban
Road : 2	**TKN** (mg/l)	4	
Surrounding Area: Settlement, Plantation, Poultry & Agriculture	**Phosphate** (mg/l)	1.2	
	Total Coliform (MPN/100ml)	130	**Date of Sampling :** 23.11.17

BIOTIC DATA	SOCIO-ECONOMIC VALUE
Vegetation Cover : Partial	**Drinking Water :** Not observed
Vegetation Type : Growing on Bank	**Washing :** Not observed
Aquatic Flora : Nil	**Bathing :** Yes
Fauna : Birds & Butterfly	**Livestock Management :** Yes
	Irrigation : Yes
	Fishing : Not observed
Amphibian : Not observed	**Cultural Activities :** Not observed
Reptile : Not observed	**Recreational Activity :** Not observed
Mammals : Not observed	**Others Uses :** Not observed

THREATS	
Direct Point Source Pollutants	**:** Garbage, poultry & Agri. Wastes
Indirect Point Source Pollutants	**:** Agricultural runoff
Quantity of Sewage Inflow (Cumecs **) :**	No flow through Storm water drain
Encroachment	**:** Agriculture **(**35%)
Soil Excavation	**:** Yes
Weeds	**:** Partial (*Ipomea* sp)

Lake Name: Lakshmipura *Kere*

Conservation Strategies		
S.No.	**Issues**	**Strategies**
1	Garbage &. Wastes	Fence the lake and create awareness
2	Encroachment	Survey by the consent Authority & evict the encroachment











EMPRI Cartography for Lakshmipura *Kere*

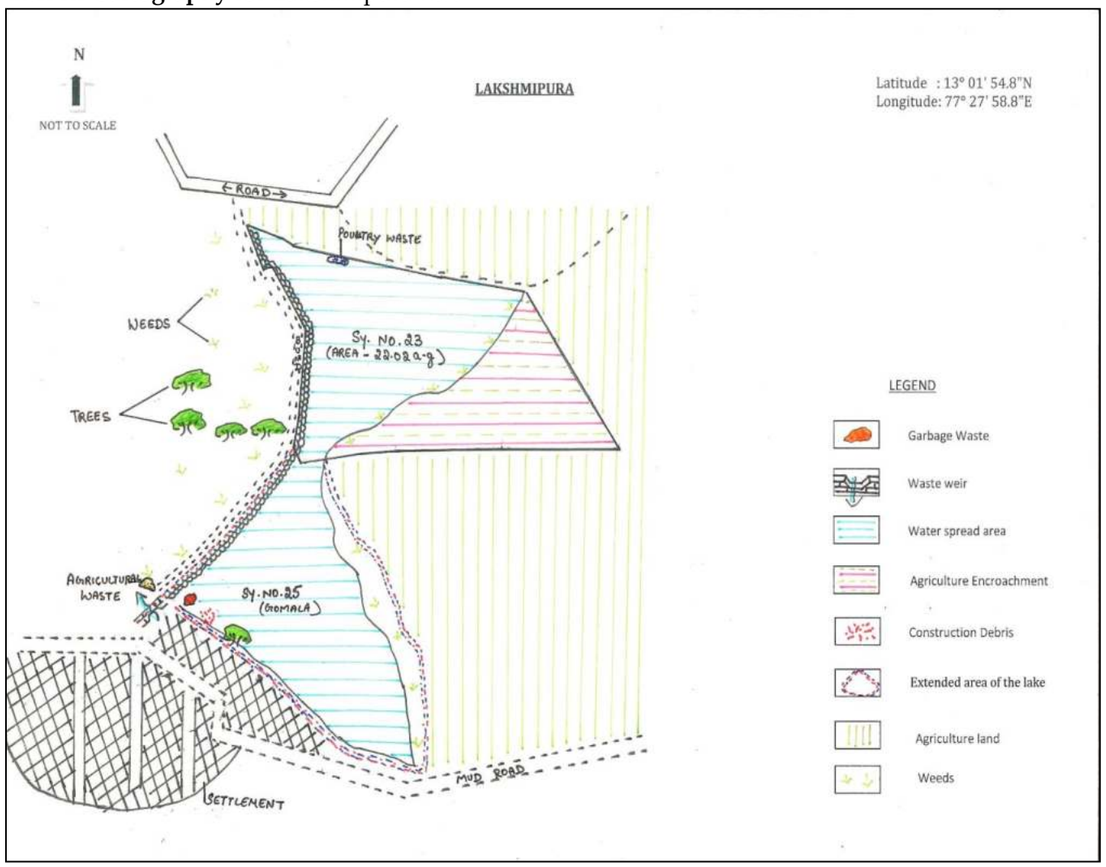

Disclaimer:

- Lake Cartography is for visual purpose only, which describes the features at the time of visit and not to scale.
- Encroachment of lake is only indicative. It needs to be verified with Department of Survey Settlement and Land Records (SSLR), Government of Karnataka.
- This is put out for general information of public at large, so the information is not usable to determine any boundary. Accordingly, the map information is indicative & user shall oneself verify as per prescribed legal procedure the actual boundaries of the survey number. No claim based on this information shall be entertained by the Government or any of its Departments.
- This information is for indicative purpose and is not usable for any legal purposes. Any use by anyone shall be at their own risk and cost.

EMPRI

Lakshmipura *Kere* **in Village Map**

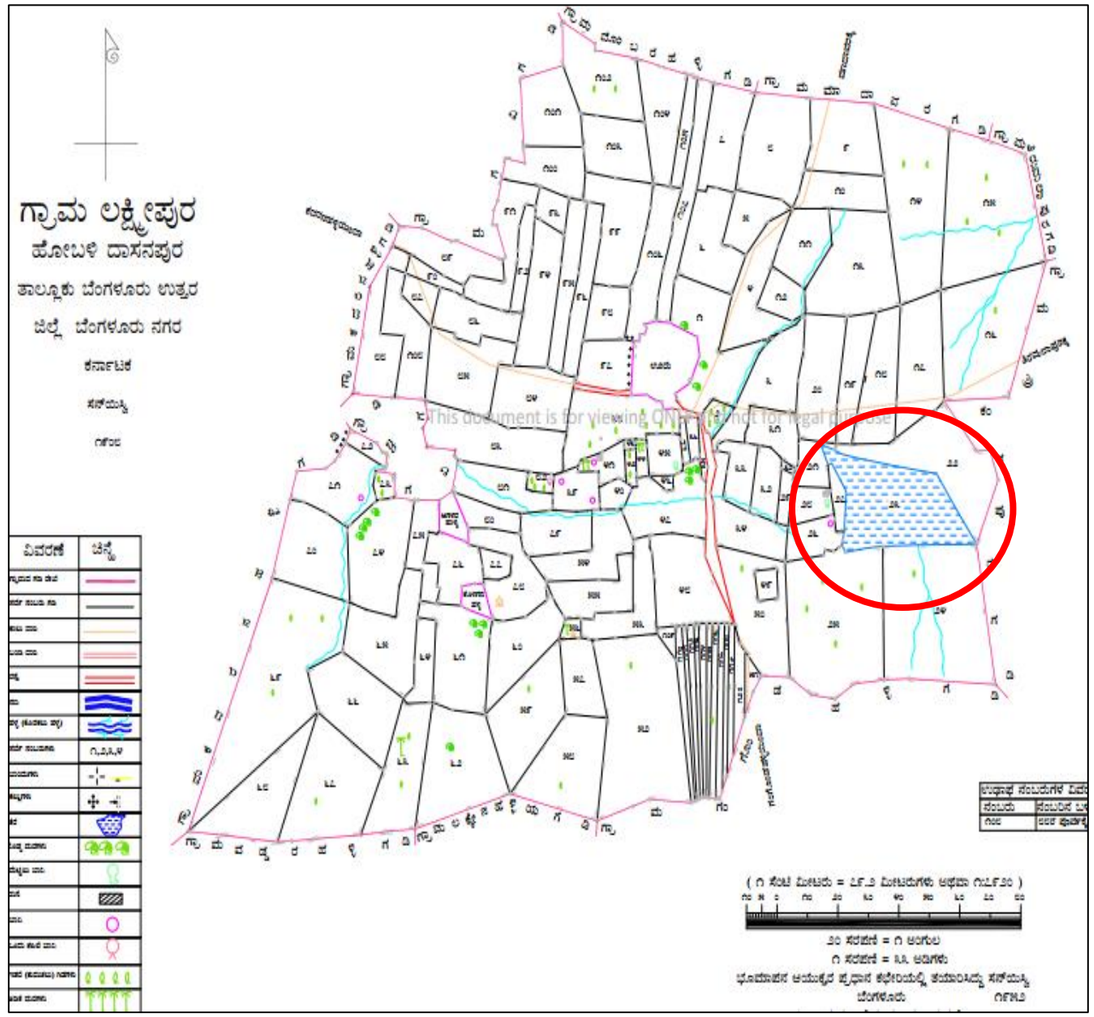

Lake Name: Machohalli *Kere* **Date of Visit:** 15.10.2014

BASIC INFORMATION				
OtherName: MachohalliChikkere	**EMPRI Code:** BUBNDPmch_kr1-491			**Maximum Depth** (m)**: 3**
istrict Name: Bengaluru Urban	**MI Tank Reg. No.:**Nil			
Taluk Name: Bengaluru North	**Year of Creation:** ≈1904			**Geographical Coordinates**
Hobli Name: Dasanapura	**Year of Rejuvenation :**Nil			**Lat.**13° 00'49.0" N
Village Name	**Survey No.**	**Extent Area (A-G)**	**Source**	**Long.**77°27'22.4"E
Machohalli	39	21.0	RTC	**Preservation Authority**
K G Lakkenahalli	50	8.25	RTC	
	Total Extent (A-G)	29.25	-	ZP

MORPHOLOGY	WATER QUALITY	Inlet	Outlet	HYDROLOGY
Elevation(m) : 848	**Temperature** (°C)	26.5	27.5	**Status :** Clear
Inlet Drain : 1	**pH**	8.1	7.8	**Type :** Seasonal
Waste weir : 1	**Conductivity (µS/cm)**	1566	1542	**Source of water :** Rain & drain feed
Sluice gate : 1	**Light Transparency** (m)	0.12	0.10	**Upstream water body:**
Fence : Nil	**TSS** (mg/l)	47	25	Lakkenahalli *Kere*
	TDS (mg/l)	1214	1322	
	Turbidity (NTU)	26.6	29.3	**Downstream water body:**
Culverts :1	**DO** (mg/l)	4.6	5.8	Arkavathi river
Check dam : Nil	**BOD** (mg/l)	7.7	3.8	
Road : 1	**COD** (mg/l)	32	16	**Nature of Catchment:** Urban
Surrounding Area: Agricultural land, plantation, settlement	**TKN** (mg/l)	21	21	
	Phosphate (mg/l)	2.2	1.9	
	Total Coliform (MPN/100ml)	900	500	**Date of Sampling :** 23.11.17

BIOTIC DATA	SOCIO-ECONOMIC VALUE
Vegetation Cover :Partial	**Drinking Water** : Not observed
Vegetation Type : Growing on Bank, aquatic, terrestrial	**Washing** : Not observed
Aquatic Flora : Emergent	**Bathing** : Not observed
Fauna : Birds & butterfly	**Livestock Management** :Yes
	Irrigation : Yes
	Fishing : Yes
Amphibian : Not observed	**Cultural Activities** : Not observed
Reptile : Not observed	**Recreational Activity** : Not observed
Mammals : Not observed	**Others Uses** : Not observed

THREATS	
Direct Point Source Pollutants	: Nil
Indirect Point Source Pollutants	: Sewage
Quantity of Sewage Inflow (Cumecs)	: Unable to Measure due to weeds
Encroachment	: Road (0.5%)
Soil Excavation	: Nil
Weeds	: Partial (*Typha* sp)

Lake Name: Machohalli *Kere*

Conservation Strategies		
S.No.	**Issues**	**Strategies**
1	Sewage inflow	Provide UGD and connect it to STP

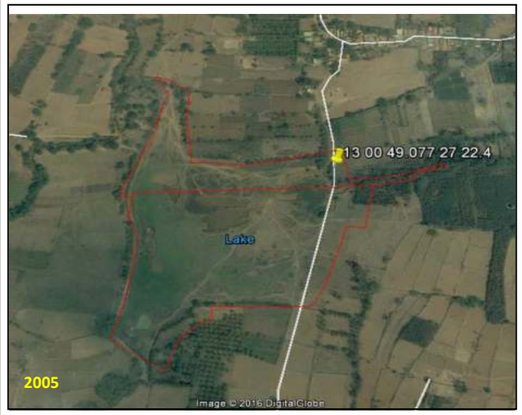




Lake view


Road Encroachment

EMPRI Cartography for Machohalli *Kere*



Disclaimer:

- Lake Cartography is for visual purpose only, which describes the features at the time of visit and not to scale.
- Encroachment of lake is only indicative. It needs to be verified with Department of Survey Settlement and Land Records (SSLR), Government of Karnataka.
- This is put out for general information of public at large, so the information is not usable to determine any boundary. Accordingly, the map information is indicative & user shall oneself verify as per prescribed legal procedure the actual boundaries of the survey number. No claim based on this information shall be entertained by the Government or any of its Departments.
- This information is for indicative purpose and is not usable for any legal purposes. Any use by anyone shall be at their own risk and cost.

EMPRI

Machohalli *Kere* **in Village Maps**

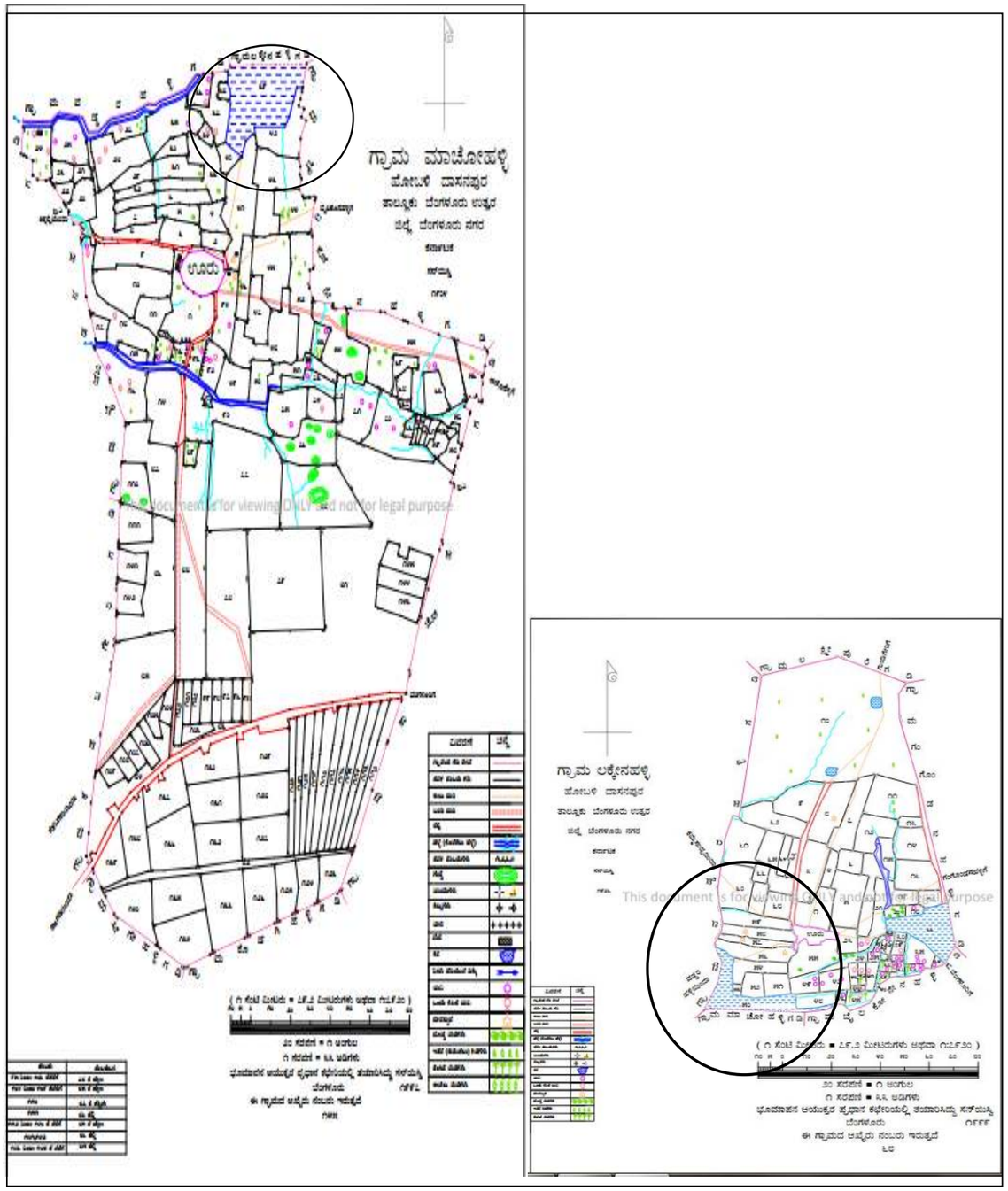

Lake Name: Makali *Kere* **Date of Visit:** 28.02.2015

BASIC INFORMATION				
Other Name : Nil		**EMPRI Code:** BUBNDPmkl_kr1-492		**Maximum Depth**(m): Disused
District Name: Bengaluru Urban		**MI Tank Reg. No.:** Nil		
Taluk Name: Bengaluru North		**Year of Creation:** ≈1907		**Geographical Coordinates**
Hobli Name: Dasanapura		**Year of Rejuvenation : Nil**		**Lat.**13°03'46.5"**N**
Village Name	**Survey No.**	**Extent Area (A-G)**	**Source**	**Long.**77°27'03.0"**E**
Makali	13	**3.31**	SSLR	**Preservation Authority**
Total Extent (A-G)		**3.31**	**-**	ZP

MORPHOLOGY	WATER QUALITY	HYDROLOGY
Elevation(m) : 845	**Temperature** (°C):NA	**Status** : NA
Inlet Drain : NA	**pH** :NA	**Type** : NA
Waste weir : NA	**Conductivity** (µS/cm): NA	**Source of water** : NA
Sluice gate : NA	**Transparency** (m):NA	**Upstream water body** : NA
Fence : NA	**TDS** (mg/l) :NA	
	Turbidity (NTU) :NA	**Downstream water body:** NA
Culverts : NA	**DO** (mg/l) :NA	
Check dam : NA	**BOD** (mg/l) :NA	
Road : NA	**Nitrate** (mg/l) :NA	**Nature of Catchment** : NA
Surrounding Area: Himalaya Comp, Godowns, Settlement, Plantation & Arkavathi river	**Phosphate** (mg/l) :NA	
	Total Coliform (MPN/100ml): NA	
	NA is Not Applicable	**Date of Sampling :** NA

BIOTIC DATA	SOCIO-ECONOMIC VALUE
Vegetation Cover : NA	**Drinking Water** : NA
Vegetation Type : NA	**Washing** : NA
Aquatic Flora : NA	**Bathing** : NA
Fauna : NA	**Livestock Management** : NA
	Irrigation : NA
	Fishing : NA
Amphibian : NA	**Cultural Activities** : NA
Reptile : NA	**Recreational Activity** : NA
Mammals : NA	**Others Uses** : NA

THREATS	
Direct Point Source Pollutants	: NA
Indirect Point Source Pollutants	: NA
Quantity of Sewage Inflow (Cumecs)	: NA
Encroachment	: NA
Soil Excavation	: NA
Weeds	: NA

Lake Name: Makali *Kere*

Conservation Strategies		
S.No.	**Issues**	**Strategies**
1	Disused	-









EMPRI Cartography for Makali *Kere*

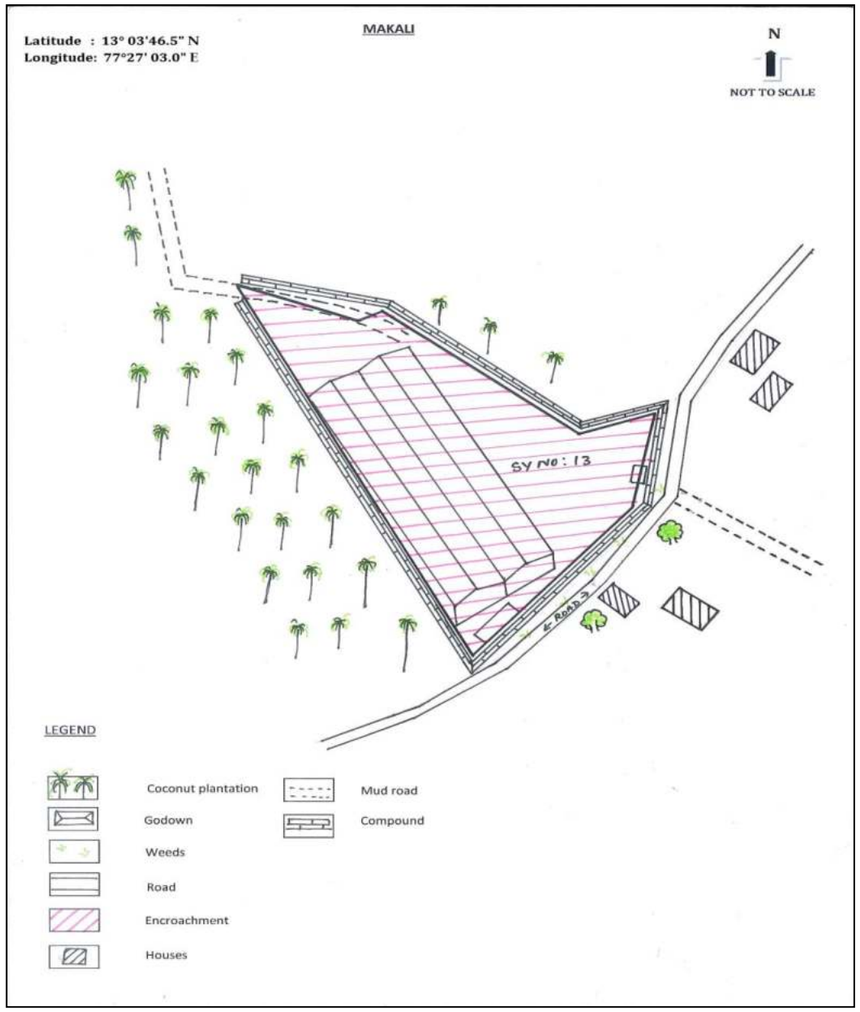

Disclaimer:

- Lake Cartography is for visual purpose only, which describes the features at the time of visit and not to scale.
- Encroachment of lake is only indicative. It needs to be verified with Department of Survey Settlement and Land Records (SSLR), Government of Karnataka.
- This is put out for general information of public at large, so the information is not usable to determine any boundary. Accordingly, the map information is indicative & user shall oneself verify as per prescribed legal procedure the actual boundaries of the survey number. No claim based on this information shall be entertained by the Government or any of its Departments.
- This information is for indicative purpose and is not usable for any legal purposes. Any use by anyone shall be at their own risk and cost.

EMPRI

SSLR Surveyed Map for Makali *Kere*

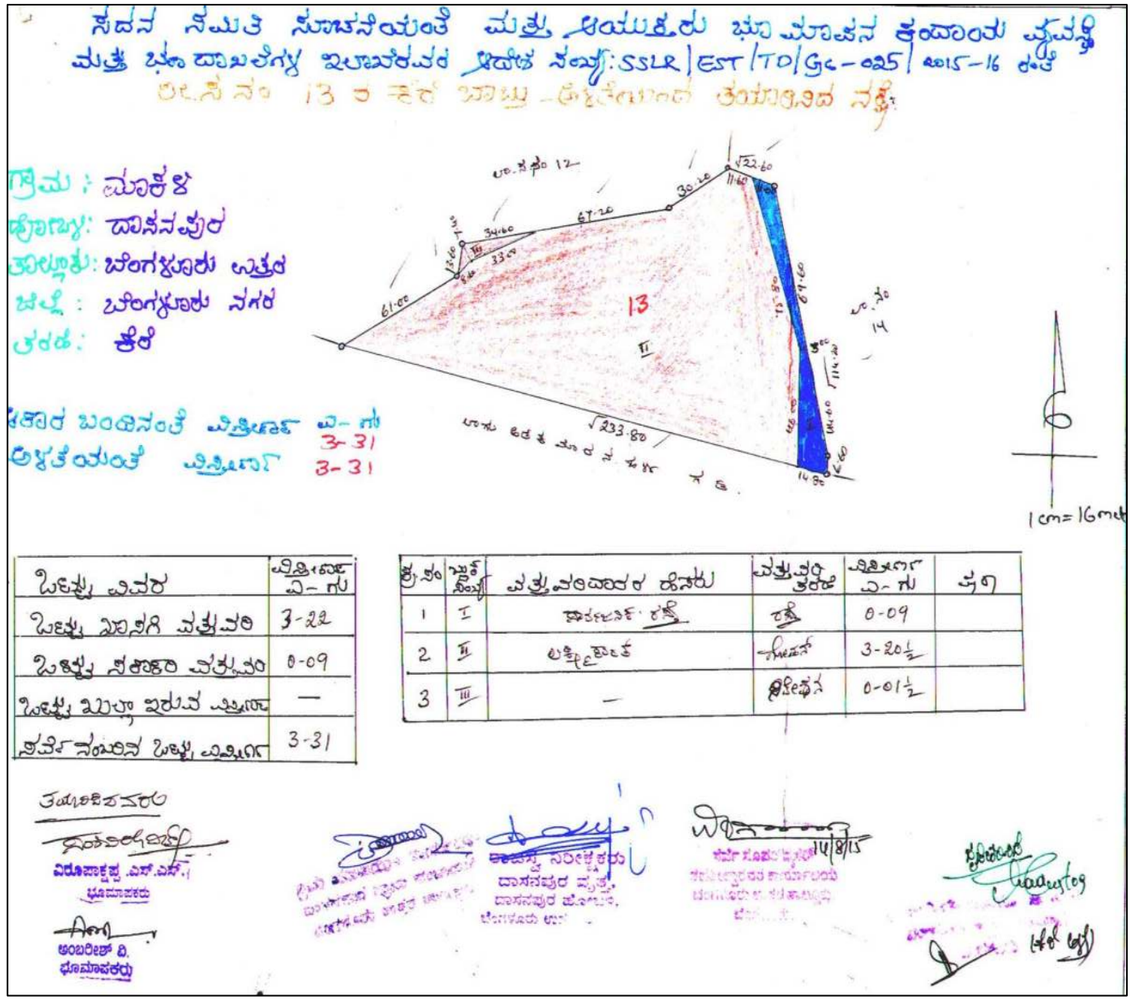

Lake Name: Madavara *Kere* **Date of Visit:** 11.11.2014

BASIC INFORMATION				
Other Name : Jindal Lake,	**EMPRI Code:** BUBNDPmdv_kr1-493			**Maximum Depth** (m)**: 3**
District Name: Bengaluru Urban	**MI Tank Reg. No. :**Nil			
Taluk Name: Bengaluru North	**Year of Creation:** ≈1907			**Geographical Coordinates**
Hobli Name: Dasanapura	**Year of Rejuvenation :**2011-12			**Lat.**13° 03'14.6" N
Village Name	**Survey No.**	**Extent Area (A-G)**	**Source**	**Long.**77°28'42.1"E
Madavara	48	35.31	RTC	**Preservation Authority**
Chikkabidarakallu	21	24.04	SSLR	
Doddabidarakallu	98	2.39	RTC	
Thirumalapura	32	8.36	RTC & SSLR	
Total Extent (A-G)		71.30	-	BDA

MORPHOLOGY	WATER QUALITY	Inlet	Outlet	HYDROLOGY
Elevation(m) **:** 860	**Temperature** (°C)	25.8	26.2	**Status:** Greenish & polluted
Inlet Drain :1	**pH**	7.2	8	**Type :** Perennial
Waste weir :1	**Conductivity** (µS/cm)	414	444	**Source of water :** Rain & drain fed
Sluice gate :1	**Light Transparency** (m)	0.09	0.08	**Upstream water body :** Doddabidarakallu lake
Fence: Mesh fence, compound of adjacent Jindal	**TSS** (mg/l)	50	168	
	TDS (mg/l)	184	214	
	Turbidity (NTU)	113.4	85.4	**Downstream water body :** Arkavathi river
Culverts : Nil	**DO** (mg/l)	4.8	3.6	
Check dam : Nil	**BOD** (mg/l)	23.0	15.4	**Nature of Catchment:** Urban
Road: 2	**COD** (mg/l)	96	64	
Surrounding Area : Jindal Hospital, Agri. & Plantation	**TKN** (mg/l)	7	14	
	Phosphate (mg/l)	0.2	ND	ND is Not Detected
	Total Coliform (MPN/100ml	900	220	**Date of Sampling :** 23.11.17

BIOTIC DATA	SOCIO-ECONOMIC VALUE
Vegetation Cover : Partial	**Drinking Water :** Not observed
Vegetation Type : Growing on Bank	**Washing :** Not observed
Aquatic Flora : Not observed	**Bathing :** Not observed
Fauna : Birds	**Livestock Management :** Not observed
	Irrigation : Not observed
	Fishing : Yes
Amphibian : Not observed	**Cultural Activities :** Yes (Idol immersion)
Reptile : Not observed	**Recreational Activity :** Yes
Mammals : Cattle, Mongoose	**Others Uses :** Not observed

THREATS	
Direct Point Source Pollutants	**:** Nil
Indirect Point Source Pollutants	**:** Sewage water from upstream water body
Quantity of Sewage Inflow (Cumecs**)**	**:** 0.48048
Encroachment	**:** Jindal Organisation, Road & layout (12%)
Soil Excavation	**:** Nil
Weeds	**:** Partia(Typha sp, *Alternanthera sessilis, Cyperus articulates*, algae, *Parthenium* sp)

Lake Name: Madavara *Kere*

Conservation Strategies		
S.No.	**Issues**	**Strategies**
1	Encroachment	Survey by the consent Authority & evict the encroachment
2	Sewage inflow	Provide UGD and connect to STP









EMPRI Cartography for Madavara *Kere*

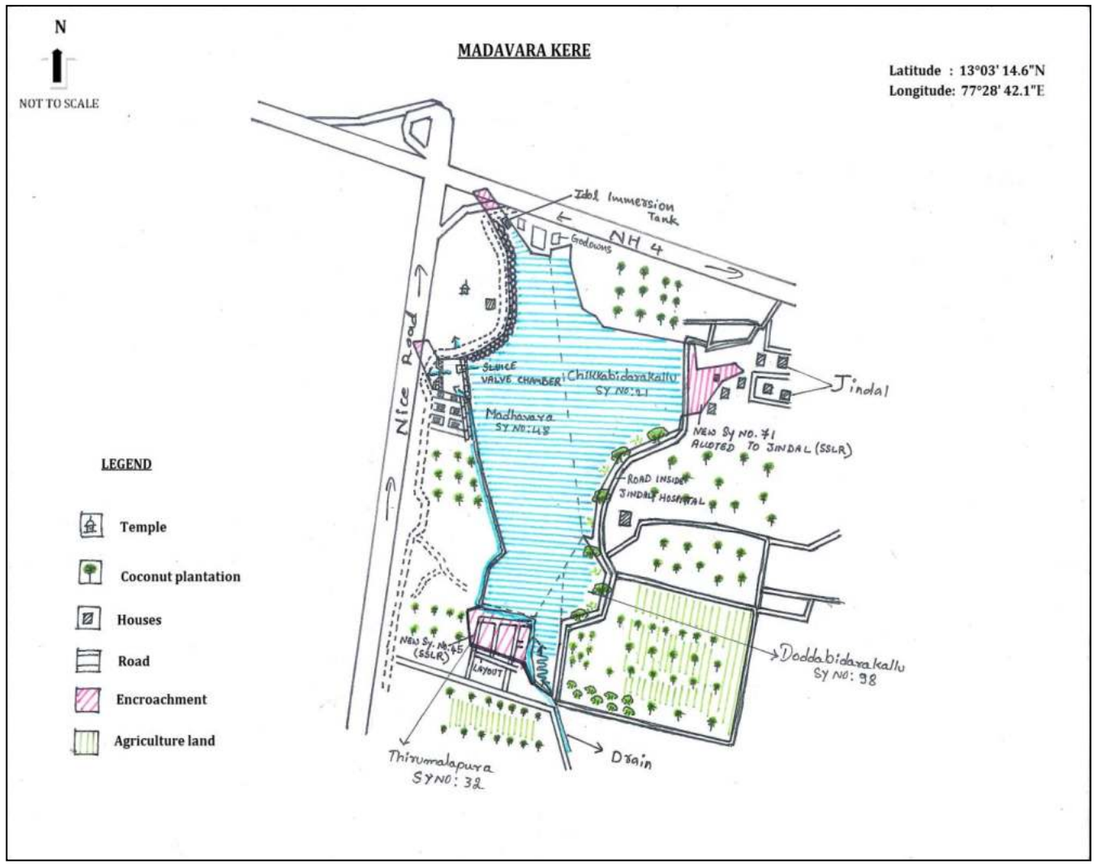

Disclaimer:

- Lake Cartography is for visual purpose only, which describes the features at the time of visit and not to scale.
- Encroachment of lake is only indicative. It needs to be verified with Department of Survey Settlement and Land Records (SSLR), Government of Karnataka.
- This is put out for general information of public at large, so the information is not usable to determine any boundary. Accordingly, the map information is indicative & user shall oneself verify as per prescribed legal procedure the actual boundaries of the survey number. No claim based on this information shall be entertained by the Government or any of its Departments.
- This information is for indicative purpose and is not usable for any legal purposes. Any use by anyone shall be at their own risk and cost.

EMPRI

SLR Surveyed Map for Madavara *Kere*

