

TOWARDS A NET ZERO AND CLIMATE RESILIENT BENGALURU

SUMMARY OF THE BENGALURU CLIMATE ACTION
AND RESILIENCE PLAN (BCAP)






























Heat 		Air pollution 		Drought 	
	Thunderstorm 		Floods 		Enhanced livability 
Transportation 		Water 		Air quality 	
	Urban Planning, Greening & Biodiversity 		Waste 		Mitigation 
Energy & building 		Disaster management 		Public health 	
	Adaptation/Resilience 		Social inclusion 		Green economy 
Capacity 		Monitoring 		Ownership 	
	Coherence 		Stationary energy 		GHG 
Climate impact 		Climate hazard 		Governance 	

TABLE OF CONTENT

Forewords	06
City Leaders' Pledge for Climate Action	09
Messages	10
Acknowledgements	12
Vision	15
1. Introduction	16
2. Approach and Guiding Framework	18
3. Climate Hazard Assessment	20
4. Vulnerability and Risk Assessment	28
5. Greenhouse Gas Emissions	34
6. Future Emission Pathways	35
7. Sectoral Priorities	36
Framing of actions under BCAP	
I. Energy and Buildings	
II. Transportation	
III. Solid Waste	
IV. Air Quality	
V. Water, Wastewater and Storm Water	
VI. Urban Planning, Greening and Biodiversity	
VII. Disaster Management	
8. BCAP Governance	46
9. Monitoring, Evaluation and Reporting of BCAP	48
Way Forward	50
Glossary	52
References	54



LIST OF FIGURES & TABLES

FIGURES

Fig-1: Administrative jurisdictions of Bengaluru

Fig-2: Key milestones in BCAP preparation

Fig-3: Built footprint evolution across Bengaluru (Between 1985-2019)

Fig-4: Population of Bengaluru and the surrounding region

Fig-5: Three-pronged approach for stakeholder consultations

Fig-6: Approach to formulation of the BCAP

Fig-7: Hazards identified for Bengaluru

Fig-8: River valley system of Bengaluru and the adjoining region

Fig-9: Flood risk zones in Bengaluru city

Fig-10: Average land surface temperature of the built areas of Bengaluru city

Fig-11: Change in groundwater recharge potential for Bengaluru Metropolitan Region

Fig-12: Percentage change in projected air temperature based on RCP 4.5 for short and long-term epochs

Fig-13: Percentage change in projected rainfall based on RCP 4.5 for short-term and long-term epochs

Fig-14: Parameters used for Vulnerability and Risk Assessment

Fig-15: Summarising order of priority based on hazard exposure - Surface flooding, urban heat and air pollution

Fig-16: Order of priority based on sensitivity parameters

Fig-17: Order of priority based on (lack of) adaptive capacity

Fig-18: GHG Baseline 2019 for Bengaluru (BBMP Area)

Fig-19: Inventory of carbon sequestration by trees outside forests in Bengaluru (2001 - 2022)

Fig-20: Long-term GHG emission mitigation potential for Bengaluru under different scenarios

Fig-21: Sectors identified for BCAP action orientation

Fig-22: Framing of actions for BCAP

Fig-23: BCAP governance structure

Fig-24: Components of the MER framework

Fig-25: MER operational framework

TABLES

Table-1: Key findings from Bengaluru climate/environmental hazard assessment

Table-2: Co-benefits of climate action

LIST OF ABBREVIATIONS

AQ: Air Quality	IPCC: Intergovernmental Panel on Climate Change
BBMP: Bruhat Bengaluru Mahanagara Palike	KSAPCC: Karnataka State Action Plan on Climate Change
BCAP: Bengaluru Climate Action and Resilience Plan	LST: Land Surface Temperature
CAC: Climate Action Cell	MER: Monitoring, Evaluation, Reporting
CCRA: Climate Change Risk Assessment	NCAP: National Clean Air Programme
CCRA-VA: Climate Change Risk Assessment and Vulnerability Assessment	NDC: Nationally Determined Contribution
CHVA: Climate Hazard Vulnerability Assessment	NMT: Non Motorised Transport
CIRIS: Cities Inventory Reporting and Information System	PM: Particulate Matter
CO ₂ e: Carbon Dioxide Equivalent	PT: Public Transport
DM: Disaster Management	RCP: Representative Concentration Pathway
E&B: Energy and Buildings sector	SWM: Solid Waste Management
FVA: Flood Vulnerable Areas	T: Transportation
GHG: Greenhouse Gases	UPGBD: Urban Planning, Greening and Biodiversity
GPC: Global Protocol for Community-Scale Greenhouse Gas Emission Inventories	W WW SW: Water, Wastewater and Stormwater
ICAP: Inclusive Climate Action Plan	WHO: World Health Organization
IEC: Information, Education and Communication	WRI: World Resources Institute



FOREWORD



Shri D.K. Shivakumar
Bengaluru Development Minister and
Deputy Chief Minister,
Government of Karnataka

Bengaluru, the capital of Karnataka and one of the fastest growing cities in India, holds a unique position in the country's urban landscape. The city is one of the largest attractors of talent globally, with a strong innovation and startup ecosystem. Bengaluru, historically known as the Garden City of India, has gradually become the Silicon Valley of India, being one of the largest hubs of Information Technology companies in the world.

While the city has been proactive in formulating progressive policies to manage its growth, it is not insulated from the perils of growth. The pressure of urbanisation has not only impacted the natural resources and ecological networks in the city-region, but its effect can be felt in the city's liveability conditions. At the same time, the growing concern over climate change and its impact on cities has added a sense of urgency to our efforts to enhance Brand Bengaluru as one of the most liveable and inclusive cities in the world and a preferred investment destination.

The Government of Karnataka, together with Bruhat Bengaluru Mahanagara Palike (BBMP), in an effort to tackle these challenges and reiterate its commitment to the shared international goal to limit global warming and uphold the Paris Agreement as a member of the C40 cities, is pleased to put forward the first ever Bengaluru Climate Action and Resilience Plan (BCAP). Developing an actionable roadmap to mitigate and adapt to climate change, and to build better resilience, is a priority of the government of Karnataka, and must be seen as a human development agenda. Over the next few years, the BCAP will be implemented as a multi-sectoral collaborative effort, drawing participation from various departments of the Government of Karnataka, civil society and the private sector.

Launching a roadmap for climate action for Bengaluru is a strategically significant step for the state of Karnataka. With 1 in 7 persons in the state living in Bengaluru, and given the city's forward and backward linkages in the state and national economy, the BCAP is going to positively impact not just the citizens of Bengaluru, but many more lives. I am confident that Bengaluru will emerge as a lighthouse not only for other cities in Karnataka and India, but as a global example of inclusive climate action.

A handwritten signature in black ink, appearing to be 'D.K. Shivakumar'.



FOREWORD



Smt. Vandita Sharma
Chief Secretary to Government,
Government of Karnataka

As per the Intergovernmental Panel on Climate Change (IPCC) Sixth Assessment Report (AR6), with every increment in global warming, regional changes in the mean climate and extremes become more widespread and pronounced. Adverse impacts from climate change will continue to intensify in future. India's updated Nationally Determined Contribution (NDC) is a milestone in this effort, and seeks to enhance the country's contributions towards strengthening the global response to the threat of climate change, as per the Paris Agreement. The Government of Karnataka is committed to being a frontrunner in helping the country embark on low-emission and resilient pathways. Cities are the engines of economic growth, and it is high time that they take up the mantle. I am happy to see that Bengaluru is already championing this effort, with the Bengaluru Climate Action and Resilience Plan (BCAP). With the launch of the BCAP, it will become one of the few cities in the world, and the third in India, to have a global standard Climate Action Plan.

Spearheaded by the Bruhat Bengaluru Mahanagara Palike (BBMP), the BCAP is Bengaluru's first data-driven, multi-stakeholder collaborative exercise to address its GHG mitigation and climate change adaptation challenges. The goals, targets and actions recommended by this plan provide clear pathways to achieve a net zero and climate-resilient Bengaluru. As it is the largest city of Karnataka, its plan is sure to provide a roadmap to other cities in the state to act against climate change.

For any plan to be successful it is imperative that all stakeholders take ownership. The successful implementation of the BCAP would require coordination and coherence amongst government departments, civil society organisations, NGOs, research organisations and, most importantly, citizens. With every actor playing their part in turning this plan into reality, I am optimistic that the city will transform its challenges into opportunities.

FOREWORD



Shri Rakesh Singh, IAS
Additional Chief Secretary to Government,
Urban Development Department,
Government of Karnataka

Climate change is one of the biggest challenges that cities are grappling with in the 21st century, and thus it must be addressed to achieve the mission of sustainable and inclusive urban development. With the successful adoption and launch of the Climate Action and Resilience Plan (BCAP), Bengaluru can become a model for other cities and towns in Karnataka to become climate-progressive.

Bengaluru is the largest of Karnataka's 10 municipal corporations. Therefore, the scale and complexity of the challenges it faces are mammoth. Apart from the Bruhat Bengaluru Mahanagara Palike (BBMP), there are multiple departments and agencies responsible for providing different types of services and planning for the city. These include the Bengaluru Electricity Supply Company Limited (BESCOM), Bangalore Water Supply and Sewerage Board (BWSSB), Bengaluru Metropolitan Transport Corporation (BMTC), Bangalore Metro Rail Corporation Limited (BMRCL), Bangalore Development Authority (BDA), and the Disaster Management Department. Climate action is an agenda that cuts across sectors. The goals, targets, and actions for greenhouse gas mitigation and resilience-building set by the BCAP have been developed in consultation and consensus with all relevant agencies. It is now incumbent on us to deliver on the ambitious targets set by BCAP with the utmost sincerity.

The Urban Development Department of the Government of Karnataka is committed to supporting the BBMP and all other key stakeholder departments and agencies in implementing the BCAP with highest level of coordination and coherence. The momentous effort put in preparing the BCAP will only be realised on the ground when all the stakeholders working in and for Bengaluru align with each other. I hope this effort will set a precedent for other cities in Karnataka and the rest of the country in making cities plan and deliver on climate action commitments.

A handwritten signature in blue ink, appearing to be 'Rakesh Singh', with a horizontal line underneath.



CITY LEADERS' PLEDGE FOR CLIMATE ACTION



Shri Tushar Girinath
Chief Commissioner,
Bruhat Bengaluru Mahanagara Palike

Bengaluru, the capital of Karnataka and the fifth largest city in India, is among the handful of cities across the globe to decisively declare its commitment to tackle climate change. Bengaluru joined the C40 cities network in 2017, and is committed to contribute its fair share to limit warming to 1.5 degrees, while being equally committed to prepare itself to adapt to climate change impacts. The city is also the co-lead of the Global Air Quality Network. By presenting the Bengaluru Climate Action and Resilience Plan (BCAP), we reaffirm the city's commitment to fight climate change for Bengaluru's citizens, for our country and, in the true spirit of a 21st century city, for the global community.

The BCAP is not a mere document, but a firm step towards charting a roadmap for the city - informed by data, research, the best available knowledge practices and, most importantly, lived experiences. With this plan, Bengaluru has embarked on an ambitious journey to reduce GHG emissions in line with the commitment given by the Govt of India to the United Nations Framework Convention on Climate Change. Our endeavour will be to achieve these long-term emission reduction targets by implementing BCAP actions within the framework of the relevant policies of the Govt of India. The BBMP will endeavour to actively pursue the policies and to contribute more to arrest the climate change.

An evaluation of BCAP goals and targets will be done every three years, based on insights provided by monitoring exercises described in the previous section. The goals and targets will be revised if required based on the evaluation exercise. The entire BCAP will be revisited every five years, based on updated evidence and progress on goals set.

As we adopt and start the implementation of the BCAP, it is important to internalise the plan's intent in letter and spirit, in the policies, processes and practices of planning, managing and governing the city. While the Bruhat Bengaluru Mahanagara Palike, along with all the key departments of the Government of Karnataka working in and for the city, will lead the implementation of the plan from the front, the BCAP can only be a success with participation from and partnerships, which include citizens and civil society, knowledge institutions, and the private sector. With the adoption of the BCAP, Bengaluru takes yet another leap towards securing a healthy, safe, and resilient urban future for its citizens.

I thank C40 Cities and WRI India for their stewardship in developing the BCAP for Bengaluru.

MESSAGE



Ms. Shruti Narayan,
Regional Director, South and West Asia,
C40 cities

Bengaluru, the fifth most populous urban agglomeration in India, has been a C40 city since 2017, committing to accelerated climate action as a part of C40's Leadership Standards. Integral to this, Bengaluru has now published its Climate Action and Resilience Plan (BCAP) committing to playing its fair role in reducing carbon emissions, thereby setting a roadmap to becoming carbon neutral by 2050 aligned with the Paris Agreement and also contributing to India's NDCs and the target of carbon neutrality by 2070.

The Bengaluru Climate Action and Resilience Plan is data-driven based on a GHG inventory of 2019-2020, that sets clear yet achievable targets, of 16% by 2030, 26% by 2040 and 56% by 2050 and further endeavours to work towards achieving net zero by 2050 in line with the extended scenario (34% by 2030, 58% by 2040, and 91% reduction by 2050). This is an important milestone for Bengaluru and an inspiration for cities in the Global South, leading the way in demonstrating how political commitment and leadership bringing diverse stakeholders in the discussions, can result in an ambitious yet implementable climate action plan.

A critical component of the BCAP is to build resilience to immediate and future climate risks and address inclusive climate actions by putting health and economic recovery by creating jobs at the forefront. The BCAP has been developed on consensus, collaboration and coherence with national, state and city policies and actions. The Urban Development Department, GoK and Bruhat Bengaluru Mahanagara Palike (BBMP), with strategic support from WRI India and C40 Cities, have led from the front on many of these discussions and helped frame the key priorities that can enable this transition. We look forward to continuing our engagement with BBMP along with the State Government and other institutions in the implementation and delivery of targets set out to create a Resilient and Liveable Bengaluru.

A handwritten signature in black ink that reads "Shruti Narayan". The signature is written in a cursive style and is underlined.



MESSAGE



Ms. Jaya Dhindaw

Director, WRI India Ross Center, and
Executive Program Director, Sustainable Cities,
WRI India

Bengaluru, one of the world's largest innovation hubs, and fastest growing economies, is a favoured destination for investors and talent alike. In the phase of pandemic recovery, the city has been through a lot, given the hectic pace of growth and the continuous onslaught of extreme climate events. In this context, the Bengaluru Climate Action and Resilience Plan (BCAP) provides a decisive and inclusive stance on climate action, training its lens on fore-fronting interconnected actions that are beneficial for people, nature and climate.

The BCAP is unprecedented because the solutions it suggests, to address Bengaluru's vulnerabilities and strengthen climate resilient growth, are highly data and evidence-based. Furthermore, it also takes into account ground realities based on multiple deliberations with citizens and public agencies.

The Plan sets clear goals, targets, and actions across seven key sectors: Energy and buildings, transport, solid waste, water and wastewater, air quality, urban planning, greening and biodiversity, and disaster resilience. The recommendations offered in the Plan span institutional mechanisms and regulations, to infrastructure development, finance and capacity. The BCAP is a valuable opportunity to drive coherence across sectors and agencies towards delivering outcomes and impact on the ground. The plan interfaces with multiple disciplines and is therefore, well-equipped to inform policy and complementary action by a varied range of stakeholders to shape a liveable and thriving city.

As we focus on reducing emissions, inequities and restoring nature, there are reasons for optimism, as Bengaluru is only the third city in India with a climate action plan adhering to global standards and will play a pivotal role in India's transition towards climate proofing its citizens and economy.

Climate-resilient, sustainable, well-planned urban development, reduces inequality, improves inclusion, and enables better quality of life, while respecting planetary boundaries. WRI India looks forward to supporting Bengaluru in achieving its goal of pursuing low-carbon, just, equitable and resilient growth, and safeguarding the future of Bengalureans through collective climate-positive actions.

ACKNOWLEDGEMENTS

We sincerely thank the C40 Cities team for giving us the opportunity and guiding the city throughout the process of preparing the Bengaluru Climate Action and Resilience Plan (BCAP). We express our gratitude to WRI India for supporting the Bruhat Bengaluru Mahanagara Palike as a knowledge partner in preparing the BCAP since its inception and throughout its development and until the final approval stage. We thank all the stakeholder agencies, especially the nodal officers, who supported us with data, time, resources and suggestions. We appreciate the support received from all the officials from BBMP, including its zonal and ward offices, who participated in the development of the BCAP. We thank all the experts, practitioners, and members of academia and civil society for their valuable time in making the preparation of the BCAP a multi-stakeholder consultative exercise. We express our gratitude to all the advisors and reviewers from C40 Cities and WRI India. Specifically, we would like to thank all the individuals, authors, the support teams and organisations listed below, for their unconditional support and contributions to the BCAP.

Government of Karnataka

Smt. Vandita Sharma, IAS, Chief Secretary

Shri Rakesh Singh, IAS, Additional Chief Secretary to Government, Urban Development Department

Bruhat Bengaluru Mahanagara Palike

Shri Tushar Giri Nath, IAS, Chief Commissioner

Dr. Harish Kumar K, IAS, Special Commissioner-Administration and Solid Waste Management

Shri Basavaraj Kabade, Chief General Manager & Chief Engineer, BSWML; Nodal Officer of BCAP from BBMP

Dr. Rohini Balasubramanian, Nodal Officer (*formerly associated*)

WRI India

Project Coordinator

Jaya Dhindaw, Director, WRI India Ross Center, and Executive Program Director, Sustainable Cities

Authors

Shrimoyee Bhattacharya, Program Lead - Urban Development

Praseeda Mukundan, Senior Program Research Associate - Urban Development

Nanduri Prashanti, Senior Program Research Associate – Urban Development

Chetan Venkataramana Naika, Senior Program Associate - Urban Development

Sruthi Subbanna, Senior Program Research Associate - Urban Development

Bhanu Khanna, Program Manager - Geo Analytics

Radha Chanchani, Senior Manager - Urban Development

Dr. Priya Narayanan, Senior Program Manager - Urban Development

Abhimanyu S, Program Associate - Geo Analytics

Linda Regi, Program Associate - Geo Analytics

Raj Bhagat Palanichamy, Senior Program Manager - Geo Analytics



Contributors

Deepak Krishnan, Deputy Director - Energy
Sumedha Malaviya, Senior Manager - Energy
Sahana Goswami, Senior Program Manager – Urban Water Resilience
Rohan Rao, Program Lead - Electric Mobility
Sudeept Maiti, Associate Program Director – Transport (*formerly associated*)
Aloke Mukherjee, Manager - Transport
Bhavay Sharma, Senior Program Manager - Air Quality
Ajay Nagpure, Director - Air Quality (*formerly associated*)
Bina Shetty, Program Head - Spatial Data and Data Analytics
Jyoti, Program Associate - Geo Analytics
Harsha K, Junior Program Associate - Geo Analytics
Aditya Khare, Program Associate - Geo Analytics
Sumedha Jain, Program Manager - Urban Development

Design & Communications

Rama Thoopal, Program Communications Lead
Nileena S, Senior Communications Associate - Geo Analytics
Safia Zahid, Communications Manager
Abhinand Pulijala, Senior Program Communications Associate - Geo Analytics
Anhad Imaan, Senior Program Communications Associate

C40 Cities

Shruti Narayan, Regional Director for South and West Asia Region
Benjamin John, City Advisor, Chennai and Bengaluru
Akshatha Venkatesha, Inclusive Climate Action City Adviser, Bengaluru
Max Jamieson, Head of Climate Action Planning
Ryan Green, Senior Technical Manager, Climate Action Planning
Siyasanga Sauka, Head of Adaptation Planning
Kirsty Griffin, Senior Technical Manager, Adaptation Planning
Zoe Chafe, Technical Lead, Air Quality
Helen Ho, Programme Manager, Air Quality Technical Assistance
Toby Coombes, Project Manager, Air Quality Policy and Analysis
Vivian Pun, Senior Technical Advisor, Air Quality and Health
Surya Srinivas Boddu, Former Technical Advisor Air Quality

Copy edited and proofed by Rama Thoopal and Uma Asher

List of stakeholder departments/agencies consulted

Bangalore Development Authority (BDA)
Bangalore Electricity Supply Company Limited (BESCOM)
Bangalore Water Supply & Sewerage Board (BWSSB)
Bengaluru Metro Rail Corporation Limited (BMRCL)
Bengaluru City Police
Bengaluru Solid Waste Management Limited (BSWML)
Bengaluru Traffic Police Department
Bengaluru Metropolitan Transport Corporation (BMTTC)
Central Ground Water Board (CGWB)
Commissionerate of Health and Family Welfare
Department of Industries and Commerce
Directorate of Urban Land Transport (DULT)
District Disaster Management Authority (under Revenue Department)
Environmental Management and Policy Research Institute (EMPRI)
GAIL (India) Limited
Ground Water Directorate (GWD)
India Meteorological Department (IMD)
Indian Institute of Science (IISc)
Karnataka Biodiversity Board
Karnataka Forest Department
Karnataka Power Corporation Limited (KPCL)
Karnataka Power Transmission Corporation Limited (KPTCL)
Karnataka Renewable Energy Development Limited (KREDL)
Karnataka Solar Power Development Corporation Limited (KSPDCL)
Karnataka State Pollution Control Board (KSPCB)
Karnataka State Remote Sensing Applications Centre (KSRSAC)
Karnataka State Road Transport Corporation (KSRTC)
Karnataka State Natural Disaster Monitoring Centre (KSNDMC)
Karnataka Transport Department
MSME Development Institute (DI)
Petroleum Planning and Analysis Cell (PPAC)
Power Company of Karnataka Limited (PCKL)
Rail Infrastructure Development Company (Karnataka) Limited (KRIDE)
The Energy & Resources Institute (TERI)
Urban Development Department
Water Resource Department (WRD)

VISION: TOWARDS A NET ZERO AND CLIMATE RESILIENT BENGALURU

'Urban systems are critical for achieving deep emissions reductions and advancing climate resilient development, particularly when this involves integrated planning that incorporates physical, natural and social infrastructure (high confidence).'

Synthesis Report of the IPCC Sixth Assessment Report (AR6), 2023

The Bengaluru Climate Action and Resilience Plan (BCAP) foregrounds human wellbeing in the city's fight against climate change through its commitment to tackle contributors and impact of climate change with equal priority, both of which have profound consequence on shaping Bengaluru's transition to a future that is just, resilient, inclusive and equitable.

BCAP acknowledges that the window of opportunity for securing a livable future for Bengaluru is rapidly closing and the choices we make today will determine the choices we leave for future citizens of Bengaluru. BCAP sets ambitious goals for mitigating GHG emissions (in line with the commitment given by the Govt of India to the United Nations Framework Convention on Climate Change) and enhance Bengaluru's resilience by propelling adjustments in ecological, social or economic systems of the city in response to risks posed by climate change.

BCAP acknowledges the 2070 net zero goal set by India's Nationally Determined Contributions. Bengaluru, as the hub of innovation and start-ups, with access to advanced knowledge and resources, and home to a thriving civil society, intends to lead the way by setting more ambitious targets and implementing innovative solutions to help achieve India's declared climate goals, and at the same time become an incubator of climate solutions which could be replicated by other cities.

Enshrining a three-pronged priority of human wellbeing, natural protection and economic growth, the pathways for achieving climate goals for the city are based on the following three pillars of success:

Consensus: Build informed conversation among all actors as a continuous process during preparation and implementation of BCAP and beyond.

Collaboration: Catalyse radical partnerships with both state and non-state stakeholders for implementation of actions

Coherence: Ensure interdependencies of policies, plans, processes and practices are well-addressed to ensure sustainability of actions.

We believe that BCAP will provide a much-needed climate-progressive roadmap for Bengaluru.



CHAPTER 1 INTRODUCTION

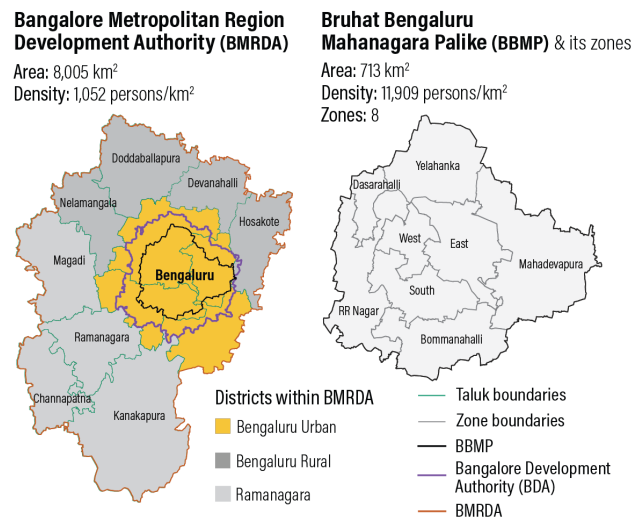
Bengaluru, formerly Bangalore, is the fifth most populous urban agglomeration and one of the fastest growing metropolises in India (Census 2011). The capital, and the most primate city in Karnataka, Bengaluru accommodates about 39% of the total urban population of the state.

Located in the south-east of Karnataka, at an altitude of approximately 920 metres above mean sea level, the city is part of the Cauvery-Ponnaiyar (also known as Dakshin Pinakini) river basins. Bengaluru is an intrinsic network of watersheds, lakes and green spaces bestowed with rich biodiversity and natural resources (Eswar and Roy 2018).

Originally a cantonment town and a manufacturing hub, the city has gradually transformed into a major economic centre, attracting businesses and talent within India and abroad as well. By the early 2000s, Bengaluru came to be known as the Silicon Valley of India, producing the largest share of India’s information technology jobs and exports. A thriving center of knowledge and innovation, Bengaluru has emerged as a leading start-up hub in recent years.

At present, the jurisdiction of the Bruhat Bengaluru Mahanagara Palike (BBMP), the municipal corporation of the city, covers an area of about 713 sq. kms. (BBMP, 2019). In 2011, the population of BBMP was 85 lakhs (Census 2011).

Figure 1 | Administrative jurisdictions of Bengaluru



Source: WRI India analysis using Census 2011; BBMP; BMRDA, Government of Karnataka

Being a member of the C40 Cities network and a signatory to Deadline 2020, Bengaluru is committed to mitigating the impact of climate change, while strengthening the adaptative capacity of the city’s people, economy and nature – to build local resilience against climate change hazards.

Bengaluru’s Climate Action and Resilience Plan (BCAP) gives the city the opportunity to intensify and coordinate efforts towards planning and managing rapid urban growth in a manner that is climate-aware and aligned to the global climate agenda and India’s Nationally Determined Contributions (NDCs).

Figure 2 | Key milestones in BCAP preparation

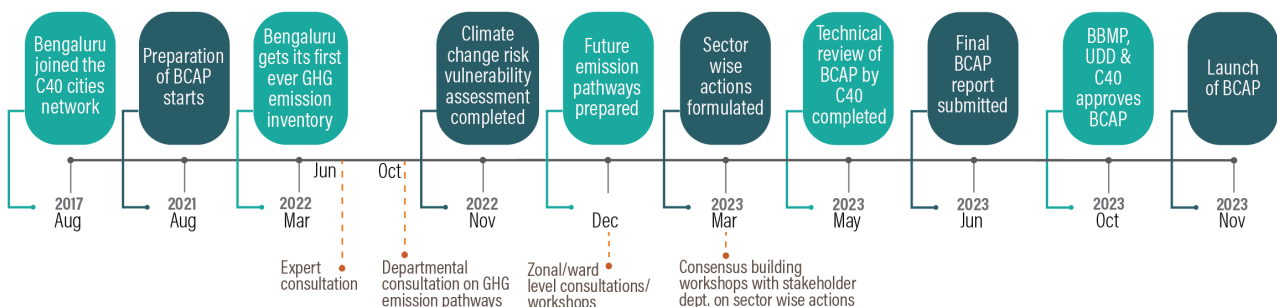
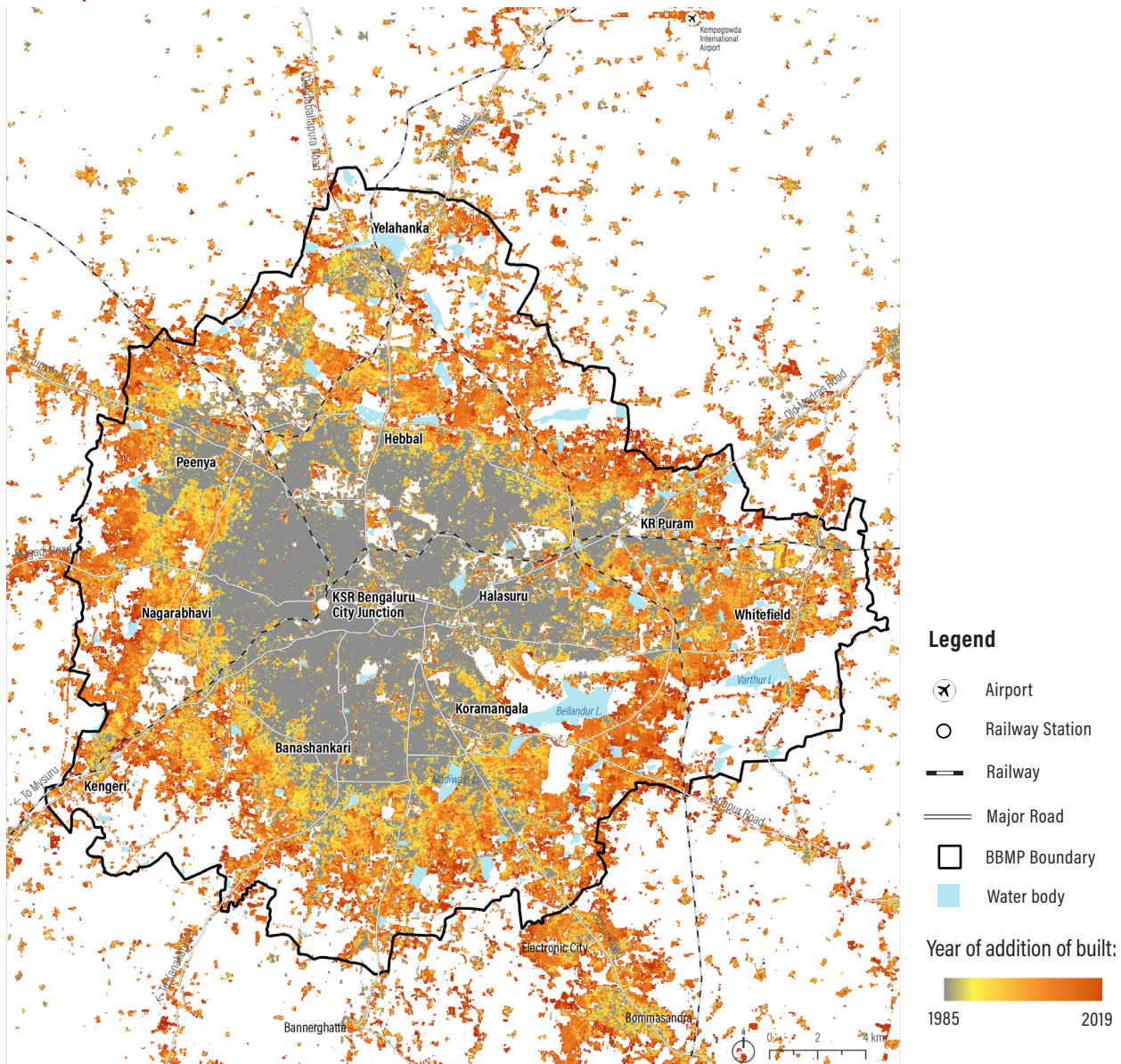
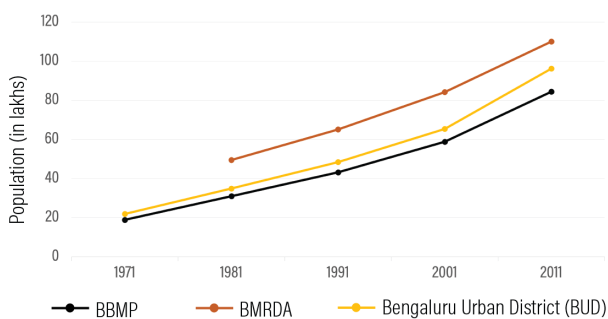


Figure 3 | Built footprint evolution across Bengaluru (Between 1985-2019)



Source: WRI India analysis using World Settlement Footprint (WSF) Evolution 1985-2015, and WSF 2019; German Aerospace Center (DLR)

Figure 4 | Population of Bengaluru and the surrounding region



Source: WRI India analysis using Census 2011, BBMP, RSP 2031- BMRDA

The city has grown rapidly, since the 1990s, resulting in an almost three-fold expansion of the municipal corporation area in 2007.

Between 1991 to 2011, the population within BBMP grew by 95% even as the city's built-up footprint increased by 170% between 1985-2015. The estimated population of BBMP was 10 million in 2019 (BBMP 2019), which is projected to almost double by 2050.

The municipal corporation area comprises of eight zones and 198 wards. The city's growth has brought opportunities for development across many fronts. At the same time, the city is facing complex challenges as climate change shapes the growth pathways for cities globally.

CHAPTER 2

APPROACH AND GUIDING FRAMEWORK

Three pillars anchor the overarching approach adopted in the preparation of the BCAP – commitment, evidence and action-based planning. Guided by the C40 Cities Climate Action Planning Framework, the BCAP addresses four essential components of meaningful climate action.

- **Emission reduction/neutrality:** Developing a baseline for city greenhouse gas (GHG) emissions and creating a pathway to achieve emission neutrality by 2050, including ambitious interim targets.
- **Climate change risk and vulnerability reduction:** Assessing the city's climate change risks and vulnerabilities, along with planning for adaptation and resilience to climate hazards in current and future scenarios.
- **Governance and collaboration:** Defining city governance, roles, and capacities while identifying key partners to accelerate mitigation targets and resilience goals.
- **Inclusivity and benefits:** Engaging the community in the planning process, outlining social, environmental, and economic benefits of the plan, and ensuring fair distribution of benefits to the city's population.

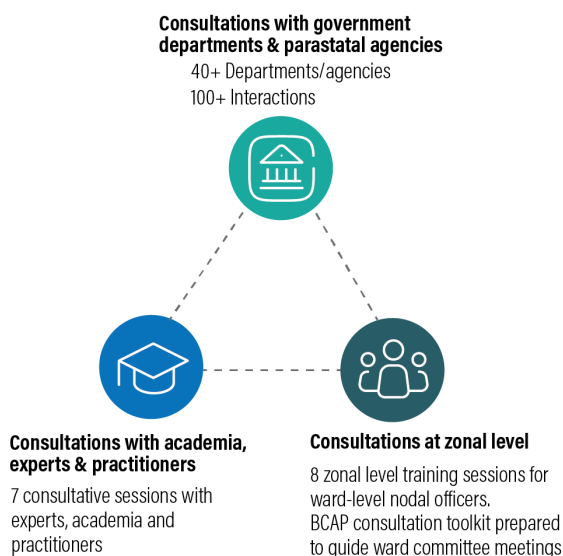
The approach to analytics, action framing and prioritization in the BCAP enshrines three key tenets of a thriving and sustainable city – i.e., human well-being, natural protection and economic growth.

The BCAP is aligned with international, national and subnational goals and frameworks that Bengaluru, Karnataka and India have committed to, including Karnataka's State Action Plan on Climate Change (KSAPCC) and India's revised Nationally Determined Contributions (NDCs) among others.

Methodologies and Tools Used

Specific methodologies guide different steps of the BCAP preparation to ensure inclusivity in process, policy and impact. Broadly, the GHG Inventory for the city has been developed adhering to the Global Protocol for Community-scale Greenhouse Gas Emission Inventories (GPC). For assessment of risk from climate induced hazards, the study used the Climate Change Risk Assessment (CCRA) framework developed by C40 and a Climate Hazard Vulnerability Assessment (CHVA) Framework developed by WRI India. An inclusive climate action planning approach has been followed to address equity and inclusivity.

Figure 5 | Three-pronged approach for stakeholder consultations



Source: As identified by BBMP with the technical support of WRI India

BCAP Geographic Scope: Area under BBMP (713 sq. kms.)

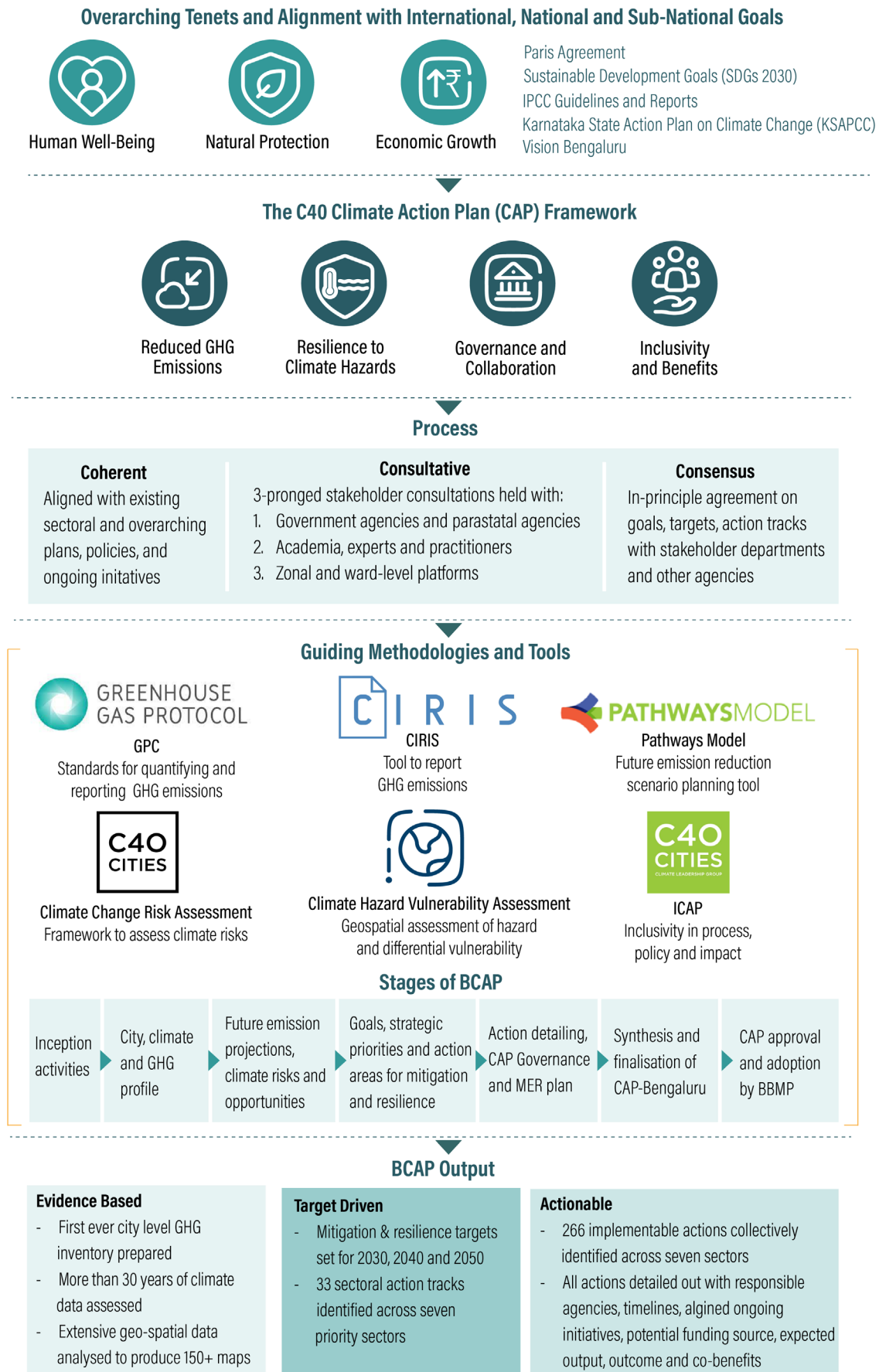
Base Year: 2019

Horizon Year: 2050 (Interim horizon periods – 2030 and 2040)

Data sources: As shared by relevant government departments/agencies, published by reliable sources such as Census of India, published plans, reports, papers, articles etc.

Scope for reporting GHG emissions and future emission pathways: BASIC level (as per GPC reporting framework) which includes the sectors Stationary Energy, Transportation and Waste

Figure 6 | Approach to formulation of the BCAP



Source: Collated by WRI India in consultation with BBMP & C40 Cities

CHAPTER 3

CLIMATE HAZARD ASSESSMENT

In the context of climate change impacts, risks result from dynamic interactions between climate-related hazards with the exposure and vulnerability of the affected human or ecological system. (IPCC 2022b)

Bengaluru experiences a tropical savanna climate that is moderate through most of the annual cycle. Like many other Indian cities, Bengaluru is also exposed to climate change but there are some unique aspects that impact the city, given its geographical context and river-valley systems (See Fig-8).

The city of Bengaluru is divided by the larger Cauvery and Ponnaiyar river basins across a central ridge running from north to south, as illustrated in Fig-8. Bengaluru's topography further subdivides it into a distinct network of streams and valley systems in synergy with the basin systems. The interlinkage between the larger river basins and valley systems influences two key aspects: availability of freshwater and natural drainage. Therefore, resilience-building against water scarcity and floods in Bengaluru needs to go beyond city limits, and should be informed by the interdependence between climatic parameters, topographical landscape and resource availability.

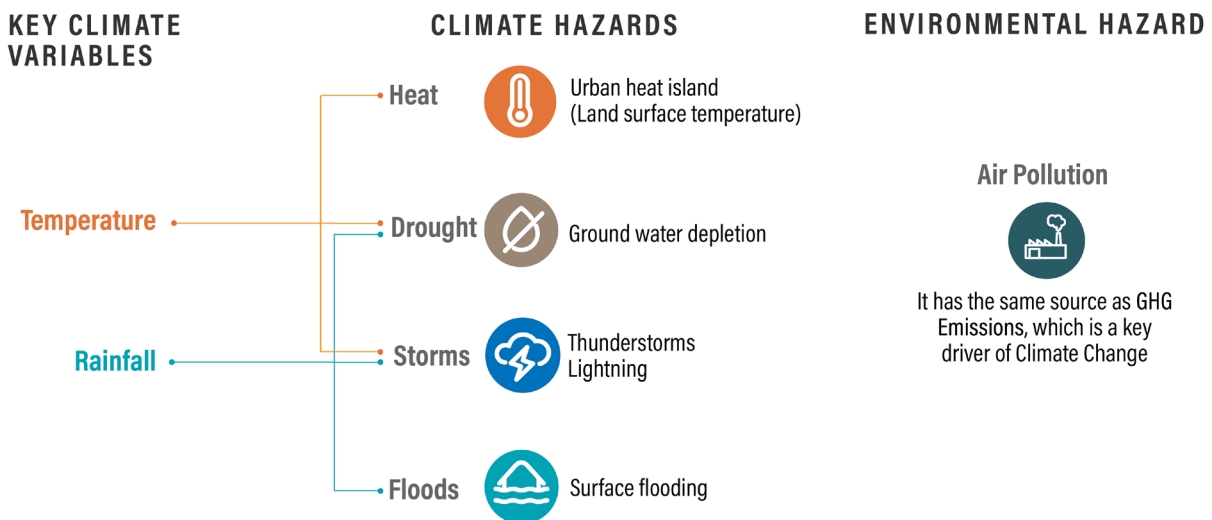
For Bengaluru, the extended effects of extremes in

the two major climate variables, i.e., rainfall and air temperature, manifest into four types of climatic hazards:

- a) Urban flooding
- b) Urban heat
- c) Drought (water scarcity)
- d) Thunderstorms and lightning

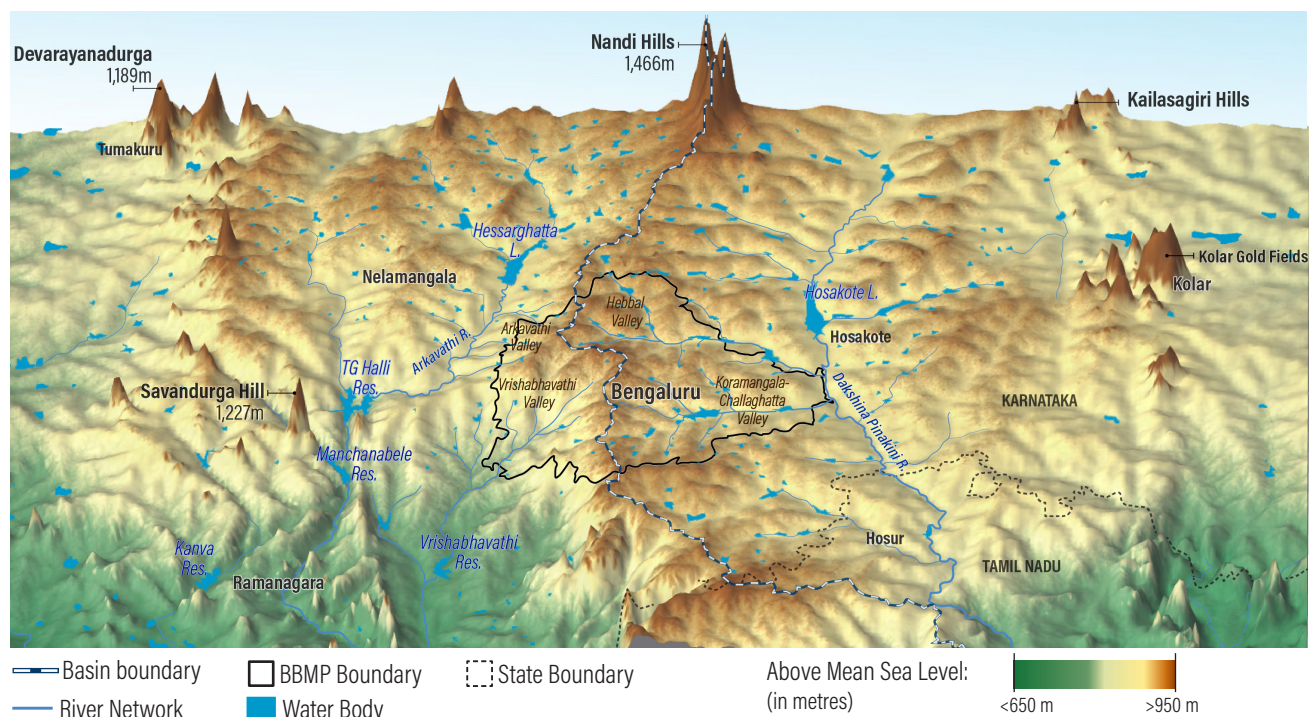
Air pollution is an associated anthropogenic environmental hazard which also poses a threat to Bengaluru's environment (Refer to Fig-7 for the conceptual diagram of climate hazard identification). A detailed assessment of the above-mentioned hazards is provided in Chapter 3 of the BCAP Report and Chapter 4 of the CCRA-VA Report. Each hazard identified, is defined by a set of criteria based on the hydro-meteorological variables, physical events, or trends that depict deviations from the long-term averages. The findings from contributing factors, frequency, intensity, extremities and exposure of the city's geographic area and population to these hazards are detailed in Table-1.

Figure 7 | Hazards identified for Bengaluru



Source: Adapted from C40's CCRA Framework and WRI India's CHVA Framework

Figure 8 | River valley system of Bengaluru and the adjoining region



Source: Exaggerated relief visualisation; WRI India using Shuttle Radar Topography Mission (SRTM) (refer to CCRA-VA report for details)


Table 1 | Key findings from the Bengaluru Climate/Environmental Hazard Assessment

Climate/Environmental Hazard	Contributing factors assessed
<p>Urban Flooding</p>	<p>Extreme Rainfall Events</p> <ul style="list-style-type: none"> Based on IMD classification of 24-hour accumulated rainfall, Bangalore Urban District (BUD) experienced 282 Heavy and 14 Very Heavy rain events per year on average between 2016 and 2021. These rainfall events contributed to nearly 11% of the total annual average rainfall received in the area for the study period. Most of the heavy rainfall events are observed in the south-western part of the district. Similarly, spatial distribution of days with consecutive (lasting two days or more) of rather heavy or moderate rainfall shows its high concentration in the Vishabhavathi valley within BBMP. KSNDMC has reported 1,167 flood events between 2013 and 2020, based on which 372 Flood Vulnerable Areas (FVAs) have been identified in the city. Flood risk zones, categorised as 'High, Medium, and Low' based on the composites of various inundation extents and prevalent rainfall scenarios, house about 6%, 4% and 11% of the city population, respectively. Refer to Fig-9 for details.
<p>Urban Heat</p>	<p>Temperature trends, extreme heat events, and urban heat islands</p> <ul style="list-style-type: none"> The mean air temperature has been rising at 0.23°C per decade since 1975 in the city, with a more profound increase in the last decade (since 2009) at nearly half-a-degree rise. Bengaluru faces extreme air temperature conditions such as Heat Wave and Extreme Heat Wave days, at an average of 60 days per year (as per the analysis between 1975-2022). Notably, in 2014 and 2015 the city experienced extreme heat wave conditions for more than one-third of the year, as these events continue to rise throughout the period of analysis. Between the rural areas outside BBMP limits, and urban areas within BBMP boundaries, average night-time Land Surface Temperature (LST) varies by more than 1.5°C. Areas with well-planned residential layouts, such as Jayanagar, Koramangala, and Halasuru have relatively lower summer average LSTs, in contrast to areas like Peenya, Hebbal, Nagarabhavi, and Chickpet, which have higher LSTs of about 35-36°C. Refer to Fig-10 for details.

Climate/Environmental Hazard	Contributing factors assessed
------------------------------	-------------------------------

 Drought	Region-level drought risk, probability, and stage of groundwater development; Groundwater Recharge Potential (GRP); Groundwater quality
--	---

- Based on IMD rainfall data for the period from 1985 to 2020, nearly 50% area upstream to Cauvery has meteorological drought probability of >20% indicating higher risk for meteorological drought. Overall, based on the water resource availability and usage, 84% the study area is associated with the 'Very High Risk' of drought category.
- 31% area within BBMP is assessed to have declined in GRP during the years from 2000 to 2020. Refer to Fig-11 for details.
- Most groundwater observation wells within BBMP limits show a decline in groundwater levels in the pre-monsoon period, between 1993 and 2021. The current stage of groundwater extraction in more than half of BMRDA limits, including the BBMP area, for the year 2020, is defined as 'Over Exploited'.

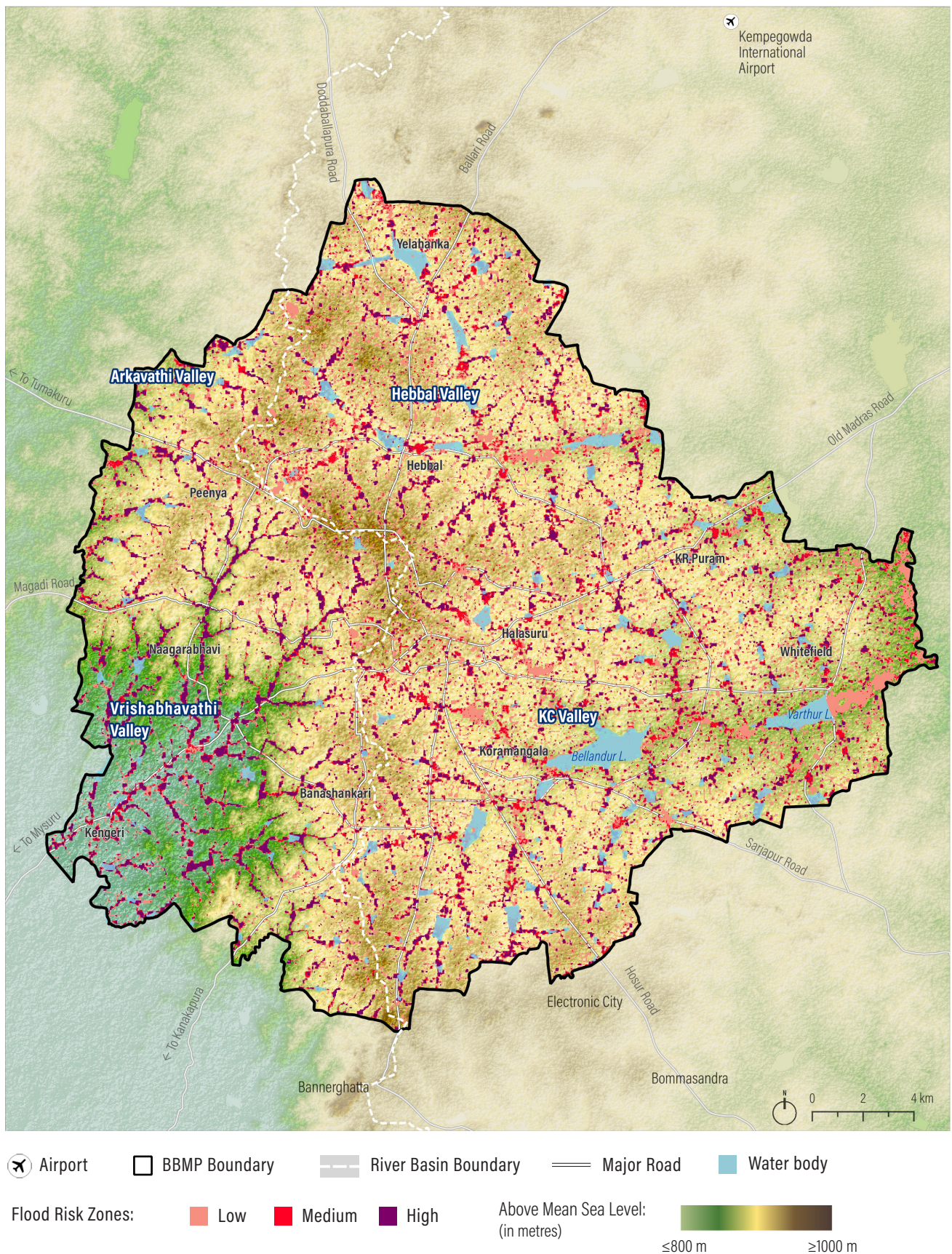
 Thunderstorms and Lightning	Annual occurrence, average duration
--	-------------------------------------

- The occurrence of thunderstorms is usually accompanied by other severe weather occurrences such as heavy rain and floods, hail and lightning, etc. For the period from 1981 to 2010, as per IMD, an average of 44 days of thunderstorms occurred over Bengaluru annually.
- Karnataka saw a 68.74% rise in lightning strikes as per the Annual Lightning Report of 2021-22.

 Air Pollution	Outdoor air pollution: Particulate (PM10 and PM2.5) and gaseous pollutants; Indoor air pollution: Particulate Matter (PM2.5); Pathways-Air Quality Assessment for PM2.5
--	---

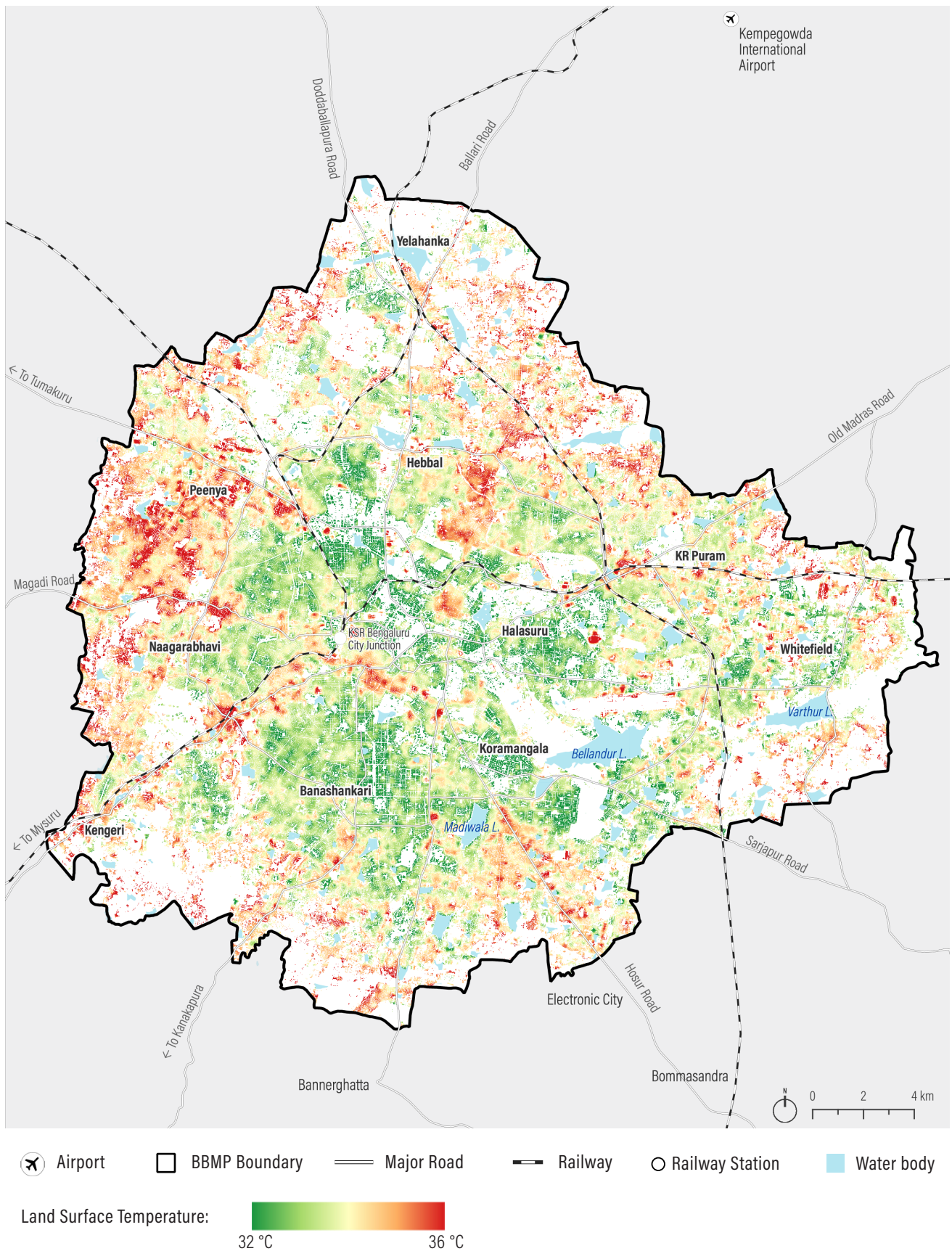
- Gaps and inconsistencies in pollutant observations remain a challenge in monitoring air quality trends.
- Both PM10 and PM2.5 concentrations were the highest between October and May during the study period of 2016-21. The pollutant concentrations remain the highest for the morning and evening peak hours across all monitoring stations.
- Bapuji Nagar, Jayanagar 5th Block, and Peenya are the stations which have crossed the daily CPCB permissible limits for PM2.5 for more than one-third of the year 2021 - 58%, 36% and 34%, respectively. Areas such as Majestic, Silk Board and Peenya cross the annual PM10 permissible limits for most of the years between 2016 and 2021.
- Households at risk of exposure to indoor pollution due to the most polluting cooking fuel (firewood and chips), are predominantly located in the wards of Nayandahalli, Jakkuru and Kuvempu Nagar, as per Census 2011.
- Under the current policy landscape and projected population and economic growth, ambient PM2.5 levels in Bengaluru is projected to increase to 45.9 µg/m³ by 2050, exceeding national air quality standards and resulting in air that contains 9 times the concentration of air pollution that the WHO deems safe.

Figure 9 | Flood risk zones in Bengaluru city



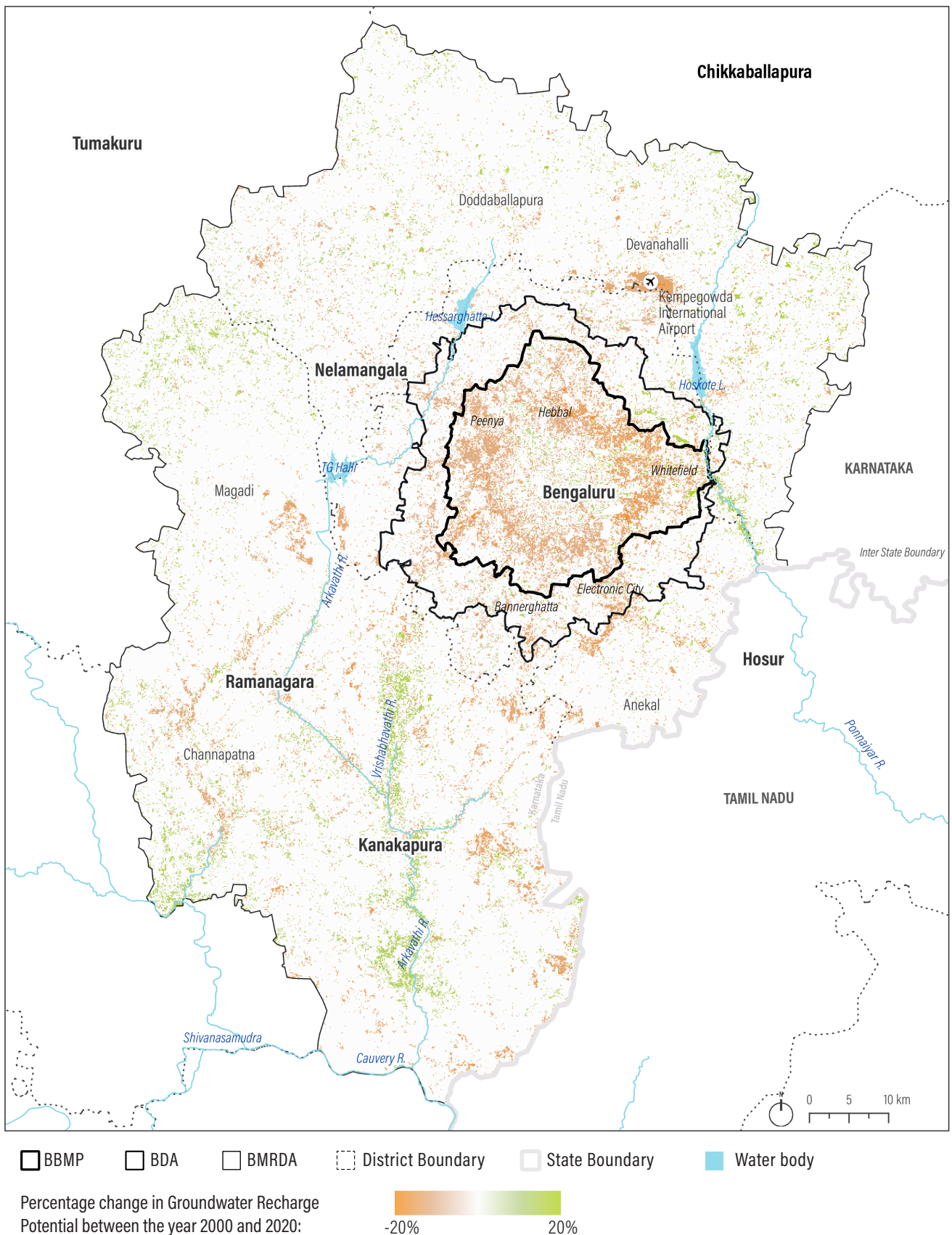
Source: WRI India analysis using topography from SRTM, rainfall from IMD (refer to CCRA-VA report for details)

Figure 10 | Average land surface temperature of the built areas of Bengaluru city (for summer months 2017-2021)



Source: WRI India analysis using Landsat-8, USGS/ NASA (refer to CCRA-VA report for details)

Figure 11 | Change in groundwater recharge potential for Bengaluru Metropolitan Region



Source: WRI India analysis using Landsat 8 (USGS/NASA), ASTER DEM (NASA), Groundwater Directorate (Government of Karnataka). Refer to CCRA-VA report for details.

Projected Scenarios for Air Temperature and Rainfall: Findings from Representative Concentration Pathways

Temperature and Rainfall are the two critical climatic parameters that can alter larger hydro-meteorological conditions and resource balances of the region. For BCAP, these climatic parameters were studied for the Cauvery-Ponnaiyar river basin.

For a city like Bengaluru, with extreme dependence on a shared water basin that meets most of its water demand, it is essential to analyse these scenarios to understand the future probable extent of the deviations from the baseline. While there is a huge range of variation between the projections based on multiple models across temperature and rainfall trends, the increased variance indicates higher chances for extreme events.

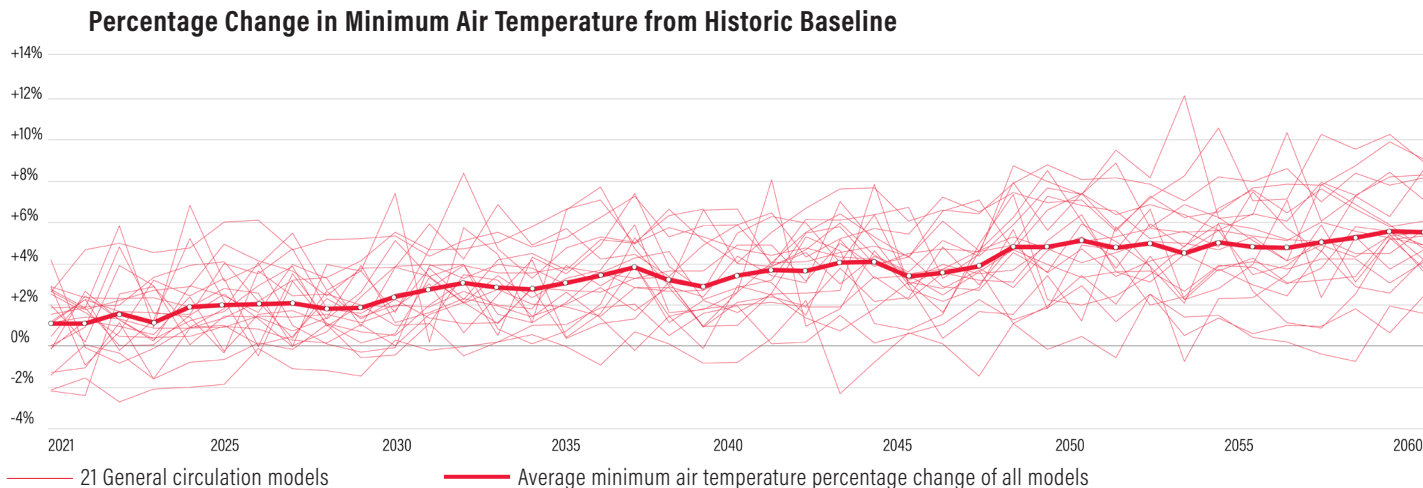
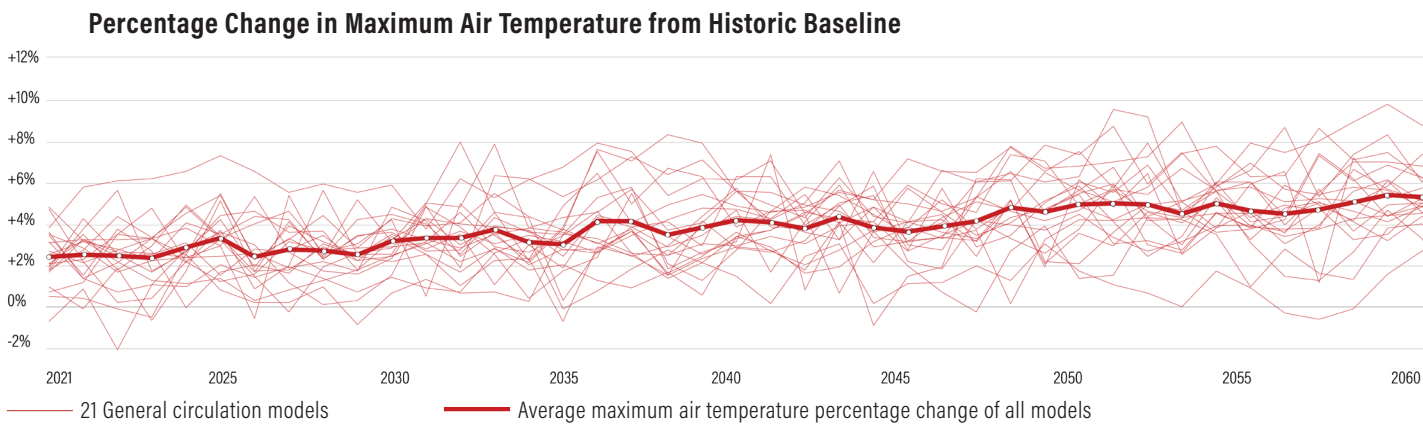
Rising air temperatures, both minimum and maximum, are seen in the findings across nearly all the models amongst both RCP 4.5 and RCP 6 as analysed. This can exacerbate health and livelihood risks of the population and productivity in the region in combination with pollution, rainfall variability,

and localised socio-economic vulnerabilities.

Results from rainfall projections, variations and direction of change, along with average rainfall changes, lack accuracy and consistency amongst models for both RCP 4.5 and RCP 6 as rainfall is highly seasonal and subject to local conditions. However, all models largely point at an increase in variation extent, leading to greater possibilities of both wetter and drier periods.

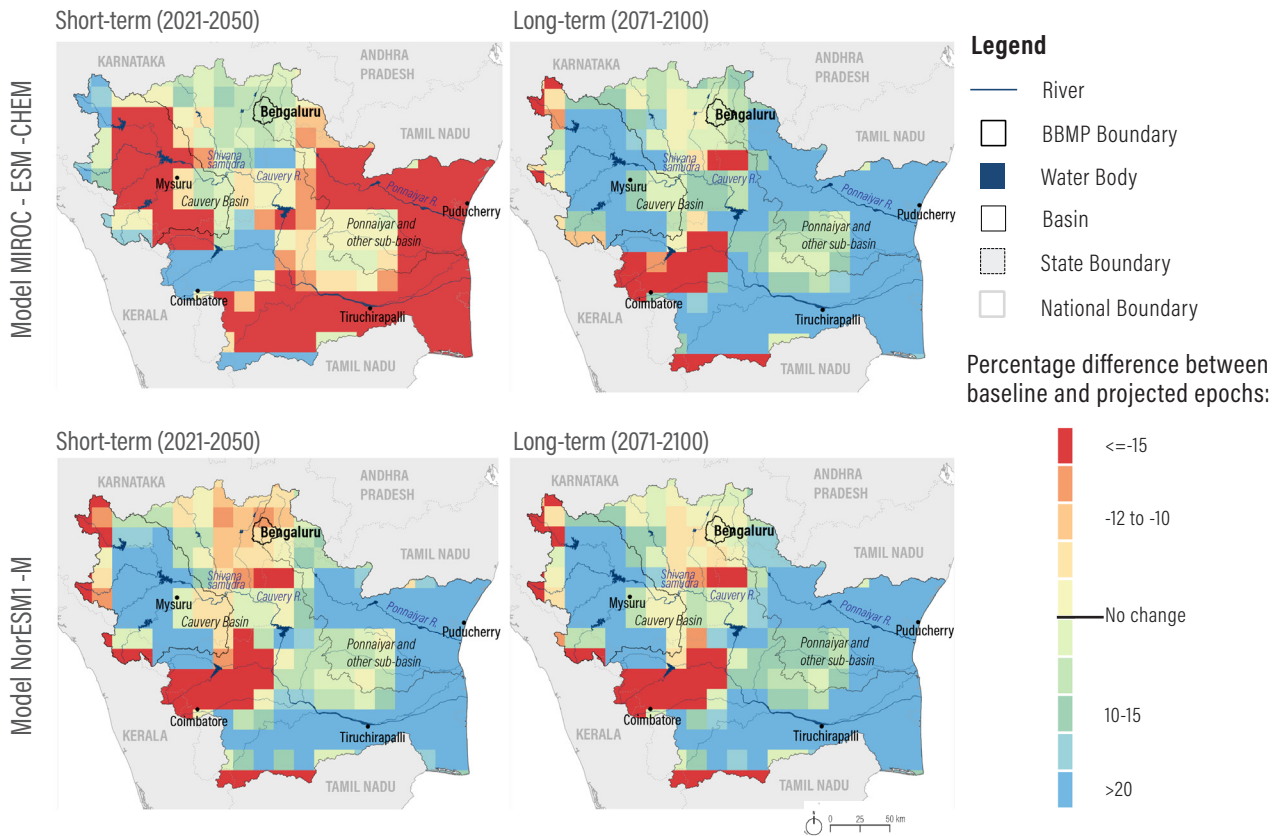
To support decision-making with evidence-based planning for adaptation measures against climate change-induced hazards, a better understanding of the usability of localised (granular) climate projections and monitoring station information within the institutional context is a must.

Figure 12 | Percentage change in projected air temperature based on RCP 4.5 for short and long-term epochs

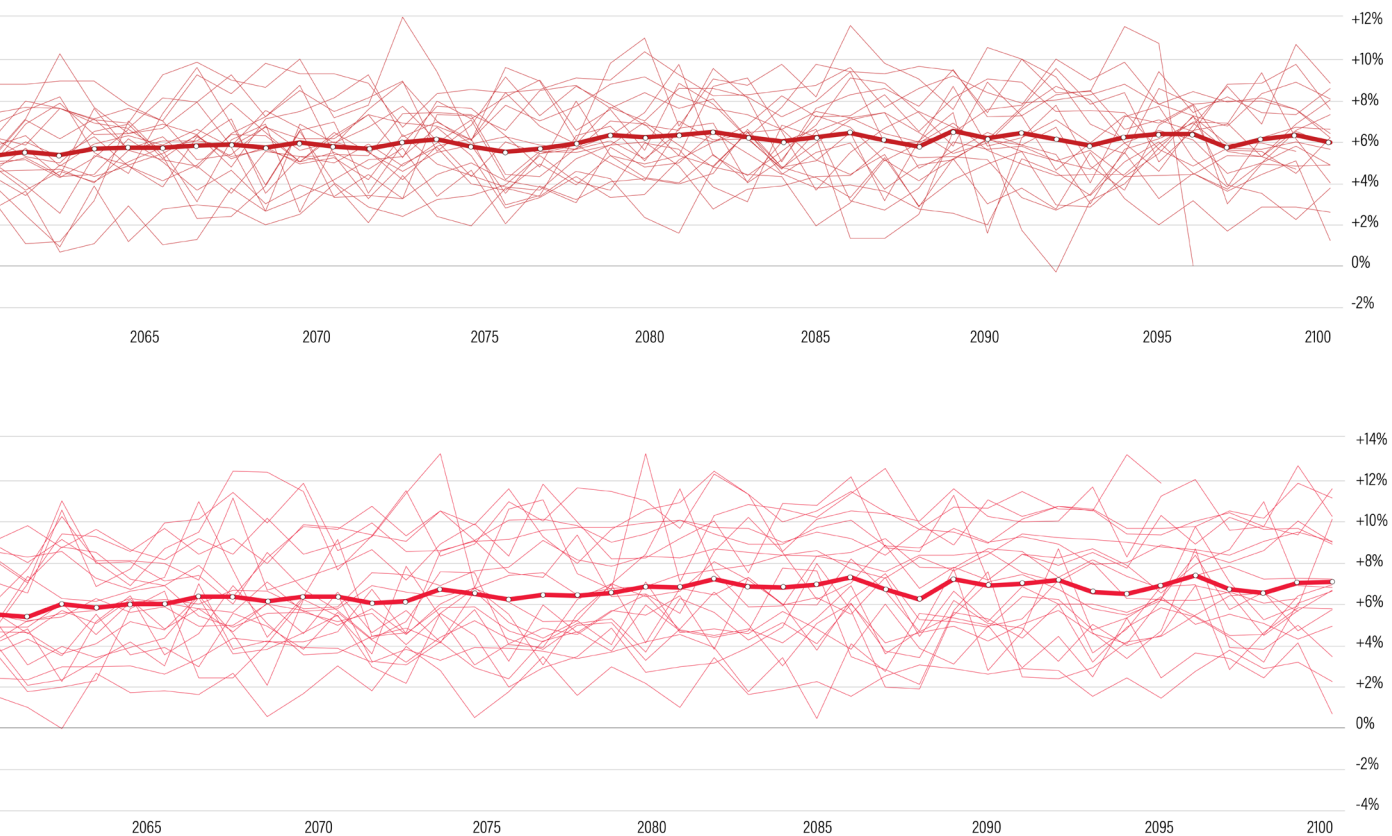


Source: WRI India analysis using ECMWF ERA5, and NEX-GDDP (NASA) processed in Google Earth Engine (refer to CCRA-VA report for details)

Figure 13 | Percentage change in projected rainfall based on RCP 4.5 for short-term and long-term epochs (select GCMs)



Source: WRI India analysis using ECMWF ERA5, and NEX-GDDP (NASA) processed in Google Earth Engine (refer to CCRA-VA report for details)



CHAPTER 4

VULNERABILITY AND RISK ASSESSMENT

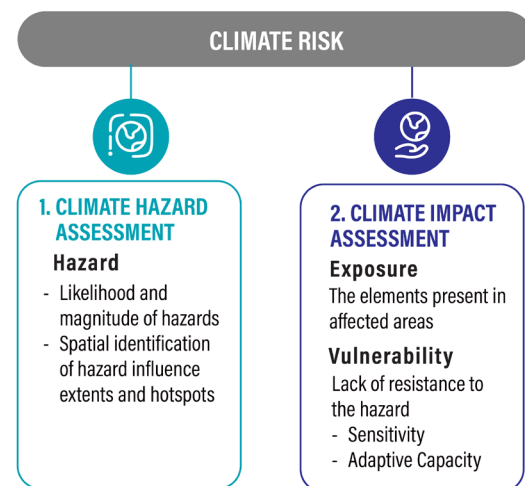
Vulnerability is a function of exposure, sensitivity, and adaptive capacity. The indicators in the vulnerability assessment can be used as the baseline for monitoring the socio-economic status of the identified communities, and also to evaluate potential adaptive strategies and measures.

The analysis presented in this chapter covers four prime components mentioned below as per the three verticals of Climate Hazard Risk as shown in Fig-14.

- Performance of key demographic parameters and their spatial distribution including age, male and female ratio, literacy, ability, social composition.
- Socio-economic status of people basis informal settlements, home ownership, condition of housing, assets providing access to information, affordability, and livelihood.
- People's ease of access to various segments of services and infrastructure – electricity, clean cooking fuel, water supply, sanitation, transport, emergency services such as health care, and fire services, and social infrastructure such as schools, public parks, playgrounds and other open green spaces.
- Probable impact on each of the listed sectors across the five identified hazards - Water and Wastewater, Storm Water Management, Solid Waste Management, Transport, Energy Efficiency and Green Buildings, and Urban Planning, Greening and Biodiversity.

The long-term evidence driven hazard identification, and corresponding hazard exposure and impact, along with sensitivity and adaptative capacity parameters results aggregated at ward and zone level are illustrated in Fig-14 as climate hazard risk. This report does not conclude risk informed by vulnerability with a quantitative score, as 'Vulnerability' is a relative measure.

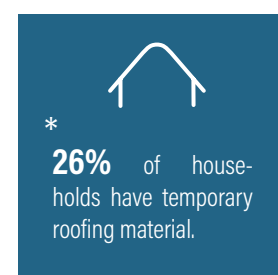
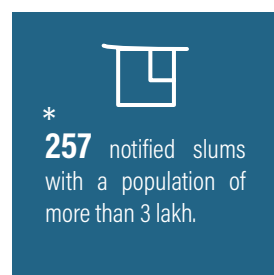

Figure 14 | Parameters used for Vulnerability and Risk Assessment



Source: : WRI India, adapted from C40's CCRA Framework and WRI India's CHVA Framework

Sensitivity Analysis: Highlights of demographic and socio-economic parameters used

(*) City-wide averages from Census 2011

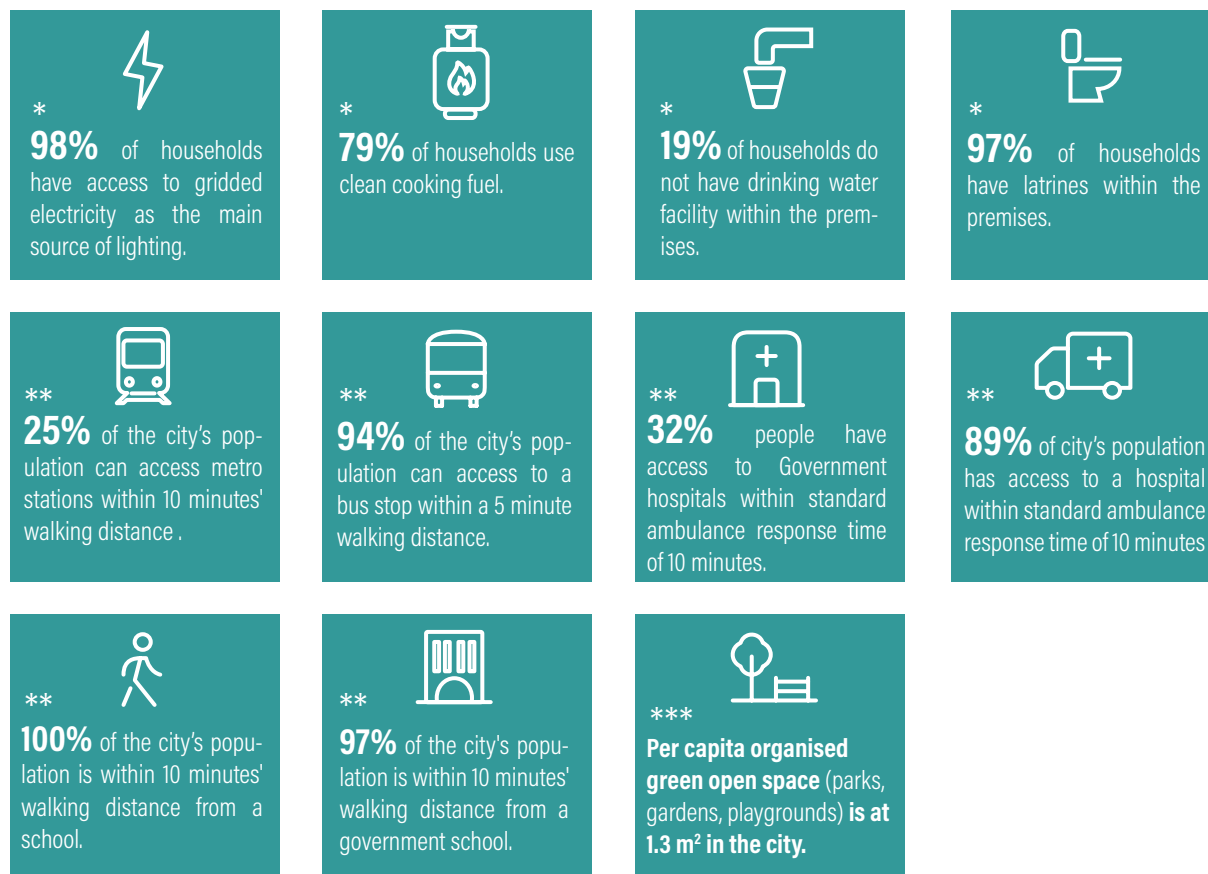


Adaptive capacity assessment: Key Highlights of accessibility parameters used

(*) City-wide averages from Census 2011

(**) City-wide statistics based on population derived using Census 2011 and recent amenities data available from public sources.

(***) WRI India analysis using BBMP Landuse Data

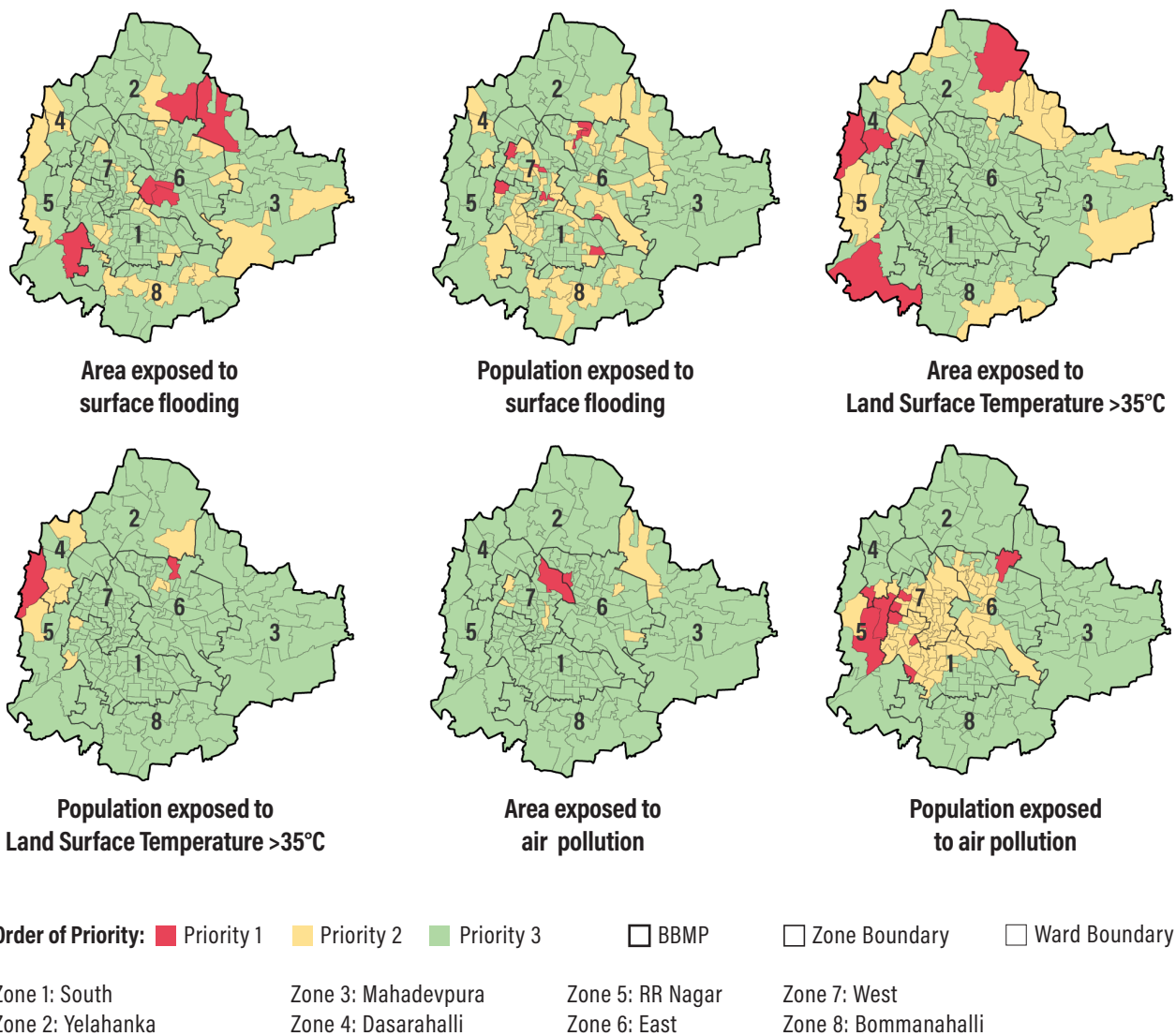


CCRA-VA presents the findings in a manner that can help policymakers, implementers, and citizen platforms decide on their respective local priorities to build resilience against climate change. The entire exercise of deduction of risk provides an exhaustive baseline analysis of Bengaluru's current socio-economic, demographic, infrastructure and service access, and sectoral situation, in a visually comprehensible and a succinct comparable format.

The final output of risk assessment is presented by categorising wards under different 'Orders of Priority' in three broad categories:

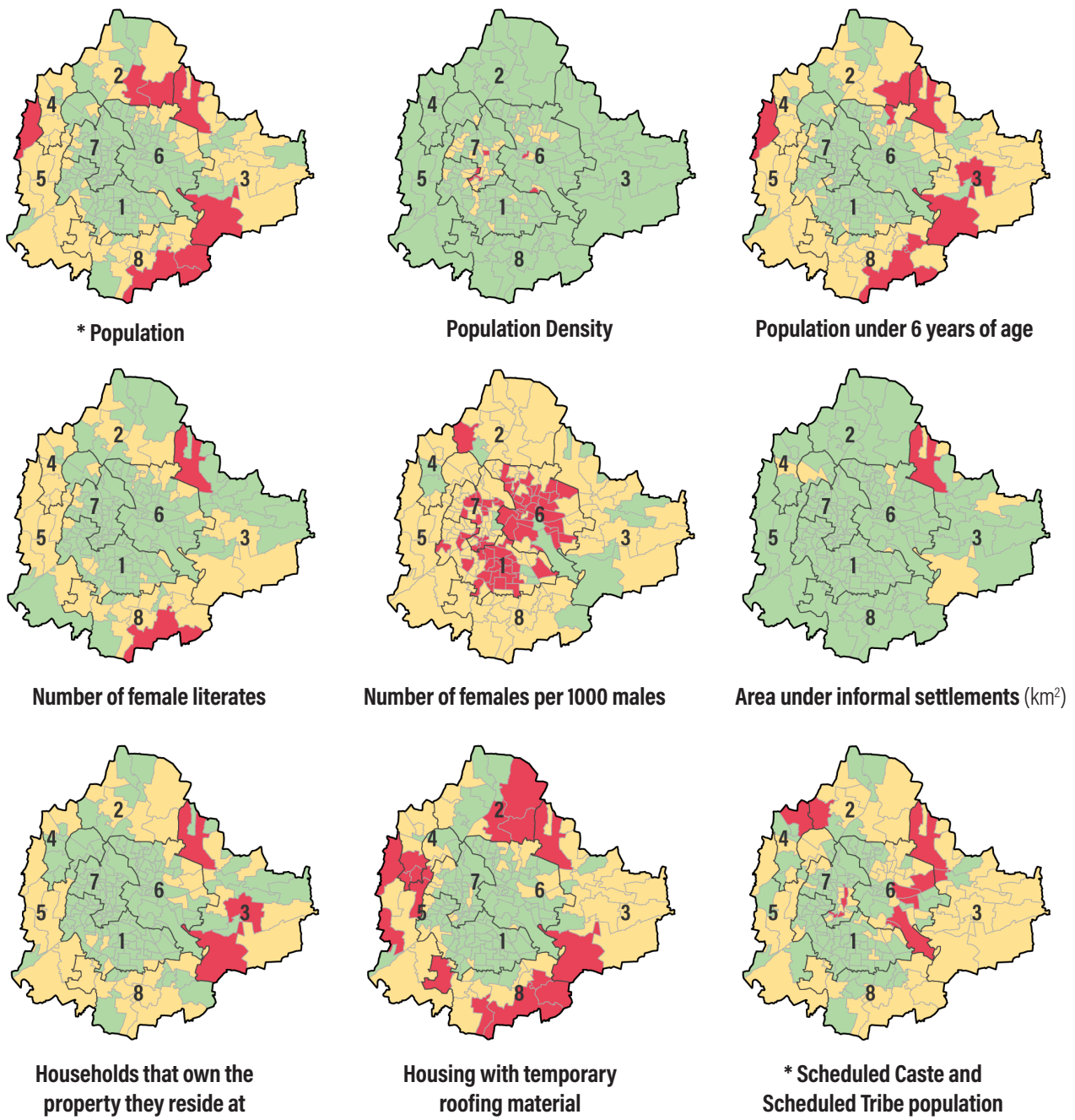
1. Order of priority indicating exposure to hazards based on extent of impacted area and population (Fig-15)
2. Order of priority indicating sensitivity to hazards based on underlying demographic and socio-economic conditions (Fig-16)
3. Order of priority indicating (lack of) adaptive capacity based on access to services and amenities (Fig-17)

Figure 15 | Summarising order of priority based on hazard exposure - Surface flooding, urban heat and air pollution



Source: WRI India analysis using Census 2011, Built footprint from WSF 2019 and amenities from BBMP 2022; details in CCRA-VA report

Figure 16 | Order of priority based on sensitivity parameters



Order of Priority: ■ Priority 1 ■ Priority 2 ■ Priority 3 □ BBMP □ Zone Boundary □ Ward Boundary

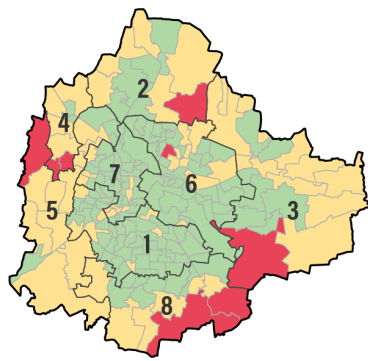
Zone 1: South Zone 3: Mahadevpura Zone 5: RR Nagar Zone 7: West
 Zone 2: Yelahanka Zone 4: Dasarahalli Zone 6: East Zone 8: Bommanahalli

* Number of persons
 Source: WRI India analysis using Census 2011, Built footprint from WSF 2019 and amenities from BBMP 2022; details in CCRA-VA report

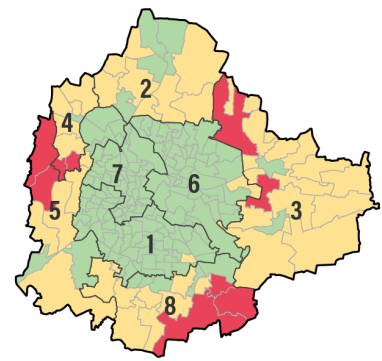
Figure 17 | Order of priority based on (lack of) adaptive capacity



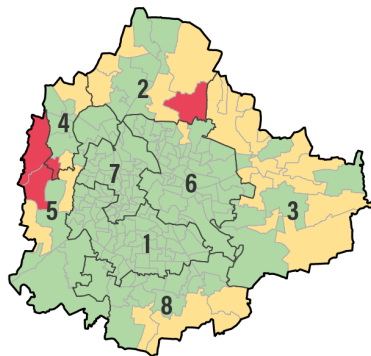
Electricity as main source of lighting¹



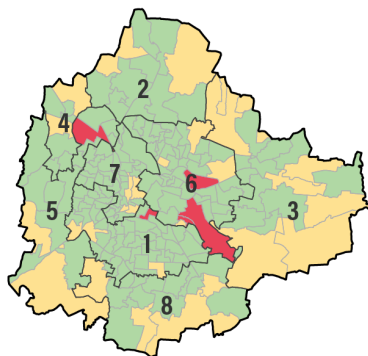
Clean cooking fuel¹



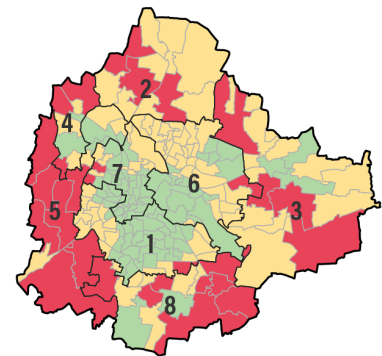
Treated drinking water¹



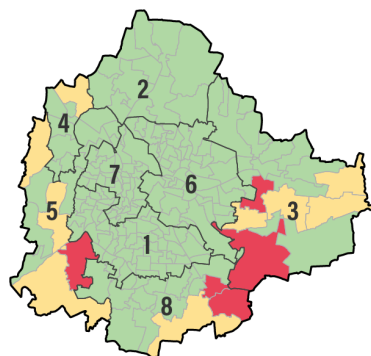
Piped sewer and septic tanks¹
(scientifically managed)



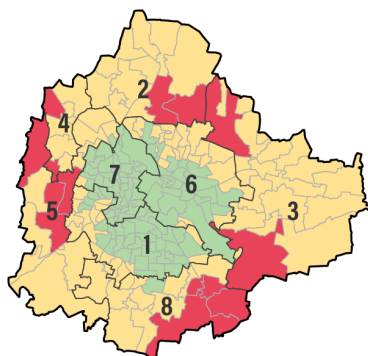
Latrines within premises¹



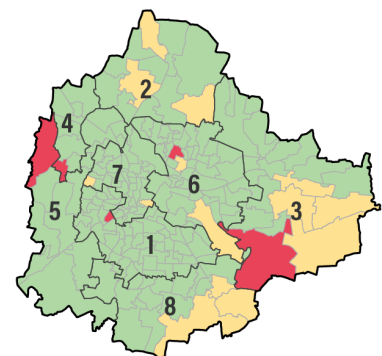
Fire stations²



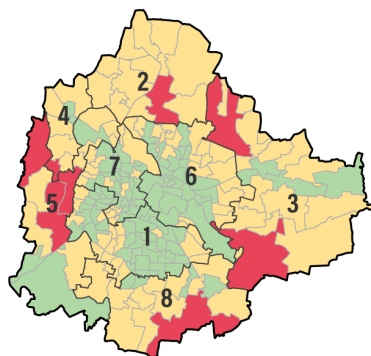
Government schools²



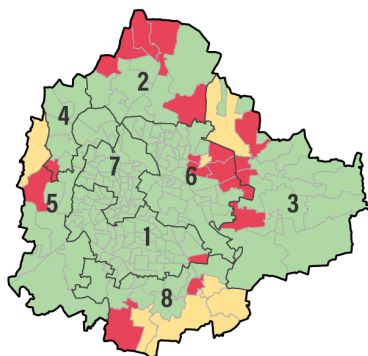
Government health infrastructure²



Bus stops²



Metro stations²



Parks and open spaces²

Order of Priority:

■ Priority 1 ■ Priority 2 ■ Priority 3

□ BBMP □ Zone Boundary

□ Ward Boundary

Zone 1: South

Zone 2: Yelahanka

Zone 3: Mahadevpura

Zone 4: Dasarahalli

Zone 5: RR Nagar

Zone 6: East

Zone 7: West

Zone 8: Bommanahalli

¹Ward-wise % share of households not having access to the listed infrastructure or amenity.

²Ward-wise % share of population not having access to the listed infrastructure or amenity within the standard walkable distance or vehicular speeds.

Source: WRI India analysis using Census 2011, Built footprint from WSF 2019, google maps, and amenities from BBMP 2022; details in CCRA-VA report



CHAPTER 5 GREENHOUSE GAS EMISSIONS

Baseline Inventory for Bengaluru

The GHG inventory for Bengaluru includes an analysis of all the major sectors/sources that emit GHGs into the atmosphere (as per the GPC reporting framework-BASIC level). The baseline assessment also includes the major sectors/land uses that absorb or sequester GHGs from the atmosphere. This inventory will allow Bengaluru to build evidence-based mitigation strategies and policies, and to measure progress on the actions taken.

Critical Sources

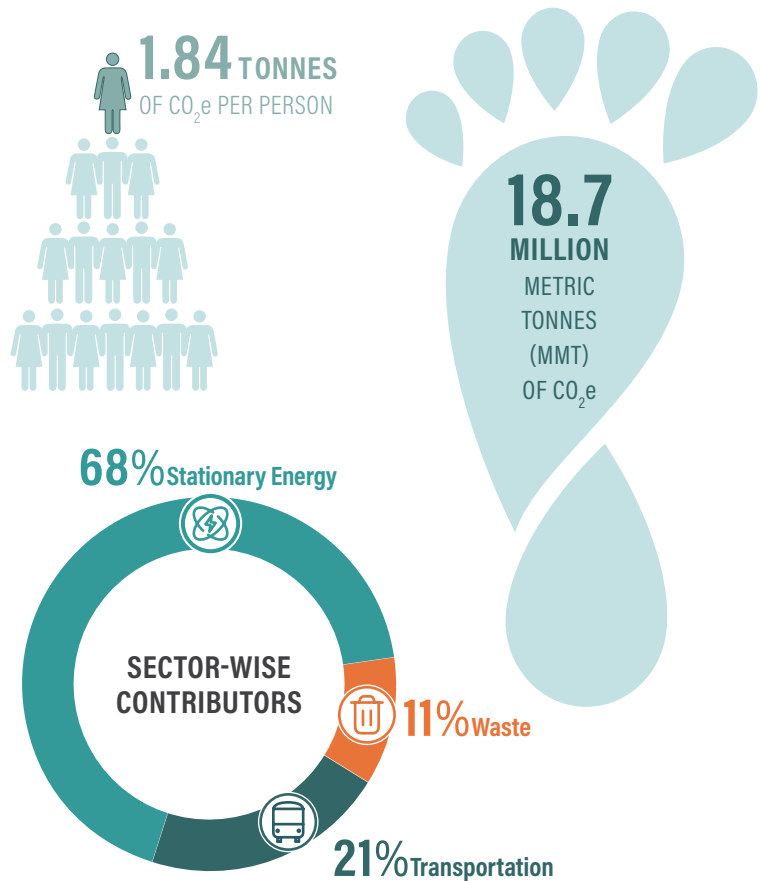
The total GHG emissions of Bengaluru in 2019 were estimated at 18.73 million metric tonnes of CO₂e. A major share of the emissions is from energy use in residential buildings (27%), followed by emissions from commercial buildings (26%) and on-road transport (20%). Electricity consumption contributes significantly to total emissions (59%), due to a considerable share of fossil fuel-derived electricity in the city's energy mix.

Carbon Sinks

Between 2001 and 2022, Bengaluru witnessed annual tree canopy density loss of about 720 ha/year, while it gained/maintained an annual tree canopy density of 924 ha/year of standing and newly planted trees.

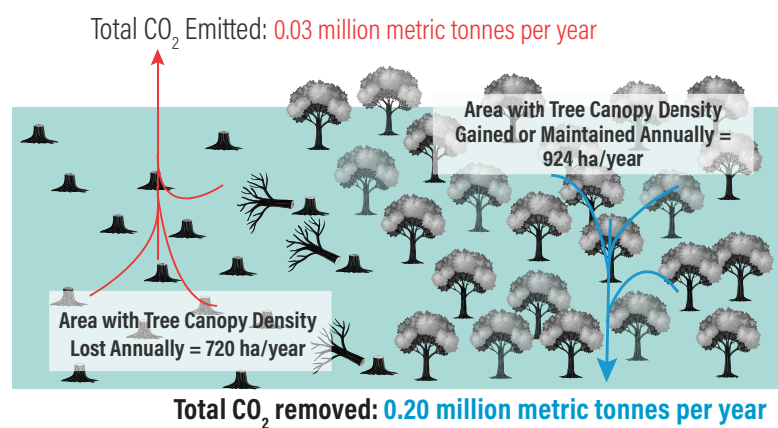
The carbon sequestration potential of standing and newly planted tree canopy cover corresponds to ~0.20 million metric tonnes of CO₂/year.

Figure 18 | GHG Baseline 2019 for Bengaluru (BBMP Area)



Source: WRI India analysis for BBMP jurisdiction based on GHG-GPC framework (BASIC Level)

Figure 19 | Inventory of Carbon Sequestration by Trees outside Forests in Bengaluru (2001 - 2022)



Source: WRI India analysis using I-Tree Canopy, 2022; Google Earth Engine
*Calculations are based on the extent of canopy cover for Trees outside Forests

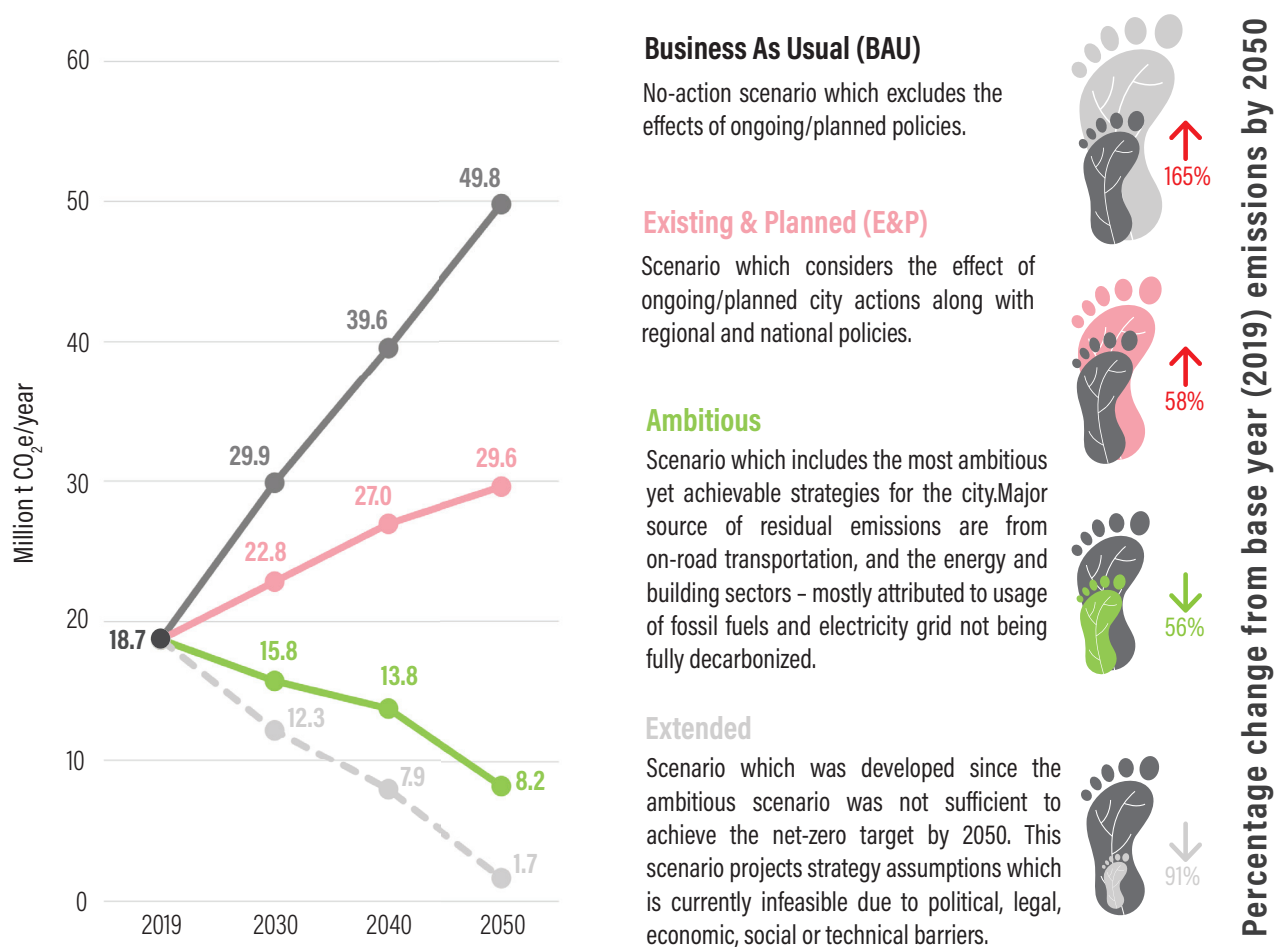
CHAPTER 6

FUTURE EMISSION PATHWAYS

Bengaluru has embarked on a mission to adopt a strategic roadmap to mitigate GHG emissions within the framework of the relevant policies and commitments of the Govt of India. To develop a credible pathway towards achieving this goal and to set interim targets, four future emission scenarios were developed (refer to Fig-20).

The city will work towards mitigating GHG emissions informed by the ambitious scenario and aligning with the policies and commitments of the Govt of India to arrest climate change.

Figure 20 | Long-term GHG emission mitigation potential for Bengaluru under different scenarios



Source: WRI India analysis using the Pathways Tool developed by C40 Cities

Note: The Pathways scenarios include the three sectors covered under the BASIC scope of the GPC, i.e., Stationary Energy, Transport and Waste. Emissions from Industrial Processes and Product Use (IPPU), and Agriculture, Forestry and Other Land Use (AFOLU) are excluded under this scope.

Some major strategies considered for achieving emission reduction targets under the ambitious and extended scenarios include:

- **Energy and Buildings:** Decarbonization of the electricity grid, improvement in industrial energy efficiency, transition to electric cooking and improved energy efficiency in both residential and commercial buildings.
- **Transportation:** Vehicular fuel shift towards cleaner fuels, greater modal share of public transport and land-use transport integration.
- **Waste:** Diversion of waste from landfills by better segregation at source, scientific landfills with gas capture facility, increase resource recovery and circular economy.

CHAPTER 7

SECTORAL PRIORITIES

The BCAP aims to integrate climate objectives in planned and future deliverables of agencies working in and for Bengaluru. The climate actions proposed in the BCAP have been aligned to seven major sectors (refer to Fig-21). It is imperative that other critical sectors, such as health, education, economy, and so on, which have direct or indirect links with those seven sectors, work in tandem.

While the mitigation of GHG emissions and reduction of risks from climate-induced hazards are the two main

objectives of BCAP actions, there are several other co-benefits that impact the people, economy and nature of the city (Table-2).

The development of climate actions is a logical and iterative process informed by the evidence generated by BCAP (through means such as GHG inventory, pathways analysis, Climate Change Risk and Vulnerability Assessment), assessment of barriers in the city and sectoral ecosystem and development of a complete array of actions to address those barriers (refer to Fig-22).

Figure 21 | Sectors identified for BCAP action orientation



Source: As identified by BBMP with the technical support of WRI India

Co-benefits of Climate Action

Apart from the primary objective of GHG mitigation and resilience, the action tracks in each sector will have one or more of the following co-benefits.

Table 2 | Co-benefits of climate action



Economic - These benefits include increased income generation, creation of jobs, savings in public expenditure, reduction in economic loss, cost savings associated with clean energy adoption, and so on.



Social inclusion and equity - These benefits include the reduction of vulnerability to climate-related risks, enhancing resilience, access to basic services and amenities, and participation in decision-making by marginalised populations such as the urban poor, migrants, women, informal workers, persons with disabilities, unemployed youth, sexual minorities, the elderly, and ethnic and racial minorities. Their participation helps foster community cohesion, and ultimately to improve overall well-being.

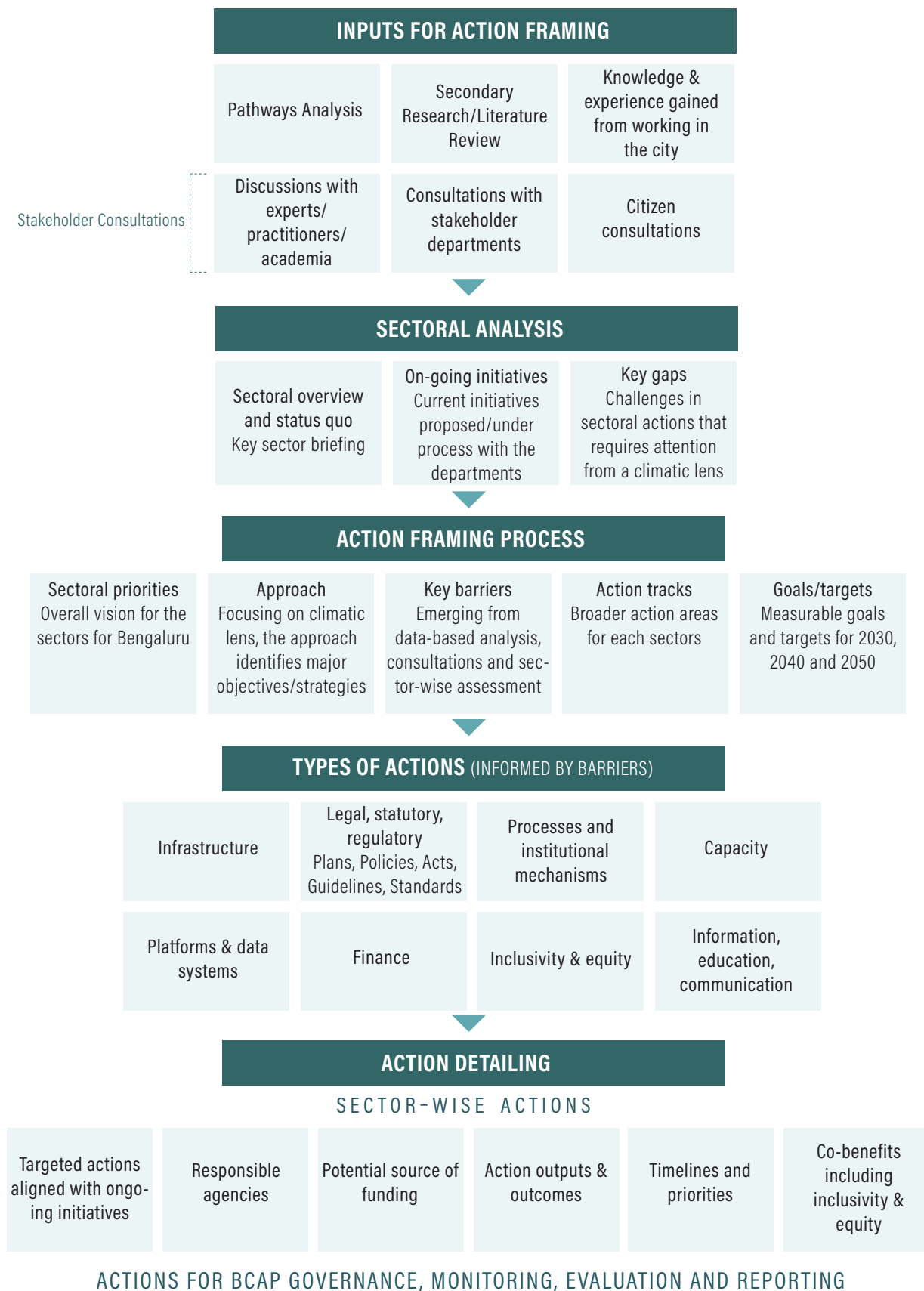


Public health - These benefits directly and positively impact people's health, such as reduced exposure to air pollution, lower incidence of respiratory problems due to air pollution, reduction in heat-related illnesses, reduction in loss of life and injury due to climate hazards and improved overall health and well-being due to better access to quality services, amenities and resources.



Enhanced liveability - These benefits include improvement in the overall quality of life for communities and individuals in the city, through better access to opportunities and services, and better neighbourhoods that positively influence physical, mental and economic well-being.

Figure 22 | Framing of actions for BCAP







































Source: As identified by BBMP with the technical support of WRI India



Energy and Buildings

Adopt a multipronged approach to a low-carbon future by decarbonising Bengaluru's grid electricity, promoting energy efficiency, green and low-carbon buildings, and clean cooking fuels










































Action Tracks	How will this action track be achieved?			Co-benefits
	Number of actions to be accomplished			
Goals	1	6	13	
E&B-1 Achieve higher penetration of energy-efficient appliances and clean fuel transition in all major sub-sectors (residential, commercial, institutional, & industrial). 40% of new appliance technology will be of high-range energy efficiency by 2030. 	1	6	2	   
E&B-2 Promote green buildings and low-carbon buildings with passive and active design strategies. By 2030, 42% of new residential buildings and 48% of new commercial buildings will adopt insulated walls and roofs, improved window technology, and improved building services design. 	2	8	3	   
E&B-3 Increase the mix of non-fossil fuel sources in the city's grid electricity generation, 68% by 2030 and 89% by 2050. 	2	6	1	   
E&B-4 Implement effective communication methods for nudging behavioral changes by adopting behavioral science principles through IEC programs. 	3	2		   
E&B-5 Develop a roadmap for affordable clean cooking fuel transition. 100% transition from solid fuel to clean cooking fuel by 2030. 	3	1	1	   
BCAP agenda that this action track primarily helps in achieving	Actions to be accomplished by the year			Direct Co-benefits
 Mitigation	 2027	 2042	 Economic benefits	 Social inclusion
 Adaptation & Resilience	 2032	 2050	 Improved public health	 Enhanced livability
	 2037			

Note: For details of actions for each agency refer to section 5.3 of Bengaluru Climate Action and Resilience Plan Full Report, 2023



Transportation























Promote low-carbon mobility solutions, with a strong focus on Public Transport (PT), Non Motorised Transport (NMT) infrastructure and cleaner fuels for reducing GHG emissions, improving air quality and enhancing Bengaluru's livability.

Action Tracks	How will this action track be achieved?			Co-benefits
	Number of actions to be accomplished			
Goals	1	6	12	
<p>T-1 Reducing travel distances and minimizing travel needs by adopting suitable urban planning measures, improving transport planning processes and developing a coherent policy ecosystem.</p> <p>92% of the new households in the city (from 2019) should be in the Transit Oriented Development Areas by 2050.</p> 	3	2	3	   
<p>T-2 Improving public transport ridership through multimodal integration and demand management away from private vehicles.</p> <p>The combined share of public transport (PT) and non-motorised transport (NMT) in total no. of trips to be 75% by 2030, 80% by 2040, 85% by 2050.</p> 	9	2		   
<p>T-3 Improving NMT access and infrastructure for a healthier and safer city.</p> <p>The combined share of public transport (PT) and non-motorised transport (NMT) in total no. of trips to be 75% by 2030, 80% by 2040, 85% by 2050.</p> 	7			   
<p>T-4 Transitioning towards cleaner & greener vehicles; and improving vehicle efficiencies through increased access to finance, policy enablers, incentives and promoting R&D.</p> <p>90% of cars and motorcycles, 75% of buses is to be powered by cleaner fuels by 2050.</p> 	8	3		   
<p>T-5 Transitioning towards cleaner & greener freight through policies, incentives and fleet management.</p> <p>47% of total freight vehicles is to be powered by cleaner fuels by 2050.</p> 	4	1		   
<p>T-6 Ensuring a resilient urban transport system to avoid service disruptions and damage of transport infrastructure during extreme weather events which impacts people, nature and economy of the city.</p> 	7			   
<p>BCAP agenda that this action track primarily helps in achieving</p>  Mitigation  Adaptation & Resilience	<p>Actions to be accomplished by the year</p>  2027  2032  2037  2042  2050			<p>Direct Co-benefits</p>  Economic benefits  Improved public health  Social inclusion  Enhanced livability

Note: For details of actions for each agency refer to section 5.3 of Bengaluru Climate Action and Resilience Plan Full Report, 2023

Solid Waste

Support and enhance circular economy, improved technology solutions and scientific waste management practices to achieve net zero greenhouse gas emissions from solid waste sector

Action Tracks	How will this action track be achieved?				Co-benefits
	Number of actions to be accomplished				
Goals	1	5	10	15	
SWM-1 Divert waste from landfill by better segregation of waste at source. To achieve 100% segregation of waste by 2025 and achieve over 90% of diversion of waste from landfills by 2050 (60% by 2030 & 75% by 2040) 					
SWM-2 Increase resource recovery and circular economy by promoting decentralized waste management systems. Recycling of paper & plastic waste to be >60% by 2030, >75% by 2040 & >90% by 2050. 					
SWM-3 Implement scientific landfills with gas capture system and suitably repurpose the closed landfills/dump sites. Achieve about 25% gas capture from scientific landfill by 2030, 50% by 2040 & 75% by 2050. 					
SWM-4 Create inclusive and hazard resilient SWM infrastructure and services. 					
BCAP agenda that this action track primarily helps in achieving	Actions to be accomplished by the year				Direct Co-benefits
 Mitigation	 2027	 2042	 Economic benefits  Social inclusion		
 Adaptation & Resilience	 2032	 2050	 Improved public health  Enhanced livability		

Note: For details of actions for each agency refer to section 5.3 of Bengaluru Climate Action and Resilience Plan Full Report, 2023

Air Quality

Maximize air quality improvement co-benefit opportunities from BCAP by enabling a shift to clean energy, improved technology, appropriate urban planning and greening solutions, and improved monitoring systems.




























Action Tracks	How will this action track be achieved?			Co-benefits
	Number of actions to be accomplished			
Goals	1	5	10	
<p>AQ-1 Prevent air pollution at source through comprehensive strategies across sectors informed by evidence. To achieve 40% reduction in PM10 concentration and 30% reduction in PM2.5 concentration by 2026 from 2017-18 levels as per revised targets prescribed by NCAP.</p>	4	4	1	
<p>AQ-2 Reduce/maintain ambient air pollution levels to prescribed standards and minimize air pollution impacts through suitable local planning, urban design, and greening efforts. To achieve 40% reduction in PM10 concentration and 30% reduction in PM2.5 concentration by 2026 from 2017-18 levels as per revised targets prescribed by NCAP.</p>	2	2	2	
<p>AQ-3 Ensure WHO Indoor air quality standards and guidelines implementation in all public buildings by 2030 and all other buildings by 2040. 30% of commercial & institutional buildings complying WHO Indoor air quality standards and guidelines by 2030.</p>	2	3		
<p>AQ-4 Developing a city-level comprehensive Health Action Plan for tackling health risks posed by short-term and long-term exposures to air pollution. Preparation of a roadmap for a comprehensive health action plan tackling risks due to air pollution for 2025-2035.</p>	5			
<p>AQ-5 Create/improve infrastructure and capacities to develop a robust evidence-based and results-oriented AQ management paradigm through monitoring, evaluation, feedback loop, and knowledge creation and dissemination to encourage behavioral shifts. To procure 13 new CAAQMS and transition the existing manual station to CAAQMS systems by 2035.</p>	5	4	1	

BCAP agenda that this action track primarily helps in achieving	Actions to be accomplished by the year		Direct Co-benefits	
Mitigation	2027	2042	Economic benefits	Social inclusion
Adaptation & Resilience	2032	2050	Improved public health	Enhanced livability
	2037			

Note: For details of actions for each agency refer to section 5.3 of Bengaluru Climate Action and Resilience Plan Full Report, 2023

Water, Wastewater and Stormwater

Enhance Bengaluru's resilience to climate change by adopting an Integrated Urban Water Management Approach including freshwater, wastewater and stormwater systems.

Action Tracks	How will this action track be achieved?						Co-benefits		
	Number of actions to be accomplished								
Goals	1	5	10	15	20	25			
W-WW-SW-1 Enhance access to safe and reliable water and sanitation services for all. 100% households to have access to water and sanitation infrastructure and services which is a combination of networked and decentralised systems. 		5					  		
W-WW-SW-2 Ensure water security by conserving water resources, recycling and safe reuse of wastewater, and diversifying the city's sources of water. By 2050, aim to reduce non-revenue water to 15%. Achieve reuse of treated wastewater to a minimum of 50% by 2030 and 90% by 2050. 		10	10	1	3		  		
W-WW-SW-3 Restore and enhance sponge spaces to increase groundwater recharge and decrease storm water runoff through green infrastructure technologies. 40% of city's surface area to become permeable by 2040 by reclaiming ecologically sensitive spaces and adopting Nature Based Solutions. Convert 75% of the city's footpaths to permeable surface material by 2050. 		5					  		
W-WW-SW-4 Adopt improved technologies and nature-based solutions for efficient and equitable wastewater treatment that are aligned to the city's mitigation goals. Achieve 95% wastewater treatment with a combination of centralised and decentralised system by 2050. Of this about 60% should adopt low carbon wastewater treatment technologies by 2050. 		6	4	1			  		
BCAP agenda that this action track primarily helps in achieving	Actions to be accomplished by the year						Direct Co-benefits		
 Mitigation	 2027	 2042					 Economic benefits	 Social inclusion	
 Adaptation & Resilience	 2032	 2050	 2037					 Improved public health	 Enhanced livability

Note: For details of actions for each agency refer to section 5.3 of Bengaluru Climate Action and Resilience Plan Full Report, 2023

Urban Planning, Greening and Biodiversity

Improve Bengaluru's climate resilience, livability and GHG mitigation potential by adopting climate-aware urban planning, greening and biodiversity management measures.

Action Tracks Goals	How will this action track be achieved? Number of actions to be accomplished			Co-benefits	
	1	6	12		
UPGBD-1 Promote compact development through mixed use, walkable neighborhoods. Prepare and adopt the RMP 2041, and set up the Master Plan Coordination Committee, by 2025.	2	1			
UPGBD-2 Develop climate-resilient and nature integrated plans for the city and city-region through participatory planning practices. All spatial plans and DCRs to adopt climate action as a lens by 2030.	5	3			
UPGBD-3 Adopt Nature-Based Solutions (NBS) as an urban planning and design tool to improve resilience and livability. Conserve and restore all blue-green networks in the city. All urban infrastructure schemes and projects should adhere to disaster resilience standards. Increase the city's tree cover (canopy) from the baseline by 10% by 2030 and 20% by 2040. Increase the city's green (vegetation) cover and permeable surface to 40% of the city's area by 2040, to tackle flood and heat-related disaster risk reduction. Convert 75% of the city's footpaths to permeable surface material by 2050.	9	1	2		
UPGBD-4 Conserve, restore and manage the city's biodiversity. Operationalise the (recently re-constituted) BMC by 2023 and prepare the People's Biodiversity Register by 2025.	3				
UPGBD-5 Improve access to essential services and infrastructure, including safe and affordable housing for all. By 2050, provide safe and affordable housing for 100% urban poor and vulnerable groups in locations having access to public transport stops/stations within a 5-minute walk. By 2050, increase the city's publicly accessible per capita open space from the existing 2.2 sqm. to 6 sqm.	4	3			
BCAP agenda that this action track primarily helps in achieving	Actions to be accomplished by the year			Direct Co-benefits	
Mitigation	2027	2042		Economic benefits	Social inclusion
Adaptation & Resilience	2032	2050	2037	Improved public health	Enhanced livability

Note: For details of actions for each agency refer to section 5.3 of Bengaluru Climate Action and Resilience Plan Full Report, 2023



Disaster Management

Build an informed and proactive city supported by data-led and citizen-centric planning which is well prepared to efficiently reduce vulnerabilities and risks from extreme climate and environmental events with zero loss of life and minimal loss to its natural resources and local economy.

Action Tracks









Goals

How will this action track be achieved?

Number of actions to be accomplished

Co-benefits

1 6 12

<p>DM-1 Create a comprehensive spatio-temporal database pertaining to climate hazards, impacts, vulnerabilities. <i>A comprehensive and regularly updated data repository for the city.</i></p> 	<p>6</p>	<p>6</p>	
<p>DM-2 Create a robust policy framework for Disaster Management including a policies for addressing loss and damage from climate and environmental hazards. <i>A comprehensive Disaster Management Plan.</i></p> 	<p>9</p>	<p>1</p>	
<p>DM-3 Empower citizens, civil society and local platforms to adopt a decentralised and inclusive approach towards DRR. <i>Empowered ward committees for better localized preparedness, response and recovery of disasters.</i></p> 	<p>4</p>		
<p>DM-4 Enhance ecosystem capacity to reduce disaster risk through faster and better response. <i>Reduction in loss of life, livelihoods, and assets due to climate and environmental hazards.</i></p> 	<p>3</p>		

BCAP agenda that this action track primarily helps in achieving



Mitigation

Actions to be accomplished by the year



2027



2042



2032



2050



2037

Direct Co-benefits



Economic benefits



Social inclusion



Improved public health



Enhanced livability

Note: For details of actions for each agency refer to section 5.3 of Bengaluru Climate Action and Resilience Plan Full Report, 2023



CHAPTER 8

BCAP GOVERNANCE

Tenets of BCAP Governance for Inclusive Outcomes

Effective implementation of the BCAP rests on the following pillars, leading to a fair and just transition to towards net zero emissions and enhanced resilience of all citizens against the impacts of climate change.



Coherence and Coordination

- Constitute a high-level committee on climate action for Bengaluru
- Create and operationalise a climate action cell
- Mandate and start climate budget reporting
- Include climate change as a key aspect in all departmental mandates
- Designate/appoint a nodal officer in each department/agency to ensure the inclusion of the climate change agenda in policies/plans/ programmes/projects



Ownership and Agency

- Prepare local-level plans with climate action as a component
- Include climate action as an agenda in Ward Committee mandates
- Create climate working groups at the zone/ward level
- Create a collaborative and shared platform for spatial data/analytics
- Create a forum for locally led climate action in Bengaluru



Capacity

- Assess climate action planning and implementation capacity in stakeholder departments identified in the BCAP
- Design and conduct programmes on sensitisation, training, and capacity-building for climate action
- Knowledge dissemination platform for the BCAP
- Create a pool of partner agencies
- Create a project preparation facility
- Allocate budgets for climate action gap funding for Bengaluru



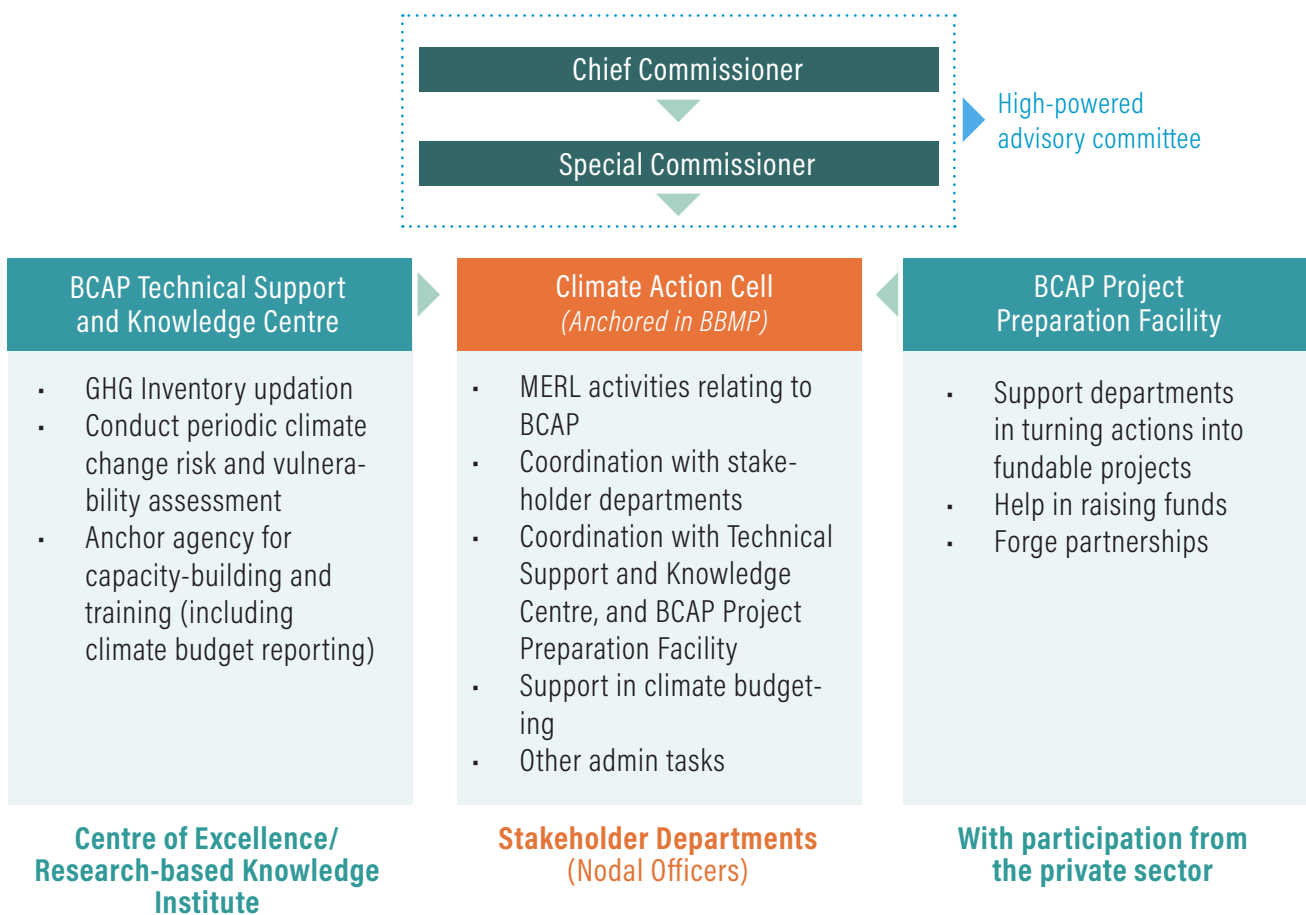
Monitoring, Evaluation and Reporting

- An integrated digital platform for monitoring, evaluation, reporting, and learning on the BCAP will be created and operationalised, to facilitate collaboration and coordination with the utmost efficiency and transparency.

Climate Action Cell (CAC)

Setting up a Bengaluru Climate Action Cell (CAC) is critical, considering the multi-sectoral and multi-stakeholder nature of the BCAP. The CAC will be a dedicated and well-capacitated institutional apparatus, which will anchor, aid and monitor the implementation of the BCAP. Besides the CAC, two other important facilitation centres will be created/identified for effective implementation of the BCAP: a technical support and knowledge centre and a project preparation facility.

Figure 23 | BCAP governance structure



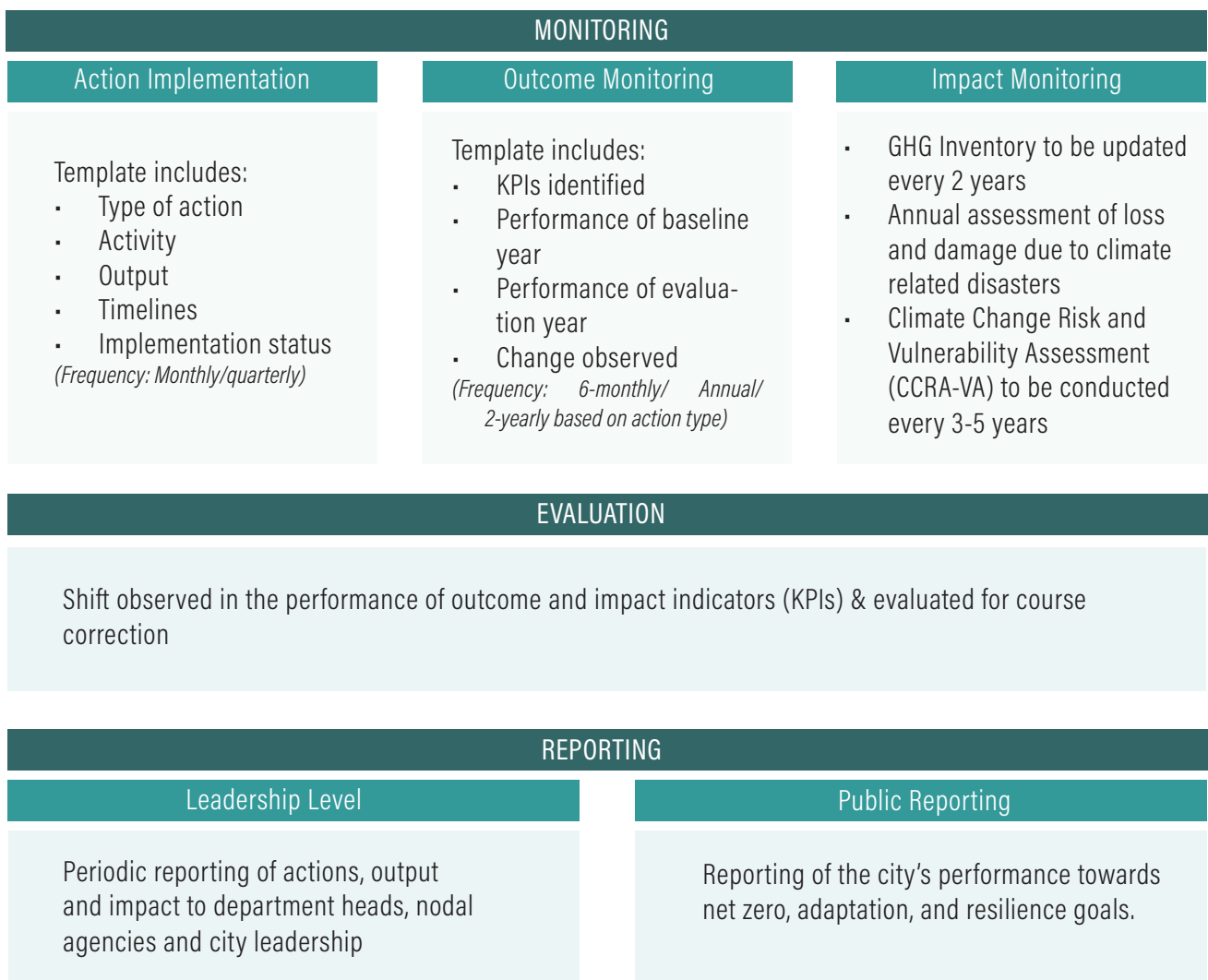
Source: As identified by BBMP with the technical support of WRI India

CHAPTER 9

MONITORING, EVALUATION AND REPORTING OF BCAP

Monitoring, Evaluation, Reporting, Learning (MER) structures would include indicators for measurement, reporting systems, communication protocols, and infrastructure required for effective implementation and tracking of progress on BCAP goals and targets. For the BCAP, the entirety of MER operational structures and tools will be designed based on three primary levels of MERL operations: Action, Outcome and Impact.

Figure 24 | Components of the MER Framework



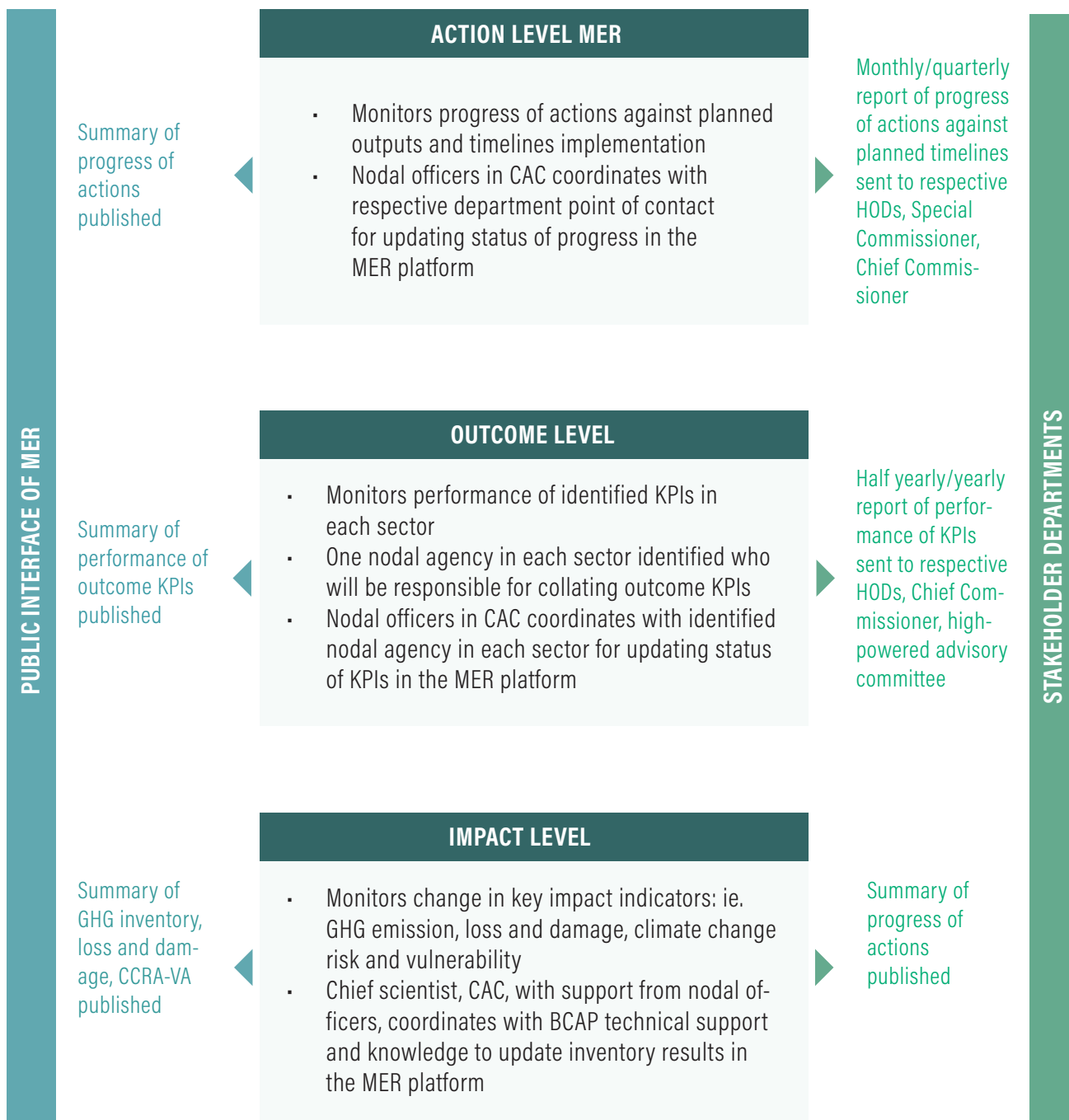
Source: As identified by BBMP with the technical support of WRI India

BCAP goals and targets will be evaluated every three years based on insights from monitoring exercises and revised if necessary. The entire BCAP will be revisited every five years based on updated evidence and the progress made on goals and targets.

BCAP MER Operational Framework

The figure below provides a schematic illustration of the BCAP MER operational framework.

Figure 25 | MER Operational Framework



Source: As identified by BBMP with the technical support of WRI India



WAY FORWARD

The Bengaluru Climate Action and Resilience Plan is not an end in itself, but a step towards mainstreaming climate action in the political, economic and civic discourse that shapes the city's future. A strong political commitment to the governance and financing of the BCAP in its early years will largely determine its success in the long term. The adoption of the BCAP by diverse stakeholders will require institutional alignment, coherence, and capacity across the decision-making value chain. Preparation of the BCAP saw a three-pronged consultative exercise involving a diverse range of stakeholders, at every stage of the process. Supported by an evidence-based approach, the BCAP is not restricted to mere notional suggestions about what needs to happen in the city but adopts a more critical data/research lens. The BCAP lays out an actionable roadmap that city agencies and ward committees can use to carve out localised interventions.

The seven sectors that have been identified to orient actions reflect the existing institutional set-up of the city, as well as the strong interdependencies certain sectors have on others. While such bucketing is useful for attributing action implementation responsibilities to one or more agencies, it is not sacrosanct and may need to be reoriented in line with future governance systems of the city as they evolve.

The identified actions have been framed carefully to make them implementable. At the same time, some actions will require further detailing to make them fundable projects. This is an important step where the suggested project preparation facility would play an important role and help align those projects to available sources of finance.

Lastly, an informed discourse on city-level climate action is extremely critical for consensus-building among diverse actors who influence decisions and perceptions but who are not essentially aligned. It forms the foundation for a continuous process of dialogue and collective consensus-building that aims to make climate action a civic agenda by involving the bottom tier of government and other non-state local actors. Enabling access to resources and information on the BCAP, and to platforms for participation, will help aid the process, bring about transparency and accountability, and instil a greater sense of ownership of climate actions among the citizens of Bengaluru.



GLOSSARY

Adaptation: As per IPCC, adaptation is a process of adjustment to actual or expected climate and its effects. In human systems, adaptation seeks to moderate or avoid harm or exploit beneficial opportunities. In some natural systems, human intervention may facilitate adjustment to the expected climate and its effects.

Adaptative capacity: The ability of an individual or a system or the local governing body to adapt themselves to the needs of the region and the people during hazard occurrence and to respond in a timely efficient manner, thereby reducing loss and damage.

Carbon dioxide equivalent (CO₂e): The IPCC defines CO₂e as “the amount of CO₂ that would have the same global warming potential as a given amount of another GHG, taking into account the difference in their radiative properties and atmospheric lifetimes”

Carbon sink: Any process, activity or mechanism that removes a greenhouse gas, an aerosol, or a precursor of a GHG or aerosol from the atmosphere.

Climate change: The IPCC defines climate change as a long-term change in the average state of the climate, or in its variability, that persists for decades or longer. This includes changes in temperature, precipitation, sea level, and other climate variables, resulting from natural and human causes, that have significant impacts on natural and human systems.

Climate change risk: The IPCC defines climate change risk as the potential for adverse effects, such as damage or harm, resulting from climate change impacts and their interactions with vulnerabilities and exposure of human and natural systems. Climate change risk is assessed by considering the likelihood, magnitude, and timing of impacts, and can be mitigated through adaptation and mitigation actions.

Exposure: The presence of people in a region that could potentially host hazards. It also refers to the adaptive capacity of an individual in the occurrence of the hazard.

Greenhouse Gases: The IPCC defines greenhouse gases (GHGs) as “gases that absorb and emit radiation within the thermal infrared range, leading to a warming effect on the climate system.” The main greenhouse gases of concern in the context of climate change are carbon dioxide (CO₂), methane (CH₄), nitrous oxide (N₂O), and fluorinated gases (such as hydrofluorocarbons and sulphur hexafluoride). These gases are emitted through various human activities, including the burning of fossil fuels, deforestation, and agriculture.

GHG emissions inventory: An estimate of emissions from the sources and sinks within a defined spatial and temporal dimension

Global warming: Global warming is the long-term heating of Earth’s surface observed since the pre-industrial period (between 1850 and 1900) due to human activities, primarily fossil fuel burning, which increases heat-trapping greenhouse gas levels in Earth’s atmosphere.

GPC BASIC level: The GPC BASIC level is a simplified version of the Greenhouse Gas Protocol Corporate Accounting and Reporting Standard (GPC), designed for small and medium-sized enterprises (SMEs) and organisations with limited capacity for greenhouse gas accounting. The GPC BASIC level provides a standardised framework for calculating and reporting greenhouse gas emissions from a limited set of emission sources, such as energy use, business travel, and waste disposal.

Hazard: Hazard refers to the probability of occurrence of extreme weather events either due to natural causes or due to human interventions, resulting in loss. The loss could be in terms of life, injury, infrastructure damage, natural resources, or livelihood.

Mitigation: According to the Intergovernmental Panel on Climate Change (IPCC), Climate Change Mitigation is a human intervention to reduce the sources (of GHG emissions) or enhance the sinks of greenhouse gases (GHGs).

Net zero: Net zero means achieving a balance between the amount of GHG emissions produced and the amount removed from the atmosphere, resulting in no further increase in the concentration of these gases in the atmosphere. This balance can be achieved through a combination of reducing emissions and increasing carbon removal efforts, such as afforestation, reforestation, and carbon capture and storage technologies.

Representative Concentration Pathways (RCP)

Scenarios: RCP makes predictions for varied scenarios of how concentrations of greenhouse gases in the atmosphere will change in the future as a result of human activities. RCPs try to capture the consequences of changes in greenhouse gas concentration on the earth

systems, simulate the response of climate systems, and provide a wide range of models. Scenarios include a stringent mitigation scenario (RCP2.6), two intermediate scenarios (RCP4.5 and RCP6.0), and one scenario with very high GHG emissions (RCP8.5).

Resilience: The ability of a system, its people, and its economy to anticipate, absorb and accommodate, or recover from a hazardous event in a timely and efficient manner.

Vulnerability: The tendency of a region and/or an individual to be exposed to climate hazards and their impact. It would also encompass the extent of exposure of an individual to a particular hazard based on the extent of exposure.

REFERENCES

1. BBMP, and WRI India. 2015. "BBMP Restructuring - Expert Committee." 2015. <http://www.bbmprestructuring.org/>.
2. BDA. 2015. "BDA Revised Master Plan." 2015.
3. BWSSB. 2017. "BWSSB Vision Document." <https://bwssb.karnataka.gov.in/storage/pdf-files/documents/Vision%20Document%202050%20%20new.pdf>.
4. C40. 2018a. "C40 Climate Action Planning Resource Centre." 2018. <https://resourcecentre.c40.org/resources/inclusive-climate-action>.
5. C40. 2018b. "Climate Change Risk Assessment Guidance and Screening Template." 2018. https://www.c40knowledgehub.org/s/article/Climate-Change-Risk-Assessment-Guidance?language=en_US
6. CMP-Bengaluru. 2020. "Comprehensive Mobility Plan." <https://data.opencity.in/dataset/ddc35621-d3c2-49d7-a14e-06425f3cb336/resource/58f2bd6c-2b93-4300-8a14-2929430dcc34/download/dult-comprehensive-mobility-plan-2020.pdf>.
7. Department, Planning. 2021. "Economic Survey 2021-22." 2021. <https://planning.karnataka.gov.in/info-4/Reports/Economic+Survey+2021-22/en>
8. "District Bengaluru Urban, Government of Karnataka | Silicon Valley of India | India." BUD. BUD. <https://bengaluruurban.nic.in/en/>.
9. "Fifth Assessment Report — IPCC." 2014. <https://www.ipcc.ch/assessment-report/ar5/>.
10. "Sixth Assessment Report — IPCC." 2023. <https://www.ipcc.ch/report/sixth-assessment-report-cycle/>
11. EMPRI. 2021. "Karnataka State Action Plan on Climate Change: Version 2 (Draft Report)" <https://empri.karnataka.gov.in/storage/pdf-files/CCC/KSAPCC%20.pdf>
12. ESG. 2021. "Make Bengaluru Climate Friendly: Webinar Report" September. <https://esgindia.org/new/wp-content/uploads/2021/09/BangaloreClimateActionReportEnglish.pdf>
13. Goswami, Sahana, Samrat Basak, Aakash Malik, and Raj Bhagat Palanichamy. 2022. "Urban Blue-Green Conundrum: A 10-City Study on the Impacts of Urbanization on Natural Infrastructure in India," December. <https://www.wri.org/research/urban-blue-green-conundrum-10-city-study-impacts-urbanization-natural-infrastructure-india>.
14. GPC GHG. 2014. "Global Protocol for Community-Scale Greenhouse Gas Emission Inventories (GPC)" 2014. <https://ghgprotocol.org/ghg-protocol-cities>
15. IEA. 2020. "Energy Technology Perspectives 2020". <https://www.iea.org/reports/energy-technology-perspectives-2020>
16. IPCC. 2006. "Guidelines for National Greenhouse Gas Inventories Volume 5: Waste" 2006. <https://www.ipcc-nggip.iges.or.jp/public/2006gl/vol5.html>.
17. i-Tree. tool. "I-Tree Canopy," tool. <https://canopy.itreetools.org/>.

18. KSNDMC. 2022. "Karnataka State Thunderstorm And Lightning Action Plan - 2022." 2022. <https://ksndmc.org/kn/ViewPdf?pdfdoc=LIGHTNING-ACTION%20PLAN-2022>
19. Office of the Registrar General & Census commissioner, India. Ministry of Home Affairs, Government of India. Census 2011. <https://censusindia.gov.in/census.website/data/census-tables>
20. MoEFCC. 2019. "National Clean Air Programme (NCAP)"
21. https://moef.gov.in/wp-content/uploads/2019/05/NCAP_Report.pdf
22. MSME. 2016. "District Industrial Profile, MSME." <https://msmedibangalore.gov.in/files/Bengaluru%20Urban.pdf>.
23. NIUA. 2021. "Cities Readiness Report." <https://niua.in/c-cube/c-cube-documents>
24. Ramachandra, T V, Asulabha K. S., Sincy Varghese, Vinay Shivamurthy, Dr. Bharath Aithal, Sudarshan Bhat, and Durga Mahapatra. 2015. "Pathetic status of wetlands in Bangalore: epitome of inefficient and uncoordinated governance". <https://doi.org/10.13140/RG.2.1.1092.7846>
25. UN. 2015. "The Paris Agreement | United Nations." 2015. <https://www.un.org/en/climatechange/paris-agreement>.
26. UNEP. 2017. "Cities and Climate Change." UNEP - UN Environment Programme. September 26, 2017. <https://www.unep.org/explore-topics/resource-efficiency/what-we-do/cities/cities-and-climate-change>
27. UNFCCC. 2022a. "India Updated First Nationally Determined Contribution | UNFCCC." 2022. <https://unfccc.int/documents/611411>

(The exhaustive list of references is available in the BCAP Full Report)

This is a short summary of the upcoming '*Bengaluru Climate Action and Resilience Plan (BCAP), 2023*'. This must not be construed as the full report. The BCAP full report will be made available online towards the end of 2023. In addition, a supporting publication – *Climate Change Risk and Vulnerability Assessment (CCRA-VA)* for Bengaluru – will also be released shortly.

To know more please contact:

Basavaraj Kabade - basavarajkabade@hotmail.com

Shrimoyee Bhattacharya - shrimoyee.bhattacharya@wri.org

Note: All maps in this report are intended as visualizations to communicate city-wide data analysis for information purposes only and are not to scale.

