



shaping the way cities move

Area Parking Plan for Bommanahalli Zone

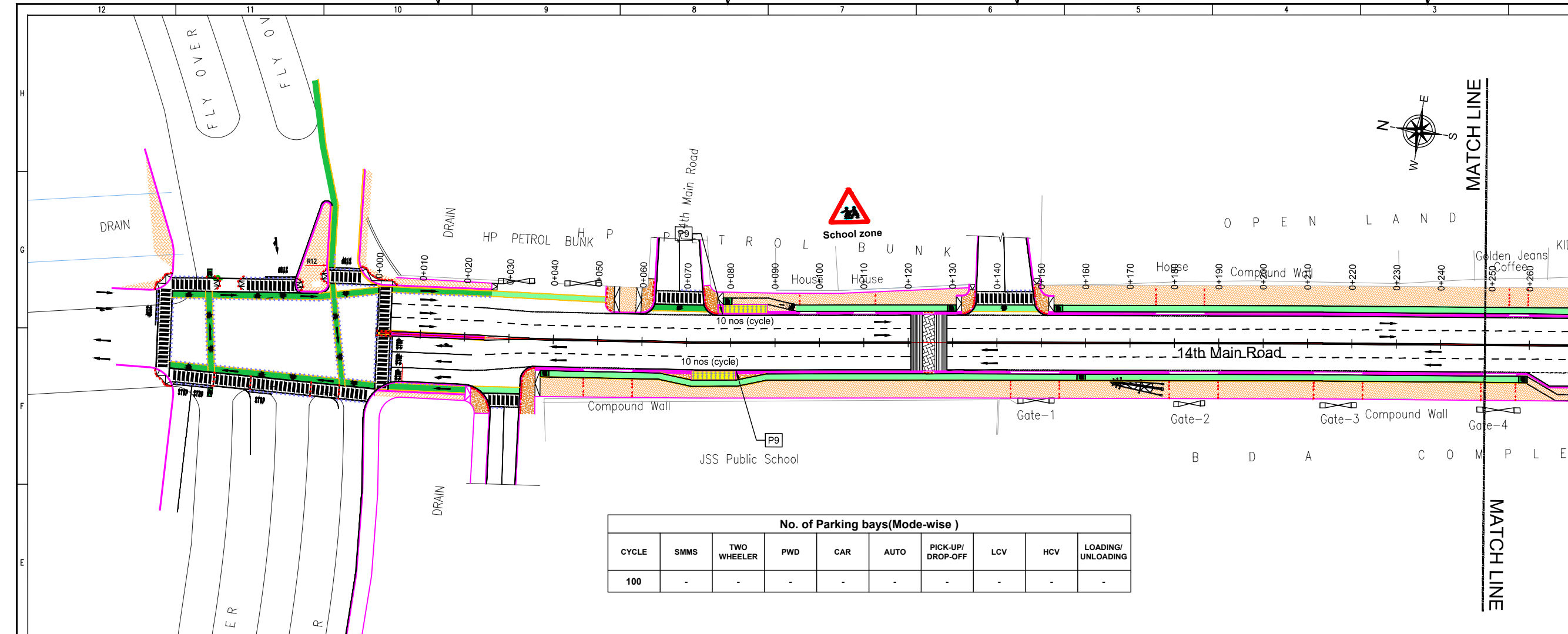
Volume 2

AUGUST 2022

Directorate of Urban Land Transport,

Urban Development Department,

Government of Karnataka



THIS DRAWING IS THE PROPERTY OF DULT AND SHALL NOT BE COPIED OR USED WITHOUT WRITTEN PERMISSION. PROVIDING QUALITY CONTROL AND QUALITY ASSURANCE, WHICH INCLUDES QUALITY OF MATERIALS USED AND WORKMANSHIP PROVIDED ALONG WITH SUPERVISION SHALL BE THE RESPONSIBILITY OF THE CONTRACTOR AND THE PROFESSIONALS INVOLVED FOR THE SUPERVISION OF CONSTRUCTION WORK BEFORE, DURING AND AFTER EXECUTION OF SUCH CONSTRUCTION WORK.

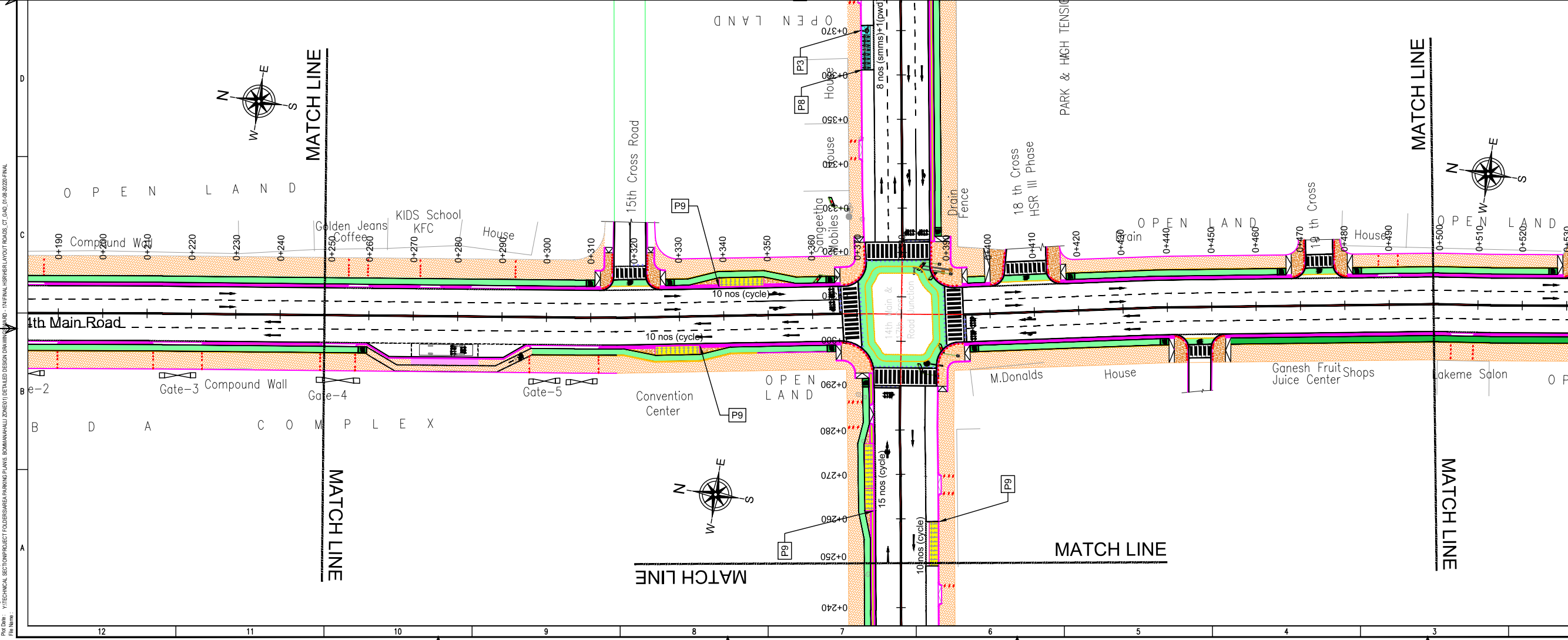
LEGEND:

- PROPOSED CENTER LINE
- EXISTING FOOTPATH
- LANE MARKING
- EXISTING SHOULDER
- ACCESS LANE MARKING
- EXISTING BUS STOP
- EDGE LANE MARKING
- EXISTING RAMP/ENTRANCE
- PROPOSED KERB LINE
- EXISTING TRANSFORMER
- PROPOSED FOOTPATH
- PROPOSED SIGN BOARD
- PROPOSED CYCLE HUB
- PROPOSED SMMS HUB
- PROPOSED TWO WHEELER PARKING
- PROPOSED PWD (PERSON WITH DISABILITIES) PARKING
- PROPOSED AUTO RICKSHAW PARKING
- PROPOSED CAR PARKING
- PROPOSED LIGHT COMMERCIAL VEHICLE (LCV) PARKING
- PROPOSED HEAVY COMMERCIAL VEHICLE (HCV) PARKING
- PROPOSED LOADING/UNLOADING ZONE
- PROPOSED PICK-UP/DROP-OFF ZONE

PURPOSE OF ISSUE:
PARKING ARRANGEMENT PLAN

NOTES:

- ALL DIMENSION ARE IN METRES UNLESS MENTIONED OTHERWISE.
- DIMENSION ARE NOT TO BE SCALED, ONLY WRITTEN DIMENSION SHALL BE FOLLOWED.
- THE GENERAL ARRANGEMENT PLAN HAS BEEN PREPARED USING FIELD MEASUREMENT DRAWINGS.
- ANY MINOR CHANGES TO THE DRAWING REQUIRED CAN BE DONE TO BEST SUIT AS PER SITE CONDITIONS DURING EXECUTION.
- THESE DRAWINGS TO BE USED ONLY FOR PROVISION OF AREA PARKING PLAN ASSOCIATED INFRASTRUCTURE.
- ANY OTHER MANDATORY, WARNING AND INFORMATORY SIGNAGE BOARDS WHICH ARE REQUIRED AS PART OF ROAD SAFETY SHALL BE EXECUTED.
- THE PARKING SIGNAGES SHOULD BE INSTALLED AS PER THE PARKING SIGNAGE MANUAL, SHARED BY DULT.
- THE LOCATION OF SIGNAGE CAN BE ADJUSTED TO BEST SUIT AS PER SITE CONDITIONS DURING EXECUTION.



REVISION DETAILS

NO.	DATE	REV. NO.

SUBMITTED TO:
BRUHAT BENGALURU MAHANAGARA PALIKE

PROJECT TITLE:
AREA PARKING PLAN BOMMANAHALLI ZONE - WARD NO. 174 14th MAIN ROAD

DRAWING TITLE:
PARKING ALLOCATION PLAN Ch. 0+000 to Ch. 0+500

SCALE: 1:500 IN A1 SIZE

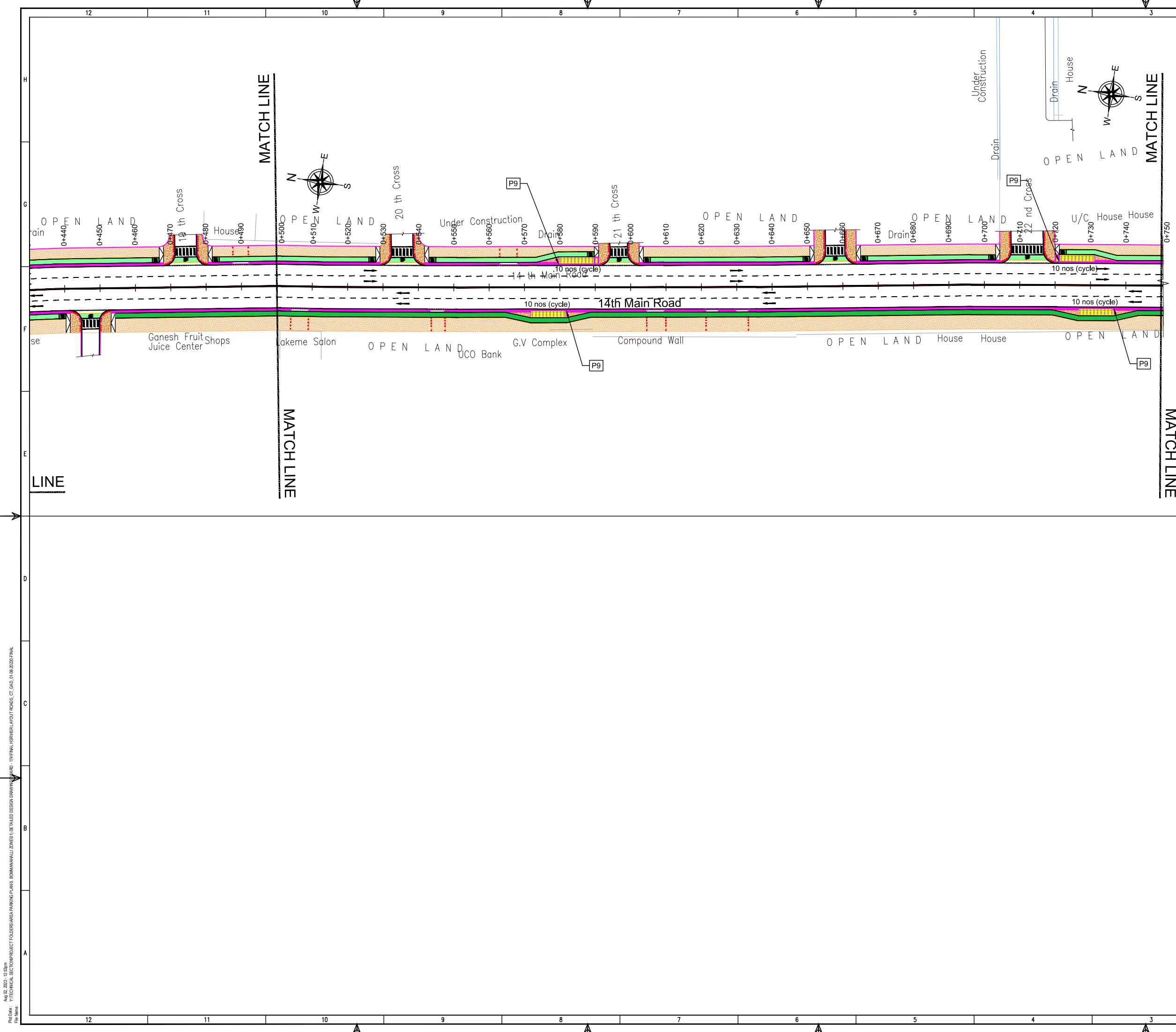
THIS DOCUMENT HAS BEEN PREPARED PURSUANT TO AND SUBJECT TO THE TERMS OF DULT. DULT ACCEPTS NO LIABILITY FOR ANY USE OF THIS DOCUMENT OR FOLLOWING DULT'S EXPRESS AGREEMENT TO SUCH USE OR ONLY FOR THE PURPOSES FOR WHICH IT WAS PREPARED.

AUTHORITY:
Directorate of Urban Land Transport
Urban Development Department (UDD)
Government of Karnataka
BMTCL, TTMC, 19 Block, 4th Floor,
Shantinagar, K H Road, Bengaluru - 560027
Tel: 080-22226627, Fax: 080-22226630
Email: dult@bmtcl.gov.in, dult@ttmc.gov.in, www.urbantransport.kar.nic.in

DRAWING NUMBER: TPE/APP/BZ/06/2022/PAP/14MR/01
DESIGNED: SC
DRAWN: SRINIVAS
CHECKED: SKG
DATE: 01 OF 02
SHEET NUMBER: 01 OF 02

ISSUED ON BEHALF OF DIRECTORATE OF URBAN LAND TRANSPORT

Ag. 02. 2022 - 12.53pm
 PLOT NO: 1
 PROJECT: TECHNICAL SECTION PROJECT TOUGHERSARA PARKING PLANS, BOMMANAHALLI ZONE
 FILE NO: 174/APP/BZ/06/2022/PAP/14MR/01



THIS DRAWING IS THE PROPERTY OF DULT AND SHALL NOT BE COPIED OR USED WITHOUT WRITTEN PERMISSION. PROVIDING QUALITY CONTROL AND QUALITY ASSURANCE, WHICH INCLUDES QUALITY OF MATERIALS USED AND WORKMANSHIP PROVIDED ALONG WITH SUPERVISION SHALL BE THE RESPONSIBILITY OF THE CONTRACTOR AND THE PROFESSIONALS INVOLVED FOR THE SUPERVISION OF CONSTRUCTION WORK BEFORE, DURING AND AFTER EXECUTION OF SUCH CONSTRUCTION WORK.

LEGEND:

- : PROPOSED CENTER LINE
- - - : LANE MARKING
- - - : ACCESS LANE MARKING
- : EDGE LANE MARKING
- : PROPOSED KERB LINE
- : PROPOSED FOOTPATH
- [P1] : PROPOSED SIGN BOARD
- [] : PROPOSED CYCLE HUB
- [] : PROPOSED SAMS HUB
- [] : PROPOSED TWO WHEELER PARKING
- [] : PROPOSED PWD (PERSON WITH DISABILITIES) PARKING
- [] : PROPOSED AUTO RICKSHAW PARKING
- [] : PROPOSED CAR PARKING
- [] : PROPOSED LIGHT COMMERCIAL VEHICLE (LCV) PARKING
- [] : PROPOSED HEAVY COMMERCIAL VEHICLE (HCV) PARKING
- [] : PROPOSED LOADING/UNLOADING ZONE
- [] : PROPOSED PICK-UP/DROP-OFF ZONE
- [] : EXISTING FOOTPATH
- [] : EXISTING SHOULDER
- [] : EXISTING BUS STOP
- [] : EXISTING RAMP/ENTRANCE
- [] : EXISTING TRANSFORMER

PURPOSE OF ISSUE:
PARKING ARRANGEMENT PLAN

NOTES:


- ALL DIMENSION ARE IN METRES UNLESS MENTIONED OTHERWISE.
- DIMENSION ARE NOT TO BE SCALED, ONLY WRITTEN DIMENSION SHALL BE FOLLOWED.
- THE GENERAL ARRANGEMENT PLAN HAS BEEN PREPARED USING FIELD MEASUREMENT DRAWINGS.
- ANY MINOR CHANGES TO THE DRAWING REQUIRED CAN BE DONE TO BEST SUIT AS PER SITE CONDITIONS DURING EXECUTION.
- THESE DRAWINGS TO BE USED ONLY FOR PROVISION OF AREA PARKING PLAN ASSOCIATED INFRASTRUCTURE.
- ANY OTHER MANDATORY, WARNING AND INFORMATORY SIGNAGE BOARDS WHICH ARE REQUIRED AS PART OF ROAD SAFETY SHALL BE EXECUTED.
- THE PARKING SIGNAGES SHOULD BE INSTALLED AS PER THE PARKING SIGNAGE MANUAL SHARED BY DULT.
- THE LOCATION OF SIGNAGE CAN BE ADJUSTED TO BEST SUIT AS PER SITE CONDITIONS DURING EXECUTION.

REVISION DETAILS	DATE	REV. NO.

SUBMITTED TO:
BRUHAT BENGALURU MAHANAGARA PALIKE

PROJECT TITLE:
**AREA PARKING PLAN
 BOMMANAHALLI ZONE - WARD NO. 174
 14th MAIN ROAD**

DRAWING TITLE:
**PARKING ALLOCATION PLAN
 Ch. 0+500 to Ch. 0+750**



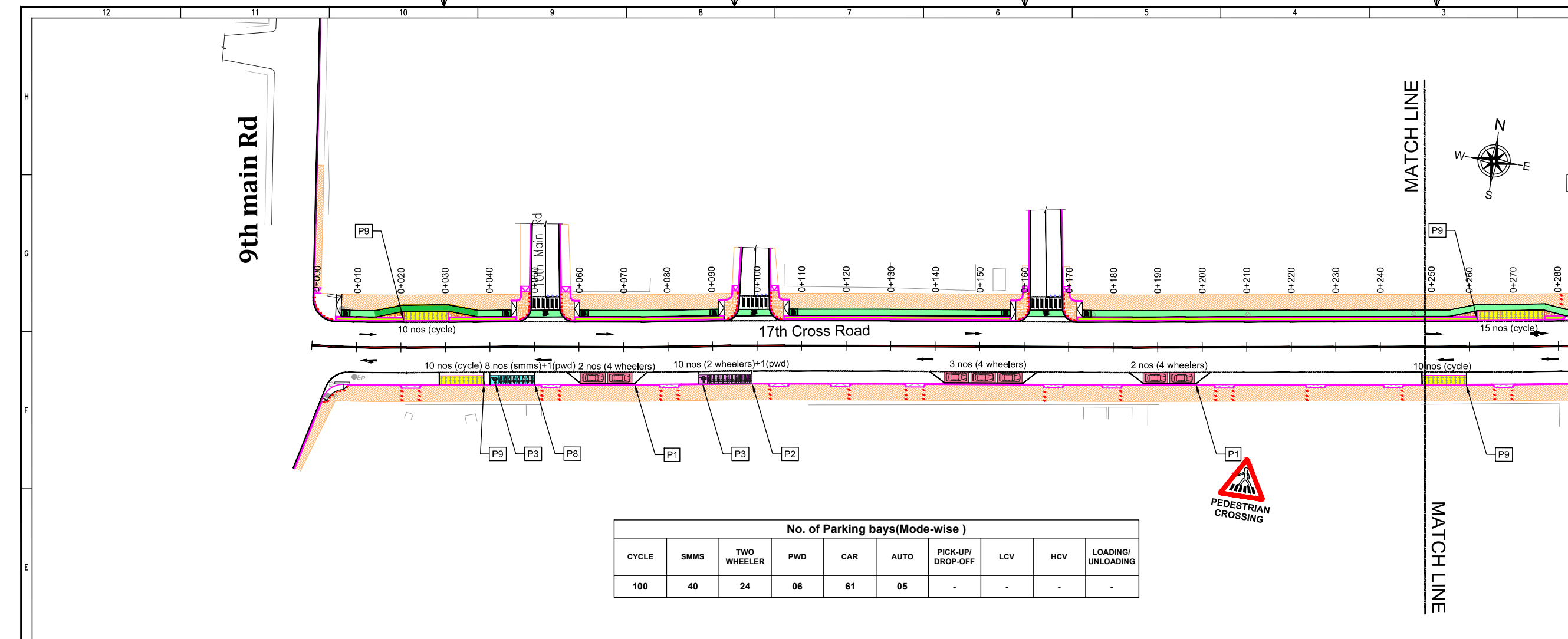
THIS DOCUMENT HAS BEEN PREPARED PURSUANT TO AND SUBJECT TO THE TERMS OF DULT. DULT ACCEPTS NO LIABILITY FOR ANY USE OF THIS DOCUMENT OR FOLLOWING DULT EXPRESS AGREEMENT TO SUCH USE OR ONLY FOR THE PURPOSES FOR WHICH IT WAS PREPARED.

AUTHORITY:
Directorate of Urban Land Transport
 Urban Development Department (UDD)
 Government of Karnataka
 BMTCL, TTMC, B Block, 4th Floor,
 Shantinagar, K H Road, Bengaluru - 560027
 Tel: 080-22226627, Fax: 080-22226630
 Email: dult@bmtcl.com, dult@ttmc.com
 www.urbantransport.kar.nic.in

DRAWING NUMBER	REVISION	DATE	SHEET NUMBER
TPE/APP/BZ/06/2022/PAP/14MR/02	RO	JUL 2022	02 OF 02
DESIGNED: SC	DRAWN: SKG	CHECKED: SK	

ISSUED ON BEHALF OF DIRECTORATE OF URBAN LAND TRANSPORT

Aug 02, 2022 - 12:53pm
 Project: TECHNICAL SECTION/PROJECT TOLLERS/AREA PARKING PLANS, BOMMANAHALLI ZONE/11 DETAILED DESIGN DRAWING/11/11/FINAL/HSR/BSR/LAYOUT/ROADS, CT, GAD, 01-08-2022/FINAL
 File Name:



THIS DRAWING IS THE PROPERTY OF DULT AND SHALL NOT BE COPIED OR USED WITHOUT WRITTEN PERMISSION. PROVIDING QUALITY CONTROL AND QUALITY ASSURANCE, WHICH INCLUDES QUALITY OF MATERIALS USED AND WORKMANSHIP PROVIDED ALONG WITH SUPERVISION SHALL BE THE RESPONSIBILITY OF THE CONTRACTOR AND THE PROFESSIONALS INVOLVED FOR SUPERVISION OF CONSTRUCTION WORK BEFORE, DURING AND AFTER EXECUTION OF SUCH CONSTRUCTION WORK.

LEGEND:

- PROPOSED CENTER LINE
- EXISTING FOOTPATH
- LANE MARKING
- EXISTING SHOULDER
- ACCESS LANE MARKING
- EXISTING BUS STOP
- EDGE LANE MARKING
- EXISTING RAMP/ENTRANCE
- PROPOSED KERB LINE
- EXISTING TRANSFORMER
- PROPOSED FOOTPATH
- PROPOSED SIGN BOARD (P1)
- PROPOSED CYCLE HUB
- PROPOSED SMMS HUB
- PROPOSED TWO WHEELER PARKING
- PROPOSED PWD (PERSON WITH DISABILITIES) PARKING
- PROPOSED AUTO RICKSHAW PARKING
- PROPOSED CAR PARKING
- PROPOSED LIGHT COMMERCIAL VEHICLE (LCV) PARKING
- PROPOSED HEAVY COMMERCIAL VEHICLE (HCV) PARKING
- PROPOSED LOADING/UNLOADING ZONE
- PROPOSED PICK-UP/DROP-OFF ZONE

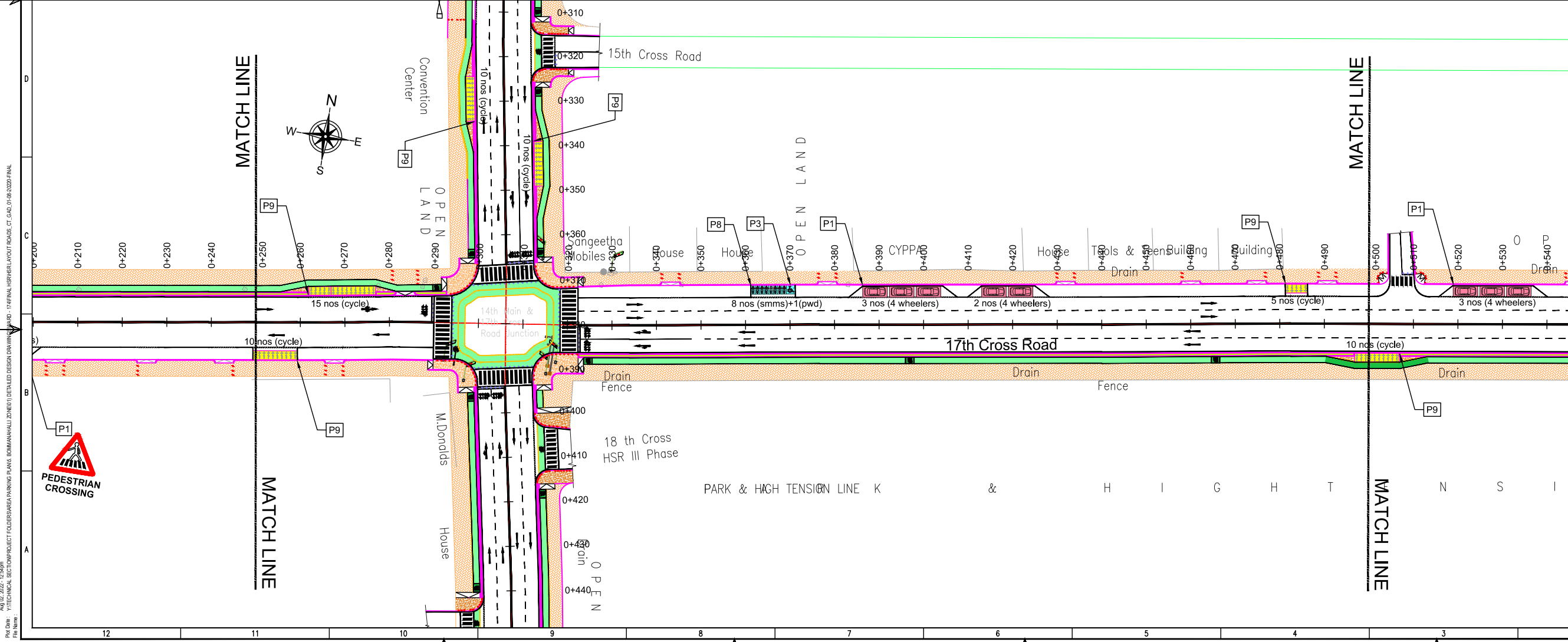
No. of Parking bays (Mode-wise)

CYCLE	SMMS	TWO WHEELER	PWD	CAR	AUTO	PICK-UP/DROP-OFF	LCV	HCV	LOADING/UNLOADING
100	40	24	06	61	05	-	-	-	-

PARKING ARRANGEMENT PLAN

NOTES:

- ALL DIMENSION ARE IN METRES UNLESS MENTIONED OTHERWISE.
- DIMENSION ARE NOT TO BE SCALED, ONLY WRITTEN DIMENSION SHALL BE FOLLOWED.
- THE GENERAL ARRANGEMENT PLAN HAS BEEN PREPARED USING FIELD MEASUREMENT DRAWINGS.
- ANY MINOR CHANGES TO THE DRAWING REQUIRED CAN BE DONE TO BEST SUIT AS PER SITE CONDITIONS DURING EXECUTION.
- THESE DRAWINGS TO BE USED ONLY FOR PROVISION OF AREA PARKING PLAN ASSOCIATED INFRASTRUCTURE.
- ANY OTHER MANDATORY, WARNING AND INFORMATORY SIGNAGE BOARDS WHICH ARE REQUIRED AS PART OF ROAD SAFETY SHALL BE EXECUTED.
- THE PARKING SIGNAGES SHOULD BE INSTALLED AS PER THE PARKING SIGNAGE MANUAL, SHARED BY DULT.
- THE LOCATION OF SIGNAGE CAN BE ADJUSTED TO BEST SUIT AS PER SITE CONDITIONS DURING EXECUTION.



PARKING ALLOCATION PLAN
Ch. 0+000 to Ch. 0+500

REVISION DETAILS

NO.	REVISION	DATE	REV. NO.

SUBMITTED TO:
BRUHAT BENGALURU MAHANAGARA PALIKE

PROJECT TITLE:
AREA PARKING PLAN BOMMANAHALLI ZONE - WARD NO. 174 17th CROSS ROAD

SCALE: 1:500 IN A1 SIZE

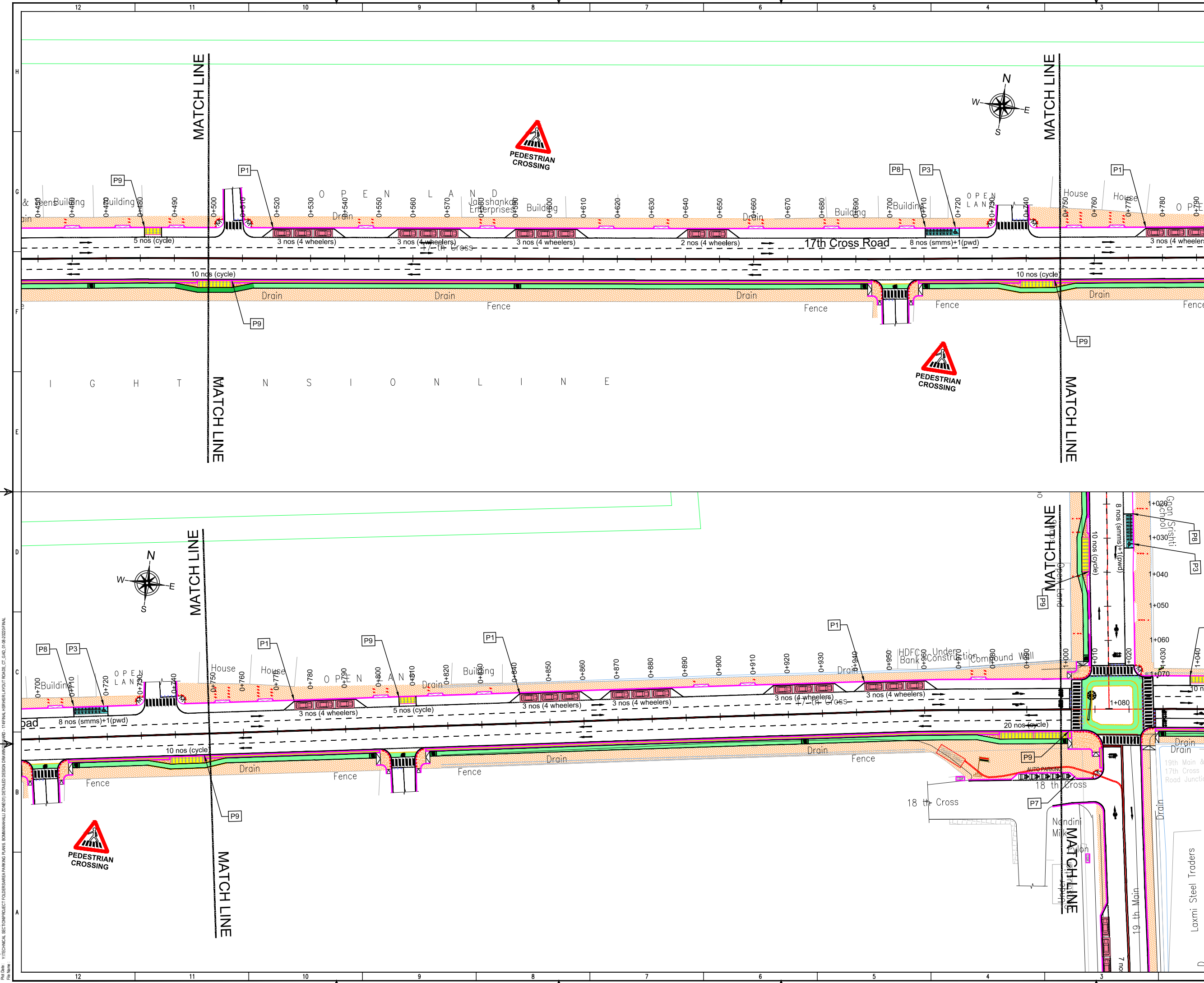
AUTHORITY: Directorate of Urban Land Transport
Urban Development Department (UDD)
Government of Karnataka
BNTFC, TTMC, 19 Block, 4th Floor,
Shantinagar, K H Road, Bengaluru - 560027
Tel: 080-22226627, Fax: 080-22226630
Email: dult@urbanlandtransport.gov.in
www.urbanlandtransport.kar.nic.in

DRAWING NUMBER: TPE/APP/BZ06/2022/PAP/17CR/01
REVISION: R0
DATE: JUL 2022
SHEET NUMBER: 01 OF 04

DESIGNED: SC
DRAWN: SKG
CHECKED: SK

ISSUED ON BEHALF OF DIRECTORATE OF URBAN LAND TRANSPORT

Ag. 02. 2022 - 12.56pm
 PLOT NO: 174
 PROJECT: TECHNICAL SECTION PROJECT TOLLGATE PARKING PLANS, BOMMANAHALLI ZONE
 FILE NO: 174/FINAL/SECTION/PROJECT TOLLGATE PARKING PLANS, BOMMANAHALLI ZONE/174/08/2022/FINAL



THIS DRAWING IS THE PROPERTY OF DULT AND SHALL NOT BE COPIED OR USED WITHOUT WRITTEN PERMISSION. PROVIDING QUALITY CONTROL AND QUALITY ASSURANCE, WHICH INCLUDES QUALITY OF MATERIALS USED AND WORKMANSHIP PROVIDED ALONG WITH SUPERVISION SHALL BE THE RESPONSIBILITY OF THE CONTRACTOR AND THE PROFESSIONALS INVOLVED FOR THE SUPERVISION OF CONSTRUCTION WORK BEFORE, DURING AND AFTER EXECUTION OF SUCH CONSTRUCTION WORK.

LEGEND:

- : PROPOSED CENTER LINE
- - - : LANE MARKING
- - - : ACCESS LANE MARKING
- : EDGE LANE MARKING
- : PROPOSED KERB LINE
- : PROPOSED FOOTPATH
- [P1] : PROPOSED SIGN BOARD
- [] : PROPOSED CYCLE HUB
- [] : PROPOSED SAMS HUB
- [] : PROPOSED TWO WHEELER PARKING
- [] : PROPOSED PWD (PERSON WITH DISABILITIES) PARKING
- [] : PROPOSED AUTO RICKSHAW PARKING
- [] : PROPOSED CAR PARKING
- [] : PROPOSED LIGHT COMMERCIAL VEHICLE (LCV) PARKING
- [] : PROPOSED HEAVY COMMERCIAL VEHICLE (HCV) PARKING
- [] : PROPOSED LOADING/UNLOADING ZONE
- [] : PROPOSED PICK-UP/DROP-OFF ZONE
- : EXISTING FOOTPATH
- : EXISTING SHOULDER
- : EXISTING BUS STOP
- : EXISTING RAMP/ENTRANCE
- : EXISTING TRANSFORMER

PARKING ARRANGEMENT PLAN

NOTES:

- ALL DIMENSION ARE IN METRES UNLESS MENTIONED OTHERWISE.
- DIMENSION ARE NOT TO BE SCALED, ONLY WRITTEN DIMENSION SHALL BE FOLLOWED.
- THE GENERAL ARRANGEMENT PLAN HAS BEEN PREPARED USING FIELD MEASUREMENT DRAWINGS.
- ANY MINOR CHANGES TO THE DRAWING REQUIRED CAN BE DONE TO BEST SUIT AS PER SITE CONDITIONS DURING EXECUTION.
- THESE DRAWINGS TO BE USED ONLY FOR PROVISION OF AREA PARKING PLAN ASSOCIATED INFRASTRUCTURE.
- ANY OTHER MANDATORY, WARNING AND INFORMATORY SIGNAGE BOARDS WHICH ARE REQUIRED AS PART OF ROAD SAFETY ZONE SHALL BE EXECUTED.
- THE PARKING SIGNAGES SHOULD BE INSTALLED AS PER THE PARKING SIGNAGE MANUAL SHARED BY DULT.
- THE LOCATION OF SIGNAGE CAN BE ADJUSTED TO BEST SUIT AS PER SITE CONDITIONS DURING EXECUTION.

REVISION DETAILS	DATE	REV. NO.

SUBMITTED TO:

BRUHAT BENGALURU MAHANAGARA PALIKE

PROJECT TITLE:

**AREA PARKING PLAN
BOMMANAHALLI ZONE - WARD NO. 174
17th CROSS ROAD**

DRAWING TITLE:

**PARKING ALLOCATION PLAN
Ch. 0+500 to Ch. 1+000**



THIS DOCUMENT HAS BEEN PREPARED PURSUANT TO AND SUBJECT TO THE TERMS OF DULT. DULT ACCEPTS NO LIABILITY FOR ANY USE OF THIS DOCUMENT OR FOLLOWING DULT EXPRESS AGREEMENT TO SUCH USE OR ONLY FOR THE PURPOSES FOR WHICH IT WAS PREPARED.

AUTHORITY:

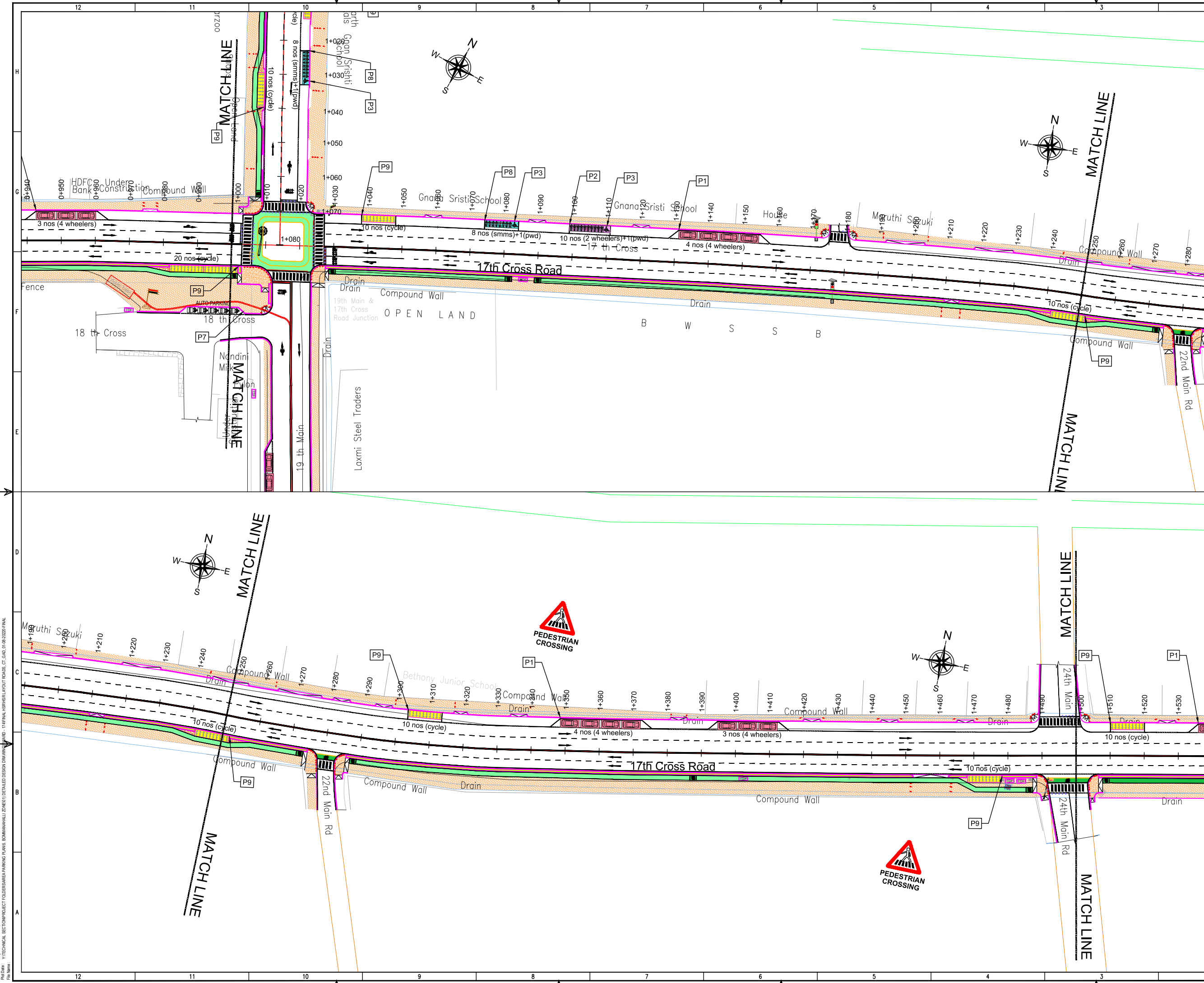
Directorate of Urban Land Transport
Urban Development Department (UDD)
Government of Karnataka
BMTCL, TTMC, 19 Block, 4th Floor,
Shantinagar, K H Road, Bengaluru - 560027
Tel: 080-22226627, Fax: 080-22226630
Email: dult@bmtcl.gov.in

DRAWING NUMBER	REVISION	DATE	SHEET NUMBER
TPE/APP/BZ/06/2022/PAP/17CR/02	R0	JUL 2022	02 OF 04

DESIGNED: SC DRAWN: SKG CHECKED: SK

ISSUED ON BEHALF OF DIRECTORATE OF URBAN LAND TRANSPORT

Ag. 02. 2022 - 12. 26pm
 PLOT NO: VITECHNICAL SECTION PROJECT TOWER/SARARA PARKING PLANS, BOMMANAHALLI ZONE (BZ) DETAILED DESIGN DRAWING
 ROAD: 17th CROSS ROAD, BOMMANAHALLI ZONE (BZ)



THIS DRAWING IS THE PROPERTY OF DULT AND SHALL NOT BE COPIED OR USED WITHOUT WRITTEN PERMISSION. PROVIDING QUALITY CONTROL AND QUALITY ASSURANCE, WHICH INCLUDES QUALITY OF MATERIALS USED AND WORKMANSHIP PROVIDED ALONG WITH SUPERVISION SHALL BE THE RESPONSIBILITY OF THE CONTRACTOR AND THE PROFESSIONALS INVOLVED FOR THE SUPERVISION OF CONSTRUCTION WORK BEFORE, DURING AND AFTER EXECUTION OF SUCH CONSTRUCTION WORK.

LEGEND:

- PROPOSED CENTER LINE
- EXISTING FOOTPATH
- LANE MARKING
- EXISTING SHOULDER
- ACCESS LANE MARKING
- EXISTING BUS STOP
- EDGE LANE MARKING
- EXISTING RAMP/ ENTRANCE
- PROPOSED KERB LINE
- EXISTING TRANSFORMER
- PROPOSED FOOTPATH
- PROPOSED SIGN BOARD (P1)
- PROPOSED CYCLE HUB
- PROPOSED SAMS HUB
- PROPOSED TWO WHEELER PARKING
- PROPOSED PWD (PERSON WITH DISABILITIES) PARKING
- PROPOSED AUTO RICKSHAW PARKING
- PROPOSED CAR PARKING
- PROPOSED LIGHT COMMERCIAL VEHICLE (LCV) PARKING
- PROPOSED HEAVY COMMERCIAL VEHICLE (HCV) PARKING
- PROPOSED LOADING/UNLOADING ZONE
- PROPOSED PICK-UP/DROP-OFF ZONE

PURPOSE OF ISSUE
PARKING ARRANGEMENT PLAN

NOTES:

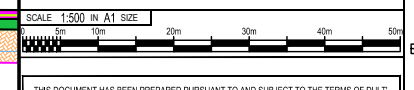
- ALL DIMENSION ARE IN METRES UNLESS MENTIONED OTHERWISE.
- DIMENSION ARE NOT TO BE SCALED, ONLY WRITTEN DIMENSION SHALL BE FOLLOWED.
- THE GENERAL ARRANGEMENT PLAN HAS BEEN PREPARED USING FIELD MEASUREMENT DRAWINGS.
- ANY MINOR CHANGES TO THE DRAWING REQUIRED CAN BE DONE TO BEST SUIT AS PER SITE CONDITIONS DURING EXECUTION.
- THESE DRAWINGS TO BE USED ONLY FOR PROVISION OF AREA PARKING PLAN ASSOCIATED INFRASTRUCTURE.
- ANY OTHER MANDATORY, WARNING AND INFORMATORY SIGNAGE BOARDS WHICH ARE REQUIRED AS PART OF ROAD SAFETY SHALL BE EXECUTED.
- THE PARKING SIGNAGES SHOULD BE INSTALLED AS PER THE PARKING SIGNAGE MANUAL SHARED BY DULT.
- THE LOCATION OF SIGNAGE CAN BE ADJUSTED TO BEST SUIT AS PER SITE CONDITIONS DURING EXECUTION.

REVISION DETAILS	DATE	REV. NO.

SUBMITTED TO:
BRUHAT BENGALURU MAHANAGARA PALIKE

PROJECT TITLE:
AREA PARKING PLAN BOMMANAHALLI ZONE - WARD NO. 174 17th CROSS ROAD

DRAWING TITLE:
PARKING ALLOCATION PLAN Ch. 1+000 to Ch. 1+500



THIS DOCUMENT HAS BEEN PREPARED PURSUANT TO AND SUBJECT TO THE TERMS OF DULT. DULT ACCEPTS NO LIABILITY FOR ANY USE OF THIS DOCUMENT OR FOLLOWING DULT EXPRESS AGREEMENT TO SUCH USE OR ONLY FOR THE PURPOSES FOR WHICH IT WAS PREPARED.

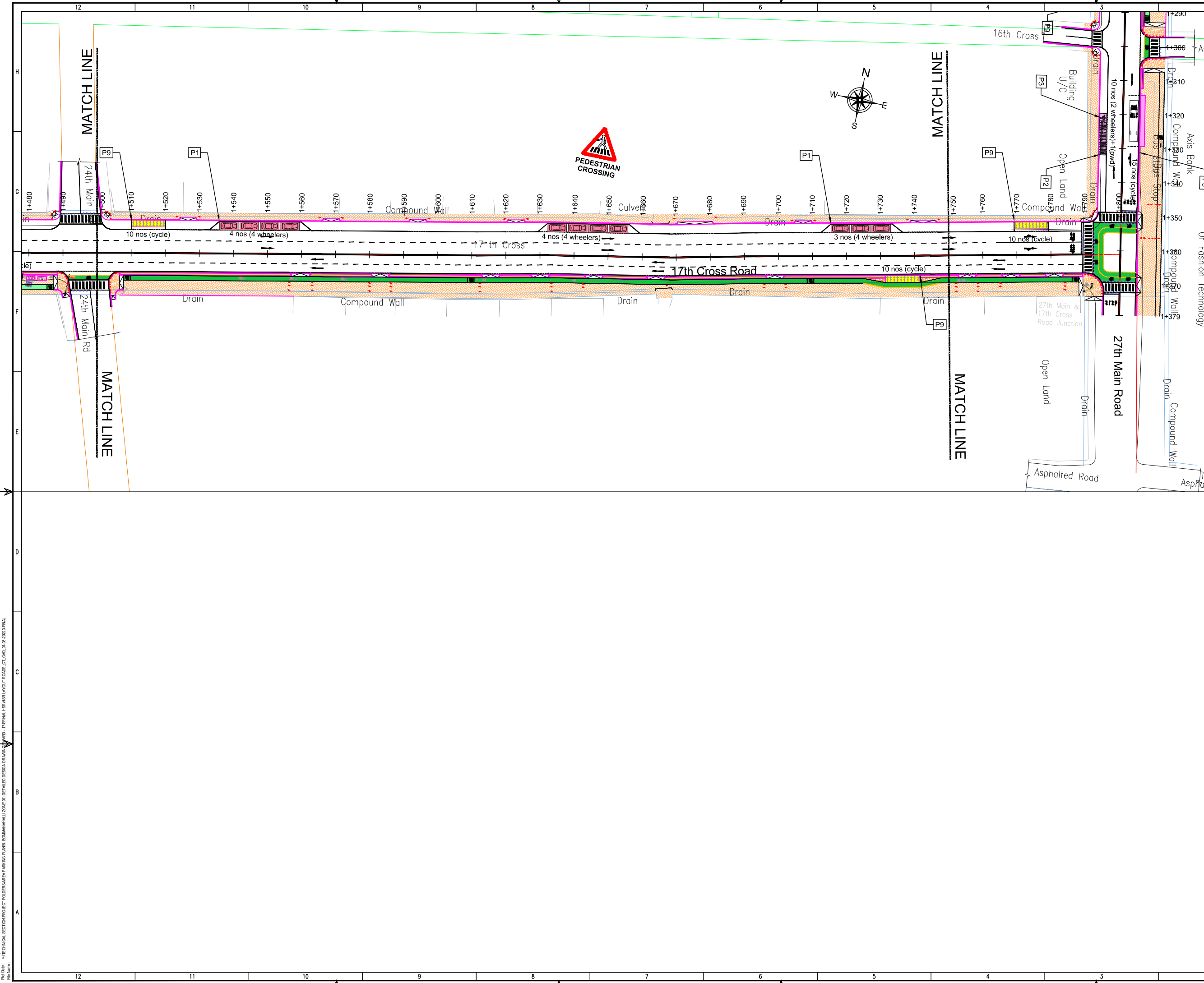
AUTHORITY:
 Directorate of Urban Land Transport
 Urban Development Department (UDD)
 Government of Karnataka
 BMTCL, TTMC, 19 Block, 4th Floor,
 Shant Nagar, K H Road, Bengaluru - 560027
 Tel: 080-22226627, Fax: 080-22226630
 Email: dult@bmtcl.gov.in

DRAWING NUMBER: TPE/APP/BZ06/2022/PAP/17CR/03
DESIGNED: SC
DRAWN: SKG
CHECKED: SK

REVISION: R0
DATE: JUL 2022
SHEET NUMBER: 03 OF 04

ISSUED ON BEHALF OF DIRECTORATE OF URBAN LAND TRANSPORT

Ag. 02. 2022 - 12.55pm
 PWD - CIVIL ENGINEERING SECTION
 PROJECT: BOMMANAHALLI ZONE WARD NO. 174
 DRAWING: DETAILED DESIGN DRAWING



THIS DRAWING IS THE PROPERTY OF DULT AND SHALL NOT BE COPIED OR USED WITHOUT WRITTEN PERMISSION. PROVIDING QUALITY CONTROL AND QUALITY ASSURANCE, WHICH INCLUDES QUALITY OF MATERIALS USED AND WORKMANSHIP PROVIDED ALONG WITH SUPERVISION SHALL BE THE RESPONSIBILITY OF THE CONTRACTOR AND THE PROFESSIONALS INVOLVED FOR SUPERVISION OF CONSTRUCTION WORK BEFORE, DURING AND AFTER EXECUTION OF SUCH CONSTRUCTION WORK.

LEGEND:

- : PROPOSED CENTER LINE
- - - : LANE MARKING
- - - : ACCESS LANE MARKING
- : EDGE LANE MARKING
- : PROPOSED KERB LINE
- : PROPOSED FOOTPATH
- P1 : PROPOSED SIGN BOARD
- : PROPOSED CYCLE HUB
- : PROPOSED SIMS HUB
- : PROPOSED TWO WHEELER PARKING
- : PROPOSED PWD (PERSON WITH DISABILITIES) PARKING
- : PROPOSED AUTO RICKSHAW PARKING
- : PROPOSED CAR PARKING
- LCV : PROPOSED LIGHT COMMERCIAL VEHICLE (LCV) PARKING
- HCV : PROPOSED HEAVY COMMERCIAL VEHICLE (HCV) PARKING
- : PROPOSED LOADING/UNLOADING ZONE
- : PROPOSED PICK-UP/DROP-OFF ZONE
- : EXISTING FOOTPATH
- : EXISTING SHOULDER
- : EXISTING BUS STOP
- : EXISTING RAMP/ENTRANCE
- : EXISTING TRANSFORMER

PARKING ARRANGEMENT PLAN

NOTES:

- ALL DIMENSION ARE IN METRES UNLESS MENTIONED OTHERWISE.
- DIMENSION ARE NOT TO BE SCALED, ONLY WRITTEN DIMENSION SHALL BE FOLLOWED.
- THE GENERAL ARRANGEMENT PLAN HAS BEEN PREPARED USING FIELD MEASUREMENT DRAWINGS.
- ANY MINOR CHANGES TO THE DRAWING REQUIRED CAN BE DONE TO BEST SUIT AS PER SITE CONDITIONS DURING EXECUTION.
- THESE DRAWINGS TO BE USED ONLY FOR PROVISION OF AREA PARKING PLAN ASSOCIATED INFRASTRUCTURE.
- ANY OTHER MANDATORY, WARNING AND INFORMATORY SIGNAGE BOARDS WHICH ARE REQUIRED AS PART OF ROAD SAFETY SHALL BE EXECUTED.
- THE PARKING SIGNAGES SHOULD BE INSTALLED AS PER THE PARKING SIGNAGE MANUAL SHARED BY DULT.
- THE LOCATION OF SIGNAGE CAN BE ADJUSTED TO BEST SUIT AS PER SITE CONDITIONS DURING EXECUTION.

REVISION DETAILS	DATE	REV. NO.

SUBMITTED TO:

BRUHAT BENGALURU MAHANAGARA PALIKE

PROJECT TITLE:

**AREA PARKING PLAN
BOMMANAHALLI ZONE - WARD NO. 174
17th CROSS ROAD**

DRAWING TITLE:

**PARKING ALLOCATION PLAN
Ch. 1+500 to Ch. 1+800**



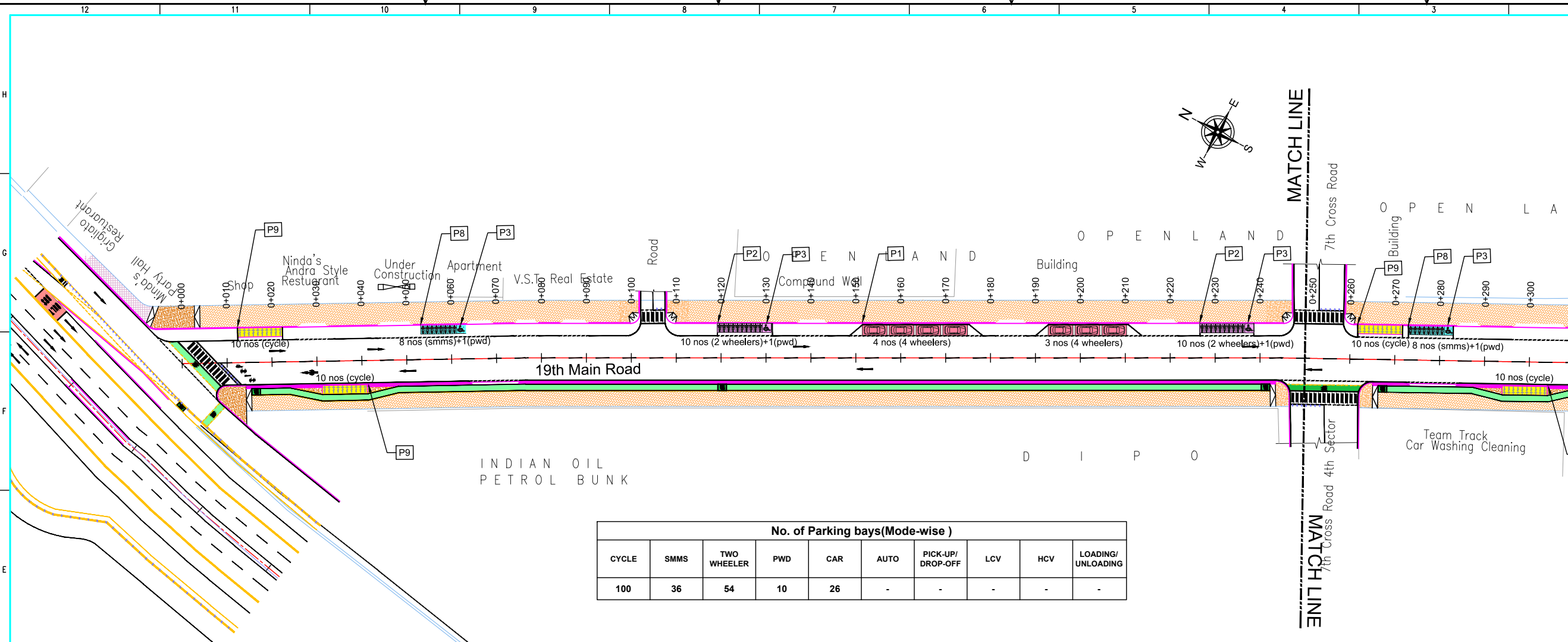
THIS DOCUMENT HAS BEEN PREPARED PURSUANT TO AND SUBJECT TO THE TERMS OF DULT. DULT ACCEPTS NO LIABILITY FOR ANY USE OF THIS DOCUMENT OR FOLLOWING DULT EXPRESS AGREEMENT TO SUCH USE OR ONLY FOR THE PURPOSES FOR WHICH IT WAS PREPARED.

AUTHORITY: Directorate of Urban Land Transport
Urban Development Department (UDD)
Government of Karnataka
BMTCL, TTMC, 19 Block, 4th Floor,
Shantinagar, K H Road, Bengaluru - 560027
Tel: 080-22226627, Fax: 080-22226630
Email: duilt@bmtcl.com
www.urbantransport.kar.nic.in

DRAWING NUMBER:	REVISION:	DATE:	SHEET NUMBER:
TPE/APP/BZ/06/2022/PAP/17CR/04	R0	JUL 2022	04 OF 04
DESIGNED:	DRAWN:	CHECKED:	
SC	SKG	SK	

ISSUED ON BEHALF OF DIRECTORATE OF URBAN LAND TRANSPORT

Aug 02, 2022 - 12:55pm
 PLOT NO: VTECHNICAL SECTION/PROJECT TOWER/SUBAREA PARKING PLANS, BOMMANAHALLI ZONE/01 DETAILED DESIGN DRAWING AND - 17/FINAL USER/SHR LAYOUT ROAD, CT, GAO, 01-08-2020/PAL



No. of Parking bays (Mode-wise)									
CYCLE	SMMS	TWO WHEELER	PWD	CAR	AUTO	PICK-UP/ DROP-OFF	LCV	HCV	LOADING/ UNLOADING
100	36	54	10	26	-	-	-	-	-

THIS DRAWING IS THE PROPERTY OF DULT AND SHALL NOT BE COPIED OR USED WITHOUT WRITTEN PERMISSION. PROVIDING QUALITY CONTROL AND QUALITY ASSURANCE, WHICH INCLUDES QUALITY OF MATERIALS USED AND WORKMANSHIP PROVIDED ALONG WITH SUPERVISION SHALL BE THE RESPONSIBILITY OF THE CONTRACTOR AND THE PROFESSIONALS INVOLVED FOR SUPERVISION OF CONSTRUCTION WORK BEFORE, DURING AND AFTER EXECUTION OF SUCH CONSTRUCTION WORK.

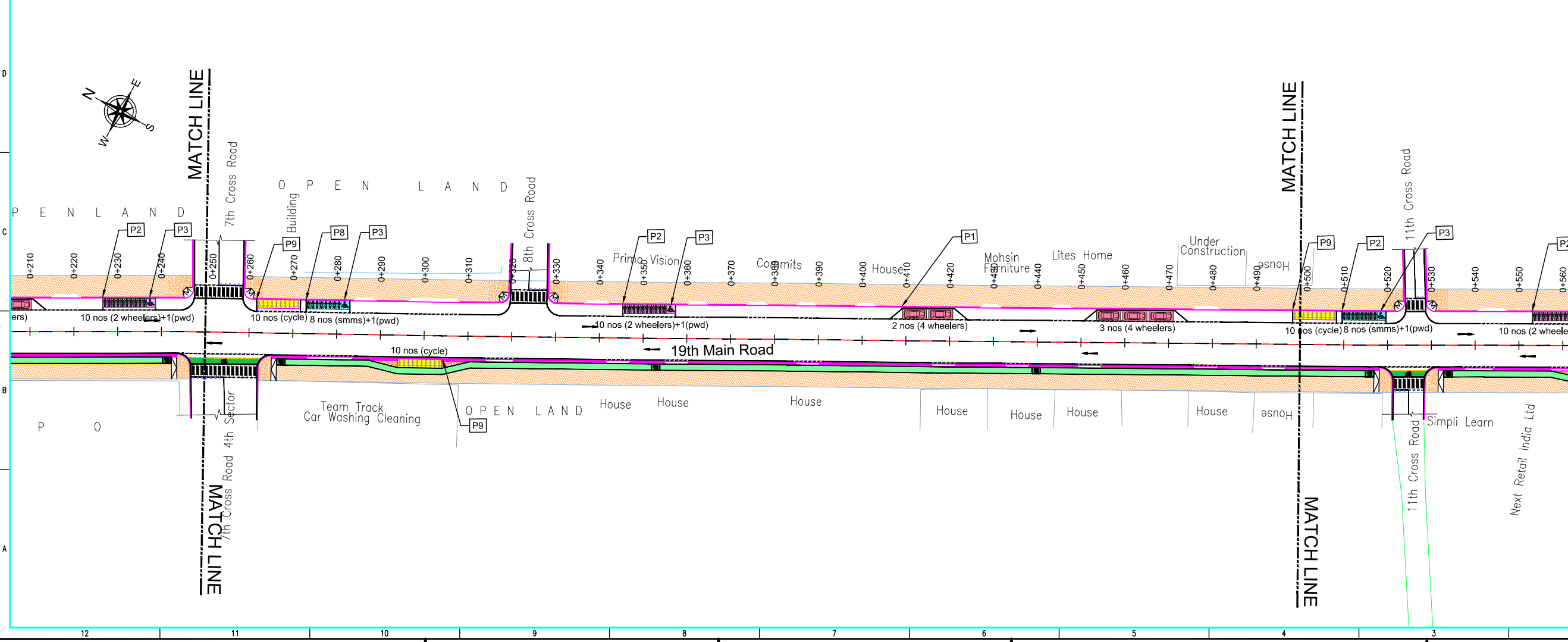
LEGEND:

- PROPOSED CENTER LINE
- EXISTING FOOTPATH
- LANE MARKING
- EXISTING SHOULDER
- ACCESS LANE MARKING
- EXISTING BUS STOP
- EDGE LANE MARKING
- EXISTING RAMP/ ENTRANCE
- PROPOSED KERB LINE
- EXISTING TRANSFORMER
- PROPOSED FOOTPATH
- PROPOSED SIGN BOARD (P1)
- PROPOSED CYCLE HUB
- PROPOSED SMMS HUB
- PROPOSED TWO WHEELER PARKING
- PROPOSED PWD (PERSON WITH DISABILITIES) PARKING
- PROPOSED AUTO RICKSHAW PARKING
- PROPOSED CAR PARKING
- PROPOSED LIGHT COMMERCIAL VEHICLE (LCV) PARKING
- PROPOSED HEAVY COMMERCIAL VEHICLE (HCV) PARKING
- PROPOSED LOADING/UNLOADING ZONE
- PROPOSED PICK-UP/DROP-OFF ZONE

PARKING ARRANGEMENT PLAN

NOTES:

- ALL DIMENSION ARE IN METRES UNLESS MENTIONED OTHERWISE.
- DIMENSION ARE NOT TO BE SCALED, ONLY WRITTEN DIMENSION SHALL BE FOLLOWED.
- THE GENERAL ARRANGEMENT PLAN HAS BEEN PREPARED USING FIELD MEASUREMENT DRAWINGS.
- ANY MINOR CHANGES TO THE DRAWING REQUIRED CAN BE DONE TO BEST SUIT AS PER SITE CONDITIONS DURING EXECUTION.
- THESE DRAWINGS TO BE USED ONLY FOR PROVISION OF AREA PARKING PLAN ASSOCIATED INFRASTRUCTURE.
- ANY OTHER MANDATORY, WARNING AND INFORMATORY SIGNAGE BOARDS WHICH ARE REQUIRED AS PART OF ROAD SAFETY SHALL BE EXECUTED.
- THE PARKING SIGNAGES SHOULD BE INSTALLED AS PER THE PARKING SIGNAGE MANUAL SHARED BY DULT.
- THE LOCATION OF SIGNAGE CAN BE ADJUSTED TO BEST SUIT AS PER SITE CONDITIONS DURING EXECUTION.



REVISION DETAILS

NO.	DATE	REV. NO.

SUBMITTED TO:

BRUHAT BENGALURU MAHANAGARA PALIKE

PROJECT TITLE:

AREA PARKING PLAN BOMMANAHALLI ZONE - WARD NO. 174 19th MAIN ROAD

DRAWING TITLE:

PARKING ALLOCATION PLAN Ch. 0+000 to Ch. 0+500

SCALE: 1:500 IN A1 SIZE

THIS DOCUMENT HAS BEEN PREPARED PURSUANT TO AND SUBJECT TO THE TERMS OF DULT. DULT ACCEPTS NO LIABILITY FOR ANY USE OF THIS DOCUMENT OR FOLLOWING DULT EXPRESS AGREEMENT TO SUCH USE OR ONLY FOR THE PURPOSES FOR WHICH IT WAS PREPARED.

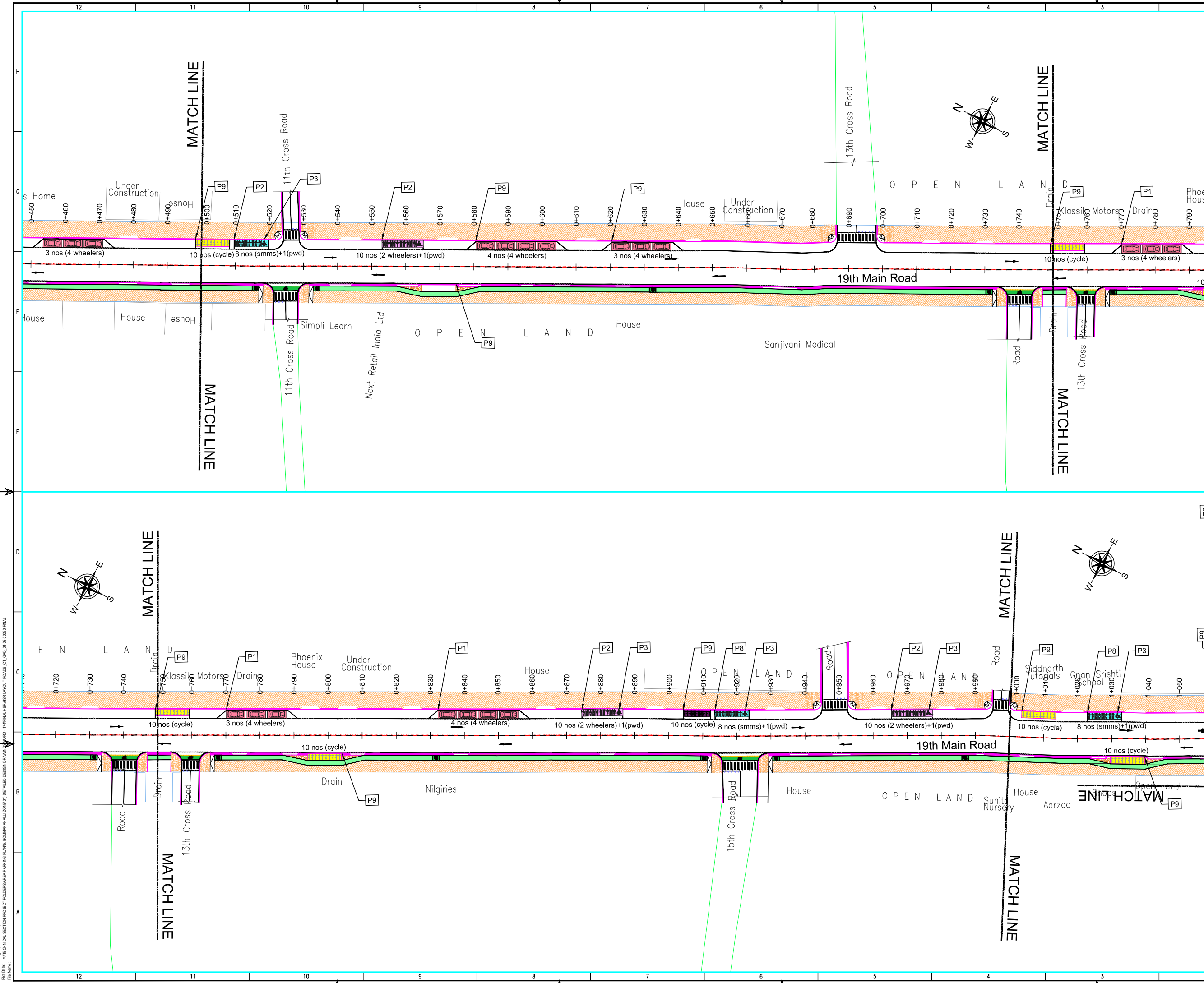
AUTHORITY: Directorate of Urban Land Transport
Urban Development Department (UDD)
Government of Karnataka
BMTCL, T.T.M.C. 1st Block, 4th Floor,
Shant Nagar, K H Road, Bengaluru - 560027
Tel: 080-22226627, Fax: 080-22226630
Email: dult@bmtcl.com
www.urbantransport.kar.nic.in

DRAWING NUMBER	REVISION	DATE	SHEET NUMBER
TPE/APP/IBZ/06/2022/PAP/19MR/01	R0	JUL 2022	01 OF 03

DESIGNED: SC DRAWN: SKG CHECKED: SK

ISSUED ON BEHALF OF DIRECTORATE OF URBAN LAND TRANSPORT

Aug 02, 2022 - 12:03pm
 File Name: V:\TECHNICAL SECTIONS\PROJECT TOLOGERS\AREA PARKING PLANS, BOMMANAHALLI ZONE\174 DETAILED DESIGN\DRAWING...
 PLOT NO: 174



THIS DRAWING IS THE PROPERTY OF DULT AND SHALL NOT BE COPIED OR USED WITHOUT WRITTEN PERMISSION. PROVIDING QUALITY CONTROL AND QUALITY ASSURANCE, WHICH INCLUDES QUALITY OF MATERIALS USED AND WORKMANSHIP PROVIDED ALONG WITH SUPERVISION SHALL BE THE RESPONSIBILITY OF THE CONTRACTOR AND THE PROFESSIONALS INVOLVED FOR SUPERVISION OF CONSTRUCTION WORK BEFORE, DURING AND AFTER EXECUTION OF SUCH CONSTRUCTION WORK.

LEGEND:

- : PROPOSED CENTER LINE
- - - : LANE MARKING
- - - : ACCESS LANE MARKING
- : EDGE LANE MARKING
- : PROPOSED KERB LINE
- : PROPOSED FOOTPATH
- [P1] : PROPOSED SIGN BOARD
- [] : PROPOSED CYCLE HUB
- [] : PROPOSED SIMS HUB
- [] : PROPOSED TWO WHEELER PARKING
- [] : PROPOSED PWD (PERSON WITH DISABILITIES) PARKING
- [] : PROPOSED AUTO RICKSHAW PARKING
- [] : PROPOSED CAR PARKING
- [] : PROPOSED LIGHT COMMERCIAL VEHICLE (LCV) PARKING
- [] : PROPOSED HEAVY COMMERCIAL VEHICLE (HCV) PARKING
- [] : PROPOSED LOADING/UNLOADING ZONE
- [] : PROPOSED PICK-UP/DROP-OFF ZONE
- [] : EXISTING FOOTPATH
- [] : EXISTING SHOULDER
- [] : EXISTING BUS STOP
- [] : EXISTING RAMP/ENTRANCE
- [] : EXISTING TRANSFORMER

PURPOSE OF ISSUE:

PARKING ARRANGEMENT PLAN

NOTES:

- ALL DIMENSION ARE IN METRES UNLESS MENTIONED OTHERWISE.
- DIMENSION ARE NOT TO BE SCALED, ONLY WRITTEN DIMENSION SHALL BE FOLLOWED.
- THE GENERAL ARRANGEMENT PLAN HAS BEEN PREPARED USING FIELD MEASUREMENT DRAWINGS.
- ANY MINOR CHANGES TO THE DRAWING REQUIRED CAN BE DONE TO BEST SUIT AS PER SITE CONDITIONS DURING EXECUTION.
- THESE DRAWINGS TO BE USED ONLY FOR PROVISION OF AREA PARKING PLAN ASSOCIATED INFRASTRUCTURE.
- ANY OTHER MANDATORY, WARNING AND INFORMATORY SIGNAGE BOARDS WHICH ARE REQUIRED AS PART OF ROAD SAFETY SHALL BE EXECUTED.
- THE PARKING SIGNAGES SHOULD BE INSTALLED AS PER THE PARKING SIGNAGE MANUAL SHARED BY DULT.
- THE LOCATION OF SIGNAGE CAN BE ADJUSTED TO BEST SUIT AS PER SITE CONDITIONS DURING EXECUTION.

REVISION DETAILS		DATE	REV. NO.

SUBMITTED TO:

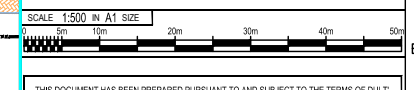
BRUHAT BENGALURU MAHANAGARA PALIKE

PROJECT TITLE:

**AREA PARKING PLAN
BOMMANAHALLI ZONE - WARD NO. 174
19th MAIN ROAD**

DRAWING TITLE:

**PARKING ALLOCATION PLAN
Ch. 0+500 to Ch. 1+000**



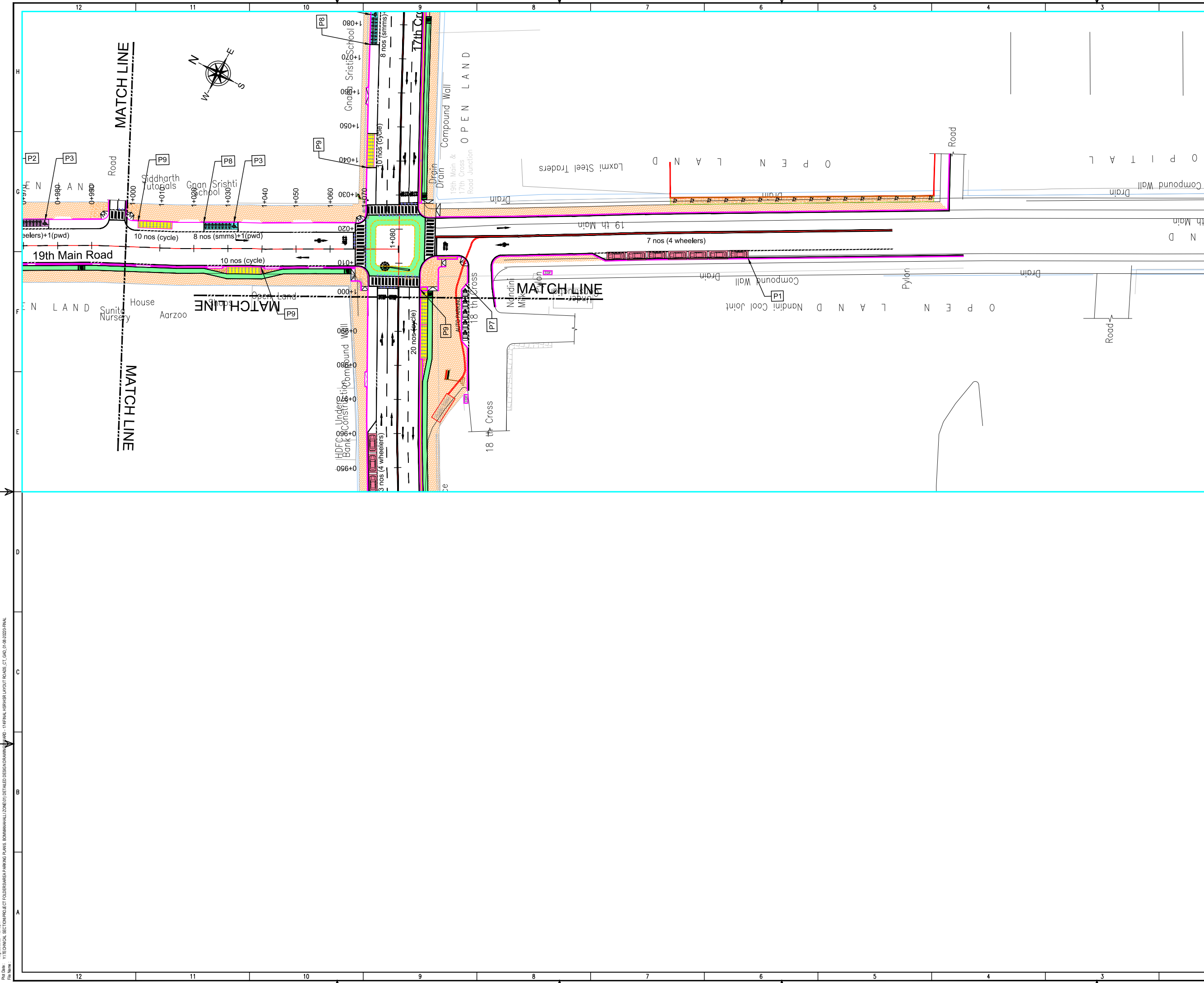
THIS DOCUMENT HAS BEEN PREPARED PURSUANT TO AND SUBJECT TO THE TERMS OF DULT. DULT ACCEPTS NO LIABILITY FOR ANY USE OF THIS DOCUMENT OR FOLLOWING DULT EXPRESS AGREEMENT TO SUCH USE OR ONLY FOR THE PURPOSES FOR WHICH IT WAS PREPARED.

AUTHORITY: Directorate of Urban Land Transport
Urban Development Department (UDD)
Government of Karnataka
BMTC, T.T.M.C. 'B' Block, 4th Floor,
Shant Nagar, K H Road, Bengaluru - 560027
Tel: 080-22226627, Fax: 080-22226630
Email: dult@bmtc.gov.in
www.urbantransport.kar.nic.in

DRAWING NUMBER:	REVISION:	DATE:	SHEET NUMBER:
TPE/APP/BZ/06/2022/PAP/19MR/02	R0	JUL 2022	02 OF 03
DESIGNED: SC	DRAWN: SKG	CHECKED: SK	

ISSUED ON BEHALF OF DIRECTORATE OF URBAN LAND TRANSPORT

Aug 02, 2022 - 12:03pm
 File Name: Y:\TECHNICAL SECTIONS\PROJECT FILES\BOMMANAHALLI ZONE\174\19th MAIN ROAD\CTD\01-08-2022\FINAL
 19th MAIN ROAD



THIS DRAWING IS THE PROPERTY OF DULT AND SHALL NOT BE COPIED OR USED WITHOUT WRITTEN PERMISSION. PROVIDING QUALITY CONTROL AND QUALITY ASSURANCE, WHICH INCLUDES QUALITY OF MATERIALS USED AND WORKMANSHIP PROVIDED ALONG WITH SUPERVISION SHALL BE THE RESPONSIBILITY OF THE CONTRACTOR AND THE PROFESSIONALS INVOLVED FOR THE SUPERVISION OF CONSTRUCTION WORK BEFORE, DURING AND AFTER EXECUTION OF SUCH CONSTRUCTION WORK.

LEGEND:

- : PROPOSED CENTER LINE
- - - : LANE MARKING
- - - : ACCESS LANE MARKING
- : EDGE LANE MARKING
- : PROPOSED KERB LINE
- : PROPOSED FOOTPATH
- : EXISTING FOOTPATH
- : EXISTING SHOULDER
- : EXISTING BUS STOP
- : EXISTING RAMP/ ENTRANCE
- : EXISTING TRANSFORMER
- [P1] : PROPOSED SIGN BOARD
- [C1] : PROPOSED CYCLE HUB
- [C2] : PROPOSED SHMS HUB
- [C3] : PROPOSED TWO WHEELER PARKING
- [C4] : PROPOSED PWD (PERSON WITH DISABILITIES) PARKING
- [C5] : PROPOSED AUTO RICKSHAW PARKING
- [C6] : PROPOSED CAR PARKING
- [C7] : PROPOSED LIGHT COMMERCIAL VEHICLE (LCV) PARKING
- [C8] : PROPOSED HEAVY COMMERCIAL VEHICLE (HCV) PARKING
- [C9] : PROPOSED LOADING/UNLOADING ZONE
- [C10] : PROPOSED PICK-UP/DROP-OFF ZONE

PURPOSE OF ISSUE:
PARKING ARRANGEMENT PLAN

NOTES:

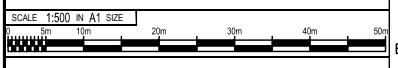
- ALL DIMENSION ARE IN METRES UNLESS MENTIONED OTHERWISE.
- DIMENSION ARE NOT TO BE SCALED, ONLY WRITTEN DIMENSION SHALL BE FOLLOWED.
- THE GENERAL ARRANGEMENT PLAN HAS BEEN PREPARED USING FIELD MEASUREMENT DRAWINGS.
- ANY MINOR CHANGES TO THE DRAWING REQUIRED CAN BE DONE TO BEST SUIT AS PER SITE CONDITIONS DURING EXECUTION.
- THESE DRAWINGS TO BE USED ONLY FOR PROVISION OF AREA PARKING PLAN ASSOCIATED INFRASTRUCTURE.
- ANY OTHER MANDATORY, WARNING AND INFORMATORY SIGNAGE BOARDS WHICH ARE REQUIRED AS PART OF ROAD SAFETY SHALL BE EXECUTED.
- THE PARKING SIGNAGES SHOULD BE INSTALLED AS PER THE PARKING SIGNAGE MANUAL SHARED BY DULT.
- THE LOCATION OF SIGNAGE CAN BE ADJUSTED TO BEST SUIT AS PER SITE CONDITIONS DURING EXECUTION.

REVISION DETAILS	DATE	REV. NO.

SUBMITTED TO:
BRUHAT BENGALURU MAHANAGARA PALIKE

PROJECT TITLE:
AREA PARKING PLAN BOMMANAHALLI ZONE - WARD NO. 174 19th MAIN ROAD

DRAWING TITLE:
PARKING ALLOCATION PLAN Ch. 1+000 to Ch. 1+080

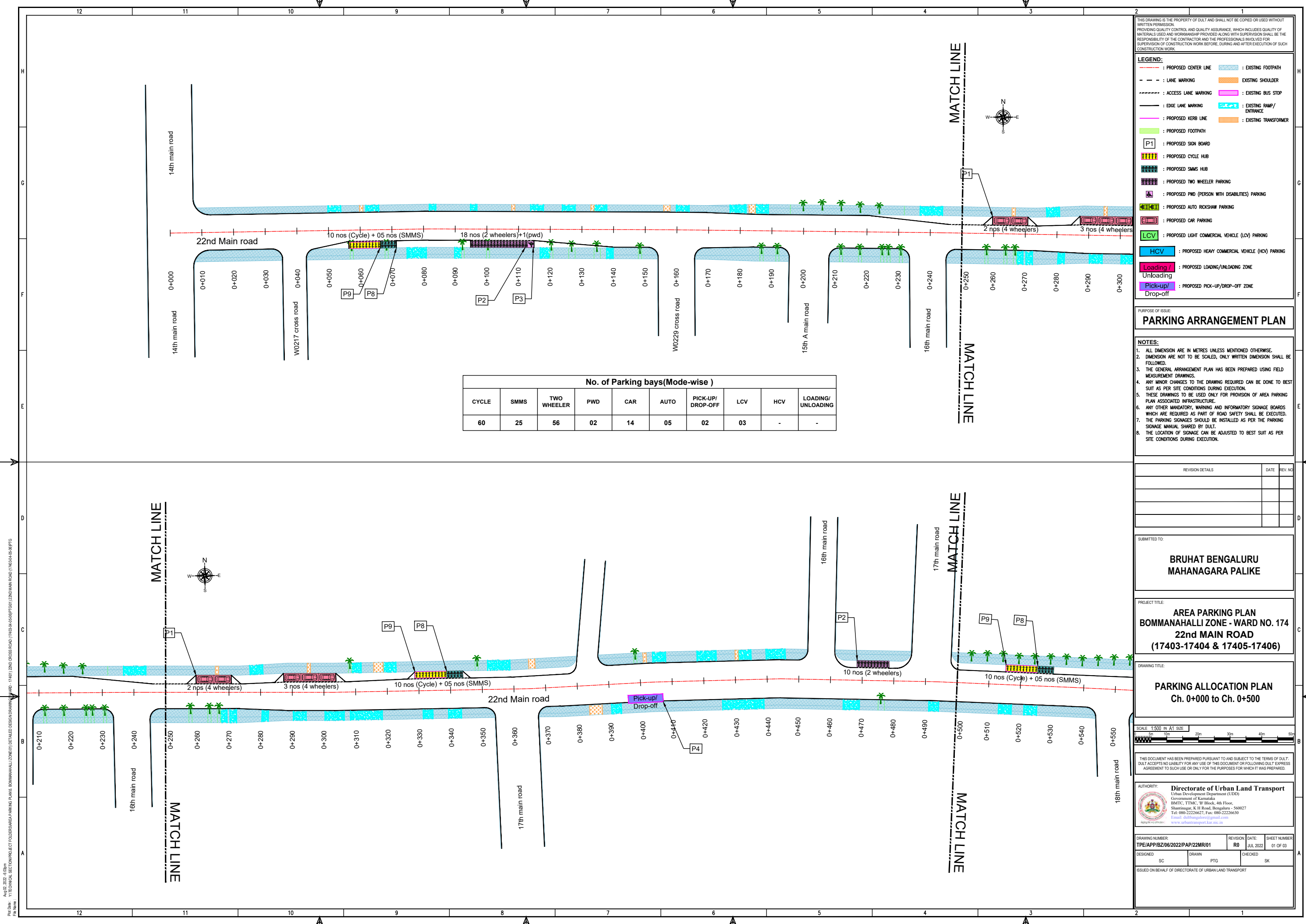


THIS DOCUMENT HAS BEEN PREPARED PURSUANT TO AND SUBJECT TO THE TERMS OF DULT. DULT ACCEPTS NO LIABILITY FOR ANY USE OF THIS DOCUMENT OR FOLLOWING DULT EXPRESS AGREEMENT TO SUCH USE OR ONLY FOR THE PURPOSES FOR WHICH IT WAS PREPARED.

AUTHORITY:
Directorate of Urban Land Transport
 Urban Development Department (UDD)
 Government of Karnataka
 BMTCL, T.T.M.C. 'B' Block, 4th Floor,
 Shant Nagar, K H Road, Bengaluru - 560027
 Tel: 080-22226627, Fax: 080-22226630
 Email: ultr@bmtcl.com
www.urbantransport.kar.nic.in

DRAWING NUMBER	REVISION	DATE	SHEET NUMBER
TPE/APP/BZ/06/2022/PAP/19MR/03	R0	JUL 2022	03 OF 03
DESIGNED: SC	DRAWN: SKG	CHECKED: SK	

ISSUED ON BEHALF OF DIRECTORATE OF URBAN LAND TRANSPORT



No. of Parking bays (Mode-wise)

CYCLE	SMMS	TWO WHEELER	PWD	CAR	AUTO	PICK-UP/ DROP-OFF	LCV	HCV	LOADING/ UNLOADING
60	25	56	02	14	05	02	03	-	-

THIS DRAWING IS THE PROPERTY OF DULT AND SHALL NOT BE COPIED OR USED WITHOUT WRITTEN PERMISSION. PROVIDING QUALITY CONTROL AND QUALITY ASSURANCE, WHICH INCLUDES QUALITY OF MATERIALS USED AND WORKMANSHIP PROVIDED ALONG WITH SUPERVISION SHALL BE THE RESPONSIBILITY OF THE CONTRACTOR AND THE PROFESSIONALS INVOLVED FOR THE SUPERVISION OF CONSTRUCTION WORK BEFORE, DURING AND AFTER EXECUTION OF SUCH CONSTRUCTION WORK.

LEGEND:

- PROPOSED CENTER LINE
- EXISTING FOOTPATH
- LANE MARKING
- EXISTING SHOULDER
- ACCESS LANE MARKING
- EXISTING BUS STOP
- EDGE LANE MARKING
- EXISTING RAMP/ ENTRANCE
- PROPOSED KERB LINE
- EXISTING TRANSFORMER
- PROPOSED FOOTPATH
- PROPOSED SIGN BOARD (P1)
- PROPOSED CYCLE HUB
- PROPOSED SMMS HUB
- PROPOSED TWO WHEELER PARKING
- PROPOSED PWD (PERSON WITH DISABILITIES) PARKING
- PROPOSED AUTO RICKSHAW PARKING
- PROPOSED CAR PARKING
- PROPOSED LIGHT COMMERCIAL VEHICLE (LCV) PARKING
- PROPOSED HEAVY COMMERCIAL VEHICLE (HCV) PARKING
- PROPOSED LOADING/UNLOADING ZONE
- PROPOSED PICK-UP/DROP-OFF ZONE

PARKING ARRANGEMENT PLAN

PURPOSE OF ISSUE:

NOTES:

- ALL DIMENSION ARE IN METRES UNLESS MENTIONED OTHERWISE.
- DIMENSION ARE NOT TO BE SCALED, ONLY WRITTEN DIMENSION SHALL BE FOLLOWED.
- THE GENERAL ARRANGEMENT PLAN HAS BEEN PREPARED USING FIELD MEASUREMENT DRAWINGS.
- ANY MINOR CHANGES TO THE DRAWING REQUIRED CAN BE DONE TO BEST SUIT AS PER SITE CONDITIONS DURING EXECUTION.
- THESE DRAWINGS TO BE USED ONLY FOR PROVISION OF AREA PARKING PLAN ASSOCIATED INFRASTRUCTURE.
- ANY OTHER MANDATORY, WARNING AND INFORMATORY SIGNAGE BOARDS WHICH ARE REQUIRED AS PART OF ROAD SAFETY SHALL BE EXECUTED.
- THE PARKING SIGNAGES SHOULD BE INSTALLED AS PER THE PARKING SIGNAGE MANUAL, SHARED BY DULT.
- THE LOCATION OF SIGNAGE CAN BE ADJUSTED TO BEST SUIT AS PER SITE CONDITIONS DURING EXECUTION.

REVISION DETAILS	DATE	REV. NO.

SUBMITTED TO:

BRUHAT BENGALURU MAHANAGARA PALIKE

PROJECT TITLE:

**AREA PARKING PLAN
BOMMANAHALLI ZONE - WARD NO. 174
22nd MAIN ROAD
(17403-17404 & 17405-17406)**

DRAWING TITLE:

**PARKING ALLOCATION PLAN
Ch. 0+000 to Ch. 0+500**

SCALE: 1:500 IN A1 SIZE

THIS DOCUMENT HAS BEEN PREPARED PURSUANT TO AND SUBJECT TO THE TERMS OF DULT. DULT ACCEPTS NO LIABILITY FOR ANY USE OF THIS DOCUMENT OR FOLLOWING DULT EXPRESS AGREEMENT TO SUCH USE OR ONLY FOR THE PURPOSES FOR WHICH IT WAS PREPARED.

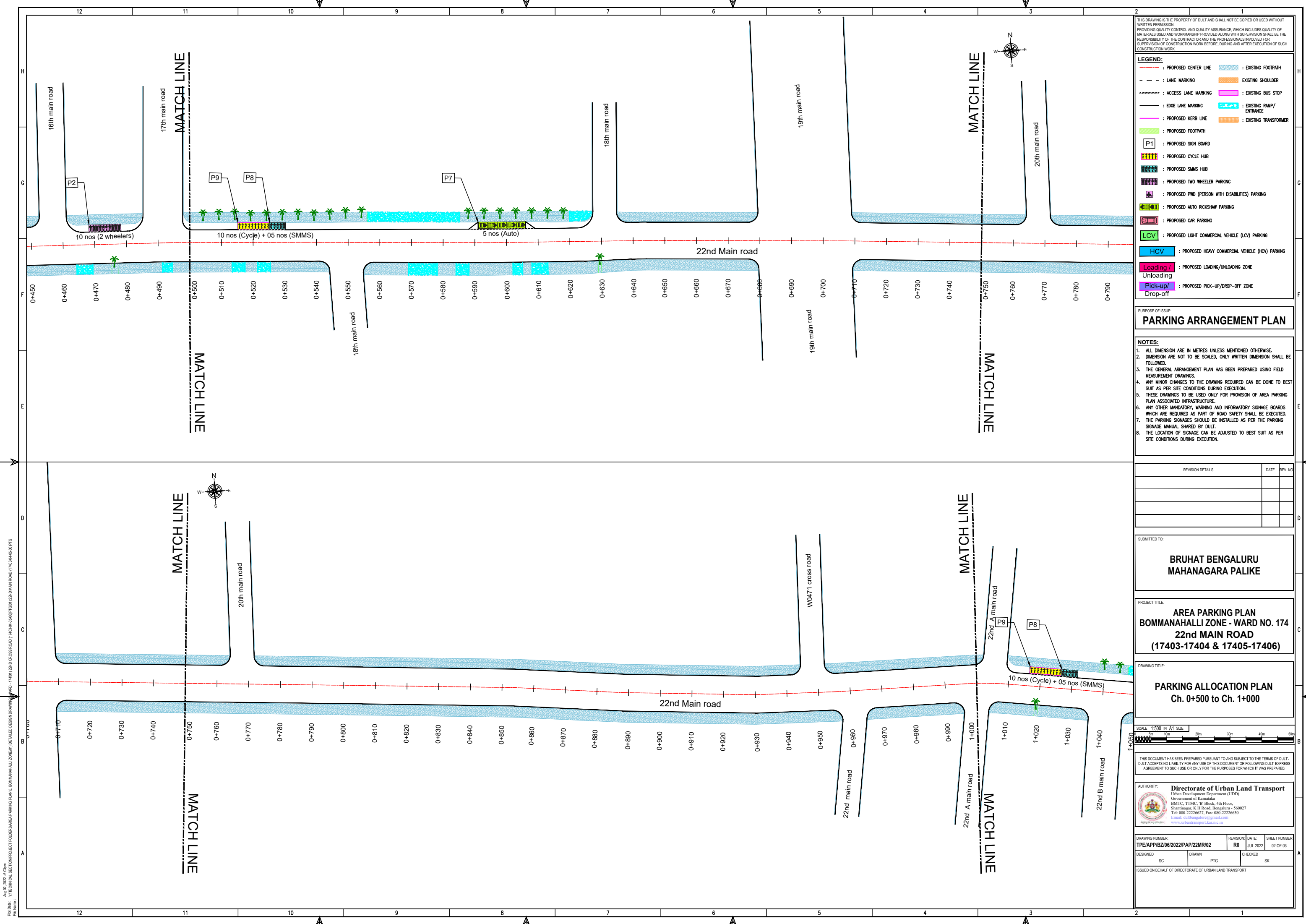
AUTHORITY:

Directorate of Urban Land Transport
Urban Development Department (UDD)
Government of Karnataka
BMTCL, TTMC, 9F Block, 4th Floor,
Shantinagar, K H Road, Bengaluru - 560027
Tel: 080-22226627, Fax: 080-22226630
Email: duat@bmtcl.gov.in
www.urbantransport.kar.nic.in

DRAWING NUMBER: TPE/APP/BZ/06/2022/PAP/22MR/01	REVISION: R0	DATE: JUL 2022	SHEET NUMBER: 01 OF 03
DESIGNED: SC	DRAWN: PTG	CHECKED: SK	

ISSUED ON BEHALF OF DIRECTORATE OF URBAN LAND TRANSPORT

Aug 02, 2022 - 6.09pm
 PLOT No: VITECHNICAL SECTION/PROJECT TOLLERS/AREA PARKING PLANS, BOMMANAHALLI ZONE/01/DETAILED DESIGN DRAWING/NO. 17401/22ND CROSS ROAD (17403-17404/06/PTG/01)/22ND MAIN ROAD (17403-17404/05/PTG/01)



THIS DRAWING IS THE PROPERTY OF DULT AND SHALL NOT BE COPIED OR USED WITHOUT WRITTEN PERMISSION.
 PROVIDING QUALITY CONTROL AND QUALITY ASSURANCE, WHICH INCLUDES QUALITY OF MATERIALS USED AND WORKMANSHIP PROVIDED ALONG WITH SUPERVISION SHALL BE THE RESPONSIBILITY OF THE CONTRACTOR AND THE PROFESSIONALS INVOLVED FOR THE SUPERVISION OF CONSTRUCTION WORK BEFORE, DURING AND AFTER EXECUTION OF SUCH CONSTRUCTION WORK.

LEGEND:

- : PROPOSED CENTER LINE
- - - : LANE MARKING
- - - : ACCESS LANE MARKING
- : EDGE LANE MARKING
- : PROPOSED KERB LINE
- : PROPOSED FOOTPATH
- [P1] : PROPOSED SIGN BOARD
- [Symbol] : PROPOSED CYCLE HUB
- [Symbol] : PROPOSED SAMS HUB
- [Symbol] : PROPOSED TWO WHEELER PARKING
- [Symbol] : PROPOSED PWD (PERSON WITH DISABILITIES) PARKING
- [Symbol] : PROPOSED AUTO RICKSHAW PARKING
- [Symbol] : PROPOSED CAR PARKING
- [Symbol] : PROPOSED LIGHT COMMERCIAL VEHICLE (LCV) PARKING
- [Symbol] : PROPOSED HEAVY COMMERCIAL VEHICLE (HCV) PARKING
- [Symbol] : PROPOSED LOADING/UNLOADING ZONE
- [Symbol] : PROPOSED PICK-UP/DROP-OFF ZONE
- [Symbol] : EXISTING FOOTPATH
- [Symbol] : EXISTING SHOULDER
- [Symbol] : EXISTING BUS STOP
- [Symbol] : EXISTING RAMP/ENTRANCE
- [Symbol] : EXISTING TRANSFORMER

PURPOSE OF ISSUE:
PARKING ARRANGEMENT PLAN

NOTES:

- ALL DIMENSION ARE IN METRES UNLESS MENTIONED OTHERWISE.
- DIMENSION ARE NOT TO BE SCALED, ONLY WRITTEN DIMENSION SHALL BE FOLLOWED.
- THE GENERAL ARRANGEMENT PLAN HAS BEEN PREPARED USING FIELD MEASUREMENT DRAWINGS.
- ANY MINOR CHANGES TO THE DRAWING REQUIRED CAN BE DONE TO BEST SUIT AS PER SITE CONDITIONS DURING EXECUTION.
- THESE DRAWINGS TO BE USED ONLY FOR PROVISION OF AREA PARKING PLAN ASSOCIATED INFRASTRUCTURE.
- ANY OTHER MANDATORY, WARNING AND INFORMATORY SIGNAGE BOARDS WHICH ARE REQUIRED AS PART OF ROAD SAFETY SHALL BE EXECUTED.
- THE PARKING SIGNAGES SHOULD BE INSTALLED AS PER THE PARKING SIGNAGE MANUAL, SHARED BY DULT.
- THE LOCATION OF SIGNAGE CAN BE ADJUSTED TO BEST SUIT AS PER SITE CONDITIONS DURING EXECUTION.

REVISION DETAILS	DATE	REV. NO.

SUBMITTED TO:
BRUHAT BENGALURU MAHANAGARA PALIKE

PROJECT TITLE:
**AREA PARKING PLAN
 BOMMANAHALLI ZONE - WARD NO. 174
 22nd MAIN ROAD
 (17403-17404 & 17405-17406)**

DRAWING TITLE:
**PARKING ALLOCATION PLAN
 Ch. 0+500 to Ch. 1+000**



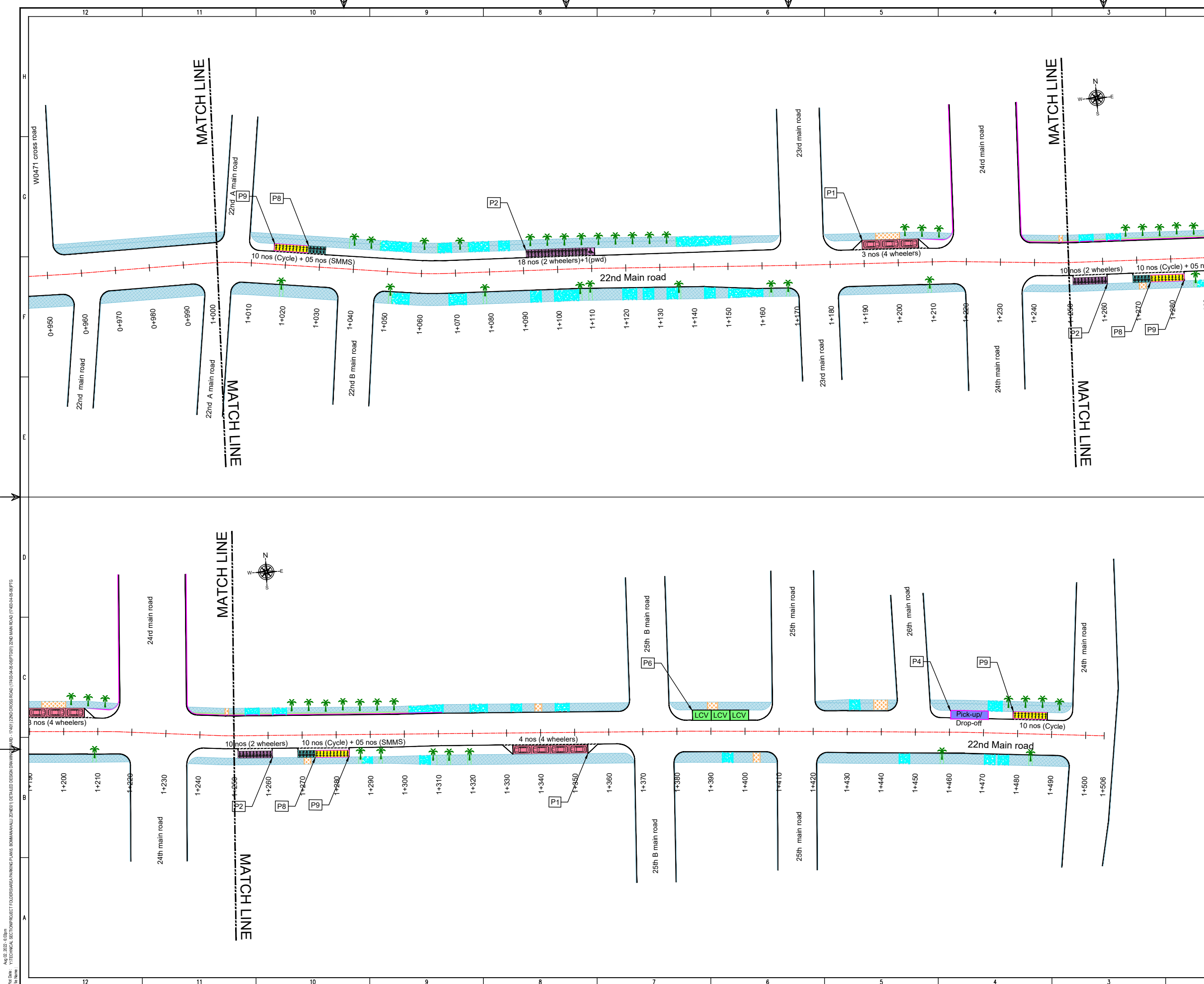
THIS DOCUMENT HAS BEEN PREPARED PURSUANT TO AND SUBJECT TO THE TERMS OF DULT. DULT ACCEPTS NO LIABILITY FOR ANY USE OF THIS DOCUMENT OR FOLLOWING DULT EXPRESS AGREEMENT TO SUCH USE OR ONLY FOR THE PURPOSES FOR WHICH IT WAS PREPARED.

AUTHORITY:
Directorate of Urban Land Transport
 Urban Development Department (UDD)
 Government of Karnataka
 BMTC, TTMC, 19 Block, 4th Floor,
 Shantinagar, K H Road, Bengaluru - 560027
 Tel: 080-22226227, Fax: 080-22226630
 Email: dult@bmtc.gov.in
 www.urbantransport.kar.nic.in

DRAWING NUMBER: TPE/APP/BZ/06/2022/PAP/22MR/02	REVISION: R0	DATE: JUL 2022	SHEET NUMBER: 02 OF 03
DESIGNED: SC	DRAWN: PTG	CHECKED: SK	

ISSUED ON BEHALF OF DIRECTORATE OF URBAN LAND TRANSPORT

Aug 02, 2022 - 6.09am
 PLOT NO: V1/TECHNICAL SECTION/PROJECT FOLDER/SUBAREA PARKING PLANS, BOMMANAHALLI ZONE/01/ DETAILED DESIGN DRAWING/NO. 174/01/ 22ND CROSS ROAD (17403-17404/05/06/07/08/09/10/11/12) 22ND MAIN ROAD (17403-17404/05/06/07/08/09/10/11/12)
 PLOT NO: V1/TECHNICAL SECTION/PROJECT FOLDER/SUBAREA PARKING PLANS, BOMMANAHALLI ZONE/01/ DETAILED DESIGN DRAWING/NO. 174/01/ 22ND CROSS ROAD (17403-17404/05/06/07/08/09/10/11/12) 22ND MAIN ROAD (17403-17404/05/06/07/08/09/10/11/12)



THIS DRAWING IS THE PROPERTY OF DULT AND SHALL NOT BE COPIED OR USED WITHOUT WRITTEN PERMISSION. PROVIDING QUALITY CONTROL AND QUALITY ASSURANCE, WHICH INCLUDES QUALITY OF MATERIALS USED AND WORKMANSHIP PROVIDED ALONG WITH SUPERVISION SHALL BE THE RESPONSIBILITY OF THE CONTRACTOR AND THE PROFESSIONALS INVOLVED FOR THE SUPERVISION OF CONSTRUCTION WORK BEFORE, DURING AND AFTER EXECUTION OF SUCH CONSTRUCTION WORK.

LEGEND:

- : PROPOSED CENTER LINE
- - - : LANE MARKING
- - - : ACCESS LANE MARKING
- : EDGE LANE MARKING
- : PROPOSED KERB LINE
- : PROPOSED FOOTPATH
- [P1] : PROPOSED SIGN BOARD
- [Cyc] : PROPOSED CYCLE HUB
- [SMMS] : PROPOSED SMMS HUB
- [2W] : PROPOSED TWO WHEELER PARKING
- [PWD] : PROPOSED PWD (PERSON WITH DISABILITIES) PARKING
- [AR] : PROPOSED AUTO RICKSHAW PARKING
- [CP] : PROPOSED CAR PARKING
- [LCV] : PROPOSED LIGHT COMMERCIAL VEHICLE (LCV) PARKING
- [HCV] : PROPOSED HEAVY COMMERCIAL VEHICLE (HCV) PARKING
- [Loading] : PROPOSED LOADING/UNLOADING ZONE
- [Pick-up/Drop-off] : PROPOSED PICK-UP/DROP-OFF ZONE
- [Blue] : EXISTING FOOTPATH
- [Orange] : EXISTING SHOULDER
- [Pink] : EXISTING BUS STOP
- [Green] : EXISTING RAMP/ENTRANCE
- [Yellow] : EXISTING TRANSFORMER

PARKING ARRANGEMENT PLAN

NOTES:

- ALL DIMENSION ARE IN METRES UNLESS MENTIONED OTHERWISE.
- DIMENSION ARE NOT TO BE SCALED, ONLY WRITTEN DIMENSION SHALL BE FOLLOWED.
- THE GENERAL ARRANGEMENT PLAN HAS BEEN PREPARED USING FIELD MEASUREMENT DRAWINGS.
- ANY MINOR CHANGES TO THE DRAWING REQUIRED CAN BE DONE TO BEST SUIT AS PER SITE CONDITIONS DURING EXECUTION.
- THESE DRAWINGS TO BE USED ONLY FOR PROVISION OF AREA PARKING PLAN ASSOCIATED INFRASTRUCTURE.
- ANY OTHER MANDATORY, WARNING AND INFORMATORY SIGNAGE BOARDS WHICH ARE REQUIRED AS PART OF ROAD SAFETY SHALL BE EXECUTED.
- THE PARKING SIGNAGES SHOULD BE INSTALLED AS PER THE PARKING SIGNAGE MANUAL, SHARED BY DULT.
- THE LOCATION OF SIGNAGE CAN BE ADJUSTED TO BEST SUIT AS PER SITE CONDITIONS DURING EXECUTION.

REVISION DETAILS	DATE	REV. NO.

SUBMITTED TO:

BRUHAT BENGALURU MAHANAGARA PALIKE

PROJECT TITLE:

**AREA PARKING PLAN
BOMMANAHALLI ZONE - WARD NO. 174
22nd MAIN ROAD
(17403-17404 & 17405-17406)**

DRAWING TITLE:

**PARKING ALLOCATION PLAN
Ch.1+000 to Ch. 1+506**



THIS DOCUMENT HAS BEEN PREPARED PURSUANT TO AND SUBJECT TO THE TERMS OF DULT. DULT ACCEPTS NO LIABILITY FOR ANY USE OF THIS DOCUMENT OR FOLLOWING DULT EXPRESS AGREEMENT TO SUCH USE OR ONLY FOR THE PURPOSES FOR WHICH IT WAS PREPARED.

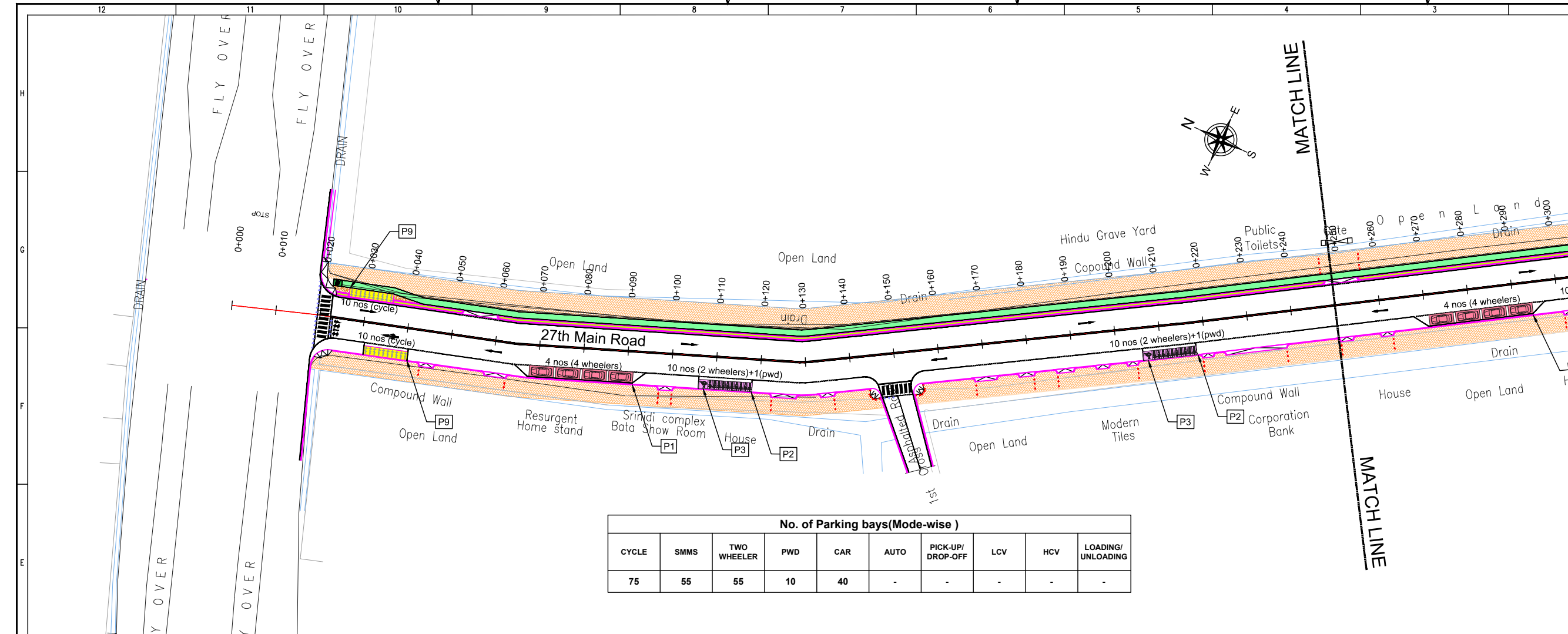
AUTHORITY:

Directorate of Urban Land Transport
Urban Development Department (UDD)
Government of Karnataka
BMTC, TTMC, B Block, 4th Floor,
Shantinagar, K H Road, Bengaluru - 560027
Tel: 080-22226627, Fax: 080-22226630
Email: dult@bmtc.gov.in, dult@ttmc.gov.in
www.urbantransport.kar.nic.in

DRAWING NUMBER:	REVISION:	DATE:	SHEET NUMBER:
TPE/APP/BZ/06/2022/PAP/22MR/03	R0	JUL 2022	03 OF 03
DESIGNED:	DRAWN:	CHECKED:	
SC	PTG	SK	

ISSUED ON BEHALF OF DIRECTORATE OF URBAN LAND TRANSPORT

Aug 02, 2022 - 8:09am
 PLOT NO: 17403, 17404, 17405, 17406
 PROJECT: TECHNICAL SECTION PROJECT TOWER/SUBAREA PARKING PLANS, BOMMANAHALLI ZONE (17403-17404 & 17405-17406) 22ND MAIN ROAD (17403-17404 & 17405-17406)



No. of Parking bays(Mode-wise)

CYCLE	SMMS	TWO WHEELER	PWD	CAR	AUTO	PICK-UP/ DROP-OFF	LCV	HCV	LOADING/ UNLOADING
75	55	55	10	40	-	-	-	-	-

THIS DRAWING IS THE PROPERTY OF DULT AND SHALL NOT BE COPIED OR USED WITHOUT WRITTEN PERMISSION. PROVIDING QUALITY CONTROL AND QUALITY ASSURANCE, WHICH INCLUDES QUALITY OF MATERIALS USED AND WORKMANSHIP PROVIDED ALONG WITH SUPERVISION SHALL BE THE RESPONSIBILITY OF THE CONTRACTOR AND THE PROFESSIONALS INVOLVED FOR THE SUPERVISION OF CONSTRUCTION WORK BEFORE, DURING AND AFTER EXECUTION OF SUCH CONSTRUCTION WORK.

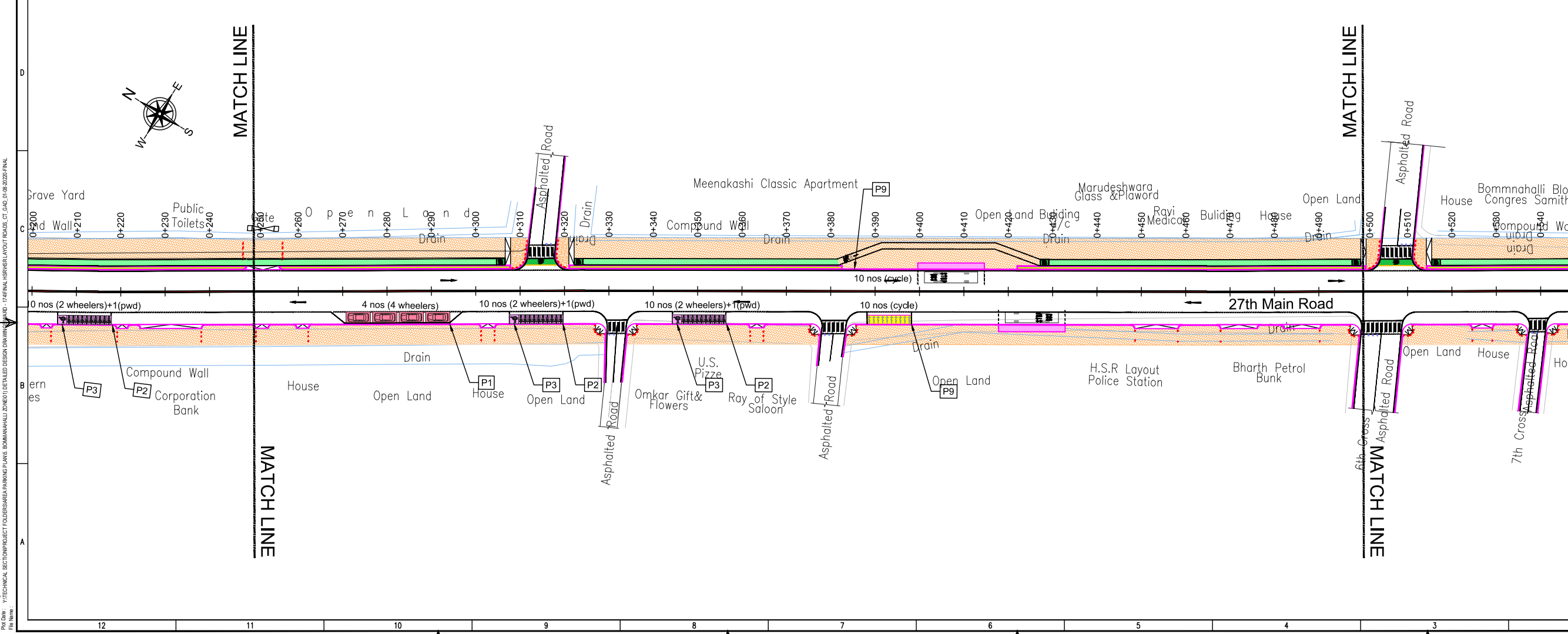
LEGEND:

- PROPOSED CENTER LINE
- EXISTING FOOTPATH
- LANE MARKING
- EXISTING SHOULDER
- ACCESS LANE MARKING
- EXISTING BUS STOP
- EDGE LANE MARKING
- EXISTING RAMP/ ENTRANCE
- PROPOSED KERB LINE
- EXISTING TRANSFORMER
- PROPOSED FOOTPATH
- PROPOSED SIGN BOARD
- PROPOSED CYCLE HUB
- PROPOSED SMMS HUB
- PROPOSED TWO WHEELER PARKING
- PROPOSED PWD (PERSON WITH DISABILITIES) PARKING
- PROPOSED AUTO RICKSHAW PARKING
- PROPOSED CAR PARKING
- PROPOSED LIGHT COMMERCIAL VEHICLE (LCV) PARKING
- PROPOSED HEAVY COMMERCIAL VEHICLE (HCV) PARKING
- PROPOSED LOADING/UNLOADING ZONE
- PROPOSED PICK-UP/DROP-OFF ZONE

PURPOSE OF ISSUE:
PARKING ARRANGEMENT PLAN

NOTES:

- ALL DIMENSION ARE IN METRES UNLESS MENTIONED OTHERWISE.
- DIMENSION ARE NOT TO BE SCALED, ONLY WRITTEN DIMENSION SHALL BE FOLLOWED.
- THE GENERAL ARRANGEMENT PLAN HAS BEEN PREPARED USING FIELD MEASUREMENT DRAWINGS.
- ANY MINOR CHANGES TO THE DRAWING REQUIRED CAN BE DONE TO BEST SUIT AS PER SITE CONDITIONS DURING EXECUTION.
- THESE DRAWINGS TO BE USED ONLY FOR PROVISION OF AREA PARKING PLAN ASSOCIATED INFRASTRUCTURE.
- ANY OTHER MANDATORY, WARNING AND INFORMATORY SIGNAGE BOARDS WHICH ARE REQUIRED AS PART OF ROAD SAFETY SHALL BE EXECUTED.
- THE PARKING SIGNAGES SHOULD BE INSTALLED AS PER THE PARKING SIGNAGE MANUAL SHARED BY DULT.
- THE LOCATION OF SIGNAGE CAN BE ADJUSTED TO BEST SUIT AS PER SITE CONDITIONS DURING EXECUTION.



REVISION DETAILS	DATE	REV. NO

SUBMITTED TO:
BRUHAT BENGALURU MAHANAGARA PALIKE

PROJECT TITLE:
AREA PARKING PLAN BOMMANAHALLI ZONE - WARD NO. 174 27th MAIN ROAD

DRAWING TITLE:
PARKING ALLOCATION PLAN Ch. 0+000 to Ch. 0+500

SCALE: 1:500 IN A1 SIZE

THIS DOCUMENT HAS BEEN PREPARED PURSUANT TO AND SUBJECT TO THE TERMS OF DULT. DULT ACCEPTS NO LIABILITY FOR ANY USE OF THIS DOCUMENT OR FOLLOWING DULT EXPRESS AGREEMENT TO SUCH USE OR ONLY FOR THE PURPOSES FOR WHICH IT WAS PREPARED.

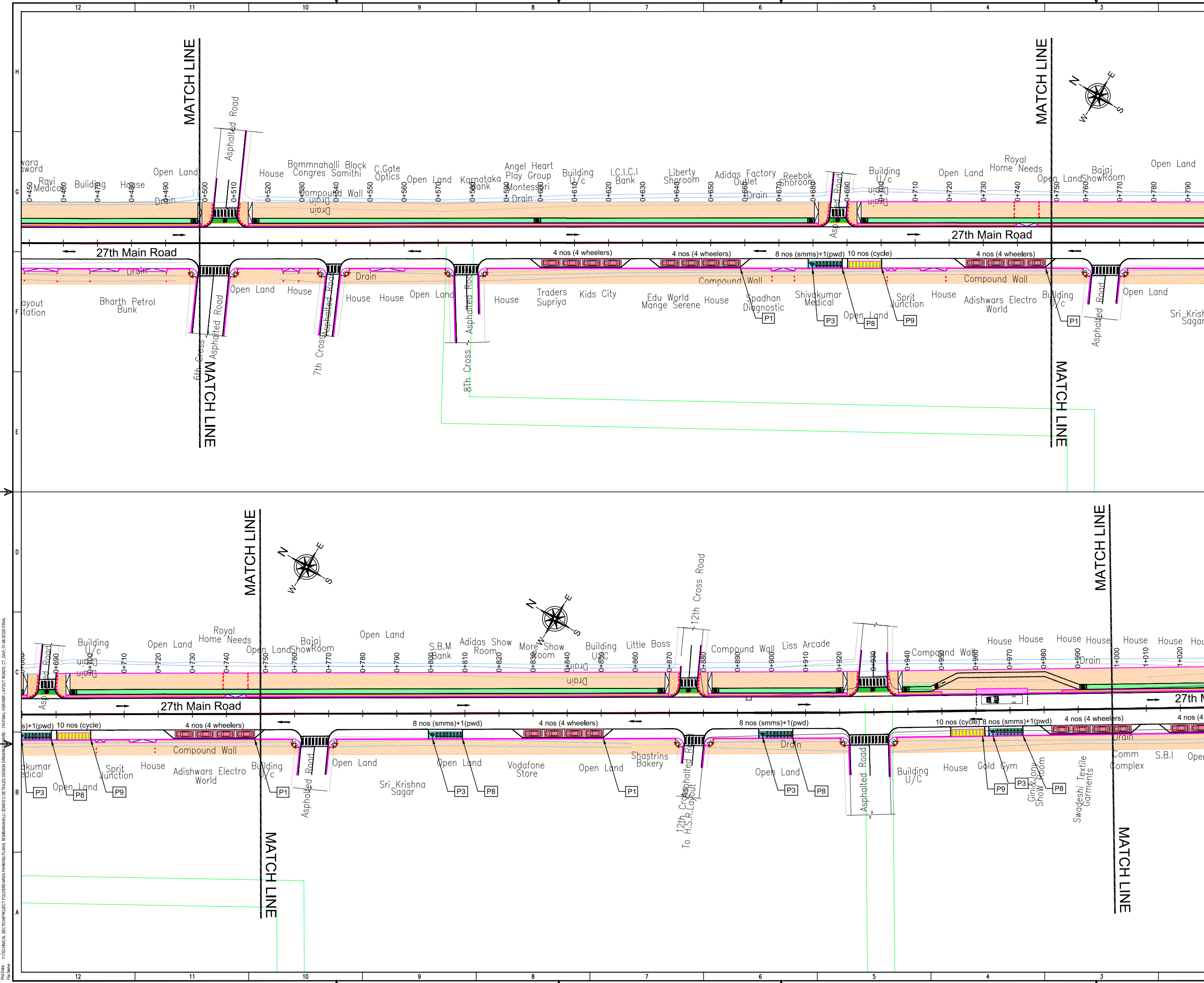
AUTHORITY:
Directorate of Urban Land Transport
Urban Development Department (UDD)
Government of Karnataka
BNTC, TTMC, 19 Block, 4th Floor,
Shantinaragar, K H Road, Bengaluru - 560027
Tel: 080-22226627, Fax: 080-22226630
Email: dult@bntc.gov.in
www.urbantransport.kar.nic.in

DRAWING NUMBER	REVISION	DATE	SHEET NUMBER
TPE/APP/BZ06/2022/PAP/27MR/01	R0	JUL 2022	01 OF 03

DESIGNED: SC DRAWN: SKG CHECKED: SK

ISSUED ON BEHALF OF DIRECTORATE OF URBAN LAND TRANSPORT

Ag. 02. 2022 - 12. 26m
 PLOT NO: 11
 PROJECT: TECHNICAL SECTION PRODUCT TOWER/SUBAREA PARKING PLANS, BOMMANAHALLI ZONE (UDD) DETAILED DESIGN DRAWING
 FILE NO: 11



THIS DRAWING IS THE PROPERTY OF DULT AND SHALL NOT BE COPIED OR USED WITHOUT WRITTEN PERMISSION. PROVIDING QUALITY CONTROL AND QUALITY ASSURANCE, WHICH INCLUDES QUALITY OF MATERIALS USED AND WORKMANSHIP PROVIDED ALONG WITH SUPERVISION SHALL BE THE RESPONSIBILITY OF THE CONTRACTOR AND THE PROFESSIONALS INVOLVED FOR THE SUPERVISION OF CONSTRUCTION WORK BEFORE, DURING AND AFTER EXECUTION OF SUCH CONSTRUCTION WORK.

LEGEND:

- : PROPOSED CENTER LINE
- - - : LANE MARKING
- - - : ACCESS LANE MARKING
- : EDGE LANE MARKING
- : PROPOSED KERB LINE
- : PROPOSED FOOTPATH
- [P1] : PROPOSED SIGN BOARD
- [Symbol] : PROPOSED CYCLE HUB
- [Symbol] : PROPOSED SAMS HUB
- [Symbol] : PROPOSED TWO WHEELER PARKING
- [Symbol] : PROPOSED PWD (PERSON WITH DISABILITIES) PARKING
- [Symbol] : PROPOSED AUTO RICKSHAW PARKING
- [Symbol] : PROPOSED CAR PARKING
- [Symbol] : PROPOSED LIGHT COMMERCIAL VEHICLE (LCV) PARKING
- [Symbol] : PROPOSED HEAVY COMMERCIAL VEHICLE (HCV) PARKING
- [Symbol] : PROPOSED LOADING/UNLOADING ZONE
- [Symbol] : PROPOSED PICK-UP/DROP-OFF ZONE
- [Symbol] : EXISTING FOOTPATH
- [Symbol] : EXISTING SHOULDER
- [Symbol] : EXISTING BUS STOP
- [Symbol] : EXISTING RAMP/ENTRANCE
- [Symbol] : EXISTING TRANSFORMER

PARKING ARRANGEMENT PLAN

NOTES:

- ALL DIMENSION ARE IN METRES UNLESS MENTIONED OTHERWISE.
- DIMENSION ARE NOT TO BE SCALED, ONLY WRITTEN DIMENSION SHALL BE FOLLOWED.
- THE GENERAL ARRANGEMENT PLAN HAS BEEN PREPARED USING FIELD MEASUREMENT DRAWINGS.
- ANY MINOR CHANGES TO THE DRAWING REQUIRED CAN BE DONE TO BEST SUIT AS PER SITE CONDITIONS DURING EXECUTION.
- THESE DRAWINGS TO BE USED ONLY FOR PROVISION OF AREA PARKING PLAN ASSOCIATED INFRASTRUCTURE.
- ANY OTHER MANDATORY, WARNING AND INFORMATORY SIGNAGE BOARDS WHICH ARE REQUIRED AS PART OF ROAD SAFETY SHALL BE EXECUTED.
- THE PARKING SIGNAGES SHOULD BE INSTALLED AS PER THE PARKING SIGNAGE MANUAL, SHARED BY DULT.
- THE LOCATION OF SIGNAGE CAN BE ADJUSTED TO BEST SUIT AS PER SITE CONDITIONS DURING EXECUTION.

REVISION DETAILS	DATE	REV. NO.

SUBMITTED TO:

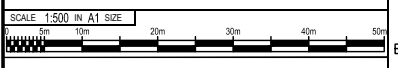
BRUHAT BENGALURU MAHANAGARA PALIKE

PROJECT TITLE:

**AREA PARKING PLAN
BOMMANAHALLI ZONE - WARD NO. 174
27th MAIN ROAD**

DRAWING TITLE:

**PARKING ALLOCATION PLAN
Ch. 0+500 to Ch. 1+000**



THIS DOCUMENT HAS BEEN PREPARED PURSUANT TO AND SUBJECT TO THE TERMS OF DULT. DULT ACCEPTS NO LIABILITY FOR ANY USE OF THIS DOCUMENT OR FOLLOWING DULT EXPRESS AGREEMENT TO SUCH USE OR ONLY FOR THE PURPOSES FOR WHICH IT WAS PREPARED.

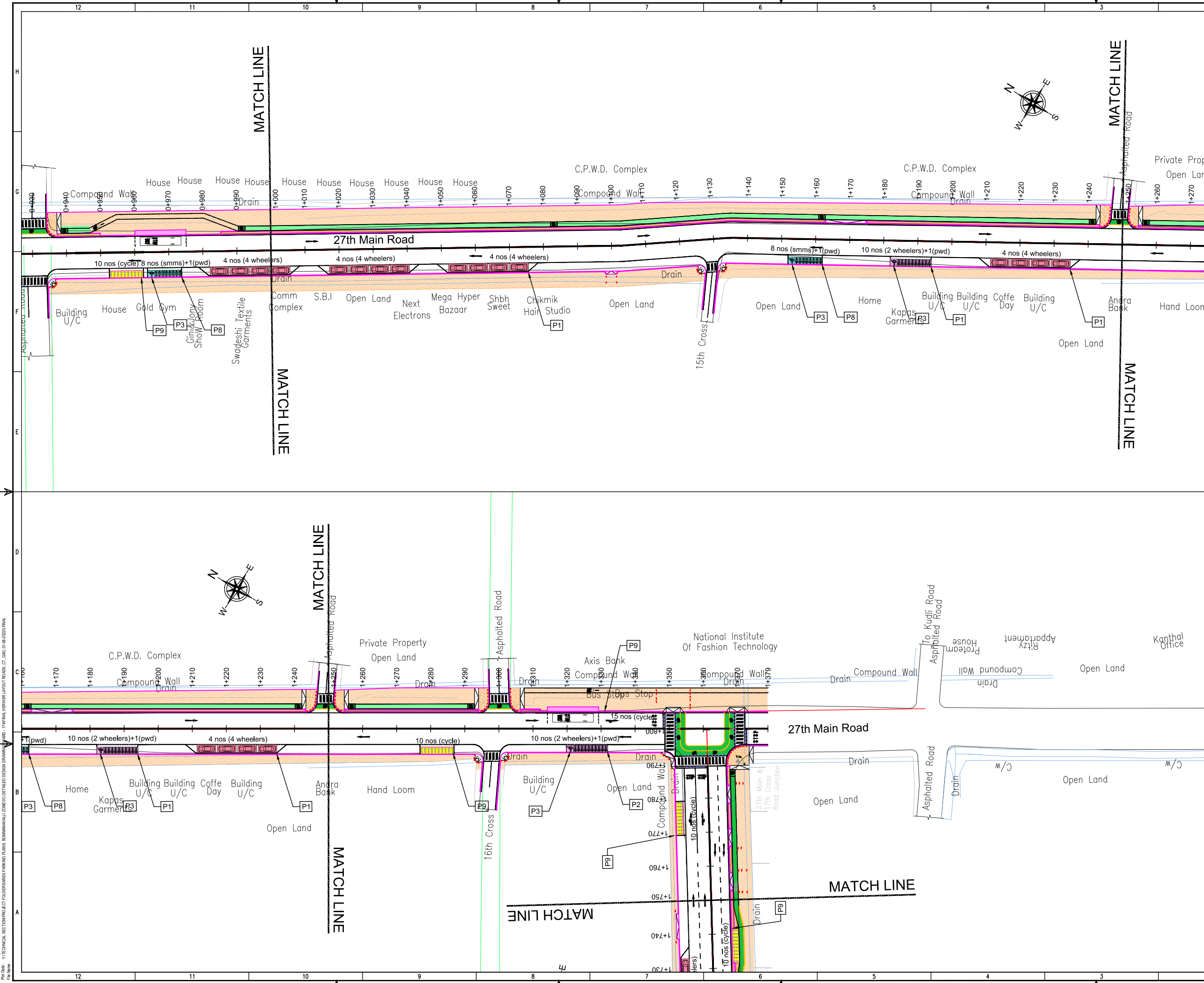
AUTHORITY:

Directorate of Urban Land Transport
Urban Development Department (UDD)
Government of Karnataka
BMTCL, TTMC, 19 Block, 4th Floor,
Shantivanar, K H Road, Bengaluru - 560027
Tel: 080-22226627, Fax: 080-22226630
Email: dult@bmtcl.com

DRAWING NUMBER:	REVISION:	DATE:	SHEET NUMBER:
TPE/APP/BZ/06/2022/PAP/27MR/02	R0	JUL 2022	02 OF 03
DESIGNED: SC	DRAWN: SKG	CHECKED: SK	

ISSUED ON BEHALF OF DIRECTORATE OF URBAN LAND TRANSPORT

Ag. 02. 2022 - 12. 45pm
 PWD - CIVIL ENGINEERING SECTION
 PROJECT: TECHNICAL SECTION PROJECT TOUGHER AREA PARKING PLANS, BOMMANAHALLI ZONE (UDD) DETAILED DESIGN DRAWING
 FILE NO:



THIS DRAWING IS THE PROPERTY OF DULT AND SHALL NOT BE COPIED OR USED WITHOUT WRITTEN PERMISSION. PROVIDING QUALITY CONTROL AND QUALITY ASSURANCE, WHICH INCLUDES QUALITY OF MATERIALS USED AND WORKMANSHIP PROVIDED ALONG WITH SUPERVISION SHALL BE THE RESPONSIBILITY OF THE CONTRACTOR AND THE PROFESSIONALS INVOLVED FOR THE SUPERVISION OF CONSTRUCTION WORK BEFORE, DURING AND AFTER EXECUTION OF SUCH CONSTRUCTION WORK.

LEGEND:

- PROPOSED CENTER LINE
- EXISTING FOOTPATH
- LANE MARKING
- EXISTING SHOULDER
- ACCESS LANE MARKING
- EXISTING BUS STOP
- EDGE LANE MARKING
- EXISTING RAMP/ENTRANCE
- PROPOSED KERB LINE
- EXISTING TRANSFORMER
- PROPOSED FOOTPATH
- PROPOSED SIGN BOARD (P1)
- PROPOSED CYCLE HUB
- PROPOSED SAMS HUB
- PROPOSED TWO WHEELER PARKING
- PROPOSED PWD (PERSON WITH DISABILITIES) PARKING
- PROPOSED AUTO RICKSHAW PARKING
- PROPOSED CAR PARKING
- PROPOSED LIGHT COMMERCIAL VEHICLE (LCV) PARKING
- PROPOSED HEAVY COMMERCIAL VEHICLE (HCV) PARKING
- PROPOSED LOADING/UNLOADING ZONE
- PROPOSED PICK-UP/DROP-OFF ZONE

PARKING ARRANGEMENT PLAN

NOTES:

- ALL DIMENSION ARE IN METRES UNLESS MENTIONED OTHERWISE.
- DIMENSION ARE NOT TO BE SCALED, ONLY WRITTEN DIMENSION SHALL BE FOLLOWED.
- THE GENERAL ARRANGEMENT PLAN HAS BEEN PREPARED USING FIELD MEASUREMENT DRAWINGS.
- ANY MINOR CHANGES TO THE DRAWING REQUIRED CAN BE DONE TO BEST SUIT AS PER SITE CONDITIONS DURING EXECUTION.
- THESE DRAWINGS TO BE USED ONLY FOR PROVISION OF AREA PARKING PLAN ASSOCIATED INFRASTRUCTURE.
- ANY OTHER MANDATORY, WARNING AND INFORMATORY SIGNAGE BOARDS WHICH ARE REQUIRED AS PART OF ROAD SAFETY SHALL BE EXECUTED.
- THE PARKING SIGNAGES SHOULD BE INSTALLED AS PER THE PARKING SIGNAGE MANUAL, SHARED BY DULT.
- THE LOCATION OF SIGNAGE CAN BE ADJUSTED TO BEST SUIT AS PER SITE CONDITIONS DURING EXECUTION.

REVISION DETAILS	DATE	REV. NO.

SUBMITTED TO:

BRUHAT BENGALURU MAHANAGARA PALIKE

PROJECT TITLE:

**AREA PARKING PLAN
BOMMANAHALLI ZONE - WARD NO. 174
27th MAIN ROAD**

DRAWING TITLE:

**PARKING ALLOCATION PLAN
Ch. 1+000 to Ch. 1+379**



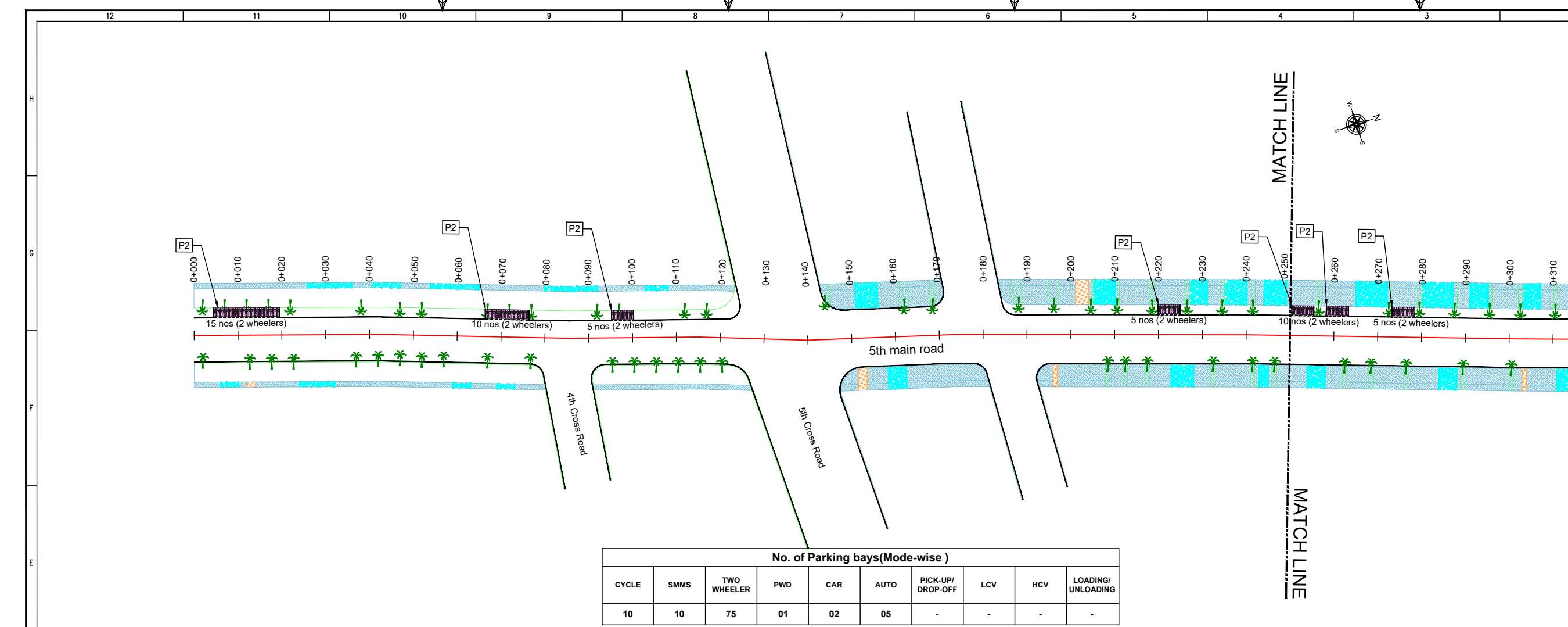
THIS DOCUMENT HAS BEEN PREPARED PURSUANT TO AND SUBJECT TO THE TERMS OF DULT. DULT ACCEPTS NO LIABILITY FOR ANY USE OF THIS DOCUMENT OR FOLLOWING DULT EXPRESS AGREEMENT TO SUCH USE OR ONLY FOR THE PURPOSES FOR WHICH IT WAS PREPARED.

AUTHORITY: Directorate of Urban Land Transport
Urban Development Department (UDD)
Government of Karnataka
BNTC, TTMC, 19 Block, 4th Floor,
Shantinagar, K H Road, Bengaluru - 560027
Tel: 080-22226627, Fax: 080-22226630
Email: dult@bntc.gov.in, www.dult.gov.in

DRAWING NUMBER: TPE/APP/BZ/06/2022/PAP/27MR/03	REVISION: R0	DATE: JUL 2022	SHEET NUMBER: 03 OF 03
DESIGNED: SC	DRAWN: SKG	CHECKED: SK	

ISSUED ON BEHALF OF DIRECTORATE OF URBAN LAND TRANSPORT

Aug.02.2022 - 12:56pm
 PLOT NO: 17
 PROJECT: TECHNICAL SECTION PROJECT TOUGHERSAREA PARKING PLANS, BOMMANAHALLI ZONE
 FILE NO: 17/FINAL/HSR/HR/ LAYOUT ROAD, CT, GAO, 01-08-2022/PAL



No. of Parking bays(Mode-wise)

CYCLE	SMMS	TWO WHEELER	PWD	CAR	AUTO	PICK-UP/DROP-OFF	LCV	HCV	LOADING/UNLOADING
10	10	75	01	02	05	-	-	-	-

THIS DRAWING IS THE PROPERTY OF DULT AND SHALL NOT BE COPIED OR USED WITHOUT WRITTEN PERMISSION. PROVIDING QUALITY CONTROL AND QUALITY ASSURANCE, WHICH INCLUDES QUALITY OF MATERIALS USED AND WORKMANSHIP PROVIDED ALONG WITH SUPERVISION SHALL BE THE RESPONSIBILITY OF THE CONTRACTOR AND THE PROFESSIONALS INVOLVED FOR THE SUPERVISION OF CONSTRUCTION WORK BEFORE, DURING AND AFTER EXECUTION OF SUCH CONSTRUCTION WORK.

LEGEND:

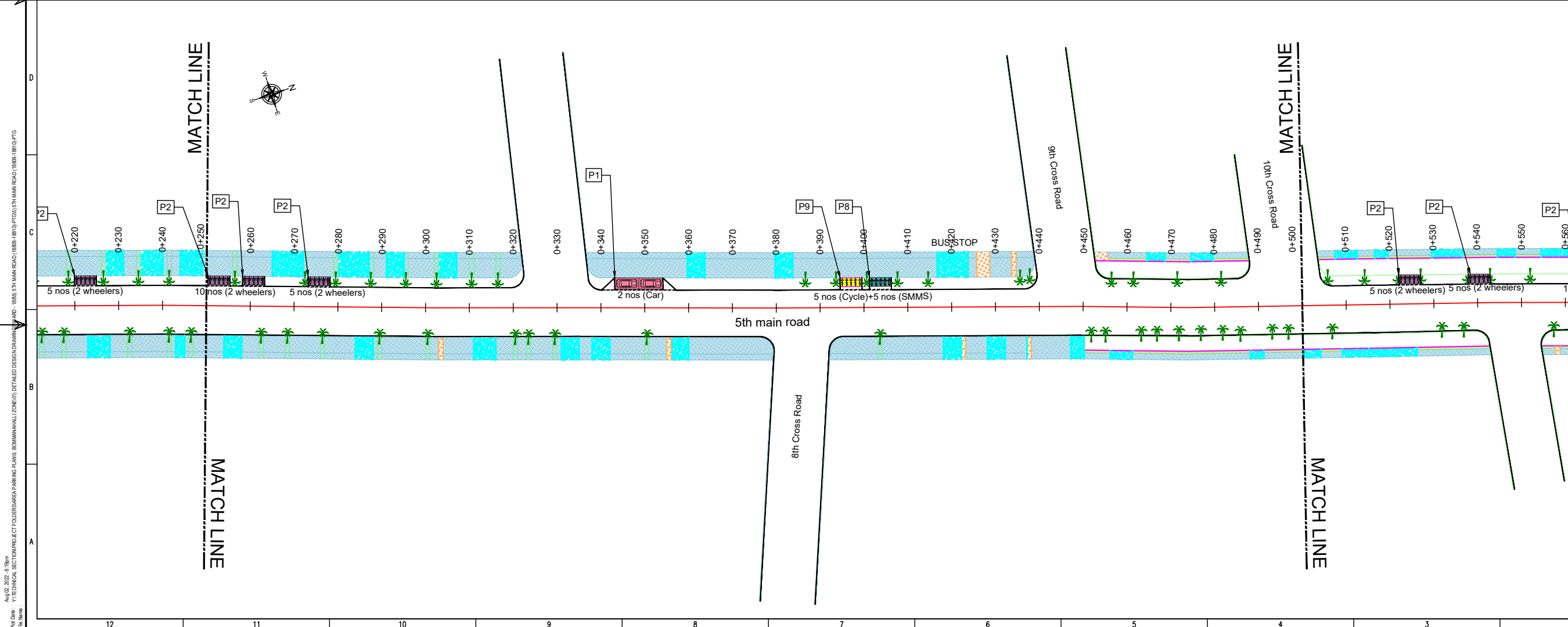
- : PROPOSED CENTER LINE
- - - : LANE MARKING
- - - : ACCESS LANE MARKING
- : EDGE LANE MARKING
- : PROPOSED KERB LINE
- : PROPOSED FOOTPATH
- [P1] : PROPOSED SIGN BOARD
- [Symbol] : PROPOSED CYCLE HUB
- [Symbol] : PROPOSED SMMS HUB
- [Symbol] : PROPOSED TWO WHEELER PARKING
- [Symbol] : PROPOSED PWD (PERSON WITH DISABILITIES) PARKING
- [Symbol] : PROPOSED AUTO RICKSHAW PARKING
- [Symbol] : PROPOSED CAR PARKING
- [Symbol] : PROPOSED LIGHT COMMERCIAL VEHICLE (LCV) PARKING
- [Symbol] : PROPOSED HEAVY COMMERCIAL VEHICLE (HCV) PARKING
- [Symbol] : PROPOSED LOADING/UNLOADING ZONE
- [Symbol] : PROPOSED PICK-UP/DROP-OFF ZONE
- [Symbol] : EXISTING FOOTPATH
- [Symbol] : EXISTING SHOULDER
- [Symbol] : EXISTING BUS STOP
- [Symbol] : EXISTING RAMP/ENTRANCE
- [Symbol] : EXISTING TRANSFORMER

PURPOSE OF ISSUE:
PARKING ARRANGEMENT PLAN

NOTES:

- ALL DIMENSION ARE IN METRES UNLESS MENTIONED OTHERWISE.
- DIMENSION ARE NOT TO BE SCALED, ONLY WRITTEN DIMENSION SHALL BE FOLLOWED.
- THE GENERAL ARRANGEMENT PLAN HAS BEEN PREPARED USING FIELD MEASUREMENT DRAWINGS.
- ANY MINOR CHANGES TO THE DRAWING REQUIRED CAN BE DONE TO BEST SUIT AS PER SITE CONDITIONS DURING EXECUTION.
- THESE DRAWINGS TO BE USED ONLY FOR PROVISION OF AREA PARKING PLAN ASSOCIATED INFRASTRUCTURE.
- ANY OTHER MANDATORY, WARNING AND INFORMATORY SIGNAGE BOARDS WHICH ARE REQUIRED AS PART OF ROAD SAFETY SIGNAGE TO BE EXECUTED.
- THE PARKING SIGNAGES SHOULD BE INSTALLED AS PER THE PARKING SIGNAGE MANUAL, SHARED BY DULT.
- THE LOCATION OF SIGNAGE CAN BE ADJUSTED TO BEST SUIT AS PER SITE CONDITIONS DURING EXECUTION.
- THE LOCATION OF TWO WHEELER PARKING AT TREE LINE SHOULD BE PROVIDED IN THE SPACE BETWEEN THE TREES.

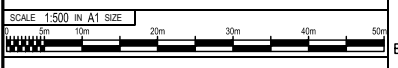
REVISION DETAILS	DATE	REV. NO.



SUBMITTED TO:
BRUHAT BENGALURU MAHANAGARA PALIKE

PROJECT TITLE:
**AREA PARKING PLAN
BOMMANAHALLI ZONE - WARD NO. 188
5TH MAIN ROAD
(18809-18810)**

DRAWING TITLE:
**PARKING ALLOCATION PLAN
Ch. 0+000 to Ch. 0+500**



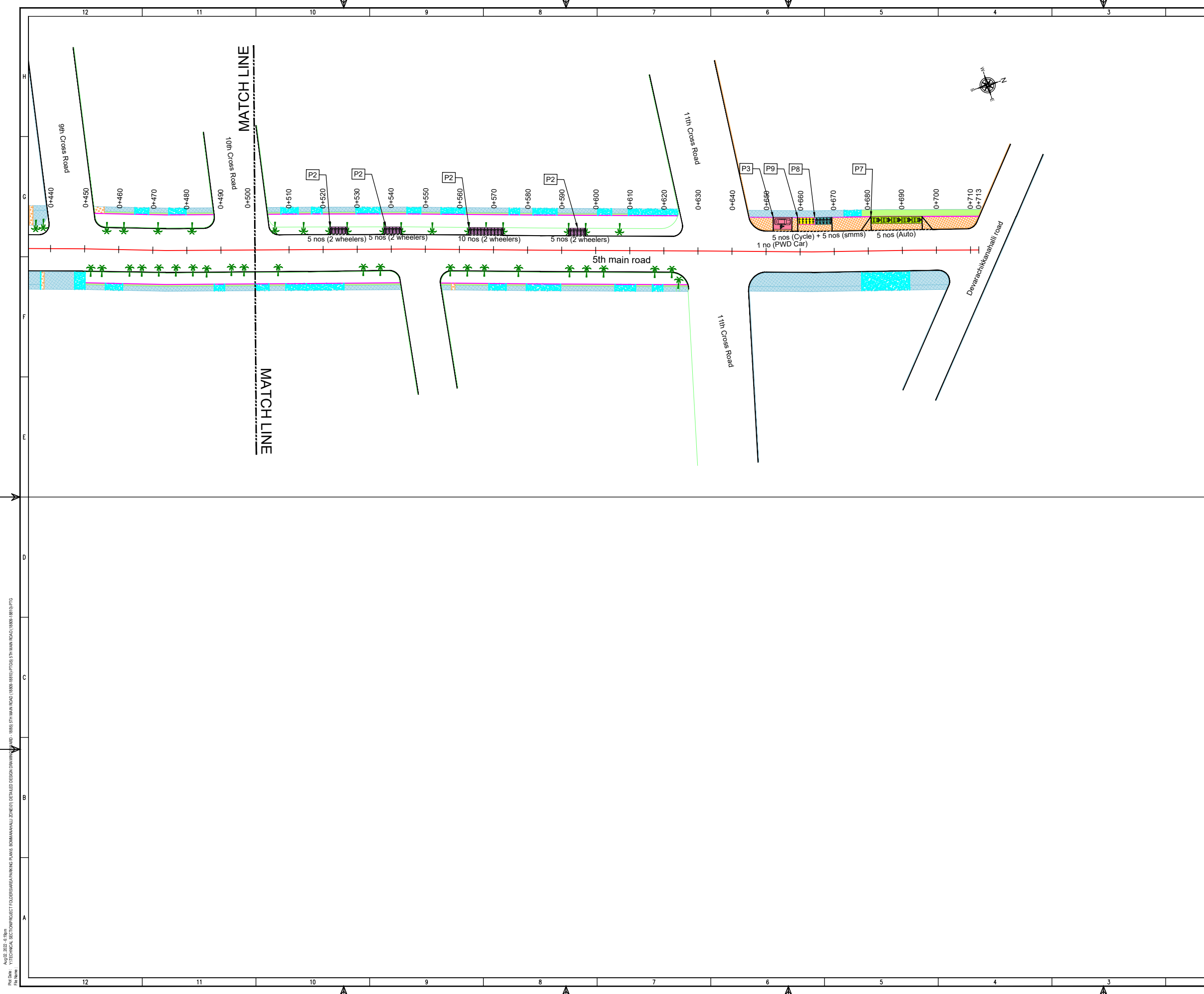
THIS DOCUMENT HAS BEEN PREPARED PURSUANT TO AND SUBJECT TO THE TERMS OF DULT. DULT ACCEPTS NO LIABILITY FOR ANY USE OF THIS DOCUMENT OR FOLLOWING DULT'S EXPRESS AGREEMENT TO SUCH USE OR ONLY FOR THE PURPOSES FOR WHICH IT WAS PREPARED.

AUTHORITY:
Directorate of Urban Land Transport
Urban Development Department (UDD)
Government of Karnataka
BMTCL, TTMC, 19 Block, 4th Floor,
Shantinagar, K H Road, Bengaluru - 560027
Tel: 080-22226627, Fax: 080-22226630
Email: duat@bmtcl.com
www.urbantransport.kar.nic.in

DRAWING NUMBER:	REVISION:	DATE:	SHEET NUMBER:
TPE/APP/BZ/06/2022/PAP/5MR/01	R0	JUL 2022	01 OF 02

DESIGNED:	DRAWN:	CHECKED:	ISSUED ON BEHALF OF:
SC	PTG	SK	DIRECTORATE OF URBAN LAND TRANSPORT

Aug 02, 2022 - 6:18pm
 Proj. No: VT/TECHNICAL SECTOR/PROJECT/TOURISM/PARKING PLANS, BOMMANAHALLI ZONE/01/ DETAILED DESIGN DRAWING
 File Name:



THIS DRAWING IS THE PROPERTY OF DULT AND SHALL NOT BE COPIED OR USED WITHOUT WRITTEN PERMISSION. PROVIDING QUALITY CONTROL AND QUALITY ASSURANCE, WHICH INCLUDES QUALITY OF MATERIALS USED AND WORKMANSHIP PROVIDED ALONG WITH SUPERVISION SHALL BE THE RESPONSIBILITY OF THE CONTRACTOR AND THE PROFESSIONALS INVOLVED FOR THE SUPERVISION OF CONSTRUCTION WORK BEFORE, DURING AND AFTER EXECUTION OF SUCH CONSTRUCTION WORK.

LEGEND:

- : PROPOSED CENTER LINE
- - - : LANE MARKING
- : ACCESS LANE MARKING
- : EDGE LANE MARKING
- : PROPOSED KERB LINE
- : PROPOSED FOOTPATH
- [P1] : PROPOSED SIGN BOARD
- [Symbol] : PROPOSED CYCLE HUB
- [Symbol] : PROPOSED SAMS HUB
- [Symbol] : PROPOSED TWO WHEELER PARKING
- [Symbol] : PROPOSED PWD (PERSON WITH DISABILITIES) PARKING
- [Symbol] : PROPOSED AUTO RICKSHAW PARKING
- [Symbol] : PROPOSED CAR PARKING
- [Symbol] : PROPOSED LIGHT COMMERCIAL VEHICLE (LCV) PARKING
- [Symbol] : PROPOSED HEAVY COMMERCIAL VEHICLE (HCV) PARKING
- [Symbol] : PROPOSED LOADING/UNLOADING ZONE
- [Symbol] : PROPOSED PICK-UP/DROP-OFF ZONE
- : EXISTING FOOTPATH
- : EXISTING SHOULDER
- : EXISTING BUS STOP
- : EXISTING RAMP/ENTRANCE
- : EXISTING TRANSFORMER

PARKING ARRANGEMENT PLAN

- NOTES:**
- ALL DIMENSION ARE IN METRES UNLESS MENTIONED OTHERWISE.
 - DIMENSION ARE NOT TO BE SCALED, ONLY WRITTEN DIMENSION SHALL BE FOLLOWED.
 - THE GENERAL ARRANGEMENT PLAN HAS BEEN PREPARED USING FIELD MEASUREMENT DRAWINGS.
 - ANY MINOR CHANGES TO THE DRAWING REQUIRED CAN BE DONE TO BEST SUIT AS PER SITE CONDITIONS DURING EXECUTION.
 - THESE DRAWINGS TO BE USED ONLY FOR PROVISION OF AREA PARKING PLAN ASSOCIATED INFRASTRUCTURE.
 - ANY OTHER MANDATORY, WARNING AND INFORMATORY SIGNAGE BOARDS WHICH ARE REQUIRED AS PART OF ROAD SAFETY SHALL BE EXECUTED.
 - THE PARKING SIGNAGES SHOULD BE INSTALLED AS PER THE PARKING SIGNAGE MANUAL SHARED BY DULT.
 - THE LOCATION OF SIGNAGE CAN BE ADJUSTED TO BEST SUIT AS PER SITE CONDITIONS DURING EXECUTION.
 - THE LOCATION OF TWO WHEELER PARKING AT TREE LINE SHOULD BE PROVIDED IN THE SPACE BETWEEN THE TREES.

REVISION DETAILS	DATE	REV. NO

SUBMITTED TO:

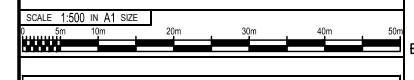
BRUHAT BENGALURU MAHANAGARA PALIKE

PROJECT TITLE:

**AREA PARKING PLAN
BOMMANAHALLI ZONE - WARD NO. 188
5TH MAIN ROAD
(18809-18810)**

DRAWING TITLE:

**PARKING ALLOCATION PLAN
Ch. 0+500 to Ch. 0+713**



THIS DOCUMENT HAS BEEN PREPARED PURSUANT TO AND SUBJECT TO THE TERMS OF DULT. DULT ACCEPTS NO LIABILITY FOR ANY USE OF THIS DOCUMENT OR FOLLOWING DULT EXPRESS AGREEMENT TO SUCH USE OR ONLY FOR THE PURPOSES FOR WHICH IT WAS PREPARED.

AUTHORITY:

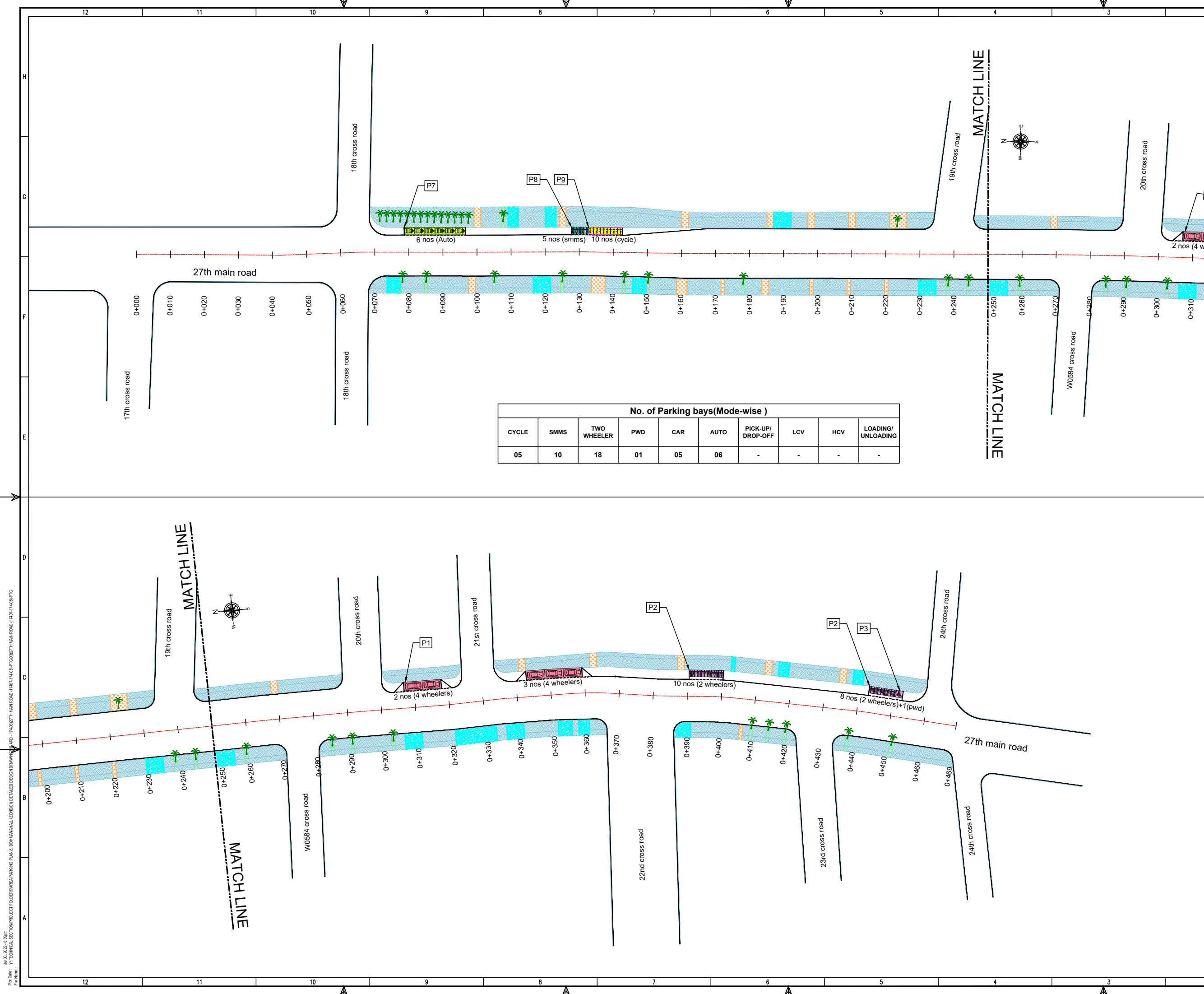
Directorate of Urban Land Transport
Urban Development Department (UDD)
Government of Karnataka
BMTCL, TTMC, B Block, 4th Floor,
Shantinagar, K H Road, Bengaluru - 560027
Tel: 080-22226627, Fax: 080-22226630
Email: dult@bmtcl.com, dult@ttmc.com
www.urbantransport.kar.nic.in

DRAWING NUMBER	REVISION	DATE	SHEET NUMBER
TPE/APP/BZ/06/2022/PAP/5MR/02	R0	JUL 2022	02 OF 02

DESIGNED	DRAWN	PTG	CHECKED	SK
SC	PTG			

ISSUED ON BEHALF OF DIRECTORATE OF URBAN LAND TRANSPORT

Aug 02, 2022 - 6:18pm
 Proj No: YTECHNICAL SECTION/PROJECT TOLLGATE/PARKING PLANS, BOMMANAHALLI ZONE/01 DETAILED DESIGN DRAWING
 Proj Name: YTECHNICAL SECTION/PROJECT TOLLGATE/PARKING PLANS, BOMMANAHALLI ZONE/01 DETAILED DESIGN DRAWING



No. of Parking bays (Mode-wise)

CYCLE	SMMS	TWO WHEELER	PWD	CAR	AUTO	PICK-UP/ DROP-OFF	LCV	HCV	LOADING/ UNLOADING
05	10	18	01	05	06	-	-	-	-

THIS DRAWING IS THE PROPERTY OF DULT AND SHALL NOT BE COPIED OR USED WITHOUT WRITTEN PERMISSION. PROVIDING QUALITY CONTROL AND QUALITY ASSURANCE, WHICH INCLUDES QUALITY OF MATERIALS USED AND WORKMANSHIP PROVIDED ALONG WITH SUPERVISION SHALL BE THE RESPONSIBILITY OF THE CONTRACTOR AND THE PROFESSIONALS INVOLVED FOR THE SUPERVISION OF CONSTRUCTION WORK BEFORE, DURING AND AFTER EXECUTION OF SUCH CONSTRUCTION WORK.

LEGEND:

- - - : PROPOSED CENTER LINE
- - - : LANE MARKING
- - - : ACCESS LANE MARKING
- : EDGE LANE MARKING
- : PROPOSED KERB LINE
- : PROPOSED FOOTPATH
- P1 : PROPOSED SIGN BOARD
- : PROPOSED CYCLE HUB
- : PROPOSED SMMS HUB
- : PROPOSED TWO WHEELER PARKING
- : PROPOSED PWD (PERSON WITH DISABILITIES) PARKING
- : PROPOSED AUTO RICKSHAW PARKING
- : PROPOSED CAR PARKING
- : PROPOSED LIGHT COMMERCIAL VEHICLE (LCV) PARKING
- : PROPOSED HEAVY COMMERCIAL VEHICLE (HCV) PARKING
- : PROPOSED LOADING/UNLOADING ZONE
- : PROPOSED PICK-UP/DROP-OFF ZONE
- : EXISTING FOOTPATH
- : EXISTING SHOULDER
- : EXISTING BUS STOP
- : EXISTING RAMP/ ENTRANCE
- : EXISTING TRANSFORMER

PURPOSE OF ISSUE:

PARKING ARRANGEMENT PLAN

NOTES:

- ALL DIMENSION ARE IN METRES UNLESS MENTIONED OTHERWISE.
- DIMENSION ARE NOT TO BE SCALED, ONLY WRITTEN DIMENSION SHALL BE FOLLOWED.
- THE GENERAL ARRANGEMENT PLAN HAS BEEN PREPARED USING FIELD MEASUREMENT DRAWINGS.
- ANY MINOR CHANGES TO THE DRAWING REQUIRED CAN BE DONE TO BEST SUIT AS PER SITE CONDITIONS DURING EXECUTION.
- THESE DRAWINGS TO BE USED ONLY FOR PROVISION OF AREA PARKING PLAN ASSOCIATED INFRASTRUCTURE.
- ANY OTHER MANDATORY, WARNING AND INFORMATORY SIGNAGE BOARDS WHICH ARE REQUIRED AS PART OF ROAD SAFETY SHALL BE EXECUTED.
- THE PARKING SIGNAGES SHOULD BE INSTALLED AS PER THE PARKING SIGNAGE MANUAL, SHARED BY DULT.
- THE LOCATION OF SIGNAGE CAN BE ADJUSTED TO BEST SUIT AS PER SITE CONDITIONS DURING EXECUTION.

REVISION DETAILS	DATE	REV. NO.

SUBMITTED TO:

BRUHAT BENGALURU MAHANAGARA PALIKE

PROJECT TITLE:

**AREA PARKING PLAN
BOMMANAHALLI ZONE - WARD NO. 174
27th MAIN ROAD
(17407 to 17408)**

DRAWING TITLE:

**PARKING ALLOCATION PLAN
Ch. 0+000 to Ch. 0+469**



THIS DOCUMENT HAS BEEN PREPARED PURSUANT TO AND SUBJECT TO THE TERMS OF DULT. DULT ACCEPTS NO LIABILITY FOR ANY USE OF THIS DOCUMENT OR FOLLOWING DULT EXPRESS AGREEMENT TO SUCH USE OR ONLY FOR THE PURPOSES FOR WHICH IT WAS PREPARED.

AUTHORITY:

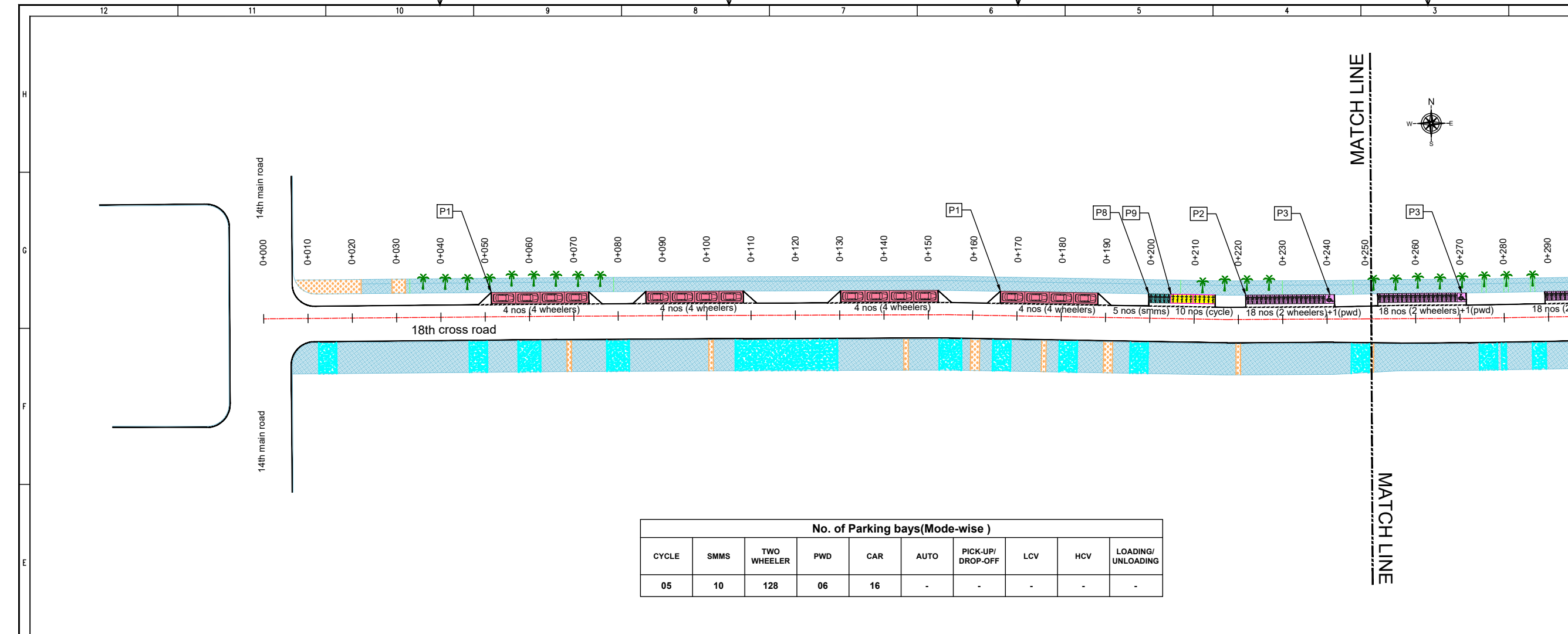
Directorate of Urban Land Transport
Urban Development Department (UDD)
Government of Karnataka
BMTCL, TTMC, 19 Block, 4th Floor,
Shantinagar, K H Road, Bengaluru - 560027
Tel: 080-2222627, Fax: 080-2222630
Email: duat@bmtcl.gov.in
www.urbantransport.kar.nic.in

DRAWING NUMBER:	REVISION:	DATE:	SHEET NUMBER:
TPE/APP/BZ/06/2022/PAP/27MR/01	R0	JUL 2022	01 OF 01

DESIGNED:	DRAWN:	PTG:	CHECKED:
SC	PTG	SK	SK

ISSUED ON BEHALF OF DIRECTORATE OF URBAN LAND TRANSPORT

JUL 20, 2022 - 8:30am
 PLOT NO: VITECHNICAL SECTION/PROJECT TOUGHERSAREA PARKING PLANS, BOMMANAHALLI ZONE/17407 TO 17408/27TH MAIN ROAD (17407 TO 17408)/PTG
 FOR: N/A



THIS DRAWING IS THE PROPERTY OF DULT AND SHALL NOT BE COPIED OR USED WITHOUT WRITTEN PERMISSION. PROVIDING QUALITY CONTROL AND QUALITY ASSURANCE, WHICH INCLUDES QUALITY OF MATERIALS USED AND WORKMANSHIP PROVIDED ALONG WITH SUPERVISION SHALL BE THE RESPONSIBILITY OF THE CONTRACTOR AND THE PROFESSIONALS INVOLVED FOR SUPERVISION OF CONSTRUCTION WORK BEFORE, DURING AND AFTER EXECUTION OF SUCH CONSTRUCTION WORK.

LEGEND:

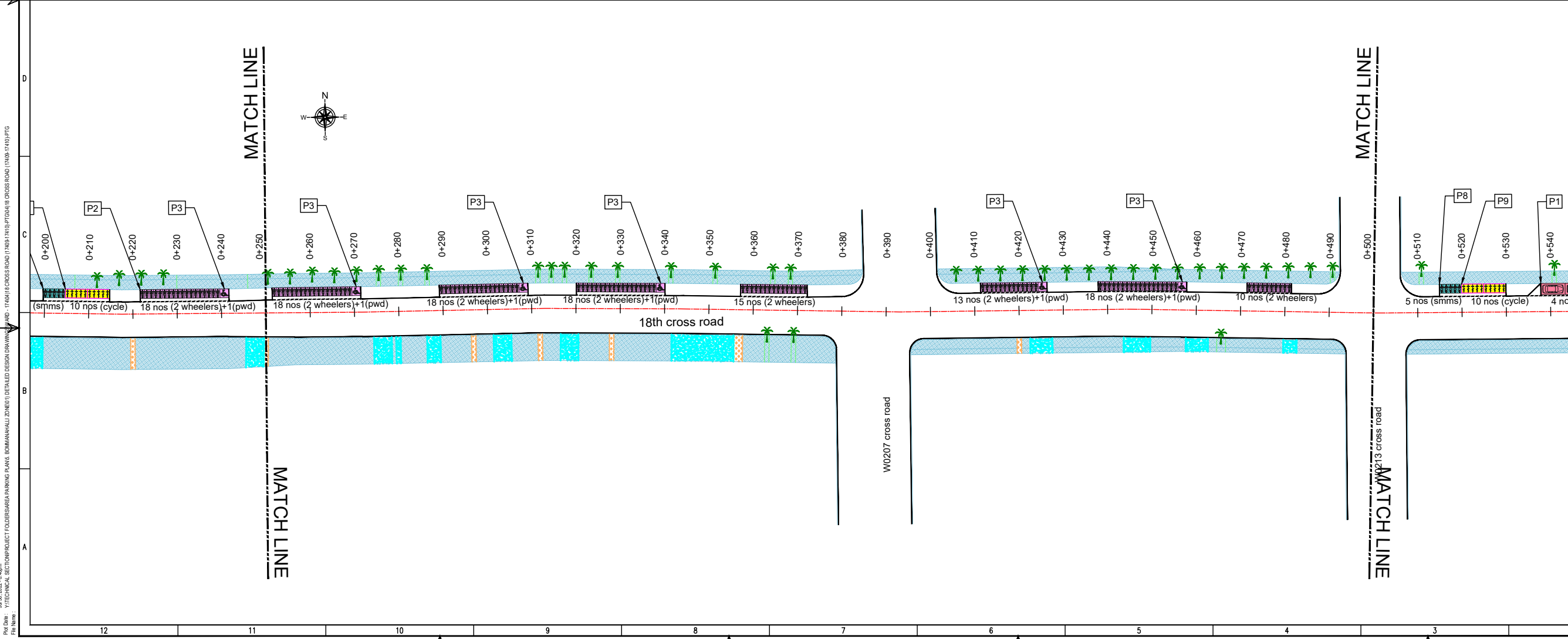
- PROPOSED CENTER LINE
- EXISTING FOOTPATH
- LANE MARKING
- EXISTING SHOULDER
- ACCESS LANE MARKING
- EXISTING BUS STOP
- EDGE LANE MARKING
- EXISTING RAMP/ENTRANCE
- PROPOSED KERB LINE
- EXISTING TRANSFORMER
- PROPOSED FOOTPATH
- PROPOSED SIGN BOARD (P1)
- PROPOSED CYCLE HUB
- PROPOSED SMMS HUB
- PROPOSED TWO WHEELER PARKING
- PROPOSED PWD (PERSON WITH DISABILITIES) PARKING
- PROPOSED AUTO RICKSHAW PARKING
- PROPOSED CAR PARKING
- PROPOSED LIGHT COMMERCIAL VEHICLE (LCV) PARKING
- PROPOSED HEAVY COMMERCIAL VEHICLE (HCV) PARKING
- PROPOSED LOADING/UNLOADING ZONE
- PROPOSED PICK-UP/DROP-OFF ZONE

No. of Parking bays (Mode-wise)									
CYCLE	SMMS	TWO WHEELER	PWD	CAR	AUTO	PICK-UP/ DROP-OFF	LCV	HCV	LOADING/ UNLOADING
05	10	128	06	16	-	-	-	-	-

PURPOSE OF ISSUE:
PARKING ARRANGEMENT PLAN

NOTES:

- ALL DIMENSION ARE IN METRES UNLESS MENTIONED OTHERWISE.
- DIMENSION ARE NOT TO BE SCALED, ONLY WRITTEN DIMENSION SHALL BE FOLLOWED.
- THE GENERAL ARRANGEMENT PLAN HAS BEEN PREPARED USING FIELD MEASUREMENT DRAWINGS.
- ANY MINOR CHANGES TO THE DRAWING REQUIRED CAN BE DONE TO BEST SUIT AS PER SITE CONDITIONS DURING EXECUTION.
- THESE DRAWINGS TO BE USED ONLY FOR PROVISION OF AREA PARKING PLAN ASSOCIATED INFRASTRUCTURE.
- ANY OTHER MANDATORY, WARNING AND INFORMATORY SIGNAGE BOARDS WHICH ARE REQUIRED AS PART OF ROAD SAFETY SHALL BE EXECUTED.
- THE PARKING SIGNAGES SHOULD BE INSTALLED AS PER THE PARKING SIGNAGE MANUAL SHARED BY DULT.
- THE LOCATION OF SIGNAGE CAN BE ADJUSTED TO BEST SUIT AS PER SITE CONDITIONS DURING EXECUTION.



REVISION DETAILS			DATE	REV. NO.

SUBMITTED TO:
BRUHAT BENGALURU MAHANAGARA PALIKE

PROJECT TITLE:
AREA PARKING PLAN BOMMANAHALLI ZONE - WARD NO. 174 18th CROSS ROAD (17409 to 17410)

DRAWING TITLE:
PARKING ALLOCATION PLAN Ch. 0+000 to Ch. 0+500


SCALE: 1:500 IN A1 SIZE

THIS DOCUMENT HAS BEEN PREPARED PURSUANT TO AND SUBJECT TO THE TERMS OF DULT. DULT ACCEPTS NO LIABILITY FOR ANY USE OF THIS DOCUMENT OR FOLLOWING DULT EXPRESS AGREEMENT TO SUCH USE OR ONLY FOR THE PURPOSES FOR WHICH IT WAS PREPARED.

AUTHORITY:
Directorate of Urban Land Transport
Urban Development Department (UDD)
Government of Karnataka
BMTCL, TTMC, B Block, 4th Floor,
Shantivanar, K H Road, Bengaluru - 560027
Tel: 080-22226627, Fax: 080-22226630
Email: dult@bmtcl.gov.in
www.urbanlandtransport.kar.nic.in

DRAWING NUMBER: TPE/APP/BZ/06/2022/PAP/18CR/01	REVISION: R0	DATE: JUL 2022	SHEET NUMBER: 01 OF 02
DESIGNED: SC	DRAWN: PTG	CHECKED: SK	

ISSUED ON BEHALF OF DIRECTORATE OF URBAN LAND TRANSPORT



THIS DRAWING IS THE PROPERTY OF DULT AND SHALL NOT BE COPIED OR USED WITHOUT WRITTEN PERMISSION. PROVIDING QUALITY CONTROL AND QUALITY ASSURANCE, WHICH INCLUDES QUALITY OF MATERIALS USED AND WORKMANSHIP PROVIDED ALONG WITH SUPERVISION SHALL BE THE RESPONSIBILITY OF THE CONTRACTOR AND THE PROFESSIONALS INVOLVED FOR THE SUPERVISION OF CONSTRUCTION WORK BEFORE, DURING AND AFTER EXECUTION OF SUCH CONSTRUCTION WORK.

LEGEND:

- : PROPOSED CENTER LINE
- : LANE MARKING
- : ACCESS LANE MARKING
- : EDGE LANE MARKING
- : PROPOSED KERB LINE
- : PROPOSED FOOTPATH
- : PROPOSED SIGN BOARD
- : PROPOSED CYCLE HUB
- : PROPOSED SAMS HUB
- : PROPOSED TWO WHEELER PARKING
- : PROPOSED PWD (PERSON WITH DISABILITIES) PARKING
- : PROPOSED AUTO RICKSHAW PARKING
- : PROPOSED CAR PARKING
- : PROPOSED LIGHT COMMERCIAL VEHICLE (LCV) PARKING
- : PROPOSED HEAVY COMMERCIAL VEHICLE (HCV) PARKING
- : PROPOSED LOADING/UNLOADING ZONE
- : PROPOSED PICK-UP/DROP-OFF ZONE
- : EXISTING FOOTPATH
- : EXISTING SHOULDER
- : EXISTING BUS STOP
- : EXISTING RAMP/ENTRANCE
- : EXISTING TRANSFORMER

PURPOSE OF ISSUE:

PARKING ARRANGEMENT PLAN

NOTES:

- ALL DIMENSION ARE IN METRES UNLESS MENTIONED OTHERWISE.
- DIMENSION ARE NOT TO BE SCALED, ONLY WRITTEN DIMENSION SHALL BE FOLLOWED.
- THE GENERAL ARRANGEMENT PLAN HAS BEEN PREPARED USING FIELD MEASUREMENT DRAWINGS.
- ANY MINOR CHANGES TO THE DRAWING REQUIRED CAN BE DONE TO BEST SUIT AS PER SITE CONDITIONS DURING EXECUTION.
- THESE DRAWINGS TO BE USED ONLY FOR PROVISION OF AREA PARKING PLAN ASSOCIATED INFRASTRUCTURE.
- ANY OTHER MANDATORY, WARNING AND INFORMATORY SIGNAGE BOARDS WHICH ARE REQUIRED AS PART OF ROAD SAFETY SHALL BE EXECUTED.
- THE PARKING SIGNAGES SHOULD BE INSTALLED AS PER THE PARKING SIGNAGE MANUAL SHARED BY DULT.
- THE LOCATION OF SIGNAGE CAN BE ADJUSTED TO BEST SUIT AS PER SITE CONDITIONS DURING EXECUTION.

REVISION DETAILS	DATE	REV. NO

SUBMITTED TO:


BRUHAT BENGALURU MAHANAGARA PALIKE

PROJECT TITLE:

**AREA PARKING PLAN
BOMMANAHALLI ZONE - WARD NO. 174
18th CROSS ROAD
(17409 to 17410)**

DRAWING TITLE:

**PARKING ALLOCATION PLAN
Ch. 0+500 to Ch. 0+686**



THIS DOCUMENT HAS BEEN PREPARED PURSUANT TO AND SUBJECT TO THE TERMS OF DULT. DULT ACCEPTS NO LIABILITY FOR ANY USE OF THIS DOCUMENT OR FOLLOWING DULT EXPRESS AGREEMENT TO SUCH USE OR ONLY FOR THE PURPOSES FOR WHICH IT WAS PREPARED.

AUTHORITY:

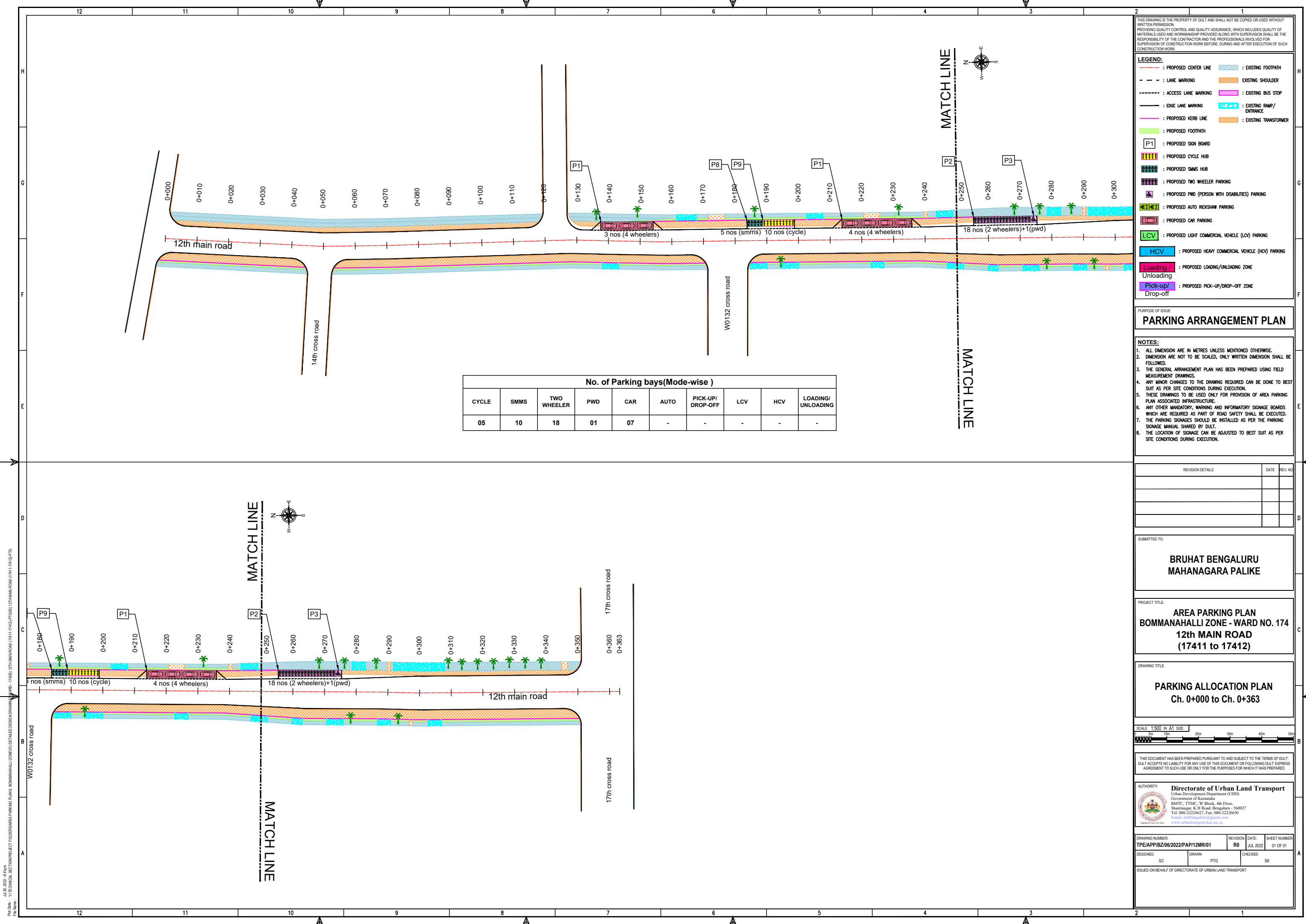
Directorate of Urban Land Transport
Urban Development Department (UDD)
Government of Karnataka
BMTCL, TTMC, 19 Block, 4th Floor,
Shantinagar, K H Road, Bengaluru - 560027
Tel: 080-22226627, Fax: 080-22226630
Email: dult@bmtcl.com
www.urbantransport.kar.nic.in

DRAWING NUMBER	REVISION	DATE	SHEET NUMBER
TPE/APP/BZ/06/2022/PAP/18CR/02	R0	JUL 2022	02 OF 02

DESIGNED	DRAWN	CHECKED
SC	PTG	SK

ISSUED ON BEHALF OF DIRECTORATE OF URBAN LAND TRANSPORT

J.J. 2022 - 8.49m
 PLOT NO: 17409/17410/PTG/04/18 CROSS ROAD (17409-17410) PTG
 PROJECT: TECHNICAL SECTION PROJECT TOUGHERSARA PARKING PLANS, BOMMANAHALLI ZONE (UDD) DETAILED DESIGN DRAWING



THIS DRAWING IS THE PROPERTY OF DULT AND SHALL NOT BE COPIED OR USED WITHOUT WRITTEN PERMISSION. PROVIDING QUALITY CONTROL AND QUALITY ASSURANCE, WHICH INCLUDES QUALITY OF MATERIALS USED AND WORKMANSHIP PROVIDED ALONG WITH SUPERVISION SHALL BE THE RESPONSIBILITY OF THE CONTRACTOR AND THE PROFESSIONALS INVOLVED FOR THE SUPERVISION OF CONSTRUCTION WORK BEFORE, DURING AND AFTER EXECUTION OF SUCH CONSTRUCTION WORK.

LEGEND:

- : PROPOSED CENTER LINE
- - - : LANE MARKING
- - - : ACCESS LANE MARKING
- : EDGE LANE MARKING
- : PROPOSED KERB LINE
- : PROPOSED FOOTPATH
- [P1] : PROPOSED SIGN BOARD
- [Hatched] : PROPOSED CYCLE HUB
- [Hatched] : PROPOSED SMMS HUB
- [Hatched] : PROPOSED TWO WHEELER PARKING
- [Hatched] : PROPOSED PWD (PERSON WITH DISABILITIES) PARKING
- [Hatched] : PROPOSED AUTO RICKSHAW PARKING
- [Hatched] : PROPOSED CAR PARKING
- [Hatched] : PROPOSED LIGHT COMMERCIAL VEHICLE (LCV) PARKING
- [Hatched] : PROPOSED HEAVY COMMERCIAL VEHICLE (HCV) PARKING
- [Hatched] : PROPOSED LOADING/UNLOADING ZONE
- [Hatched] : PROPOSED PICK-UP/DROP-OFF ZONE
- [Hatched] : EXISTING FOOTPATH
- [Hatched] : EXISTING SHOULDER
- [Hatched] : EXISTING BUS STOP
- [Hatched] : EXISTING RAMP/ENTRANCE
- [Hatched] : EXISTING TRANSFORMER

PURPOSE OF ISSUE:
PARKING ARRANGEMENT PLAN

NOTES:

- ALL DIMENSION ARE IN METRES UNLESS MENTIONED OTHERWISE.
- DIMENSION ARE NOT TO BE SCALED, ONLY WRITTEN DIMENSION SHALL BE FOLLOWED.
- THE GENERAL ARRANGEMENT PLAN HAS BEEN PREPARED USING FIELD MEASUREMENT DRAWINGS.
- ANY MINOR CHANGES TO THE DRAWING REQUIRED CAN BE DONE TO BEST SUIT AS PER SITE CONDITIONS DURING EXECUTION.
- THESE DRAWINGS TO BE USED ONLY FOR PROVISION OF AREA PARKING PLAN ASSOCIATED INFRASTRUCTURE.
- ANY OTHER MANDATORY, WARNING AND INFORMATORY SIGNAGE BOARDS WHICH ARE REQUIRED AS PART OF ROAD SAFETY SHALL BE EXECUTED.
- THE PARKING SIGNAGES SHOULD BE INSTALLED AS PER THE PARKING SIGNAGE MANUAL, SHARED BY DULT.
- THE LOCATION OF SIGNAGE CAN BE ADJUSTED TO BEST SUIT AS PER SITE CONDITIONS DURING EXECUTION.

No. of Parking bays(Mode-wise)

CYCLE	SMMS	TWO WHEELER	PWD	CAR	AUTO	PICK-UP/ DROP-OFF	LCV	HCV	LOADING/ UNLOADING
05	10	18	01	07	-	-	-	-	-

REVISION DETAILS	DATE	REV. NO.

SUBMITTED TO:

BRUHAT BENGALURU MAHANAGARA PALIKE

PROJECT TITLE:

**AREA PARKING PLAN
 BOMMANAHALLI ZONE - WARD NO. 174
 12th MAIN ROAD
 (17411 to 17412)**

DRAWING TITLE:

**PARKING ALLOCATION PLAN
 Ch. 0+000 to Ch. 0+363**



THIS DOCUMENT HAS BEEN PREPARED PURSUANT TO AND SUBJECT TO THE TERMS OF DULT. DULT ACCEPTS NO LIABILITY FOR ANY USE OF THIS DOCUMENT OR FOLLOWING DULT EXPRESS AGREEMENT TO SUCH USE OR ONLY FOR THE PURPOSES FOR WHICH IT WAS PREPARED.

AUTHORITY:

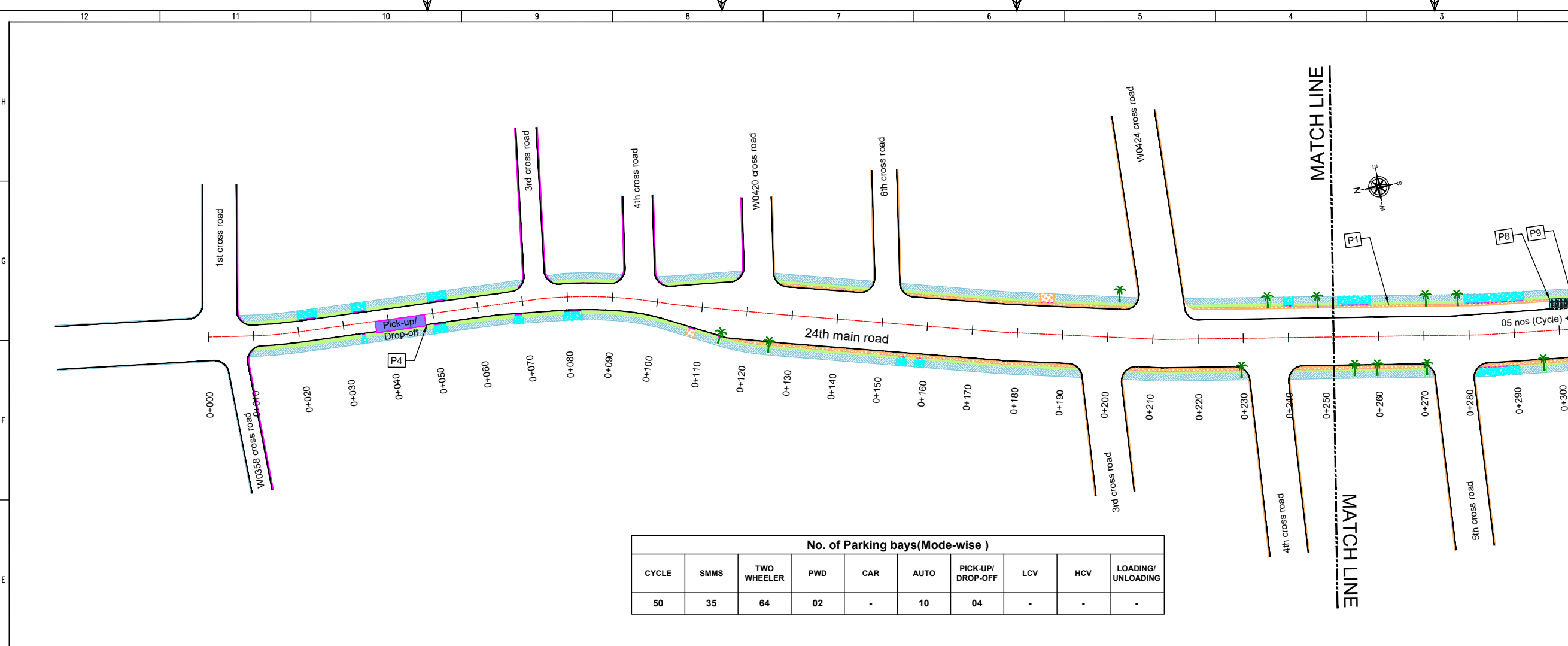
Directorate of Urban Land Transport
 Urban Development Department (UDD)
 Government of Karnataka
 BMTCL, TTMC, 19 Block, 4th Floor,
 Shantinagar, K H Road, Bengaluru - 560027
 Tel: 080-22226627, Fax: 080-22226630
 Email: dult@bmtcl.gov.in, www.dult.gov.in
 www.urbantransport.kar.nic.in

DRAWING NUMBER: TPE/APP/BZ/06/2022/PAP/12MR/01	REVISION: R0	DATE: JUL 2022	SHEET NUMBER: 01 OF 01
DESIGNED: SC	DRAWN: PTG	CHECKED: SK	

ISSUED ON BEHALF OF DIRECTORATE OF URBAN LAND TRANSPORT

JUL 20, 2022 - 8:47pm
 PLOT NO: VITECHNICAL SECTION/PROJECT TOLLERS/AREA PARKING PLANS, BOMMANAHALLI ZONE/01 DETAILED DESIGN DRAWING
 ROAD - 17405 12TH MAIN ROAD (17411-17412) (PG.005) 12TH MAIN ROAD (17411-17412) (PT.0)

Aug 02, 2022 - 8.08am
 PLOT No: V1/TECHNICAL SECTION/PROJECT TOLLERS/AREA PARKING PLANS, BOMMANAHALLI ZONE/01 DETAILED DESIGN DRAWING
 ROAD - 17400 - 24TH MAIN ROAD (17413, 17414) / PG 000 / 24TH MAIN ROAD (17413, 17414) / PT 0



No. of Parking bays (Mode-wise)

CYCLE	SMMS	TWO WHEELER	PWD	CAR	AUTO	PICK-UP/ DROP-OFF	LCV	HCV	LOADING/ UNLOADING
50	35	64	02	-	10	04	-	-	-

THIS DRAWING IS THE PROPERTY OF DULT AND SHALL NOT BE COPIED OR USED WITHOUT WRITTEN PERMISSION. PROVIDING QUALITY CONTROL AND QUALITY ASSURANCE, WHICH INCLUDES QUALITY OF MATERIALS USED AND WORKMANSHIP PROVIDED ALONG WITH SUPERVISION SHALL BE THE RESPONSIBILITY OF THE CONTRACTOR AND THE PROFESSIONALS INVOLVED FOR THE SUPERVISION OF CONSTRUCTION WORK BEFORE, DURING AND AFTER EXECUTION OF SUCH CONSTRUCTION WORK.

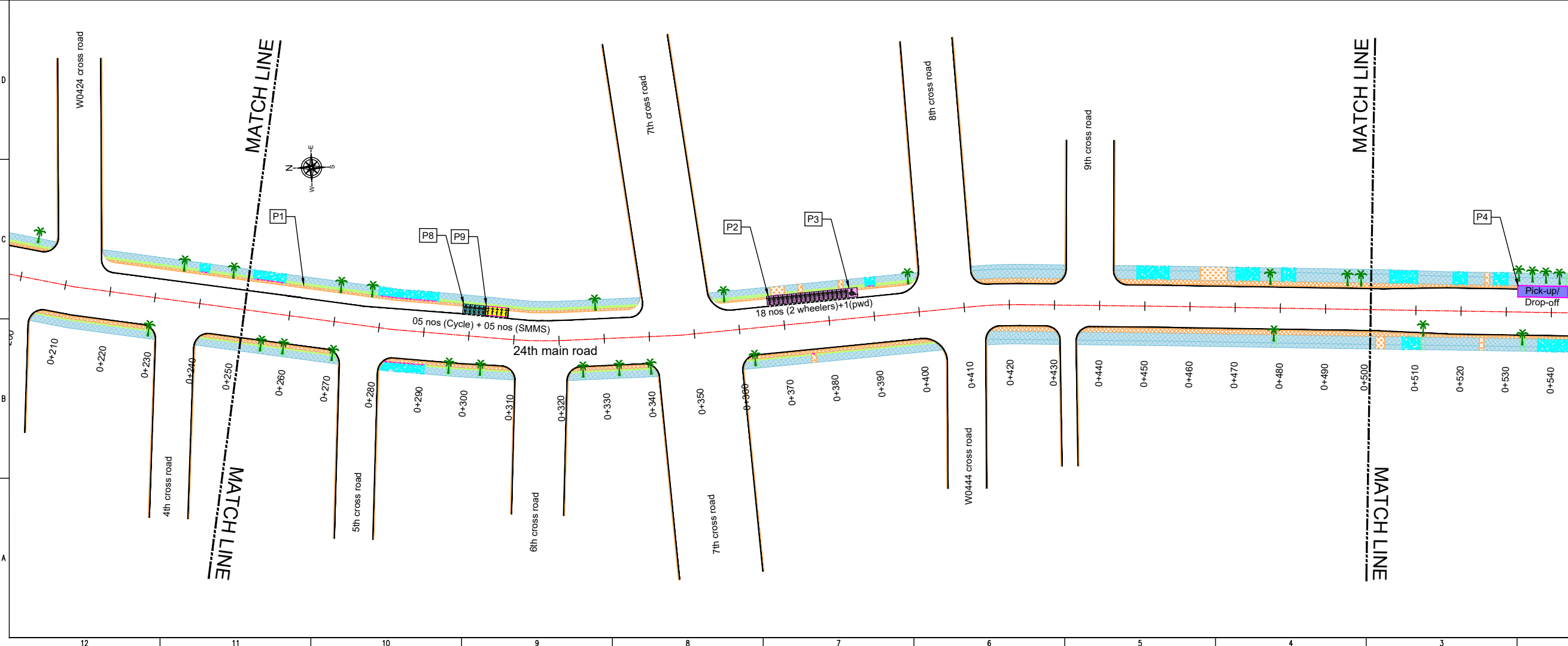
LEGEND:

- PROPOSED CENTER LINE
- EXISTING FOOTPATH
- LANE MARKING
- EXISTING SHOULDER
- ACCESS LANE MARKING
- EXISTING BUS STOP
- EDGE LANE MARKING
- EXISTING RAMP/ ENTRANCE
- PROPOSED KERB LINE
- EXISTING TRANSFORMER
- PROPOSED FOOTPATH
- PROPOSED SIGN BOARD (P1)
- PROPOSED CYCLE HUB
- PROPOSED SMMS HUB
- PROPOSED TWO WHEELER PARKING
- PROPOSED PWD (PERSON WITH DISABILITIES) PARKING
- PROPOSED AUTO RICKSHAW PARKING
- PROPOSED CAR PARKING
- PROPOSED LIGHT COMMERCIAL VEHICLE (LCV) PARKING
- PROPOSED HEAVY COMMERCIAL VEHICLE (HCV) PARKING
- PROPOSED LOADING/UNLOADING ZONE
- UNLOADING
- PICK-UP/ DROP-OFF ZONE

PURPOSE OF ISSUE:
PARKING ARRANGEMENT PLAN

NOTES:

- ALL DIMENSION ARE IN METRES UNLESS MENTIONED OTHERWISE.
- DIMENSION ARE NOT TO BE SCALED, ONLY WRITTEN DIMENSION SHALL BE FOLLOWED.
- THE GENERAL ARRANGEMENT PLAN HAS BEEN PREPARED USING FIELD MEASUREMENT DRAWINGS.
- ANY MINOR CHANGES TO THE DRAWING REQUIRED CAN BE DONE TO BEST SUIT AS PER SITE CONDITIONS DURING EXECUTION.
- THESE DRAWINGS TO BE USED ONLY FOR PROVISION OF AREA PARKING PLAN ASSOCIATED INFRASTRUCTURE.
- ANY OTHER MANDATORY, WARNING AND INFORMATORY SIGNAGE BOARDS WHICH ARE REQUIRED AS PART OF ROAD SAFETY SHALL BE EXECUTED.
- THE PARKING SIGNAGES SHOULD BE INSTALLED AS PER THE PARKING SIGNAGE MANUAL, SHARED BY DULT.
- THE LOCATION OF SIGNAGE CAN BE ADJUSTED TO BEST SUIT AS PER SITE CONDITIONS DURING EXECUTION.



REVISION DETAILS		DATE	REV. NO.

SUBMITTED TO:
BRUHAT BENGALURU MAHANAGARA PALIKE

PROJECT TITLE:
AREA PARKING PLAN BOMMANAHALLI ZONE - WARD NO. 174 24th MAIN ROAD (17413-17414)

DRAWING TITLE:
PARKING ALLOCATION PLAN Ch. 0+000 to Ch. 0+500

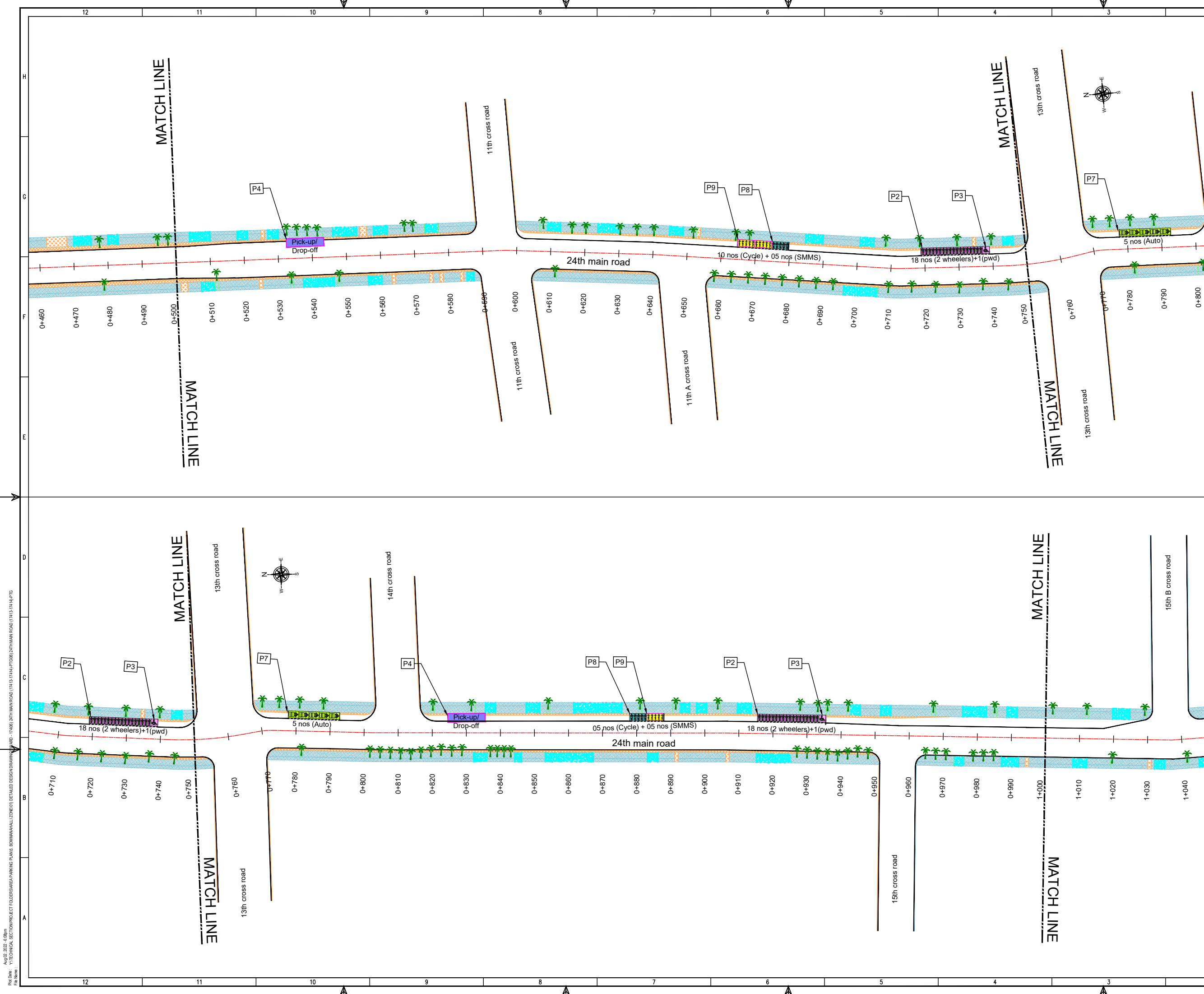
SCALE: 1:500 IN A1 SIZE

THIS DOCUMENT HAS BEEN PREPARED PURSUANT TO AND SUBJECT TO THE TERMS OF DULT. DULT ACCEPTS NO LIABILITY FOR ANY USE OF THIS DOCUMENT OR FOLLOWING DULT EXPRESS AGREEMENT TO SUCH USE OR ONLY FOR THE PURPOSES FOR WHICH IT WAS PREPARED.

AUTHORITY:
Directorate of Urban Land Transport
Urban Development Department (UDD)
Government of Karnataka
BMTCL, TTMC, B Block, 4th Floor,
Shantinagar, K H Road, Bengaluru - 560027
Tel: 080-22226227, Fax: 080-22226630
Email: dult@bmtcl.gov.in, dult@ttmc.gov.in
www.urbantransport.kar.nic.in

DRAWING NUMBER: TPE/APP/BZ/06/2022/PAP/24MR/01	REVISION: R0	DATE: JUL 2022	SHEET NUMBER: 01 OF 04
DESIGNED: SC	DRAWN: PTG	CHECKED: SK	

ISSUED ON BEHALF OF DIRECTORATE OF URBAN LAND TRANSPORT



THIS DRAWING IS THE PROPERTY OF DULT AND SHALL NOT BE COPIED OR USED WITHOUT WRITTEN PERMISSION. PROVIDING QUALITY CONTROL AND QUALITY ASSURANCE, WHICH INCLUDES QUALITY OF MATERIALS USED AND WORKMANSHIP PROVIDED ALONG WITH SUPERVISION SHALL BE THE RESPONSIBILITY OF THE CONTRACTOR AND THE PROFESSIONALS INVOLVED FOR THE SUPERVISION OF CONSTRUCTION WORK BEFORE, DURING AND AFTER EXECUTION OF SUCH CONSTRUCTION WORK.

LEGEND:

- PROPOSED CENTER LINE
- LANE MARKING
- ACCESS LANE MARKING
- EDGE LANE MARKING
- PROPOSED KERB LINE
- PROPOSED FOOTPATH
- P1: PROPOSED SIGN BOARD
- PROPOSED CYCLE HUB
- PROPOSED SAMS HUB
- PROPOSED TWO WHEELER PARKING
- PROPOSED PWD (PERSON WITH DISABILITIES) PARKING
- PROPOSED AUTO RICKSHAW PARKING
- PROPOSED CAR PARKING
- PROPOSED LIGHT COMMERCIAL VEHICLE (LCV) PARKING
- HCV: PROPOSED HEAVY COMMERCIAL VEHICLE (HCV) PARKING
- Loading/Unloading
- Pick-up/Drop-off
- EXISTING FOOTPATH
- EXISTING SHOULDER
- EXISTING BUS STOP
- EXISTING RAMP/ENTRANCE
- EXISTING TRANSFORMER

PURPOSE OF ISSUE:
PARKING ARRANGEMENT PLAN

NOTES:

- ALL DIMENSION ARE IN METRES UNLESS MENTIONED OTHERWISE.
- DIMENSION ARE NOT TO BE SCALED, ONLY WRITTEN DIMENSION SHALL BE FOLLOWED.
- THE GENERAL ARRANGEMENT PLAN HAS BEEN PREPARED USING FIELD MEASUREMENT DRAWINGS.
- ANY MINOR CHANGES TO THE DRAWING REQUIRED CAN BE DONE TO BEST SUIT AS PER SITE CONDITIONS DURING EXECUTION.
- THESE DRAWINGS TO BE USED ONLY FOR PROVISION OF AREA PARKING PLAN ASSOCIATED INFRASTRUCTURE.
- ANY OTHER MANDATORY, WARNING AND INFORMATORY SIGNAGE BOARDS WHICH ARE REQUIRED AS PART OF ROAD SAFETY SHALL BE EXECUTED.
- THE PARKING SIGNAGES SHOULD BE INSTALLED AS PER THE PARKING SIGNAGE MANUAL, SHARED BY DULT.
- THE LOCATION OF SIGNAGE CAN BE ADJUSTED TO BEST SUIT AS PER SITE CONDITIONS DURING EXECUTION.

REVISION DETAILS	DATE	REV. NO.

SUBMITTED TO:
BRUHAT BENGALURU MAHANAGARA PALIKE

PROJECT TITLE:
AREA PARKING PLAN BOMMANAHALLI ZONE - WARD NO. 174 24th MAIN ROAD (17413-17414)

DRAWING TITLE:
PARKING ALLOCATION PLAN Ch. 0+500 to Ch. 1+000



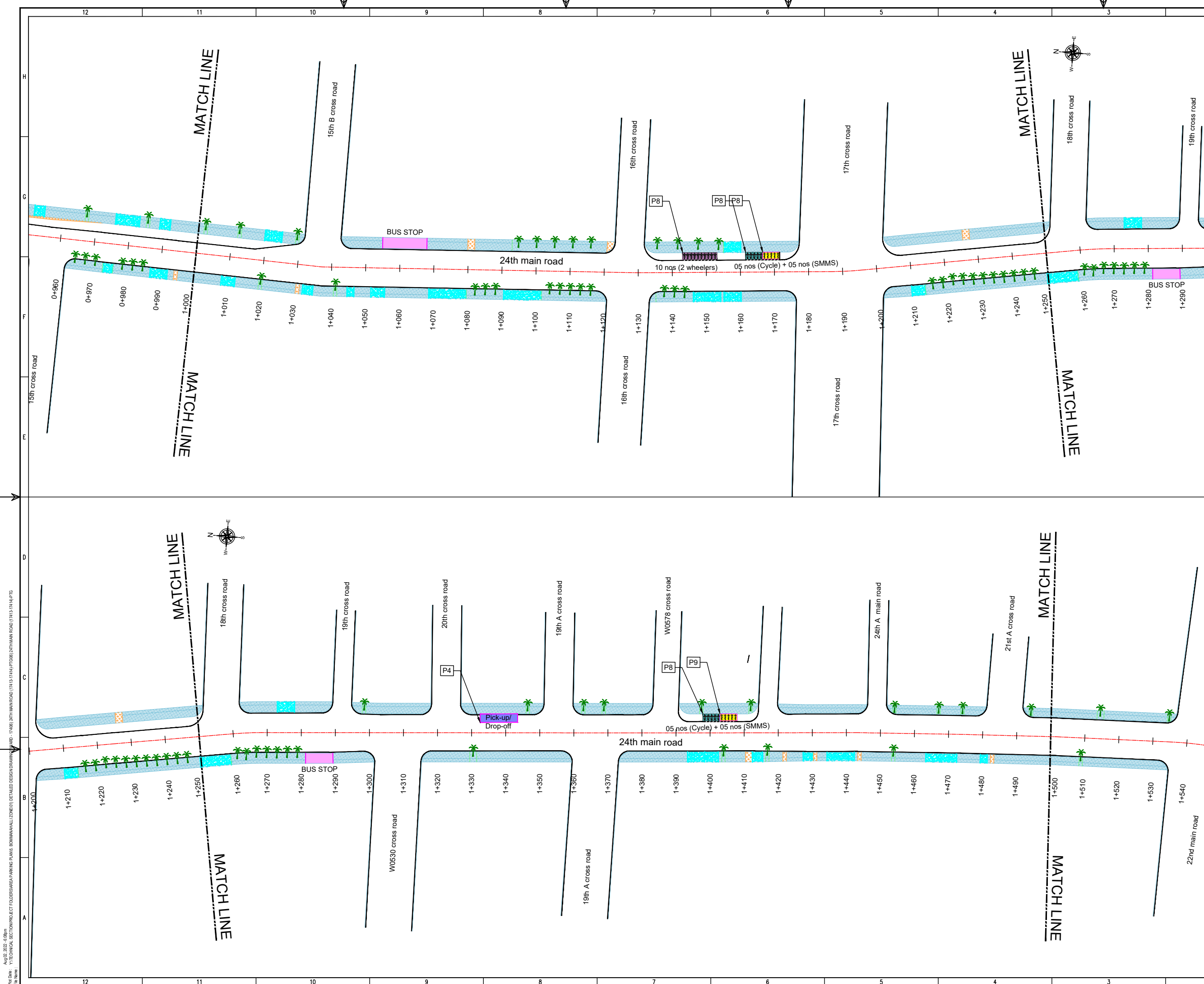
THIS DOCUMENT HAS BEEN PREPARED PURSUANT TO AND SUBJECT TO THE TERMS OF DULT. DULT ACCEPTS NO LIABILITY FOR ANY USE OF THIS DOCUMENT OR FOLLOWING DULT EXPRESS AGREEMENT TO SUCH USE OR ONLY FOR THE PURPOSES FOR WHICH IT WAS PREPARED.

AUTHORITY:
Directorate of Urban Land Transport
 Urban Development Department (UDD)
 Government of Karnataka
 BMTC, TTMC, B Block, 4th Floor,
 Shantinagar, K H Road, Bengaluru - 560027
 Tel: 080-22226627, Fax: 080-22226630
 Email: dult@bmtc.gov.in, dult@ttmc.gov.in
 www.urbantransport.kar.nic.in

DRAWING NUMBER: TPE/APP/BZ/06/2022/PAP/24MR/02	REVISION: R0	DATE: JUL 2022	SHEET NUMBER: 02 OF 04
DESIGNED: SC	DRAWN: PTG	CHECKED: SK	

ISSUED ON BEHALF OF DIRECTORATE OF URBAN LAND TRANSPORT

Aug 02, 2022 - 8:08am
 PLOT No: VTECHNICAL SECTION/PROJECT TOWER/SUBAREA PARKING PLANS, BOMMANAHALLI ZONE/01/24TH MAIN ROAD (17413, 17414) P17
 P17



THIS DRAWING IS THE PROPERTY OF DULT AND SHALL NOT BE COPIED OR USED WITHOUT WRITTEN PERMISSION.
 PROVIDING QUALITY CONTROL AND QUALITY ASSURANCE, WHICH INCLUDES QUALITY OF MATERIALS USED AND WORKMANSHIP PROVIDED ALONG WITH SUPERVISION SHALL BE THE RESPONSIBILITY OF THE CONTRACTOR AND THE PROFESSIONALS INVOLVED FOR THE SUPERVISION OF CONSTRUCTION WORK BEFORE, DURING AND AFTER EXECUTION OF SUCH CONSTRUCTION WORK.

LEGEND:

- : PROPOSED CENTER LINE
- - - : LANE MARKING
- - - : ACCESS LANE MARKING
- : EDGE LANE MARKING
- : PROPOSED KERB LINE
- : PROPOSED FOOTPATH
- [P1] : PROPOSED SIGN BOARD
- [Symbol] : PROPOSED CYCLE HUB
- [Symbol] : PROPOSED SAMS HUB
- [Symbol] : PROPOSED TWO WHEELER PARKING
- [Symbol] : PROPOSED PWD (PERSON WITH DISABILITIES) PARKING
- [Symbol] : PROPOSED AUTO RICKSHAW PARKING
- [Symbol] : PROPOSED CAR PARKING
- [Symbol] : PROPOSED LIGHT COMMERCIAL VEHICLE (LCV) PARKING
- [Symbol] : PROPOSED HEAVY COMMERCIAL VEHICLE (HCV) PARKING
- [Symbol] : PROPOSED LOADING/UNLOADING ZONE
- [Symbol] : PROPOSED PICK-UP/DROP-OFF ZONE
- [Symbol] : EXISTING FOOTPATH
- [Symbol] : EXISTING SHOULDER
- [Symbol] : EXISTING BUS STOP
- [Symbol] : EXISTING RAMP/ENTRANCE
- [Symbol] : EXISTING TRANSFORMER

PURPOSE OF ISSUE:
PARKING ARRANGEMENT PLAN

NOTES:

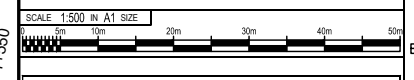
1. ALL DIMENSION ARE IN METRES UNLESS MENTIONED OTHERWISE.
2. DIMENSION ARE NOT TO BE SCALED, ONLY WRITTEN DIMENSION SHALL BE FOLLOWED.
3. THE GENERAL ARRANGEMENT PLAN HAS BEEN PREPARED USING FIELD MEASUREMENT DRAWINGS.
4. ANY MINOR CHANGES TO THE DRAWING REQUIRED CAN BE DONE TO BEST SUIT AS PER SITE CONDITIONS DURING EXECUTION.
5. THESE DRAWINGS TO BE USED ONLY FOR PROVISION OF AREA PARKING PLAN ASSOCIATED INFRASTRUCTURE.
6. ANY OTHER MANDATORY, WARNING AND INFORMATORY SIGNAGE BOARDS WHICH ARE REQUIRED AS PART OF ROAD SAFETY SHALL BE EXECUTED.
7. THE PARKING SIGNAGES SHOULD BE INSTALLED AS PER THE PARKING SIGNAGE MANUAL, SHARED BY DULT.
8. THE LOCATION OF SIGNAGE CAN BE ADJUSTED TO BEST SUIT AS PER SITE CONDITIONS DURING EXECUTION.

REVISION DETAILS	DATE	REV. NO

SUBMITTED TO:
BRUHAT BENGALURU MAHANAGARA PALIKE

PROJECT TITLE:
**AREA PARKING PLAN
 BOMMANAHALLI ZONE - WARD NO. 174
 24th MAIN ROAD
 (17413-17414)**

DRAWING TITLE:
**PARKING ALLOCATION PLAN
 Ch. 1+000 to Ch. 1+500**



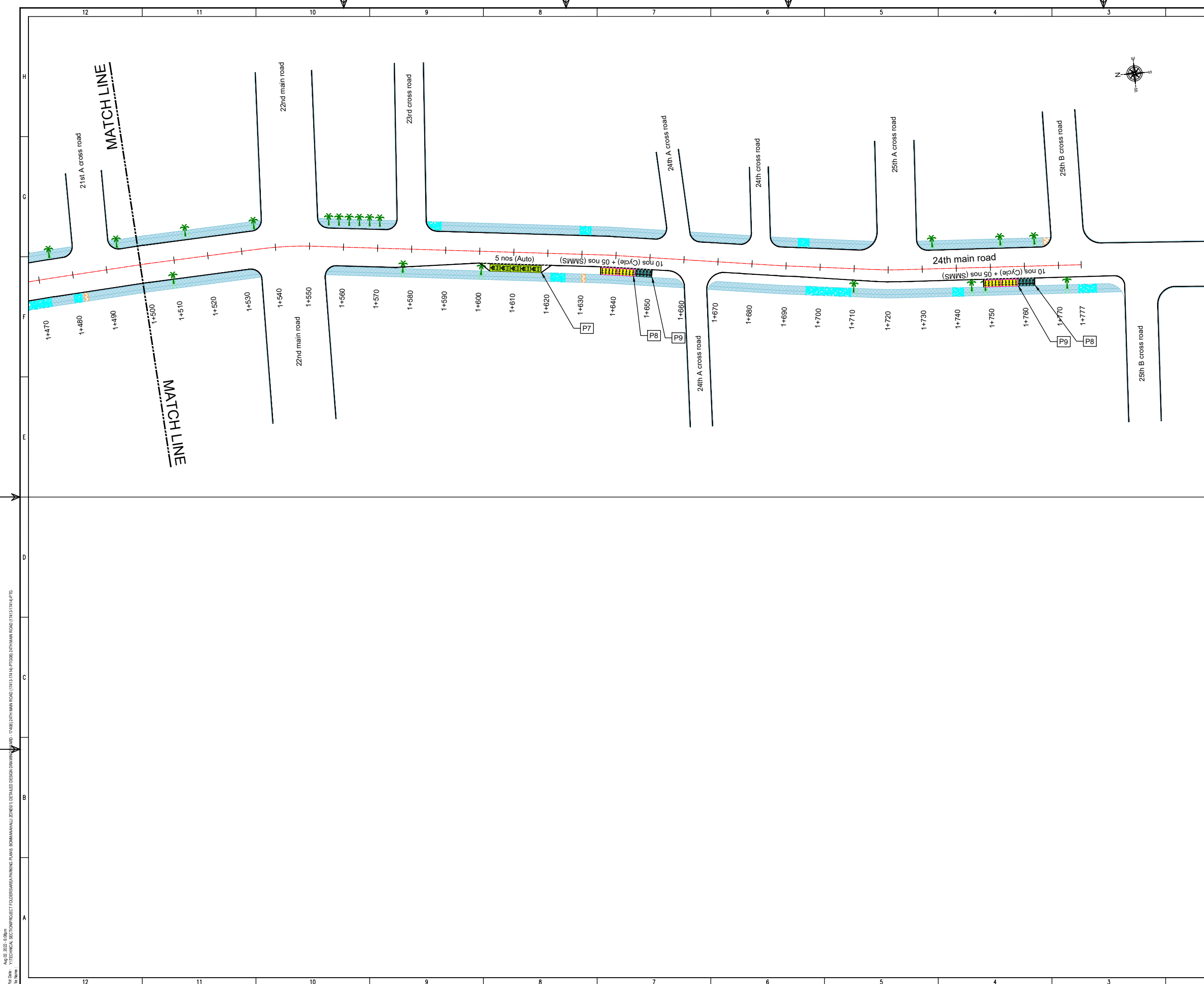
THIS DOCUMENT HAS BEEN PREPARED PURSUANT TO AND SUBJECT TO THE TERMS OF DULT. DULT ACCEPTS NO LIABILITY FOR ANY USE OF THIS DOCUMENT OR FOLLOWING DULT EXPRESS AGREEMENT TO SUCH USE OR ONLY FOR THE PURPOSES FOR WHICH IT WAS PREPARED.

AUTHORITY:
Directorate of Urban Land Transport
 Urban Development Department (UDD)
 Government of Karnataka
 BMTC, TTMC, 19 Block, 4th Floor,
 Shantinagar, K H Road, Bengaluru - 560027
 Tel: 080-22226227, Fax: 080-22226630
 Email: dult@bmtc.gov.in

DRAWING NUMBER: TPE/APP/BZ/06/2022/PAP/24MR/03	REVISION: R0	DATE: JUL 2022	SHEET NUMBER: 03 OF 04
DESIGNED: SC	DRAWN: PTG	CHECKED: SK	

ISSUED ON BEHALF OF DIRECTORATE OF URBAN LAND TRANSPORT

Aug 02, 2022 - 8:08am
 PLOT NO: V1
 PROJECT: BOMMANAHALLI ZONE
 DRAWING: 17400 - 24TH MAIN ROAD (17413, 17414) (P) (G) (B) (S) (H) (M) (R) (D) (17413, 17414) (P) (T) (B)



THIS DRAWING IS THE PROPERTY OF DULT AND SHALL NOT BE COPIED OR USED WITHOUT WRITTEN PERMISSION. PROVIDING QUALITY CONTROL AND QUALITY ASSURANCE, WHICH INCLUDES QUALITY OF MATERIALS USED AND WORKMANSHIP PROVIDED ALONG WITH SUPERVISION SHALL BE THE RESPONSIBILITY OF THE CONTRACTOR AND THE PROFESSIONALS INVOLVED FOR SUPERVISION OF CONSTRUCTION WORK BEFORE, DURING AND AFTER EXECUTION OF SUCH CONSTRUCTION WORK.

LEGEND:

- PROPOSED CENTER LINE
- LANE MARKING
- ACCESS LANE MARKING
- EDGE LANE MARKING
- PROPOSED KERB LINE
- PROPOSED FOOTPATH
- PROPOSED SIGN BOARD (P1)
- PROPOSED CYCLE HUB
- PROPOSED SAMS HUB
- PROPOSED TWO WHEELER PARKING
- PROPOSED PWD (PERSON WITH DISABILITIES) PARKING
- PROPOSED AUTO RICKSHAW PARKING
- PROPOSED CAR PARKING
- PROPOSED LIGHT COMMERCIAL VEHICLE (LCV) PARKING
- PROPOSED HEAVY COMMERCIAL VEHICLE (HCV) PARKING
- PROPOSED LOADING/UNLOADING ZONE
- PROPOSED PICK-UP/DROP-OFF ZONE
- EXISTING FOOTPATH
- EXISTING SHOULDER
- EXISTING BUS STOP
- EXISTING RAMP/ENTRANCE
- EXISTING TRANSFORMER

PARKING ARRANGEMENT PLAN

PURPOSE OF ISSUE:

NOTES:

- ALL DIMENSION ARE IN METRES UNLESS MENTIONED OTHERWISE.
- DIMENSION ARE NOT TO BE SCALED, ONLY WRITTEN DIMENSION SHALL BE FOLLOWED.
- THE GENERAL ARRANGEMENT PLAN HAS BEEN PREPARED USING FIELD MEASUREMENT DRAWINGS.
- ANY MINOR CHANGES TO THE DRAWING REQUIRED CAN BE DONE TO BEST SUIT AS PER SITE CONDITIONS DURING EXECUTION.
- THESE DRAWINGS TO BE USED ONLY FOR PROVISION OF AREA PARKING PLAN ASSOCIATED INFRASTRUCTURE.
- ANY OTHER MANDATORY, WARNING AND INFORMATORY SIGNAGE BOARDS WHICH ARE REQUIRED AS PART OF ROAD SAFETY SHALL BE EXECUTED.
- THE PARKING SIGNAGES SHOULD BE INSTALLED AS PER THE PARKING SIGNAGE MANUAL SHARED BY DULT.
- THE LOCATION OF SIGNAGE CAN BE ADJUSTED TO BEST SUIT AS PER SITE CONDITIONS DURING EXECUTION.

REVISION DETAILS	DATE	REV. NO

SUBMITTED TO:

BRUHAT BENGALURU MAHANAGARA PALIKE

PROJECT TITLE:

**AREA PARKING PLAN
BOMMANAHALLI ZONE - WARD NO. 174
24th MAIN ROAD
(17413-17414)**

DRAWING TITLE:

**PARKING ALLOCATION PLAN
Ch. 1+500 to Ch. 1+777**



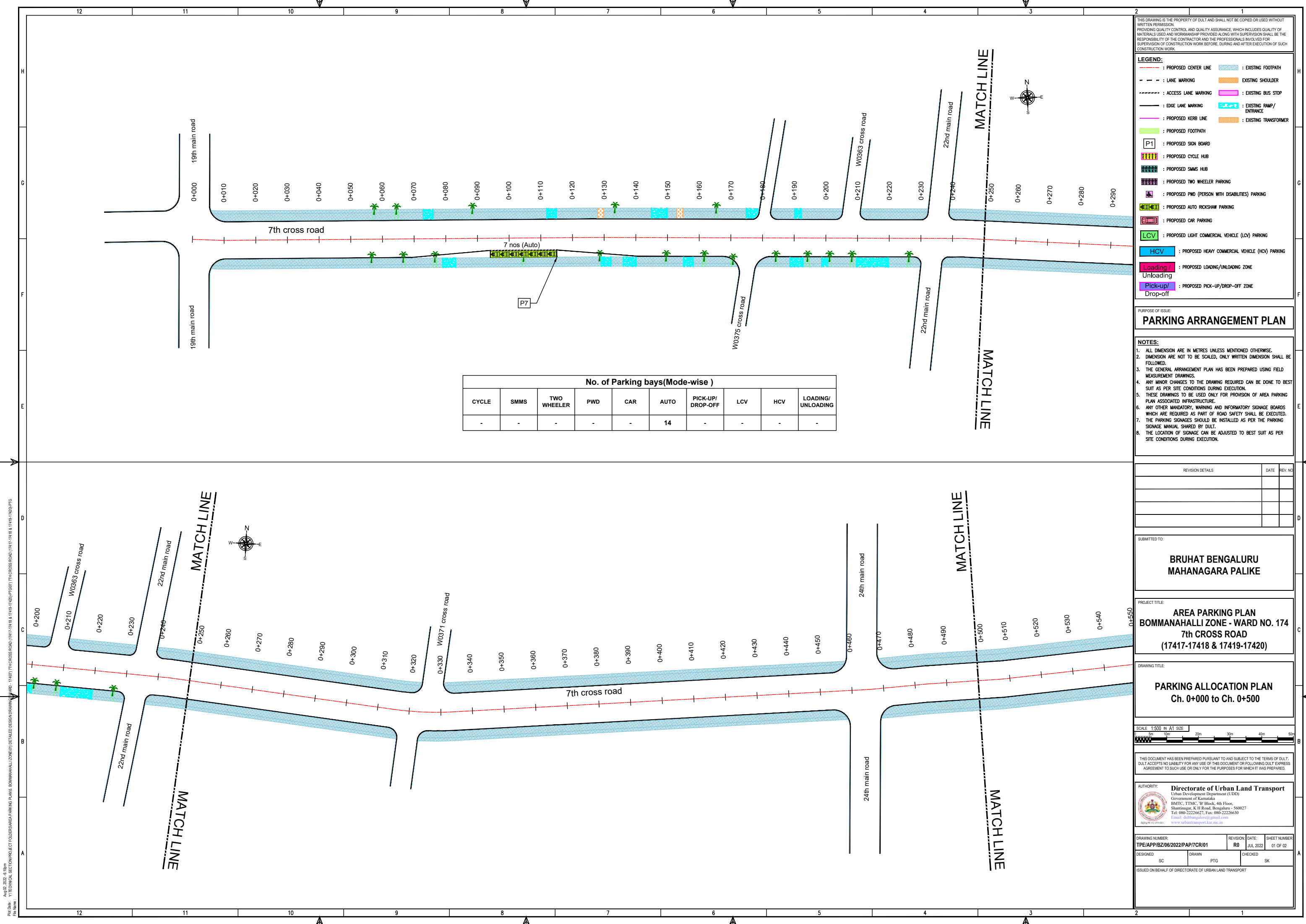
THIS DOCUMENT HAS BEEN PREPARED PURSUANT TO AND SUBJECT TO THE TERMS OF DULT. DULT ACCEPTS NO LIABILITY FOR ANY USE OF THIS DOCUMENT OR FOLLOWING DULT EXPRESS AGREEMENT TO SUCH USE OR ONLY FOR THE PURPOSES FOR WHICH IT WAS PREPARED.

AUTHORITY: Directorate of Urban Land Transport
Urban Development Department (UDD)
Government of Karnataka
BMTCL, TTMC, B Block, 4th Floor,
Shantinagar, K H Road, Bengaluru - 560027
Tel: 080-22226627, Fax: 080-22226630
Email: dult@bmtcl.com
www.urbantransport.kar.nic.in

DRAWING NUMBER: TPE/APP/BZ/06/2022/PAP/24MR/04	REVISION: R0	DATE: JUL 2022	SHEET NUMBER: 04 OF 04
DESIGNED: SC	DRAWN: PTG	CHECKED: SK	

ISSUED ON BEHALF OF DIRECTORATE OF URBAN LAND TRANSPORT

Proj. No.: TTECHNICAL SECTION/PROJECT/FOURSEASIDE PARKING PLANS, BOMMANAHALLI ZONE/17413-17414/PTD
 Date: 07/2022, 08/2022
 File Name:



THIS DRAWING IS THE PROPERTY OF DULT AND SHALL NOT BE COPIED OR USED WITHOUT WRITTEN PERMISSION.
 PROVIDING QUALITY CONTROL AND QUALITY ASSURANCE, WHICH INCLUDES QUALITY OF MATERIALS USED AND WORKMANSHIP PROVIDED ALONG WITH SUPERVISION SHALL BE THE RESPONSIBILITY OF THE CONTRACTOR AND THE PROFESSIONALS INVOLVED FOR SUPERVISION OF CONSTRUCTION WORK BEFORE, DURING AND AFTER EXECUTION OF SUCH CONSTRUCTION WORK.

LEGEND:

- : PROPOSED CENTER LINE
- - - : LANE MARKING
- - - : ACCESS LANE MARKING
- : EDGE LANE MARKING
- : PROPOSED KERB LINE
- : PROPOSED FOOTPATH
- [P1] : PROPOSED SIGN BOARD
- [Symbol] : PROPOSED CYCLE HUB
- [Symbol] : PROPOSED SMMS HUB
- [Symbol] : PROPOSED TWO WHEELER PARKING
- [Symbol] : PROPOSED PWD (PERSON WITH DISABILITIES) PARKING
- [Symbol] : PROPOSED AUTO RICKSHAW PARKING
- [Symbol] : PROPOSED CAR PARKING
- [Symbol] : PROPOSED LIGHT COMMERCIAL VEHICLE (LCV) PARKING
- [Symbol] : PROPOSED HEAVY COMMERCIAL VEHICLE (HCV) PARKING
- [Symbol] : PROPOSED LOADING/UNLOADING ZONE
- [Symbol] : PROPOSED PICK-UP/DROP-OFF ZONE
- [Symbol] : EXISTING FOOTPATH
- [Symbol] : EXISTING SHOULDER
- [Symbol] : EXISTING BUS STOP
- [Symbol] : EXISTING RAMP/ENTRANCE
- [Symbol] : EXISTING TRANSFORMER

PARKING ARRANGEMENT PLAN

NOTES:

- ALL DIMENSION ARE IN METRES UNLESS MENTIONED OTHERWISE.
- DIMENSION ARE NOT TO BE SCALED, ONLY WRITTEN DIMENSION SHALL BE FOLLOWED.
- THE GENERAL ARRANGEMENT PLAN HAS BEEN PREPARED USING FIELD MEASUREMENT DRAWINGS.
- ANY MINOR CHANGES TO THE DRAWING REQUIRED CAN BE DONE TO BEST SUIT AS PER SITE CONDITIONS DURING EXECUTION.
- THESE DRAWINGS TO BE USED ONLY FOR PROVISION OF AREA PARKING PLAN ASSOCIATED INFRASTRUCTURE.
- ANY OTHER MANDATORY, WARNING AND INFORMATORY SIGNAGE BOARDS WHICH ARE REQUIRED AS PART OF ROAD SAFETY SHALL BE EXECUTED.
- THE PARKING SIGNAGES SHOULD BE INSTALLED AS PER THE PARKING SIGNAGE MANUAL, SHARED BY DULT.
- THE LOCATION OF SIGNAGE CAN BE ADJUSTED TO BEST SUIT AS PER SITE CONDITIONS DURING EXECUTION.

No. of Parking bays (Mode-wise)

CYCLE	SMMS	TWO WHEELER	PWD	CAR	AUTO	PICK-UP/ DROP-OFF	LCV	HCV	LOADING/ UNLOADING
-	-	-	-	-	14	-	-	-	-

REVISION DETAILS	DATE	REV. NO.

SUBMITTED TO:

BRUHAT BENGALURU MAHANAGARA PALIKE

PROJECT TITLE:

**AREA PARKING PLAN
BOMMANAHALLI ZONE - WARD NO. 174
7th CROSS ROAD
(17417-17418 & 17419-17420)**

DRAWING TITLE:

**PARKING ALLOCATION PLAN
Ch. 0+000 to Ch. 0+500**



THIS DOCUMENT HAS BEEN PREPARED PURSUANT TO AND SUBJECT TO THE TERMS OF DULT. DULT ACCEPTS NO LIABILITY FOR ANY USE OF THIS DOCUMENT OR FOLLOWING DULT EXPRESS AGREEMENT TO SUCH USE OR ONLY FOR THE PURPOSES FOR WHICH IT WAS PREPARED.

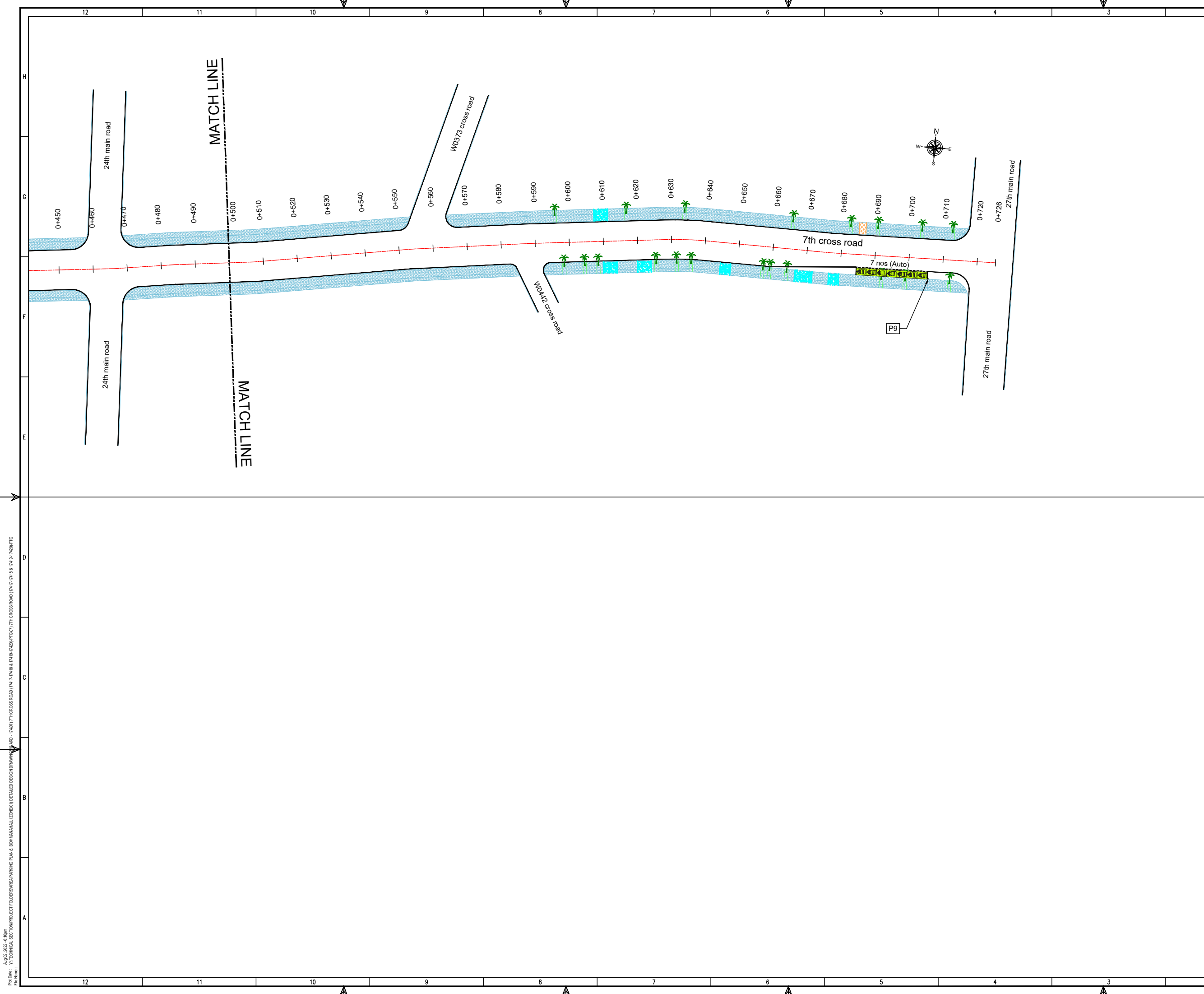
AUTHORITY:

Directorate of Urban Land Transport
Urban Development Department (UDD)
Government of Karnataka
BMTCL, TTMC, 1st Block, 4th Floor,
Shantinagar, K H Road, Bengaluru - 560027
Tel: 080-22226227, Fax: 080-22226630
Email: dult@bmtcl.gov.in, dult@ttmc.gov.in
www.urbantransport.kar.nic.in

DRAWING NUMBER: TPE/APP/BZ/06/2022/PAP/7CR/01	REVISION: R0	DATE: JUL 2022	SHEET NUMBER: 01 OF 02
DESIGNED: SC	DRAWN: PTG	CHECKED: SK	

ISSUED ON BEHALF OF DIRECTORATE OF URBAN LAND TRANSPORT

Aug 02, 2022 - 6:16pm
 Proj. No.: VT/TECHNICAL SECTION/PROJECT TOUGHER/AREA PARKING PLANS, BOMMANAHALLI ZONE/01/ DETAILED DESIGN DRAWING
 DWD - 17407/7TH CROSS ROAD (17417-17418 & 17419-17420)/PT/001/7TH CROSS ROAD (17417-17418 & 17419-17420)/PTG



THIS DRAWING IS THE PROPERTY OF DULT AND SHALL NOT BE COPIED OR USED WITHOUT WRITTEN PERMISSION. PROVIDING QUALITY CONTROL AND QUALITY ASSURANCE, WHICH INCLUDES QUALITY OF MATERIALS USED AND WORKMANSHIP PROVIDED ALONG WITH SUPERVISION SHALL BE THE RESPONSIBILITY OF THE CONTRACTOR AND THE PROFESSIONALS INVOLVED FOR SUPERVISION OF CONSTRUCTION WORK BEFORE, DURING AND AFTER EXECUTION OF SUCH CONSTRUCTION WORK.

LEGEND:

- : PROPOSED CENTER LINE
- - - : LANE MARKING
- - - : ACCESS LANE MARKING
- : EDGE LANE MARKING
- : PROPOSED KERB LINE
- : PROPOSED FOOTPATH
- : PROPOSED SIGN BOARD
- : PROPOSED CYCLE HUB
- : PROPOSED SAMS HUB
- : PROPOSED TWO WHEELER PARKING
- : PROPOSED PWD (PERSON WITH DISABILITIES) PARKING
- : PROPOSED AUTO RICKSHAW PARKING
- : PROPOSED CAR PARKING
- : PROPOSED LIGHT COMMERCIAL VEHICLE (LCV) PARKING
- : PROPOSED HEAVY COMMERCIAL VEHICLE (HCV) PARKING
- : PROPOSED LOADING/UNLOADING ZONE
- : PROPOSED PICK-UP/DROP-OFF ZONE
- : EXISTING FOOTPATH
- : EXISTING SHOULDER
- : EXISTING BUS STOP
- : EXISTING RAMP/ENTRANCE
- : EXISTING TRANSFORMER

PARKING ARRANGEMENT PLAN

NOTES:

- ALL DIMENSION ARE IN METRES UNLESS MENTIONED OTHERWISE.
- DIMENSION ARE NOT TO BE SCALED, ONLY WRITTEN DIMENSION SHALL BE FOLLOWED.
- THE GENERAL ARRANGEMENT PLAN HAS BEEN PREPARED USING FIELD MEASUREMENT DRAWINGS.
- ANY MINOR CHANGES TO THE DRAWING REQUIRED CAN BE DONE TO BEST SUIT AS PER SITE CONDITIONS DURING EXECUTION.
- THESE DRAWINGS TO BE USED ONLY FOR PROVISION OF AREA PARKING PLAN ASSOCIATED INFRASTRUCTURE.
- ANY OTHER MANDATORY, WARNING AND INFORMATORY SIGNAGE BOARDS WHICH ARE REQUIRED AS PART OF ROAD SAFETY SHALL BE EXECUTED.
- THE PARKING SIGNAGES SHOULD BE INSTALLED AS PER THE PARKING SIGNAGE MANUAL SHARED BY DULT.
- THE LOCATION OF SIGNAGE CAN BE ADJUSTED TO BEST SUIT AS PER SITE CONDITIONS DURING EXECUTION.

REVISION DETAILS	DATE	REV. NO

SUBMITTED TO:

BRUHAT BENGALURU MAHANAGARA PALIKE

PROJECT TITLE:

**AREA PARKING PLAN
BOMMANAHALLI ZONE - WARD NO. 174
7th CROSS ROAD
(17417-17418 & 17419-17420)**

DRAWING TITLE:

**PARKING ALLOCATION PLAN
Ch. 0+500 to Ch. 0+726**



THIS DOCUMENT HAS BEEN PREPARED PURSUANT TO AND SUBJECT TO THE TERMS OF DULT. DULT ACCEPTS NO LIABILITY FOR ANY USE OF THIS DOCUMENT OR FOLLOWING DULT EXPRESS AGREEMENT TO SUCH USE OR ONLY FOR THE PURPOSES FOR WHICH IT WAS PREPARED.

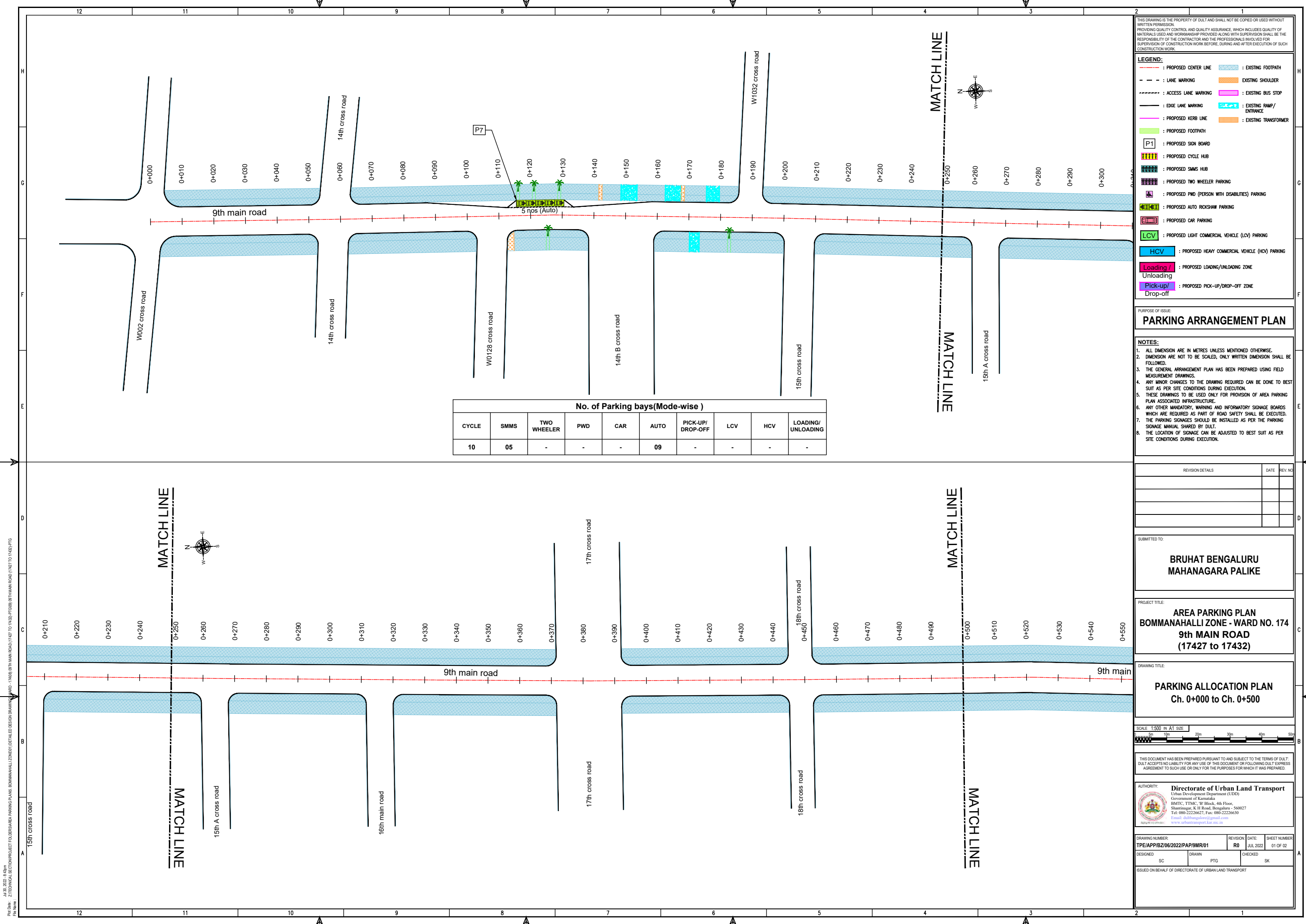
AUTHORITY:

Directorate of Urban Land Transport
Urban Development Department (UDD)
Government of Karnataka
BMTCL, TTMC, 19 Block, 4th Floor,
Shantinagar, K H Road, Bengaluru - 560027
Tel: 080-22226627, Fax: 080-22226630
Email: duat@bmtcl.com
www.urbantransport.kar.nic.in

DRAWING NUMBER: TPE/APP/BZ/06/2022/PAP/7CR/02	REVISION: R0	DATE: JUL 2022	SHEET NUMBER: 02 OF 02
DESIGNED: SC	DRAWN: PTG	CHECKED: SK	

ISSUED ON BEHALF OF DIRECTORATE OF URBAN LAND TRANSPORT

Aug 02, 2022 - 6:16pm
 Proj No: Y1/TECHNICAL SECTION/PROJECT TOILETS/AREA PARKING PLANS, BOMMANAHALLI ZONE(01) DETAILED DESIGN DRAWING
 AND - 17407 7TH CROSS ROAD (17417-17418 & 17419-17420) (P1007) 7TH CROSS ROAD (17417-17418 & 17419-17420) (P10)



THIS DRAWING IS THE PROPERTY OF DULT AND SHALL NOT BE COPIED OR USED WITHOUT WRITTEN PERMISSION. PROVIDING QUALITY CONTROL AND QUALITY ASSURANCE, WHICH INCLUDES QUALITY OF MATERIALS USED AND WORKMANSHIP PROVIDED ALONG WITH SUPERVISION SHALL BE THE RESPONSIBILITY OF THE CONTRACTOR AND THE PROFESSIONALS INVOLVED FOR THE SUPERVISION OF CONSTRUCTION WORK BEFORE, DURING AND AFTER EXECUTION OF SUCH CONSTRUCTION WORK.

LEGEND:

- : PROPOSED CENTER LINE
- - - : LANE MARKING
- - - : ACCESS LANE MARKING
- : EDGE LANE MARKING
- : PROPOSED KERB LINE
- : PROPOSED FOOTPATH
- [P1] : PROPOSED SIGN BOARD
- [Symbol] : PROPOSED CYCLE HUB
- [Symbol] : PROPOSED SAMS HUB
- [Symbol] : PROPOSED TWO WHEELER PARKING
- [Symbol] : PROPOSED PWD (PERSON WITH DISABILITIES) PARKING
- [Symbol] : PROPOSED AUTO RICKSHAW PARKING
- [Symbol] : PROPOSED CAR PARKING
- [Symbol] : PROPOSED LIGHT COMMERCIAL VEHICLE (LCV) PARKING
- [Symbol] : PROPOSED HEAVY COMMERCIAL VEHICLE (HCV) PARKING
- [Symbol] : PROPOSED LOADING/UNLOADING ZONE
- [Symbol] : PROPOSED PICK-UP/DROP-OFF ZONE
- [Symbol] : EXISTING FOOTPATH
- [Symbol] : EXISTING SHOULDER
- [Symbol] : EXISTING BUS STOP
- [Symbol] : EXISTING RAMP/ENTRANCE
- [Symbol] : EXISTING TRANSFORMER

PARKING ARRANGEMENT PLAN

NOTES:

- ALL DIMENSION ARE IN METRES UNLESS MENTIONED OTHERWISE.
- DIMENSION ARE NOT TO BE SCALED, ONLY WRITTEN DIMENSION SHALL BE FOLLOWED.
- THE GENERAL ARRANGEMENT PLAN HAS BEEN PREPARED USING FIELD MEASUREMENT DRAWINGS.
- ANY MINOR CHANGES TO THE DRAWING REQUIRED CAN BE DONE TO BEST SUIT AS PER SITE CONDITIONS DURING EXECUTION.
- THESE DRAWINGS TO BE USED ONLY FOR PROVISION OF AREA PARKING PLAN ASSOCIATED INFRASTRUCTURE.
- ANY OTHER MANDATORY, WARNING AND INFORMATORY SIGNAGE BOARDS WHICH ARE REQUIRED AS PART OF ROAD SAFETY SHALL BE EXECUTED.
- THE PARKING SIGNAGES SHOULD BE INSTALLED AS PER THE PARKING SIGNAGE MANUAL SHARED BY DULT.
- THE LOCATION OF SIGNAGE CAN BE ADJUSTED TO BEST SUIT AS PER SITE CONDITIONS DURING EXECUTION.

No. of Parking bays(Mode-wise)

CYCLE	SMMS	TWO WHEELER	PWD	CAR	AUTO	PICK-UP/DROP-OFF	LCV	HCV	LOADING/UNLOADING
10	05	-	-	-	09	-	-	-	-

REVISION DETAILS

NO.	DATE	REV. NO.

SUBMITTED TO:

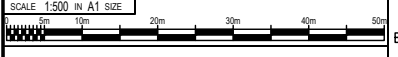
BRUHAT BENGALURU MAHANAGARA PALIKE

PROJECT TITLE:

**AREA PARKING PLAN
BOMMANAHALLI ZONE - WARD NO. 174
9th MAIN ROAD
(17427 TO 17432)**

DRAWING TITLE:

**PARKING ALLOCATION PLAN
Ch. 0+000 to Ch. 0+500**



THIS DOCUMENT HAS BEEN PREPARED PURSUANT TO AND SUBJECT TO THE TERMS OF DULT. DULT ACCEPTS NO LIABILITY FOR ANY USE OF THIS DOCUMENT OR FOLLOWING DULT EXPRESS AGREEMENT TO SUCH USE OR ONLY FOR THE PURPOSES FOR WHICH IT WAS PREPARED.

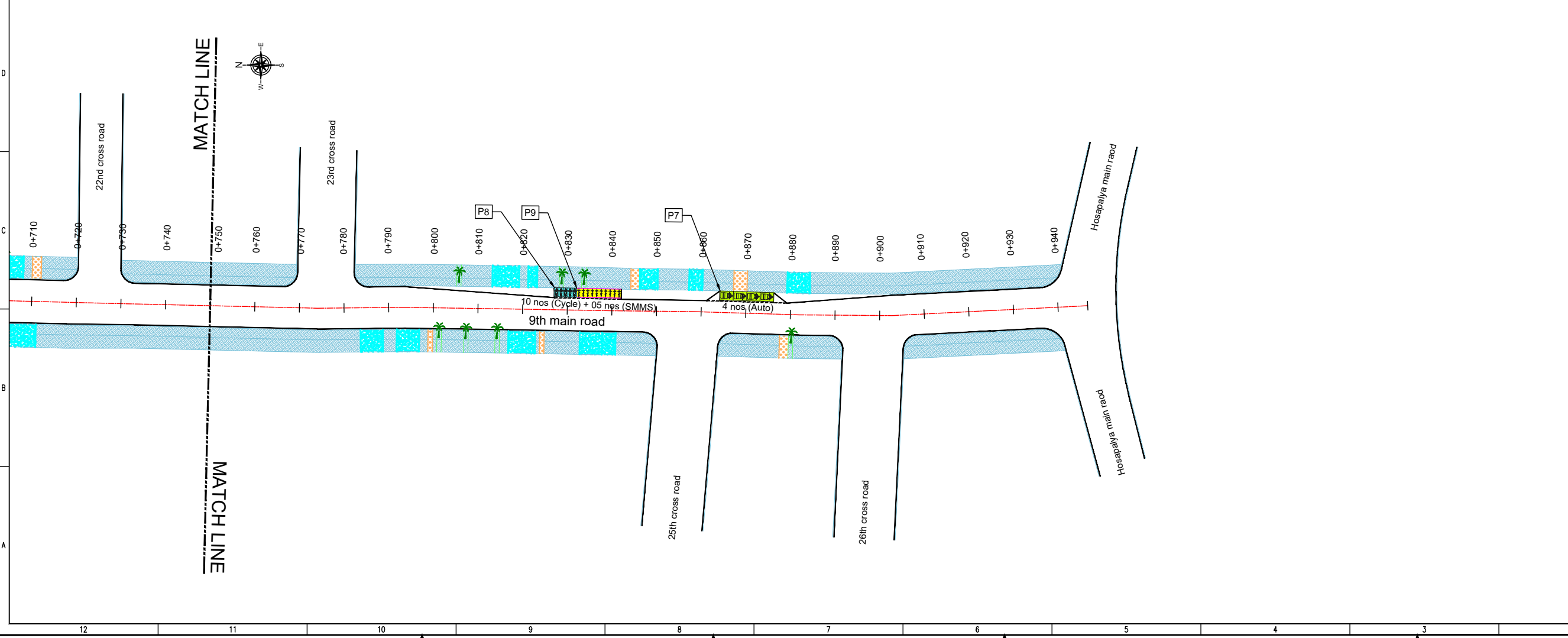
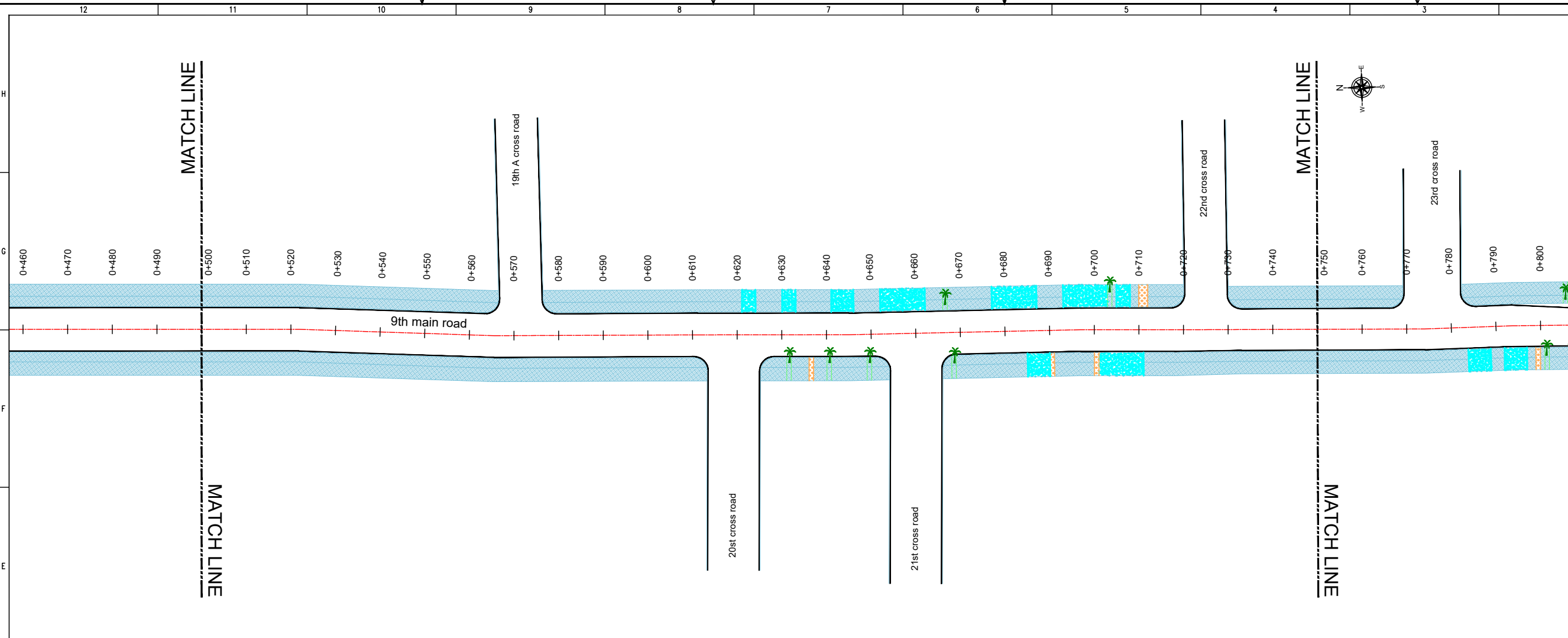
AUTHORITY:

Directorate of Urban Land Transport
Urban Development Department (UDD)
Government of Karnataka
BMTCL, TTMC, B Block, 4th Floor,
Shantinagar, K H Road, Bengaluru - 560027
Tel: 080-22226227, Fax: 080-22226630
Email: dult@bmtcl.gov.in, dult@ttmc.gov.in
www.urbantransport.kar.nic.in

DRAWING NUMBER:	REVISION:	DATE:	SHEET NUMBER:
TPE/APP/BZ/06/2022/PAP/9MR/01	R0	JUL 2022	01 OF 02
DESIGNED:	DRAWN:	PTG:	CHECKED:
SC	PTG	PTG	SK

ISSUED ON BEHALF OF DIRECTORATE OF URBAN LAND TRANSPORT

J.J. 2022 - 8.43m
 PLOT NO: 21 TECHNICAL SECTION PROJECT TOLLERANCE PARKING PLANS, BOMMANAHALLI ZONE (DETAILED DESIGN DRAWING)
 ROAD - 17408 (9th MAIN ROAD) (17427 TO 17432) / PTG08 (9TH MAIN ROAD) (17427 TO 17432) / PTG



THIS DRAWING IS THE PROPERTY OF DULT AND SHALL NOT BE COPIED OR USED WITHOUT WRITTEN PERMISSION.
 PROVIDING QUALITY CONTROL AND QUALITY ASSURANCE, WHICH INCLUDES QUALITY OF MATERIALS USED AND WORKMANSHIP PROVIDED ALONG WITH SUPERVISION SHALL BE THE RESPONSIBILITY OF THE CONTRACTOR AND THE PROFESSIONALS INVOLVED FOR THE SUPERVISION OF CONSTRUCTION WORK BEFORE, DURING AND AFTER EXECUTION OF SUCH CONSTRUCTION WORK.

LEGEND:

- - - : PROPOSED CENTER LINE
- : LANE MARKING
- - - : ACCESS LANE MARKING
- : EDGE LANE MARKING
- : PROPOSED KERB LINE
- : PROPOSED FOOTPATH
- [P1] : PROPOSED SIGN BOARD
- [Cyc] : PROPOSED CYCLE HUB
- [Sms] : PROPOSED SMMS HUB
- [P2] : PROPOSED TWO WHEELER PARKING
- [P3] : PROPOSED PWD (PERSON WITH DISABILITIES) PARKING
- [Car] : PROPOSED AUTO RICKSHAW PARKING
- [Car] : PROPOSED CAR PARKING
- [LCV] : PROPOSED LIGHT COMMERCIAL VEHICLE (LCV) PARKING
- [HCV] : PROPOSED HEAVY COMMERCIAL VEHICLE (HCV) PARKING
- [Loading] : PROPOSED LOADING/UNLOADING ZONE
- [Pick-up/Drop-off] : PROPOSED PICK-UP/DROP-OFF ZONE
- [Blue] : EXISTING FOOTPATH
- [Orange] : EXISTING SHOULDER
- [Pink] : EXISTING BUS STOP
- [Green] : EXISTING RAMP/ENTRANCE
- [Yellow] : EXISTING TRANSFORMER

PURPOSE OF ISSUE:
PARKING ARRANGEMENT PLAN

NOTES:

- ALL DIMENSION ARE IN METRES UNLESS MENTIONED OTHERWISE.
- DIMENSION ARE NOT TO BE SCALED, ONLY WRITTEN DIMENSION SHALL BE FOLLOWED.
- THE GENERAL ARRANGEMENT PLAN HAS BEEN PREPARED USING FIELD MEASUREMENT DRAWINGS.
- ANY MINOR CHANGES TO THE DRAWING REQUIRED CAN BE DONE TO BEST SUIT AS PER SITE CONDITIONS DURING EXECUTION.
- THESE DRAWINGS TO BE USED ONLY FOR PROVISION OF AREA PARKING PLAN ASSOCIATED INFRASTRUCTURE.
- ANY OTHER MANDATORY, WARNING AND INFORMATORY SIGNAGE BOARDS WHICH ARE REQUIRED AS PART OF ROAD SAFETY SHALL BE EXECUTED.
- THE PARKING SIGNAGES SHOULD BE INSTALLED AS PER THE PARKING SIGNAGE MANUAL SHARED BY DULT.
- THE LOCATION OF SIGNAGE CAN BE ADJUSTED TO BEST SUIT AS PER SITE CONDITIONS DURING EXECUTION.

REVISION DETAILS		DATE	REV. NO

SUBMITTED TO:
BRUHAT BENGALURU MAHANAGARA PALIKE

PROJECT TITLE:
**AREA PARKING PLAN BOMMANAHALLI ZONE - WARD NO. 174
 9th MAIN ROAD (17427 to 17432)**

DRAWING TITLE:
**PARKING ALLOCATION PLAN
 Ch. 0+500 to Ch. 0+940**

SCALE: 1:500 IN A1 SIZE

THIS DOCUMENT HAS BEEN PREPARED PURSUANT TO AND SUBJECT TO THE TERMS OF DULT. DULT ACCEPTS NO LIABILITY FOR ANY USE OF THIS DOCUMENT OR FOLLOWING DULT EXPRESS AGREEMENT TO SUCH USE OR ONLY FOR THE PURPOSES FOR WHICH IT WAS PREPARED.

AUTHORITY:
Directorate of Urban Land Transport
 Urban Development Department (UDD)
 Government of Karnataka
 BMTCL, TTMC, 19 Block, 4th Floor,
 Shantinagar, K H Road, Bengaluru - 560027
 Tel: 080-22226627, Fax: 080-22226630
 Email: info@urbanlandtransport.gov.in
 www.urbanlandtransport.kar.nic.in

DRAWING NUMBER: TPE/APP/BZ/06/2022/PAP/9MR/02		REVISION: R0	DATE: JUL 2022	SHEET NUMBER: 02 OF 02
DESIGNED: SC	DRAWN: PTG	CHECKED: SK	ISSUED ON BEHALF OF DIRECTORATE OF URBAN LAND TRANSPORT	

REVISION DETAILS

REVISION DETAILS	DATE	REV. NO

SUBMITTED TO:
BRUHAT BENGALURU MAHANAGARA PALIKE

PROJECT TITLE:
**AREA PARKING PLAN BOMMANAHALLI ZONE - WARD NO. 174
 9th MAIN ROAD (17427 to 17432)**

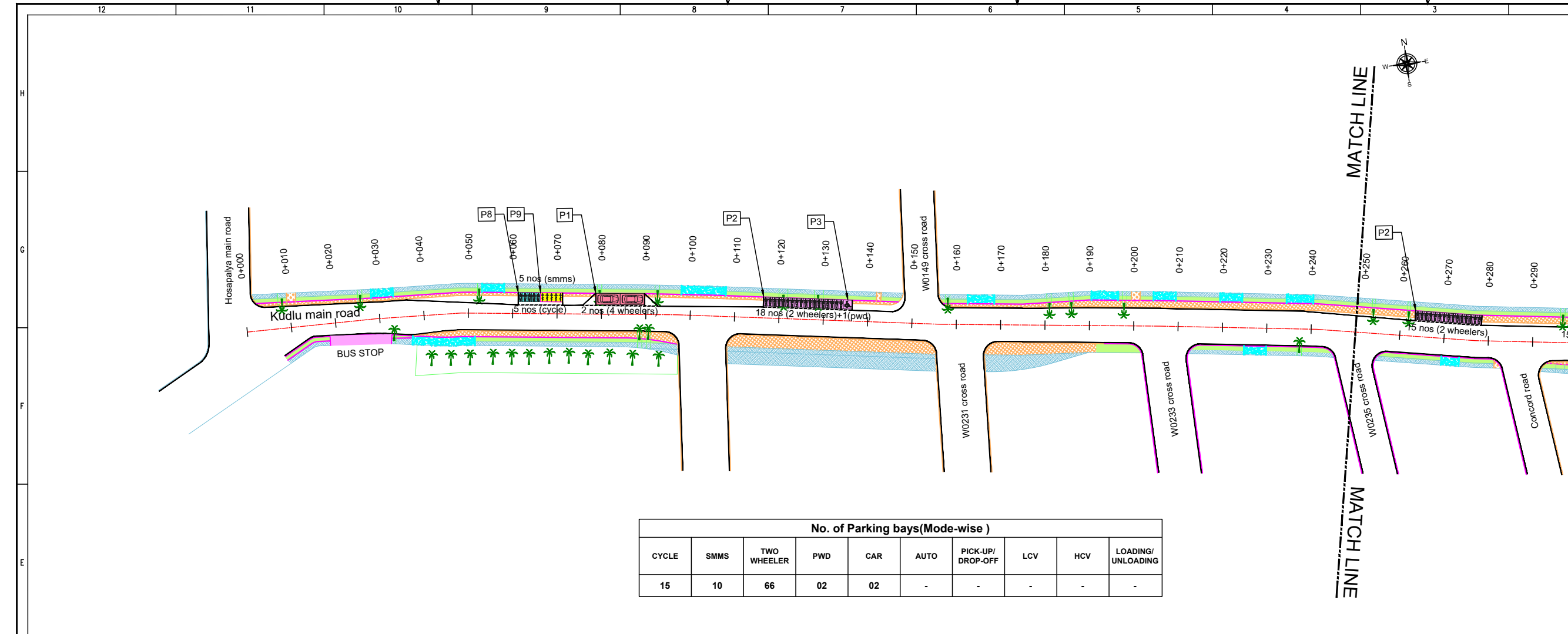
DRAWING TITLE:
**PARKING ALLOCATION PLAN
 Ch. 0+500 to Ch. 0+940**

SCALE: 1:500 IN A1 SIZE

THIS DOCUMENT HAS BEEN PREPARED PURSUANT TO AND SUBJECT TO THE TERMS OF DULT. DULT ACCEPTS NO LIABILITY FOR ANY USE OF THIS DOCUMENT OR FOLLOWING DULT EXPRESS AGREEMENT TO SUCH USE OR ONLY FOR THE PURPOSES FOR WHICH IT WAS PREPARED.

AUTHORITY:
Directorate of Urban Land Transport
 Urban Development Department (UDD)
 Government of Karnataka
 BMTCL, TTMC, 19 Block, 4th Floor,
 Shantinagar, K H Road, Bengaluru - 560027
 Tel: 080-22226627, Fax: 080-22226630
 Email: info@urbanlandtransport.gov.in
 www.urbanlandtransport.kar.nic.in

DRAWING NUMBER: TPE/APP/BZ/06/2022/PAP/9MR/02		REVISION: R0	DATE: JUL 2022	SHEET NUMBER: 02 OF 02
DESIGNED: SC	DRAWN: PTG	CHECKED: SK	ISSUED ON BEHALF OF DIRECTORATE OF URBAN LAND TRANSPORT	



No. of Parking bays (Mode-wise)

CYCLE	SMMS	TWO WHEELER	PWD	CAR	AUTO	PICK-UP/ DROP-OFF	LCV	HCV	LOADING/ UNLOADING
15	10	66	02	02	-	-	-	-	-

THIS DRAWING IS THE PROPERTY OF DULT AND SHALL NOT BE COPIED OR USED WITHOUT WRITTEN PERMISSION. PROVIDING QUALITY CONTROL AND QUALITY ASSURANCE, WHICH INCLUDES QUALITY OF MATERIALS USED AND WORKMANSHIP PROVIDED ALONG WITH SUPERVISION SHALL BE THE RESPONSIBILITY OF THE CONTRACTOR AND THE PROFESSIONALS INVOLVED FOR SUPERVISION OF CONSTRUCTION WORK BEFORE, DURING AND AFTER EXECUTION OF SUCH CONSTRUCTION WORK.

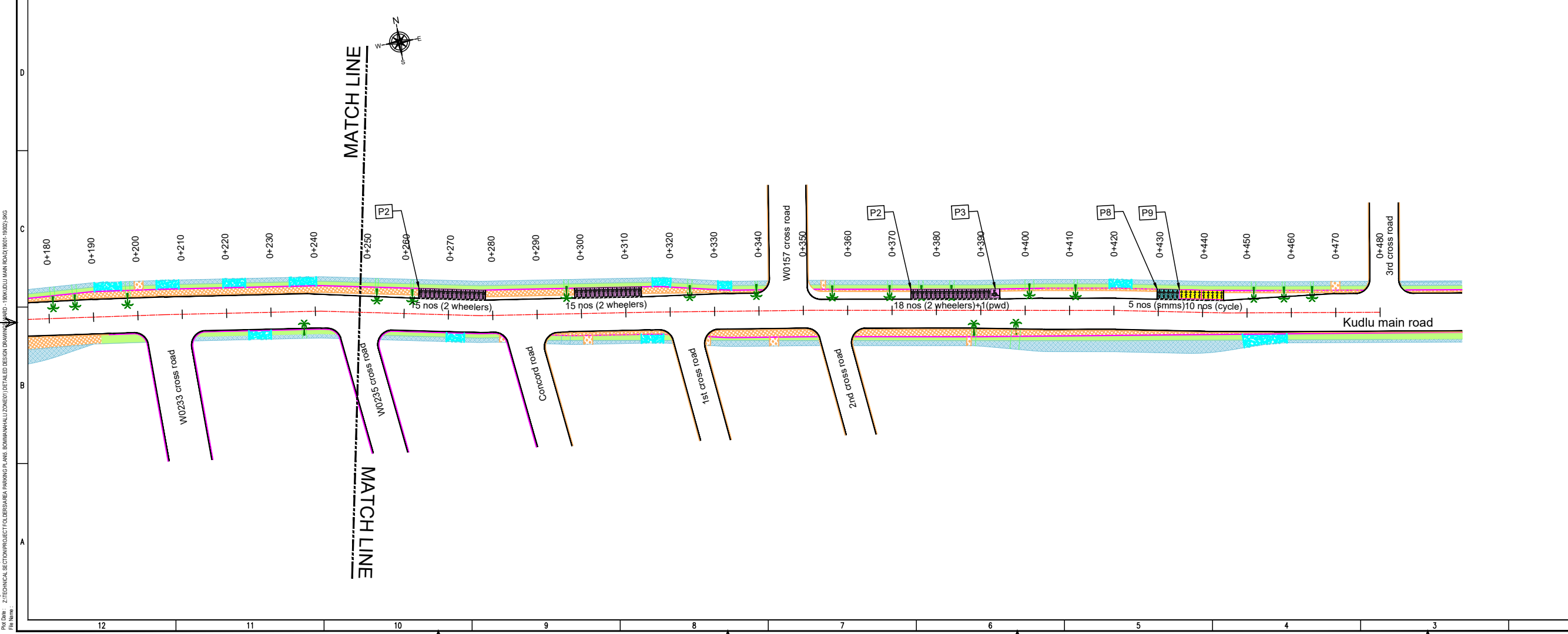
LEGEND:

- PROPOSED CENTER LINE
- EXISTING FOOTPATH
- LANE MARKING
- EXISTING SHOULDER
- ACCESS LANE MARKING
- EXISTING BUS STOP
- EDGE LANE MARKING
- EXISTING RAMP/ ENTRANCE
- PROPOSED KERB LINE
- EXISTING TRANSFORMER
- PROPOSED FOOTPATH
- PROPOSED SIGN BOARD
- PROPOSED CYCLE HUB
- PROPOSED SMMS HUB
- PROPOSED TWO WHEELER PARKING
- PROPOSED PWD (PERSON WITH DISABILITIES) PARKING
- PROPOSED AUTO RICKSHAW PARKING
- PROPOSED CAR PARKING
- PROPOSED LIGHT COMMERCIAL VEHICLE (LCV) PARKING
- PROPOSED HEAVY COMMERCIAL VEHICLE (HCV) PARKING
- PROPOSED LOADING/UNLOADING ZONE
- PROPOSED PICK-UP/DROP-OFF ZONE

PURPOSE OF ISSUE:
PARKING ARRANGEMENT PLAN

NOTES:

- ALL DIMENSION ARE IN METRES UNLESS MENTIONED OTHERWISE.
- DIMENSION ARE NOT TO BE SCALED, ONLY WRITTEN DIMENSION SHALL BE FOLLOWED.
- THE GENERAL ARRANGEMENT PLAN HAS BEEN PREPARED USING FIELD MEASUREMENT DRAWINGS.
- ANY MINOR CHANGES TO THE DRAWING REQUIRED CAN BE DONE TO BEST SUIT AS PER SITE CONDITIONS DURING EXECUTION.
- THESE DRAWINGS TO BE USED ONLY FOR PROVISION OF AREA PARKING PLAN ASSOCIATED INFRASTRUCTURE.
- ANY OTHER MANDATORY, WARNING AND INFORMATORY SIGNAGE BOARDS WHICH ARE REQUIRED AS PART OF ROAD SAFETY ZONE SHALL BE EXECUTED.
- THE PARKING SIGNAGES SHOULD BE INSTALLED AS PER THE PARKING SIGNAGE MANUAL, SHARED BY DULT.
- THE LOCATION OF SIGNAGE CAN BE ADJUSTED TO BEST SUIT AS PER SITE CONDITIONS DURING EXECUTION.



REVISION DETAILS	DATE	REV. NO.

SUBMITTED TO:
BRUHAT BENGALURU MAHANAGARA PALIKE

PROJECT TITLE:
AREA PARKING PLAN BOMMANAHALLI ZONE - WARD NO. 190 KUDLU MAIN ROAD (19001-19002)

DRAWING TITLE:
PARKING ALLOCATION PLAN Ch. 0+000 to Ch. 0+480

SCALE: 1:500 IN A1 SIZE

THIS DOCUMENT HAS BEEN PREPARED PURSUANT TO AND SUBJECT TO THE TERMS OF DULT. DULT ACCEPTS NO LIABILITY FOR ANY USE OF THIS DOCUMENT OR FOLLOWING DULT EXPRESS AGREEMENT TO SUCH USE OR ONLY FOR THE PURPOSES FOR WHICH IT WAS PREPARED.

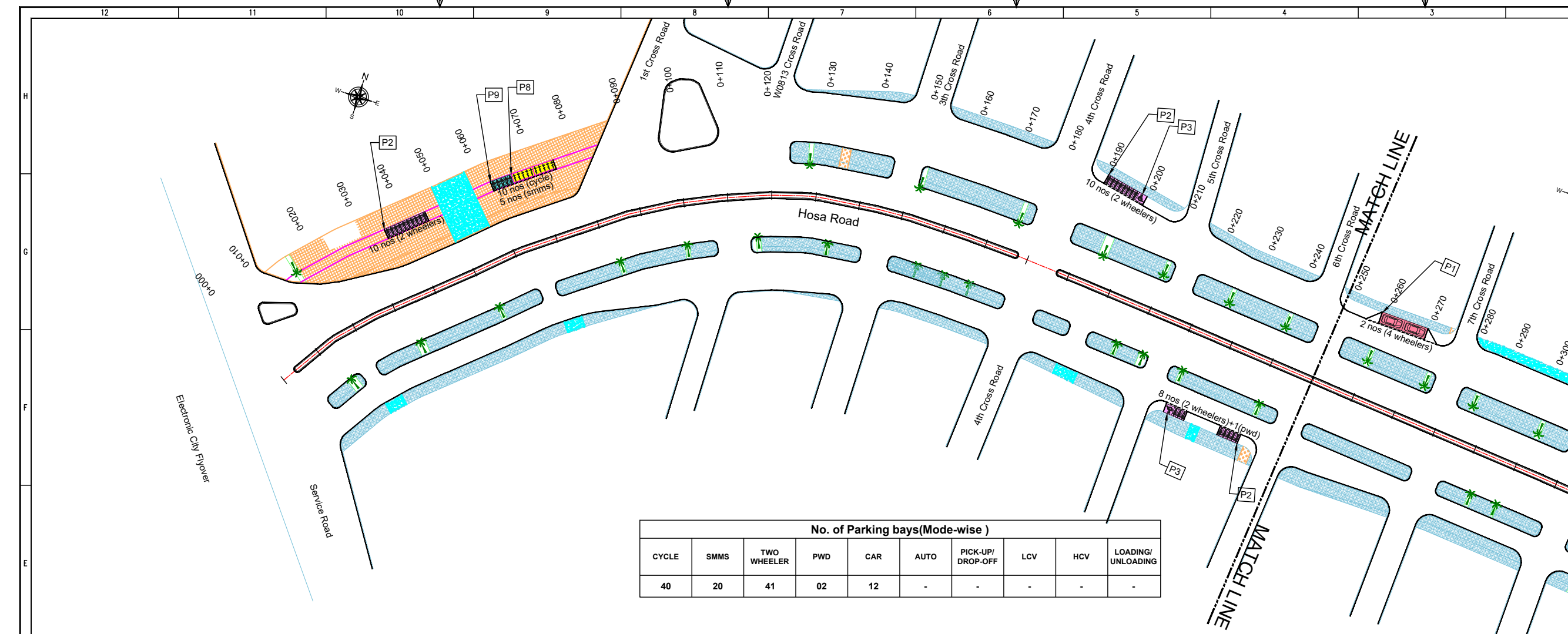
AUTHORITY:
Directorate of Urban Land Transport
Urban Development Department (UDD)
Government of Karnataka
BMTCL, TTMCL, 19 Block, 4th Floor,
Shantinagar, K H Road, Bengaluru - 560027
Tel: 080-22226627, Fax: 080-22226630
Email: dult@bmtcl.gov.in, dult@ttmcl.gov.in
www.urbantransport.kar.nic.in

DRAWING NUMBER:	REVISION:	DATE:	SHEET NUMBER:
TPE/APP/BZ/06/2022/PAP/IKMR/01	R0	JUL 2022	01 OF 01

DESIGNED:	DRAWN:	CHECKED:
SC	SKG	SK

ISSUED ON BEHALF OF DIRECTORATE OF URBAN LAND TRANSPORT

Aug 01, 2022 - 3:29pm
 Proj. No.: Z/TECHNICAL SECTION/PROJECT/TOLEBSURABE PARKING PLANS, BOMMANAHALLI ZONE/DETAILED DESIGN DRAWING/NO. 190/KUDLU MAIN ROAD/19001-19002/SGK
 File Name:



THIS DRAWING IS THE PROPERTY OF DULT AND SHALL NOT BE COPIED OR USED WITHOUT WRITTEN PERMISSION. PROVIDING QUALITY CONTROL AND QUALITY ASSURANCE, WHICH INCLUDES QUALITY OF MATERIALS USED AND WORKMANSHIP PROVIDED ALONG WITH SUPERVISION SHALL BE THE RESPONSIBILITY OF THE CONTRACTOR AND THE PROFESSIONALS INVOLVED FOR SUPERVISION OF CONSTRUCTION WORK BEFORE, DURING AND AFTER EXECUTION OF SUCH CONSTRUCTION WORK.

LEGEND:

- : PROPOSED CENTER LINE
- : LANE MARKING
- : ACCESS LANE MARKING
- : EDGE LANE MARKING
- : PROPOSED KERB LINE
- : PROPOSED FOOTPATH
- : PROPOSED SIGN BOARD
- : PROPOSED CYCLE HUB
- : PROPOSED SMMS HUB
- : PROPOSED TWO WHEELER PARKING
- : PROPOSED PWD (PERSON WITH DISABILITIES) PARKING
- : PROPOSED AUTO RICKSHAW PARKING
- : PROPOSED CAR PARKING
- : PROPOSED LIGHT COMMERCIAL VEHICLE (LCV) PARKING
- : PROPOSED HEAVY COMMERCIAL VEHICLE (HCV) PARKING
- : PROPOSED LOADING/UNLOADING ZONE
- : PROPOSED PICK-UP/DROP-OFF ZONE
- : EXISTING FOOTPATH
- : EXISTING SHOULDER
- : EXISTING BUS STOP
- : EXISTING RAMP/ENTRANCE
- : EXISTING TRANSFORMER

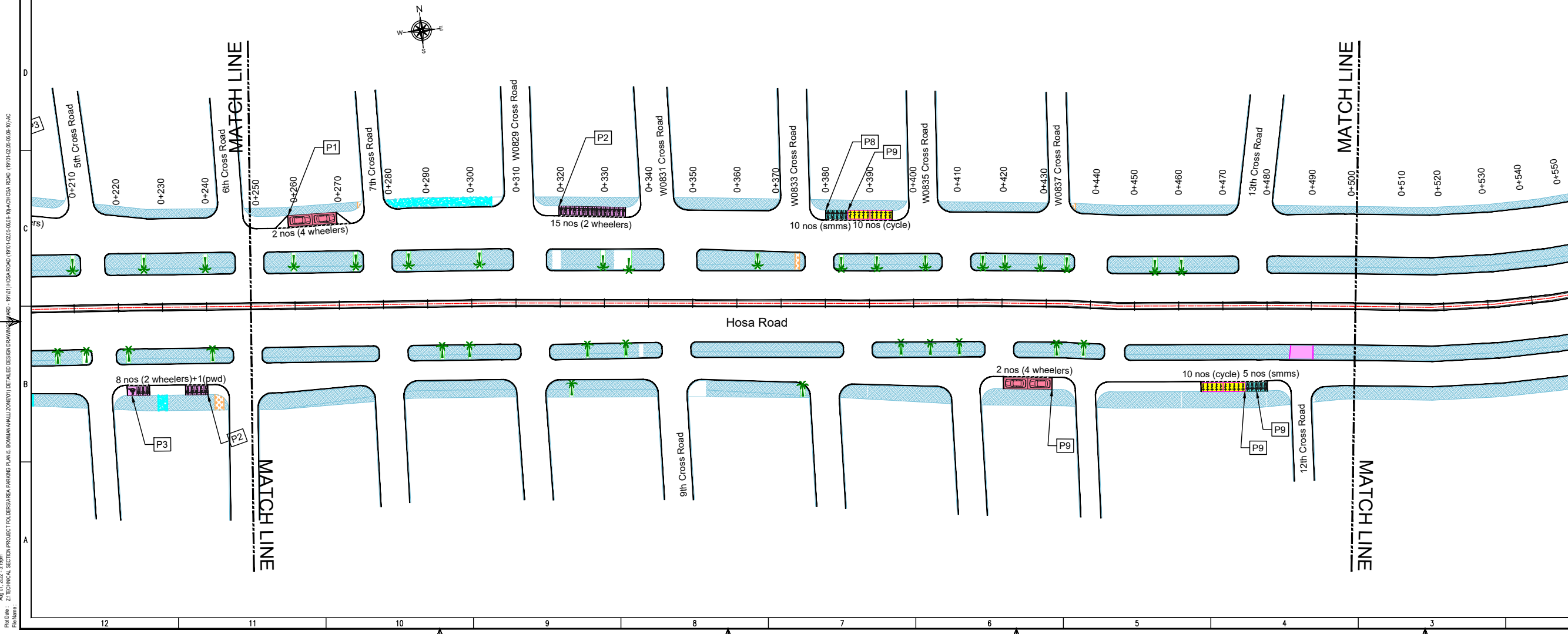
No. of Parking bays (Mode-wise)

CYCLE	SMMS	TWO WHEELER	PWD	CAR	AUTO	PICK-UP/ DROP-OFF	LCV	HCV	LOADING/ UNLOADING
40	20	41	02	12	-	-	-	-	-

PURPOSE OF ISSUE:
PARKING ARRANGEMENT PLAN

NOTES:

- ALL DIMENSION ARE IN METRES UNLESS MENTIONED OTHERWISE.
- DIMENSION ARE NOT TO BE SCALED, ONLY WRITTEN DIMENSION SHALL BE FOLLOWED.
- THE GENERAL ARRANGEMENT PLAN HAS BEEN PREPARED USING FIELD MEASUREMENT DRAWINGS.
- ANY MINOR CHANGES TO THE DRAWING REQUIRED CAN BE DONE TO BEST SUIT AS PER SITE CONDITIONS DURING EXECUTION.
- THESE DRAWINGS TO BE USED ONLY FOR PROVISION OF AREA PARKING PLAN ASSOCIATED INFRASTRUCTURE.
- ANY OTHER MANDATORY, WARNING AND INFORMATORY SIGNAGE BOARDS WHICH ARE REQUIRED AS PART OF ROAD SAFETY SHALL BE EXECUTED.
- THE PARKING SIGNAGES SHOULD BE INSTALLED AS PER THE PARKING SIGNAGE MANUAL, SHARED BY DULT.
- THE LOCATION OF SIGNAGE CAN BE ADJUSTED TO BEST SUIT AS PER SITE CONDITIONS DURING EXECUTION.



REVISION DETAILS		DATE	REV NO

SUBMITTED TO:
BRUHAT BENGALURU MAHANAGARA PALIKE

PROJECT TITLE:
**AREA PARKING PLAN
BOMMANAHALLI ZONE - WARD NO. 191
HOSHA ROAD(RI-A70)
(19101-02, 05-06, 09-10)**

DRAWING TITLE:
**PARKING ALLOCATION PLAN
Ch. 0+000 to Ch. 0+500**

SCALE: 1:500 IN A1 SIZE

THIS DOCUMENT HAS BEEN PREPARED PURSUANT TO AND SUBJECT TO THE TERMS OF DULT. DULT ACCEPTS NO LIABILITY FOR ANY USE OF THIS DOCUMENT OR FOLLOWING DULT EXPRESS AGREEMENT TO SUCH USE OR ONLY FOR THE PURPOSES FOR WHICH IT WAS PREPARED.

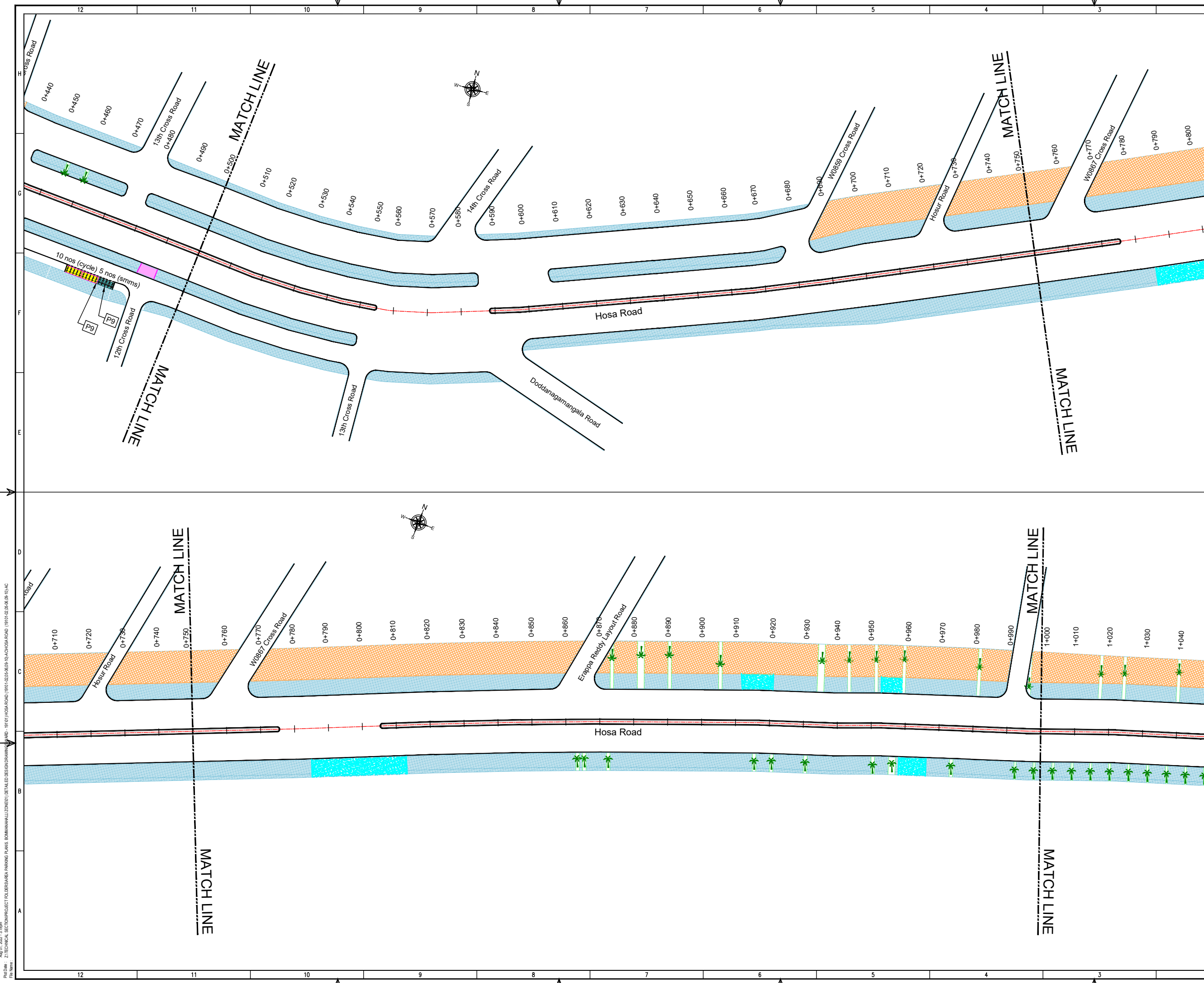
AUTHORITY:
Directorate of Urban Land Transport
Urban Development Department (UDD)
Government of Karnataka
BMTCL, T.M.C., 'B' Block, 4th Floor,
Sharmistha, K H Road, Bengaluru - 560027
Tel: 080-22236627, Fax: 080-22236630
Email: dultbangalore@gmail.com
www.urbanlandtransport.kar.nic.in

DRAWING NUMBER:	REVISION:	DATE:	SHEET NUMBER:
TPE/APP/BZ/06/2022/PAP/HR/01	R0	JUL 2022	01 OF 05

DESIGNED:	DRAWN:	CHECKED:	SK:
SC	AC		SK

ISSUED ON BEHALF OF DIRECTORATE OF URBAN LAND TRANSPORT

Aug 01, 2022, 3:18pm
 PWD: 06 - Z: TECHNICAL SECTION PROJECT POLSAR AREA PARKING PLANS (BOMMANAHALLI ZONE) (DETAILED DESIGN DRAWING) (RD - 19101) HOSHA ROAD (19101-02, 05-06, 09-10) AC



THIS DRAWING IS THE PROPERTY OF DULT AND SHALL NOT BE COPIED OR USED WITHOUT WRITTEN PERMISSION. PROVIDING QUALITY CONTROL AND QUALITY ASSURANCE, WHICH INCLUDES QUALITY OF MATERIALS USED AND WORKMANSHIP PROVIDED ALONG WITH SUPERVISION SHALL BE THE RESPONSIBILITY OF THE CONTRACTOR AND THE PROFESSIONALS INVOLVED FOR SUPERVISION OF CONSTRUCTION WORK BEFORE, DURING AND AFTER EXECUTION OF SUCH CONSTRUCTION WORK.

LEGEND:

- : PROPOSED CENTER LINE
- - - : LANE MARKING
- - - : ACCESS LANE MARKING
- : EDGE LANE MARKING
- : PROPOSED KERB LINE
- : PROPOSED FOOTPATH
- : PROPOSED SIGN BOARD
- : PROPOSED CYCLE HUB
- : PROPOSED SMMS HUB
- : PROPOSED TWO WHEELER PARKING
- : PROPOSED PWD (PERSON WITH DISABILITIES) PARKING
- : PROPOSED AUTO RICKSHAW PARKING
- : PROPOSED CAR PARKING
- : PROPOSED LIGHT COMMERCIAL VEHICLE (LCV) PARKING
- : PROPOSED HEAVY COMMERCIAL VEHICLE (HCV) PARKING
- : PROPOSED LOADING/UNLOADING ZONE
- : PROPOSED PICK-UP/DROP-OFF ZONE
- : EXISTING FOOTPATH
- : EXISTING SHOULDER
- : EXISTING BUS STOP
- : EXISTING RAMP/ENTRANCE
- : EXISTING TRANSFORMER

PURPOSE OF ISSUE:
PARKING ARRANGEMENT PLAN

NOTES:

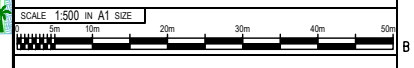
- ALL DIMENSION ARE IN METRES UNLESS MENTIONED OTHERWISE.
- DIMENSION ARE NOT TO BE SCALED, ONLY WRITTEN DIMENSION SHALL BE FOLLOWED.
- THE GENERAL ARRANGEMENT PLAN HAS BEEN PREPARED USING FIELD MEASUREMENT DRAWINGS.
- ANY MINOR CHANGES TO THE DRAWING REQUIRED CAN BE DONE TO BEST SUIT AS PER SITE CONDITIONS DURING EXECUTION.
- THESE DRAWINGS TO BE USED ONLY FOR PROVISION OF AREA PARKING PLAN ASSOCIATED INFRASTRUCTURE.
- ANY OTHER MANDATORY, WARNING AND INFORMATORY SIGNAGE BOARDS WHICH ARE REQUIRED AS PART OF ROAD SAFETY SHALL BE EXECUTED.
- THE PARKING SIGNAGES SHOULD BE INSTALLED AS PER THE PARKING SIGNAGE MANUAL SHARED BY DULT.
- THE LOCATION OF SIGNAGE CAN BE ADJUSTED TO BEST SUIT AS PER SITE CONDITIONS DURING EXECUTION.

REVISION DETAILS	DATE	REV NO

SUBMITTED TO:
BRUHAT BENGALURU MAHANAGARA PALIKE

PROJECT TITLE:
AREA PARKING PLAN BOMMANAHALLI ZONE - WARD NO. 191 HOSA ROAD(RI-A70) (19101-02, 05-06, 09-10)

DRAWING TITLE:
PARKING ALLOCATION PLAN Ch. 0+500 to Ch. 1+000



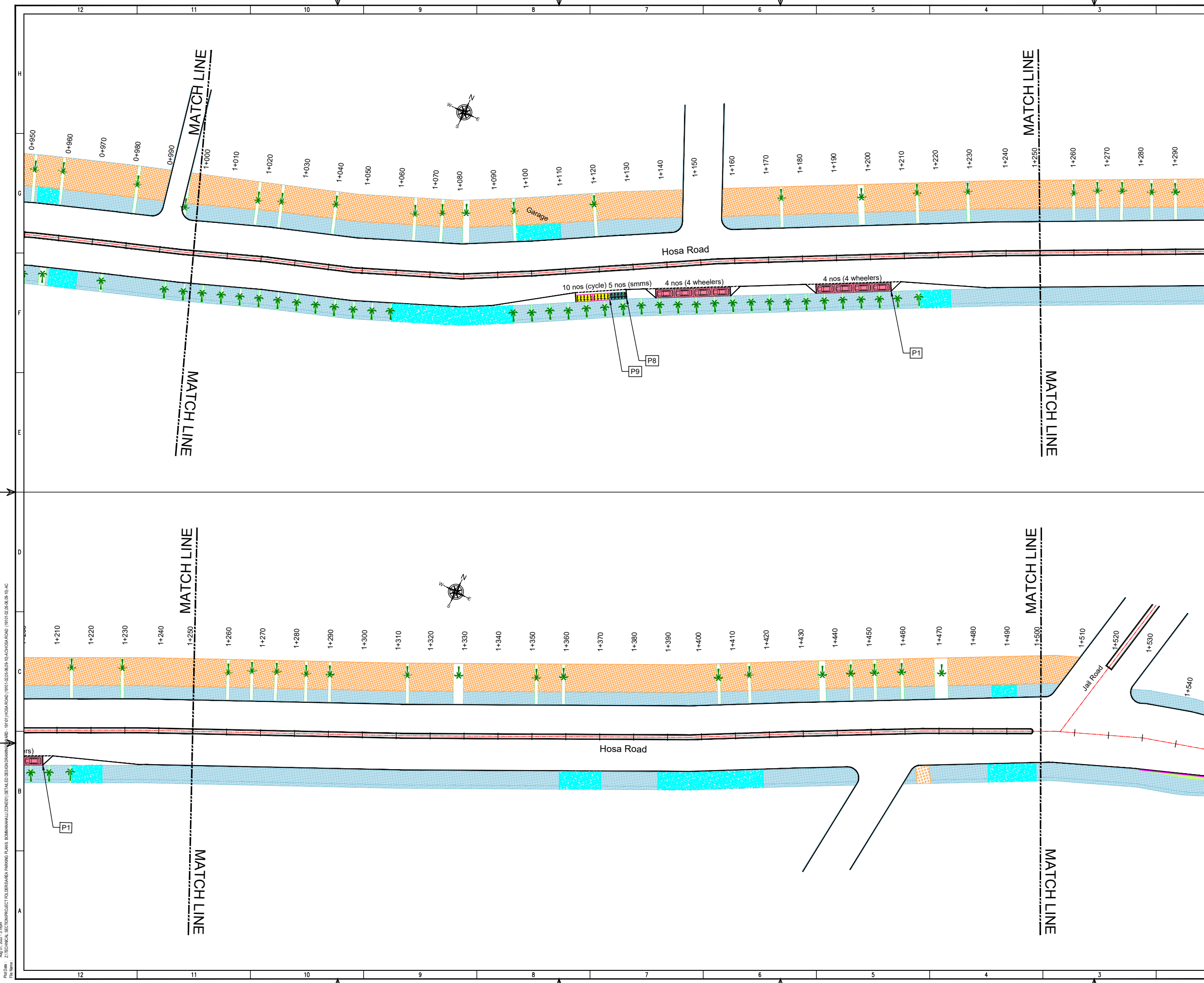
THIS DOCUMENT HAS BEEN PREPARED PURSUANT TO AND SUBJECT TO THE TERMS OF DULT. DULT ACCEPTS NO LIABILITY FOR ANY USE OF THIS DOCUMENT OR FOLLOWING DULT EXPRESS AGREEMENT TO SUCH USE OR ONLY FOR THE PURPOSES FOR WHICH IT WAS PREPARED.

AUTHORITY:
Directorate of Urban Land Transport
 Urban Development Department (UDD)
 Government of Karnataka
 BMTCL, T.T.M.C., 'B' Block, 4th Floor,
 Shraminagar, K.H. Road, Bengaluru - 560027
 Tel: 080-22226627, Fax: 080-22226630
 Email: dultbangalore@gmail.com
 www.urbantransport.kar.nic.in

DRAWING NUMBER: TPE/APP/BZ/06/2022/PAP/HR/02	REVISION: R0	DATE: JUL 2022	SHEET NUMBER: 02 OF 05
DESIGNED: SC	DRAWN: AC	CHECKED: SK	

ISSUED ON BEHALF OF DIRECTORATE OF URBAN LAND TRANSPORT

Aug 01, 2022, 3:59pm
 File Name: Z:\TECHNICAL\SECTION\PROJECT\POLBESAREA PARKING PLANS\BOMMANAHALLI ZONE\1\19101\02\05-06\09-10\HOSA ROAD (19101-02,05-06,09-10).AC



THIS DRAWING IS THE PROPERTY OF DULT AND SHALL NOT BE COPIED OR USED WITHOUT WRITTEN PERMISSION. PROVIDING QUALITY CONTROL AND QUALITY ASSURANCE, WHICH INCLUDES QUALITY OF MATERIALS USED AND WORKMANSHIP PROVIDED ALONG WITH SUPERVISION SHALL BE THE RESPONSIBILITY OF THE CONTRACTOR AND THE PROFESSIONALS INVOLVED FOR SUPERVISION OF CONSTRUCTION WORK BEFORE, DURING AND AFTER EXECUTION OF SUCH CONSTRUCTION WORK.

LEGEND:

- : PROPOSED CENTER LINE
- - - : LANE MARKING
- - - - : ACCESS LANE MARKING
- : EDGE LANE MARKING
- : PROPOSED KERB LINE
- : PROPOSED FOOTPATH
- : PROPOSED SIGN BOARD
- : PROPOSED CYCLE HUB
- : PROPOSED SMMS HUB
- : PROPOSED TWO WHEELER PARKING
- : PROPOSED PWD (PERSON WITH DISABILITIES) PARKING
- : PROPOSED AUTO RICKSHAW PARKING
- : PROPOSED CAR PARKING
- : PROPOSED LIGHT COMMERCIAL VEHICLE (LCV) PARKING
- : PROPOSED HEAVY COMMERCIAL VEHICLE (HCV) PARKING
- : PROPOSED LOADING/UNLOADING ZONE
- : PROPOSED PICK-UP/DROP-OFF ZONE
- : EXISTING FOOTPATH
- : EXISTING SHOULDER
- : EXISTING BUS STOP
- : EXISTING RAMP/ENTRANCE
- : EXISTING TRANSFORMER

PARKING ARRANGEMENT PLAN

NOTES:

- ALL DIMENSION ARE IN METRES UNLESS MENTIONED OTHERWISE.
- DIMENSION ARE NOT TO BE SCALED, ONLY WRITTEN DIMENSION SHALL BE FOLLOWED.
- THE GENERAL ARRANGEMENT PLAN HAS BEEN PREPARED USING FIELD MEASUREMENT DRAWINGS.
- ANY MINOR CHANGES TO THE DRAWING REQUIRED CAN BE DONE TO BEST SUIT AS PER SITE CONDITIONS DURING EXECUTION.
- THESE DRAWINGS TO BE USED ONLY FOR PROVISION OF AREA PARKING PLAN ASSOCIATED INFRASTRUCTURE.
- ANY OTHER MANDATORY, WARNING AND INFORMATORY SIGNAGE BOARDS WHICH ARE REQUIRED AS PART OF ROAD SAFETY SHALL BE EXECUTED.
- THE PARKING SIGNAGES SHOULD BE INSTALLED AS PER THE PARKING SIGNAGE MANUAL SHARED BY DULT.
- THE LOCATION OF SIGNAGE CAN BE ADJUSTED TO BEST SUIT AS PER SITE CONDITIONS DURING EXECUTION.

REVISION DETAILS	DATE	REV	NO

SUBMITTED TO:

BRUHAT BENGALURU MAHANAGARA PALIKE

PROJECT TITLE:

**AREA PARKING PLAN
BOMMANAHALLI ZONE - WARD NO. 191
HOSUR ROAD(RI-A70)
(19101-02, 05-06, 09-10)**

DRAWING TITLE:

**PARKING ALLOCATION PLAN
Ch. 1+000 to Ch. 1+500**



THIS DOCUMENT HAS BEEN PREPARED PURSUANT TO AND SUBJECT TO THE TERMS OF DULT. DULT ACCEPTS NO LIABILITY FOR ANY USE OF THIS DOCUMENT OR FOLLOWING DULT EXPRESS AGREEMENT TO SUCH USE OR ONLY FOR THE PURPOSES FOR WHICH IT WAS PREPARED.

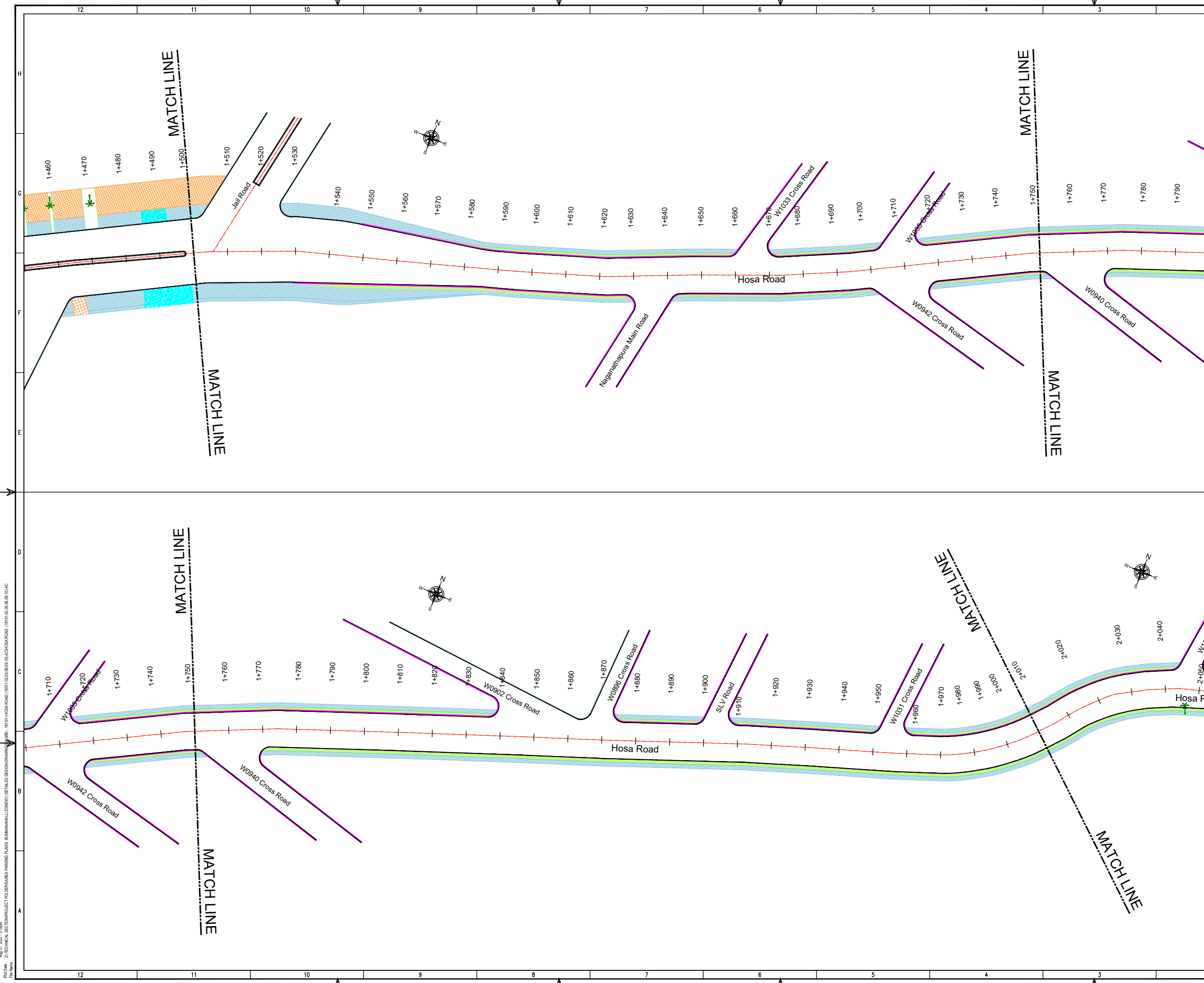
AUTHORITY:

Directorate of Urban Land Transport
Urban Development Department (UDD)
Government of Karnataka
BMTCL, T.M.C., 'B' Block, 4th Floor,
Sharmistha, K.H. Road, Bengaluru - 560027
Tel: 080-22236627, Fax: 080-22236630
Email: dultbangalore@gmail.com
www.urbantransport.kar.nic.in

DRAWING NUMBER:	REVISION:	DATE:	SHEET NUMBER:
TPE/APP/BZ/06/2022/PAP/HR/03	R0	JUL 2022	03 OF 05
DESIGNED:	DRAWN:	CHECKED:	
SC	AC	SK	

ISSUED ON BEHALF OF DIRECTORATE OF URBAN LAND TRANSPORT

Aug 01, 2022, 3:18pm
 File Name: Z:\TECHNICAL\SECTION\PROJECT\POLLSARAREA PARKING PLANS (BOMMANAHALLI ZONE)\DETAILED DESIGN\DRAWING\RD - 191\01\HOSUR ROAD (RI-A70)\05-06-09-10\HOSUR ROAD (RI-A70) (19101-02, 05-06, 09-10).AC



THIS DRAWING IS THE PROPERTY OF DULT AND SHALL NOT BE COPIED OR USED WITHOUT WRITTEN PERMISSION. PROVIDING QUALITY CONTROL AND QUALITY ASSURANCE, WHICH INCLUDES QUALITY OF MATERIALS USED AND WORKMANSHIP PROVIDED ALONG WITH SUPERVISION SHALL BE THE RESPONSIBILITY OF THE CONTRACTOR AND THE PROFESSIONALS INVOLVED FOR SUPERVISION OF CONSTRUCTION WORK BEFORE, DURING AND AFTER EXECUTION OF SUCH CONSTRUCTION WORK.

LEGEND:

- : PROPOSED CENTER LINE
- - - : LANE MARKING
- - - - : ACCESS LANE MARKING
- : EDGE LANE MARKING
- : PROPOSED KERB LINE
- : PROPOSED FOOTPATH
- : PROPOSED SIGN BOARD
- : PROPOSED CYCLE HUB
- : PROPOSED SMS HUB
- : PROPOSED TWO WHEELER PARKING
- : PROPOSED PWD (PERSON WITH DISABILITIES) PARKING
- : PROPOSED AUTO RICKSHAW PARKING
- : PROPOSED CAR PARKING
- : PROPOSED LIGHT COMMERCIAL VEHICLE (LCV) PARKING
- : PROPOSED HEAVY COMMERCIAL VEHICLE (HCV) PARKING
- : PROPOSED LOADING/UNLOADING ZONE
- : PROPOSED PICK-UP/DROP-OFF ZONE
- : EXISTING FOOTPATH
- : EXISTING SHOULDER
- : EXISTING BUS STOP
- : EXISTING RAMP/ENTRANCE
- : EXISTING TRANSFORMER

PURPOSE OF ISSUE:
PARKING ARRANGEMENT PLAN

NOTES:

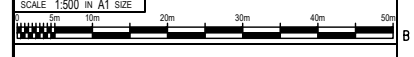
- ALL DIMENSION ARE IN METRES UNLESS MENTIONED OTHERWISE.
- DIMENSION ARE NOT TO BE SCALED, ONLY WRITTEN DIMENSION SHALL BE FOLLOWED.
- THE GENERAL ARRANGEMENT PLAN HAS BEEN PREPARED USING FIELD MEASUREMENT DRAWINGS.
- ANY MINOR CHANGES TO THE DRAWING REQUIRED CAN BE DONE TO BEST SUIT AS PER SITE CONDITIONS DURING EXECUTION.
- THESE DRAWINGS TO BE USED ONLY FOR PROVISION OF AREA PARKING PLAN ASSOCIATED INFRASTRUCTURE.
- ANY OTHER MANDATORY, WARNING AND INFORMATORY SIGNAGE BOARDS WHICH ARE REQUIRED AS PART OF ROAD SAFETY SHALL BE EXECUTED.
- THE PARKING SIGNAGES SHOULD BE INSTALLED AS PER THE PARKING SIGNAGE MANUAL SHARED BY DULT.
- THE LOCATION OF SIGNAGE CAN BE ADJUSTED TO BEST SUIT AS PER SITE CONDITIONS DURING EXECUTION.

REVISION DETAILS	DATE	REV. NO.

SUBMITTED TO:
BRUHAT BENGALURU MAHANAGARA PALIKE

PROJECT TITLE:
AREA PARKING PLAN BOMMANAHALLI ZONE - WARD NO. 191 HOSA ROAD(RI-A70) (19101-02, 05-06, 09-10)

DRAWING TITLE:
PARKING ALLOCATION PLAN Ch. 1+500 to Ch. 2+000



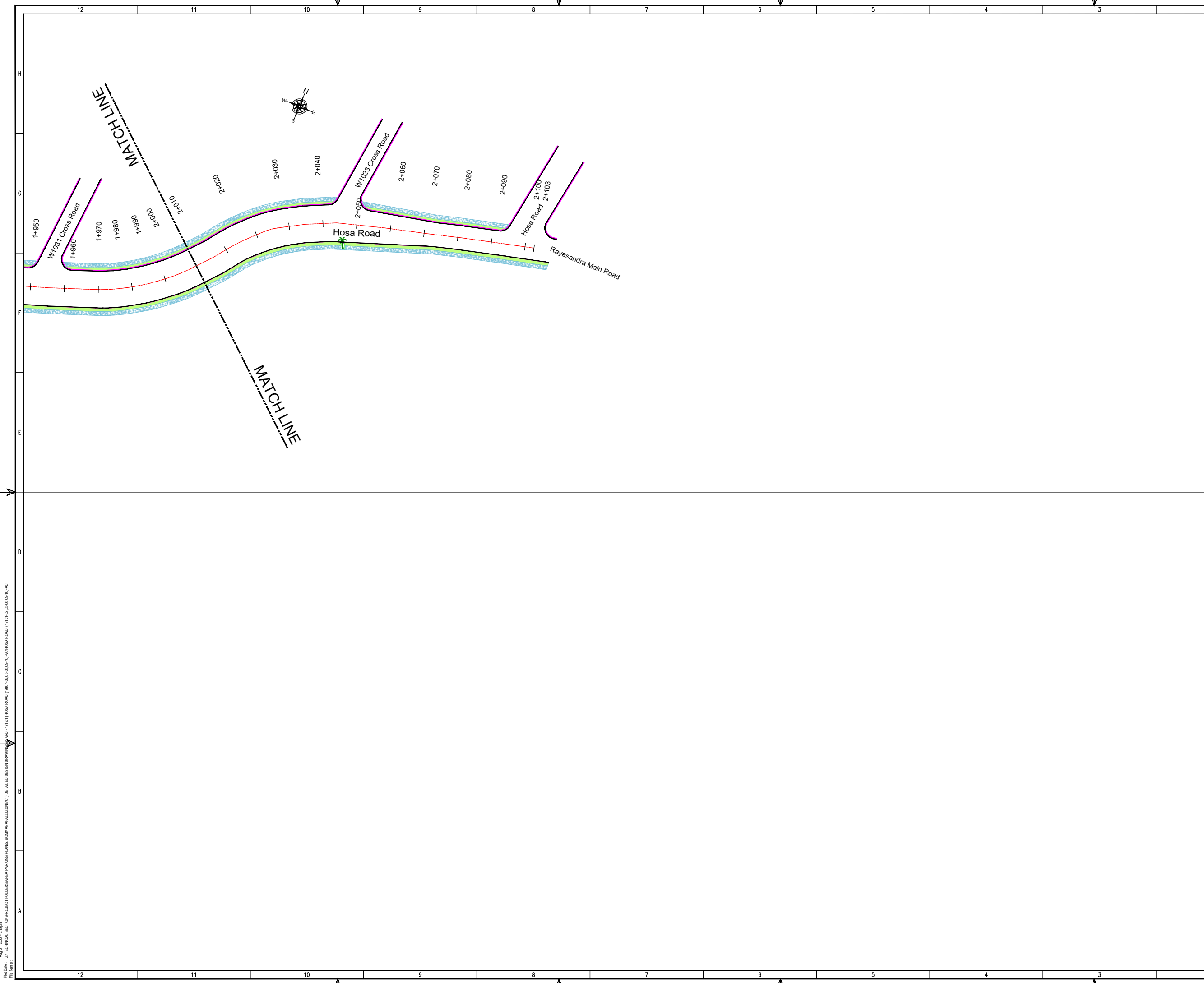
THIS DOCUMENT HAS BEEN PREPARED PURSUANT TO AND SUBJECT TO THE TERMS OF DULT. DULT ACCEPTS NO LIABILITY FOR ANY USE OF THIS DOCUMENT OR FOLLOWING DULT EXPRESS AGREEMENT TO SUCH USE OR ONLY FOR THE PURPOSES FOR WHICH IT WAS PREPARED.

AUTHORITY: Directorate of Urban Land Transport
 Urban Development Department (UDD)
 Government of Karnataka
 BMTCL, T.M.C., 5th Block, 4th Floor,
 Sharmistha, K.H. Road, Bengaluru - 560027
 Tel: 080-22226627, Fax: 080-22226630
 Email: dultbangalore@gmail.com
 www.urbantransport.kar.nic.in

DRAWING NUMBER: TPE/APP/BZ/06/2022/PAP/HR/04	REVISION: R0	DATE: JUL 2022	SHEET NUMBER: 04 OF 05
DESIGNED: SC	DRAWN: AC	CHECKED: SK	

ISSUED ON BEHALF OF DIRECTORATE OF URBAN LAND TRANSPORT

Aug 01, 2022, 3:58pm
 File Name: Z:\TECHNICAL\SECTION\PROJECT\POLBESAREA PARKING PLANS\BOMMANAHALLI ZONE\RI - 191\01 HOSA ROAD (RI-A70)\02-05-06-09-10\A70-02-05-06-09-10\AC



THIS DRAWING IS THE PROPERTY OF DULT AND SHALL NOT BE COPIED OR USED WITHOUT WRITTEN PERMISSION. PROVIDING QUALITY CONTROL AND QUALITY ASSURANCE, WHICH INCLUDES QUALITY OF MATERIALS USED AND WORKMANSHIP PROVIDED ALONG WITH SUPERVISION SHALL BE THE RESPONSIBILITY OF THE CONTRACTOR AND THE PROFESSIONALS INVOLVED FOR SUPERVISION OF CONSTRUCTION WORK BEFORE, DURING AND AFTER EXECUTION OF SUCH CONSTRUCTION WORK.

LEGEND:

--- (Red dashed)	: PROPOSED CENTER LINE	--- (Blue dashed)	: EXISTING FOOTPATH
- - - (Black dashed)	: LANE MARKING	--- (Orange dashed)	: EXISTING SHOULDER
- - - (Black dashed)	: ACCESS LANE MARKING	--- (Pink dashed)	: EXISTING BUS STOP
--- (Black solid)	: EDGE LANE MARKING	--- (Blue solid)	: EXISTING RAMP/ENTRANCE
--- (Purple solid)	: PROPOSED KERB LINE	--- (Orange solid)	: EXISTING TRANSFORMER
--- (Green solid)	: PROPOSED FOOTPATH		
[P1]	: PROPOSED SIGN BOARD		
[Yellow circle]	: PROPOSED CYCLE HUB		
[Green circle]	: PROPOSED SMS HUB		
[Blue circle]	: PROPOSED TWO WHEELER PARKING		
[Purple circle]	: PROPOSED PWD (PERSON WITH DISABILITIES) PARKING		
[Yellow circle]	: PROPOSED AUTO RICKSHAW PARKING		
[Red circle]	: PROPOSED CAR PARKING		
[Green circle]	: PROPOSED LIGHT COMMERCIAL VEHICLE (LCV) PARKING		
[Blue circle]	: PROPOSED HEAVY COMMERCIAL VEHICLE (HCV) PARKING		
[Pink rectangle]	: PROPOSED LOADING/UNLOADING ZONE		
[Purple rectangle]	: PROPOSED PICK-UP/DROP-OFF ZONE		

PURPOSE OF ISSUE:
PARKING ARRANGEMENT PLAN

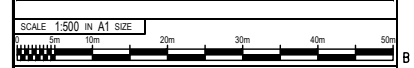
- NOTES:**
1. ALL DIMENSION ARE IN METRES UNLESS MENTIONED OTHERWISE.
 2. DIMENSION ARE NOT TO BE SCALED, ONLY WRITTEN DIMENSION SHALL BE FOLLOWED.
 3. THE GENERAL ARRANGEMENT PLAN HAS BEEN PREPARED USING FIELD MEASUREMENT DRAWINGS.
 4. ANY MINOR CHANGES TO THE DRAWING REQUIRED CAN BE DONE TO BEST SUIT AS PER SITE CONDITIONS DURING EXECUTION.
 5. THESE DRAWINGS TO BE USED ONLY FOR PROVISION OF AREA PARKING PLAN ASSOCIATED INFRASTRUCTURE.
 6. ANY OTHER MANDATORY, WARNING AND INFORMATORY SIGNAGE BOARDS WHICH ARE REQUIRED AS PART OF ROAD SAFETY SHALL BE EXECUTED.
 7. THE PARKING SIGNAGES SHOULD BE INSTALLED AS PER THE PARKING SIGNAGE MANUAL SHARED BY DULT.
 8. THE LOCATION OF SIGNAGE CAN BE ADJUSTED TO BEST SUIT AS PER SITE CONDITIONS DURING EXECUTION.

REVISION DETAILS	DATE	REV. NO.

SUBMITTED TO:
BRUHAT BENGALURU MAHANAGARA PALIKE

PROJECT TITLE:
AREA PARKING PLAN BOMMANAHALLI ZONE - WARD NO. 191 HOSA ROAD(RI-A70) (19101-02, 05-06, 09-10)

DRAWING TITLE:
PARKING ALLOCATION PLAN Ch. 2+000 to Ch. 2+103



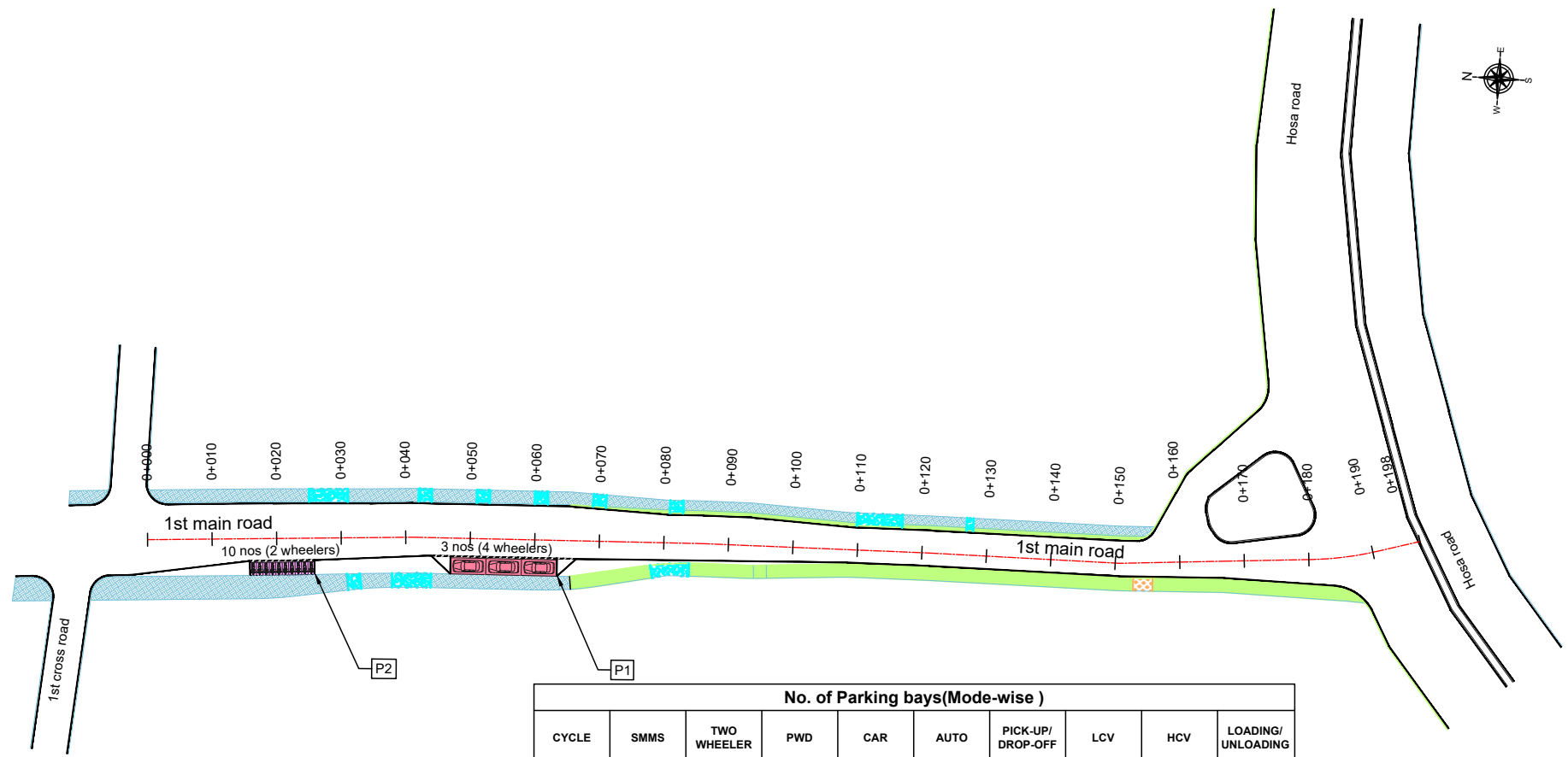
THIS DOCUMENT HAS BEEN PREPARED PURSUANT TO AND SUBJECT TO THE TERMS OF DULT. DULT ACCEPTS NO LIABILITY FOR ANY USE OF THIS DOCUMENT OR FOLLOWING DULT EXPRESS AGREEMENT TO SUCH USE OR ONLY FOR THE PURPOSES FOR WHICH IT WAS PREPARED.

AUTHORITY:
Directorate of Urban Land Transport
Urban Development Department (UDD)
Government of Karnataka
BMTCL, T.M.C., 'B' Block, 4th Floor,
Shraminagar, K.H. Road, Bengaluru - 560027
Tel: 080-22236627, Fax: 080-22236630
Email: dultbangalore@gmail.com
www.urbantransport.kar.nic.in

DRAWING NUMBER: TPE/APP/BZ/06/2022/PAP/HR/05	REVISION: R0	DATE: JUL 2022	SHEET NUMBER: 05 OF 05
DESIGNED: SC	DRAWN: AC	CHECKED: SK	

ISSUED ON BEHALF OF DIRECTORATE OF URBAN LAND TRANSPORT

Aug 01, 2022, 3:58pm
 File Name: Z:\TECHNICAL\SECTION\PROJECT\BOMMANAHALLI ZONE\191\01\HOSA ROAD (19101-02,05-06,09-10)\A70\HOSA ROAD (19101-02,05-06,09-10)\AC



No. of Parking bays(Mode-wise)									
CYCLE	SMMS	TWO WHEELER	PWD	CAR	AUTO	PICK-UP/ DROP-OFF	LCV	HCV	LOADING/ UNLOADING
-	-	10	-	03	-	-	-	-	-

THIS DRAWING IS THE PROPERTY OF DULT AND SHALL NOT BE COPIED OR USED WITHOUT WRITTEN PERMISSION. PROVIDING QUALITY CONTROL AND QUALITY ASSURANCE, WHICH INCLUDES QUALITY OF MATERIALS USED AND WORKMANSHIP PROVIDED ALONG WITH SUPERVISION SHALL BE THE RESPONSIBILITY OF THE CONTRACTOR AND THE PROFESSIONALS INVOLVED FOR SUPERVISION OF CONSTRUCTION WORK BEFORE, DURING AND AFTER EXECUTION OF SUCH CONSTRUCTION WORK.

LEGEND:

- - - - - : PROPOSED CENTER LINE
- — — — : LANE MARKING
- — — — : ACCESS LANE MARKING
- : EDGE LANE MARKING
- : PROPOSED KERB LINE
- : PROPOSED FOOTPATH
- [P1] : PROPOSED SIGN BOARD
- [Hatched] : PROPOSED CYCLE HUB
- [Hatched] : PROPOSED SMMS HUB
- [Hatched] : PROPOSED TWO WHEELER PARKING
- [Hatched] : PROPOSED PWD (PERSON WITH DISABILITIES) PARKING
- [Hatched] : PROPOSED AUTO RICKSHAW PARKING
- [Hatched] : PROPOSED CAR PARKING
- [Hatched] : PROPOSED LIGHT COMMERCIAL VEHICLE (LCV) PARKING
- [Hatched] : PROPOSED HEAVY COMMERCIAL VEHICLE (HCV) PARKING
- [Hatched] : PROPOSED LOADING/UNLOADING ZONE
- [Hatched] : PROPOSED PICK-UP/DROP-OFF ZONE
- [Hatched] : EXISTING FOOTPATH
- [Hatched] : EXISTING SHOULDER
- [Hatched] : EXISTING BUS STOP
- [Hatched] : EXISTING RAMP/ENTRANCE
- [Hatched] : EXISTING TRANSFORMER

PURPOSE OF ISSUE
PARKING ARRANGEMENT PLAN

NOTES:

- ALL DIMENSIONS ARE IN METRES UNLESS MENTIONED OTHERWISE.
- DIMENSIONS ARE NOT TO BE SCALED, ONLY WRITTEN DIMENSIONS SHALL BE FOLLOWED.
- THE GENERAL ARRANGEMENT PLAN HAS BEEN PREPARED USING FIELD MEASUREMENT DRAWINGS.
- ANY MINOR CHANGES TO THE DRAWING REQUIRED CAN BE DONE TO BEST SUIT AS PER SITE CONDITIONS DURING EXECUTION.
- THESE DRAWINGS TO BE USED ONLY FOR PROVISION OF AREA PARKING PLAN ASSOCIATED INFRASTRUCTURE.
- ANY OTHER MANDATORY, WARNING AND INFORMATORY SIGNAGE BOARDS WHICH ARE REQUIRED AS PART OF ROAD SAFETY SHALL BE EXECUTED.
- THE PARKING SIGNAGES SHOULD BE INSTALLED AS PER THE PARKING SIGNAGE MANUAL, SHARED BY DULT.
- THE LOCATION OF SIGNAGE CAN BE ADJUSTED TO BEST SUIT AS PER SITE CONDITIONS DURING EXECUTION.

REVISION DETAILS	DATE	REV. NO.

SUBMITTED TO:
BRUHAT BENGALURU MAHANAGARA PALIKE

PROJECT TITLE:
**AREA PARKING PLAN
 BOMMANAHALLI ZONE - WARD NO. 191
 1ST MAIN ROAD
 (19103-19104)**

DRAWING TITLE:
**PARKING ALLOCATION PLAN
 Ch. 0+000 to Ch. 0+198**



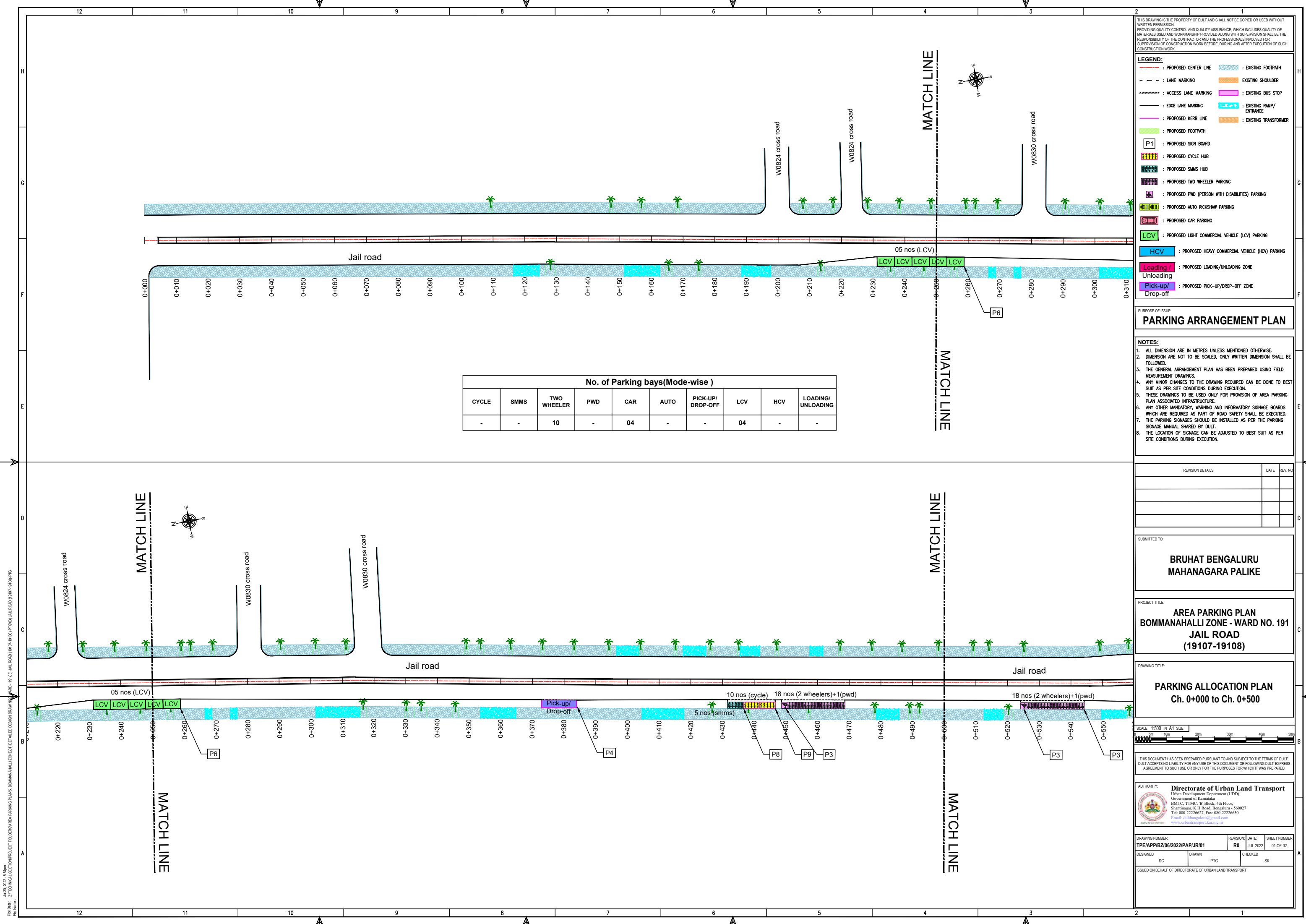
THIS DOCUMENT HAS BEEN PREPARED PURSUANT TO AND SUBJECT TO THE TERMS OF DULT. DULT ACCEPTS NO LIABILITY FOR ANY USE OF THIS DOCUMENT OR FOLLOWING DULT EXPRESS AGREEMENT TO SUCH USE OR ONLY FOR THE PURPOSES FOR WHICH IT WAS PREPARED.

AUTHORITY:
 Directorate of Urban Land Transport
 Urban Development Department (UDD)
 Government of Karnataka
 BMTCL, TTMC, 1st Block, 4th Floor,
 Shantinagar, K H Road, Bengaluru - 560027
 Tel: 080-22226627, Fax: 080-22226630
 Email: dult@bmtcl.gov.in
 www.urbantransport.kar.nic.in

DRAWING NUMBER: TPE/APP/BZ/06/2022/PAP1/MR/01	REVISION: R0	DATE: JUL 2022	SHEET NUMBER: 01 OF 01
DESIGNED: SC	DRAWN: SKG	CHECKED: SK	

ISSUED ON BEHALF OF DIRECTORATE OF URBAN LAND TRANSPORT

Aug 01, 2022 - 2.00pm
 P:\21\TECHNICAL SECTIONS\PROJECT FILES\BOMMANAHALLI ZONE\BOMMANAHALLI ZONE\DETAIL DESIGN DRAWING\19103-19104\1ST MAIN ROAD - 19103-19104\SGG\19103-19104.SG6



No. of Parking bays(Mode-wise)									
CYCLE	SMMS	TWO WHEELER	PWD	CAR	AUTO	PICK-UP/ DROP-OFF	LCV	HCV	LOADING/ UNLOADING
-	-	10	-	04	-	-	04	-	-

THIS DRAWING IS THE PROPERTY OF DULT AND SHALL NOT BE COPIED OR USED WITHOUT WRITTEN PERMISSION. PROVIDING QUALITY CONTROL AND QUALITY ASSURANCE, WHICH INCLUDES QUALITY OF MATERIALS USED AND WORKMANSHIP PROVIDED ALONG WITH SUPERVISION SHALL BE THE RESPONSIBILITY OF THE CONTRACTOR AND THE PROFESSIONALS INVOLVED FOR SUPERVISION OF CONSTRUCTION WORK BEFORE, DURING AND AFTER EXECUTION OF SUCH CONSTRUCTION WORK.

LEGEND:

- PROPOSED CENTER LINE
- LANE MARKING
- ACCESS LANE MARKING
- EDGE LANE MARKING
- PROPOSED KERB LINE
- PROPOSED FOOTPATH
- P1: PROPOSED SIGN BOARD
- PROPOSED CYCLE HUB
- PROPOSED SMMS HUB
- PROPOSED TWO WHEELER PARKING
- PROPOSED PWD (PERSON WITH DISABILITIES) PARKING
- PROPOSED AUTO RICKSHAW PARKING
- PROPOSED CAR PARKING
- PROPOSED LIGHT COMMERCIAL VEHICLE (LCV) PARKING
- PROPOSED HEAVY COMMERCIAL VEHICLE (HCV) PARKING
- PROPOSED LOADING/UNLOADING ZONE
- PROPOSED PICK-UP/DROP-OFF ZONE
- EXISTING FOOTPATH
- EXISTING SHOULDER
- EXISTING BUS STOP
- EXISTING RAMP/ ENTRANCE
- EXISTING TRANSFORMER

PARKING ARRANGEMENT PLAN

PURPOSE OF ISSUE:

NOTES:

- ALL DIMENSION ARE IN METRES UNLESS MENTIONED OTHERWISE.
- DIMENSION ARE NOT TO BE SCALED, ONLY WRITTEN DIMENSION SHALL BE FOLLOWED.
- THE GENERAL ARRANGEMENT PLAN HAS BEEN PREPARED USING FIELD MEASUREMENT DRAWINGS.
- ANY MINOR CHANGES TO THE DRAWING REQUIRED CAN BE DONE TO BEST SUIT AS PER SITE CONDITIONS DURING EXECUTION.
- THESE DRAWINGS TO BE USED ONLY FOR PROVISION OF AREA PARKING PLAN ASSOCIATED INFRASTRUCTURE.
- ANY OTHER MANDATORY, WARNING AND INFORMATORY SIGNAGE BOARDS WHICH ARE REQUIRED AS PART OF ROAD SAFETY SHALL BE EXECUTED.
- THE PARKING SIGNAGES SHOULD BE INSTALLED AS PER THE PARKING SIGNAGE MANUAL, SHARED BY DULT.
- THE LOCATION OF SIGNAGE CAN BE ADJUSTED TO BEST SUIT AS PER SITE CONDITIONS DURING EXECUTION.

REVISION DETAILS	DATE	REV. NO.

SUBMITTED TO:

BRUHAT BENGALURU MAHANAGARA PALIKE

PROJECT TITLE:

**AREA PARKING PLAN
BOMMANAHALLI ZONE - WARD NO. 191
JAIL ROAD
(19107-19108)**

DRAWING TITLE:

**PARKING ALLOCATION PLAN
Ch. 0+000 to Ch. 0+500**

SCALE: 1:500 IN A1 SIZE

THIS DOCUMENT HAS BEEN PREPARED PURSUANT TO AND SUBJECT TO THE TERMS OF DULT. DULT ACCEPTS NO LIABILITY FOR ANY USE OF THIS DOCUMENT OR FOLLOWING DULT EXPRESS AGREEMENT TO SUCH USE OR ONLY FOR THE PURPOSES FOR WHICH IT WAS PREPARED.

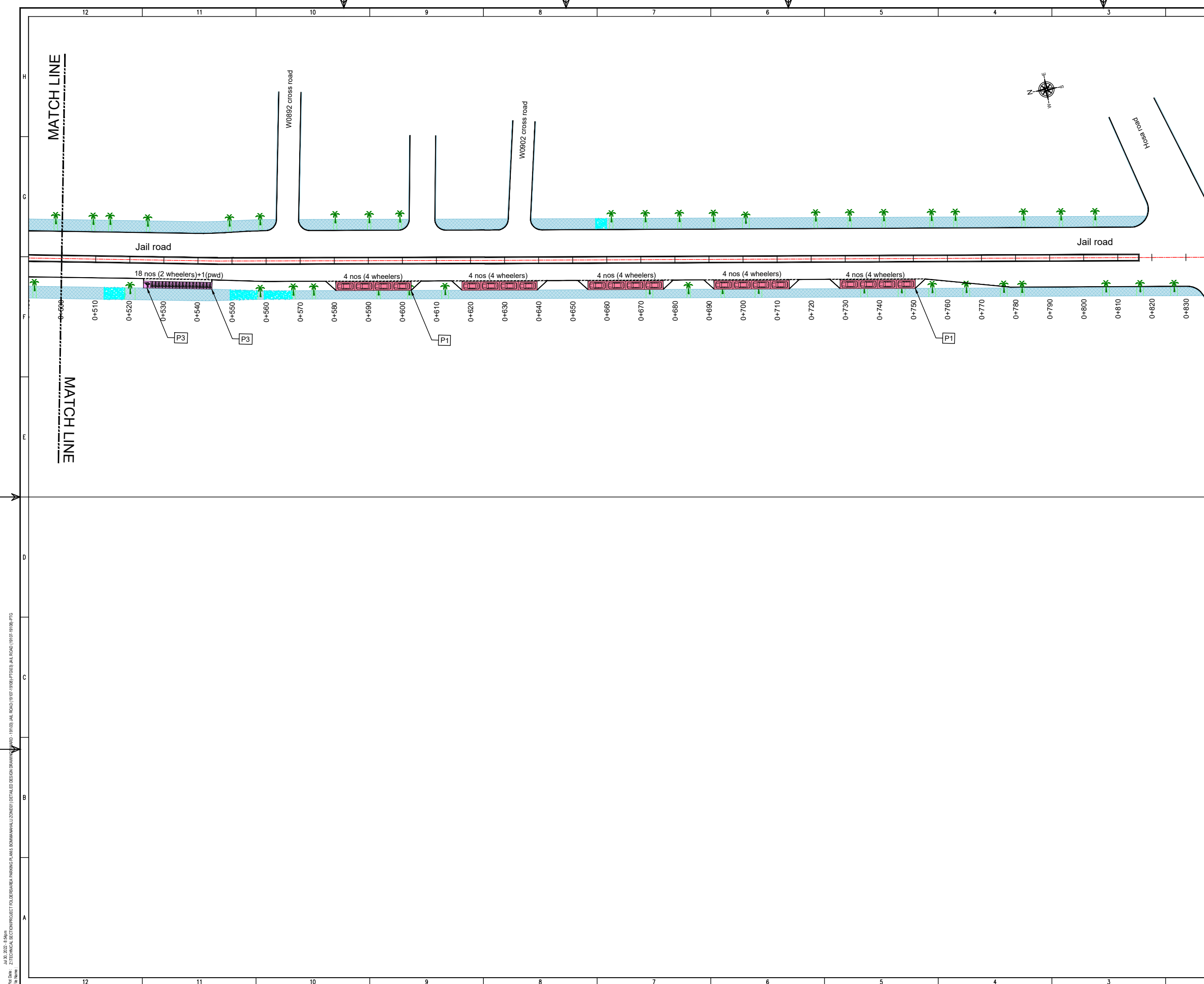
AUTHORITY:

Directorate of Urban Land Transport
Urban Development Department (UDD)
Government of Karnataka
BMTCL, TTMC, 19 Block, 4th Floor,
Shantinagar, K H Road, Bengaluru - 560027
Tel: 080-22226627, Fax: 080-22226630
Email: dult@bmtcl.gov.in

DRAWING NUMBER:	REVISION:	DATE:	SHEET NUMBER:
TPE/APP/BZ/06/2022/PAP/JR/01	R0	JUL 2022	01 OF 02
DESIGNED:	DRAWN:	CHECKED:	
SC	PTG	SK	

ISSUED ON BEHALF OF DIRECTORATE OF URBAN LAND TRANSPORT

JJ 30, 2022 - 8.54am
 PLOT No: 2/TECHNICAL SECTION/PROJECT TOLLERANCE PARKING PLANS, BOMMANAHALLI ZONE/DETAILED DESIGN DRAWING
 FILE NAME:



THIS DRAWING IS THE PROPERTY OF DULT AND SHALL NOT BE COPIED OR USED WITHOUT WRITTEN PERMISSION.
 PROVIDING QUALITY CONTROL AND QUALITY ASSURANCE, WHICH INCLUDES QUALITY OF MATERIALS USED AND WORKMANSHIP PROVIDED ALONG WITH SUPERVISION SHALL BE THE RESPONSIBILITY OF THE CONTRACTOR AND THE PROFESSIONALS INVOLVED FOR SUPERVISION OF CONSTRUCTION WORK BEFORE, DURING AND AFTER EXECUTION OF SUCH CONSTRUCTION WORK.

LEGEND:

- : PROPOSED CENTER LINE
- - - : LANE MARKING
- - - : ACCESS LANE MARKING
- : EDGE LANE MARKING
- : PROPOSED KERB LINE
- : PROPOSED FOOTPATH
- [P1] : PROPOSED SIGN BOARD
- [] : PROPOSED CYCLE HUB
- [] : PROPOSED SAMS HUB
- [] : PROPOSED TWO WHEELER PARKING
- [] : PROPOSED PWD (PERSON WITH DISABILITIES) PARKING
- [] : PROPOSED AUTO RICKSHAW PARKING
- [] : PROPOSED CAR PARKING
- [LCV] : PROPOSED LIGHT COMMERCIAL VEHICLE (LCV) PARKING
- [HCV] : PROPOSED HEAVY COMMERCIAL VEHICLE (HCV) PARKING
- [Loading] : PROPOSED LOADING/UNLOADING ZONE
- [Unloading] : PROPOSED UNLOADING ZONE
- [Pick-up/Drop-off] : PROPOSED PICK-UP/DROP-OFF ZONE
- [] : EXISTING FOOTPATH
- [] : EXISTING SHOULDER
- [] : EXISTING BUS STOP
- [] : EXISTING RAMP/ENTRANCE
- [] : EXISTING TRANSFORMER

PURPOSE OF ISSUE:
PARKING ARRANGEMENT PLAN

NOTES:

1. ALL DIMENSION ARE IN METRES UNLESS MENTIONED OTHERWISE.
2. DIMENSION ARE NOT TO BE SCALED, ONLY WRITTEN DIMENSION SHALL BE FOLLOWED.
3. THE GENERAL ARRANGEMENT PLAN HAS BEEN PREPARED USING FIELD MEASUREMENT DRAWINGS.
4. ANY MINOR CHANGES TO THE DRAWING REQUIRED CAN BE DONE TO BEST SUIT AS PER SITE CONDITIONS DURING EXECUTION.
5. THESE DRAWINGS TO BE USED ONLY FOR PROVISION OF AREA PARKING PLAN ASSOCIATED INFRASTRUCTURE.
6. ANY OTHER MANDATORY, WARNING AND INFORMATORY SIGNAGE BOARDS WHICH ARE REQUIRED AS PART OF ROAD SAFETY SHALL BE EXECUTED.
7. THE PARKING SIGNAGES SHOULD BE INSTALLED AS PER THE PARKING SIGNAGE MANUAL, SHARED BY DULT.
8. THE LOCATION OF SIGNAGE CAN BE ADJUSTED TO BEST SUIT AS PER SITE CONDITIONS DURING EXECUTION.

REVISION DETAILS	DATE	REV. NO

SUBMITTED TO:
BRUHAT BENGALURU MAHANAGARA PALIKE

PROJECT TITLE:
**AREA PARKING PLAN
 BOMMANAHALLI ZONE - WARD NO. 191
 JAIL ROAD
 (19107-19108)**

DRAWING TITLE:
**PARKING ALLOCATION PLAN
 Ch. 0+500 to Ch. 0+830**



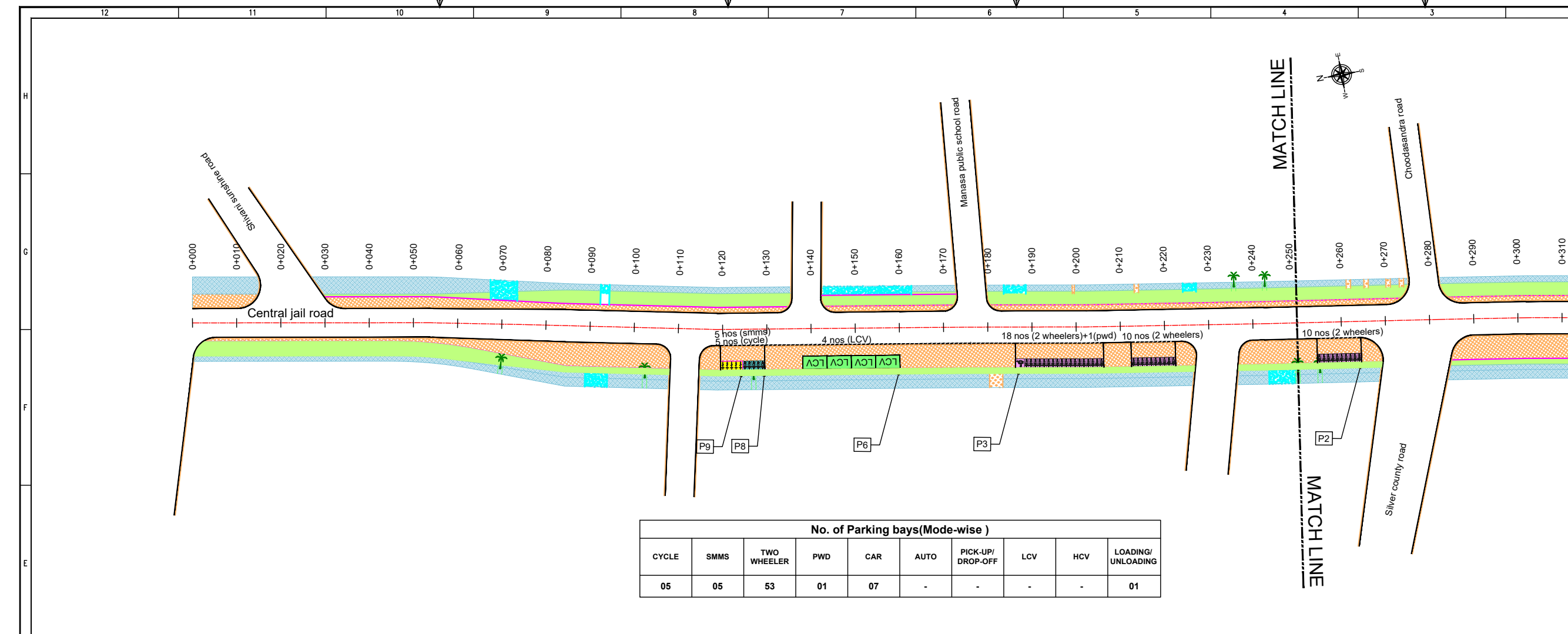
THIS DOCUMENT HAS BEEN PREPARED PURSUANT TO AND SUBJECT TO THE TERMS OF DULT. DULT ACCEPTS NO LIABILITY FOR ANY USE OF THIS DOCUMENT OR FOLLOWING DULT EXPRESS AGREEMENT TO SUCH USE OR ONLY FOR THE PURPOSES FOR WHICH IT WAS PREPARED.

AUTHORITY:
Directorate of Urban Land Transport
 Urban Development Department (UDD)
 Government of Karnataka
 BMTCL, TTMC, 19 Block, 4th Floor,
 Shantinagar, K H Road, Bengaluru - 560027
 Tel: 080-22226627, Fax: 080-22226630
 Email: duat@bmtcl.com
www.urbantransport.kar.nic.in

DRAWING NUMBER: TPE/APP/BZ/06/2022/PAP/JR/02	REVISION: R0	DATE: JUL 2022	SHEET NUMBER: 02 OF 02
DESIGNED: SC	DRAWN: PTG	CHECKED: SK	

ISSUED ON BEHALF OF DIRECTORATE OF URBAN LAND TRANSPORT

JJ 30, 2022 - 8.56am
 PLOT No: Z/TECHNICAL SECTION/PROJECT POLIERSHARA PARKING PLANS, BOMMANAHALLI ZONE/DETAILED DESIGN DRAWING
 PLOT No: 19107, 19108, 19109, 19110, 19111, 19112, 19113, 19114, 19115, 19116, 19117, 19118, 19119, 19120, 19121, 19122, 19123, 19124, 19125, 19126, 19127, 19128, 19129, 19130, 19131, 19132, 19133, 19134, 19135, 19136, 19137, 19138, 19139, 19140, 19141, 19142, 19143, 19144, 19145, 19146, 19147, 19148, 19149, 19150, 19151, 19152, 19153, 19154, 19155, 19156, 19157, 19158, 19159, 19160, 19161, 19162, 19163, 19164, 19165, 19166, 19167, 19168, 19169, 19170, 19171, 19172, 19173, 19174, 19175, 19176, 19177, 19178, 19179, 19180, 19181, 19182, 19183, 19184, 19185, 19186, 19187, 19188, 19189, 19190, 19191, 19192, 19193, 19194, 19195, 19196, 19197, 19198, 19199, 19200, 19201, 19202, 19203, 19204, 19205, 19206, 19207, 19208, 19209, 19210, 19211, 19212, 19213, 19214, 19215, 19216, 19217, 19218, 19219, 19220, 19221, 19222, 19223, 19224, 19225, 19226, 19227, 19228, 19229, 19230, 19231, 19232, 19233, 19234, 19235, 19236, 19237, 19238, 19239, 19240, 19241, 19242, 19243, 19244, 19245, 19246, 19247, 19248, 19249, 19250, 19251, 19252, 19253, 19254, 19255, 19256, 19257, 19258, 19259, 19260, 19261, 19262, 19263, 19264, 19265, 19266, 19267, 19268, 19269, 19270, 19271, 19272, 19273, 19274, 19275, 19276, 19277, 19278, 19279, 19280, 19281, 19282, 19283, 19284, 19285, 19286, 19287, 19288, 19289, 19290, 19291, 19292, 19293, 19294, 19295, 19296, 19297, 19298, 19299, 19300, 19301, 19302, 19303, 19304, 19305, 19306, 19307, 19308, 19309, 19310, 19311, 19312, 19313, 19314, 19315, 19316, 19317, 19318, 19319, 19320, 19321, 19322, 19323, 19324, 19325, 19326, 19327, 19328, 19329, 19330, 19331, 19332, 19333, 19334, 19335, 19336, 19337, 19338, 19339, 19340, 19341, 19342, 19343, 19344, 19345, 19346, 19347, 19348, 19349, 19350, 19351, 19352, 19353, 19354, 19355, 19356, 19357, 19358, 19359, 19360, 19361, 19362, 19363, 19364, 19365, 19366, 19367, 19368, 19369, 19370, 19371, 19372, 19373, 19374, 19375, 19376, 19377, 19378, 19379, 19380, 19381, 19382, 19383, 19384, 19385, 19386, 19387, 19388, 19389, 19390, 19391, 19392, 19393, 19394, 19395, 19396, 19397, 19398, 19399, 19400, 19401, 19402, 19403, 19404, 19405, 19406, 19407, 19408, 19409, 19410, 19411, 19412, 19413, 19414, 19415, 19416, 19417, 19418, 19419, 19420, 19421, 19422, 19423, 19424, 19425, 19426, 19427, 19428, 19429, 19430, 19431, 19432, 19433, 19434, 19435, 19436, 19437, 19438, 19439, 19440, 19441, 19442, 19443, 19444, 19445, 19446, 19447, 19448, 19449, 19450, 19451, 19452, 19453, 19454, 19455, 19456, 19457, 19458, 19459, 19460, 19461, 19462, 19463, 19464, 19465, 19466, 19467, 19468, 19469, 19470, 19471, 19472, 19473, 19474, 19475, 19476, 19477, 19478, 19479, 19480, 19481, 19482, 19483, 19484, 19485, 19486, 19487, 19488, 19489, 19490, 19491, 19492, 19493, 19494, 19495, 19496, 19497, 19498, 19499, 19500, 19501, 19502, 19503, 19504, 19505, 19506, 19507, 19508, 19509, 19510, 19511, 19512, 19513, 19514, 19515, 19516, 19517, 19518, 19519, 19520, 19521, 19522, 19523, 19524, 19525, 19526, 19527, 19528, 19529, 19530, 19531, 19532, 19533, 19534, 19535, 19536, 19537, 19538, 19539, 19540, 19541, 19542, 19543, 19544, 19545, 19546, 19547, 19548, 19549, 19550, 19551, 19552, 19553, 19554, 19555, 19556, 19557, 19558, 19559, 19560, 19561, 19562, 19563, 19564, 19565, 19566, 19567, 19568, 19569, 19570, 19571, 19572, 19573, 19574, 19575, 19576, 19577, 19578, 19579, 19580, 19581, 19582, 19583, 19584, 19585, 19586, 19587, 19588, 19589, 19590, 19591, 19592, 19593, 19594, 19595, 19596, 19597, 19598, 19599, 19600, 19601, 19602, 19603, 19604, 19605, 19606, 19607, 19608, 19609, 19610, 19611, 19612, 19613, 19614, 19615, 19616, 19617, 19618, 19619, 19620, 19621, 19622, 19623, 19624, 19625, 19626, 19627, 19628, 19629, 19630, 19631, 19632, 19633, 19634, 19635, 19636, 19637, 19638, 19639, 19640, 19641, 19642, 19643, 19644, 19645, 19646, 19647, 19648, 19649, 19650, 19651, 19652, 19653, 19654, 19655, 19656, 19657, 19658, 19659, 19660, 19661, 19662, 19663, 19664, 19665, 19666, 19667, 19668, 19669, 19670, 19671, 19672, 19673, 19674, 19675, 19676, 19677, 19678, 19679, 19680, 19681, 19682, 19683, 19684, 19685, 19686, 19687, 19688, 19689, 19690, 19691, 19692, 19693, 19694, 19695, 19696, 19697, 19698, 19699, 19700, 19701, 19702, 19703, 19704, 19705, 19706, 19707, 19708, 19709, 19710, 19711, 19712, 19713, 19714, 19715, 19716, 19717, 19718, 19719, 19720, 19721, 19722, 19723, 19724, 19725, 19726, 19727, 19728, 19729, 19730, 19731, 19732, 19733, 19734, 19735, 19736, 19737, 19738, 19739, 19740, 19741, 19742, 19743, 19744, 19745, 19746, 19747, 19748, 19749, 19750, 19751, 19752, 19753, 19754, 19755, 19756, 19757, 19758, 19759, 19760, 19761, 19762, 19763, 19764, 19765, 19766, 19767, 19768, 19769, 19770, 19771, 19772, 19773, 19774, 19775, 19776, 19777, 19778, 19779, 19780, 19781, 19782, 19783, 19784, 19785, 19786, 19787, 19788, 19789, 19790, 19791, 19792, 19793, 19794, 19795, 19796, 19797, 19798, 19799, 19800, 19801, 19802, 19803, 19804, 19805, 19806, 19807, 19808, 19809, 19810, 19811, 19812, 19813, 19814, 19815, 19816, 19817, 19818, 19819, 19820, 19821, 19822, 19823, 19824, 19825, 19826, 19827, 19828, 19829, 19830, 19831, 19832, 19833, 19834, 19835, 19836, 19837, 19838, 19839, 19840, 19841, 19842, 19843, 19844, 19845, 19846, 19847, 19848, 19849, 19850, 19851, 19852, 19853, 19854, 19855, 19856, 19857, 19858, 19859, 19860, 19861, 19862, 19863, 19864, 19865, 19866, 19867, 19868, 19869, 19870, 19871, 19872, 19873, 19874, 19875, 19876, 19877, 19878, 19879, 19880, 19881, 19882, 19883, 19884, 19885, 19886, 19887, 19888, 19889, 19890, 19891, 19892, 19893, 19894, 19895, 19896, 19897, 19898, 19899, 19900, 19901, 19902, 19903, 19904, 19905, 19906, 19907, 19908, 19909, 19910, 19911, 19912, 19913, 19914, 19915, 19916, 19917, 19918, 19919, 19920, 19921, 19922, 19923, 19924, 19925, 19926, 19927, 19928, 19929, 19930, 19931, 19932, 19933, 19934, 19935, 19936, 19937, 19938, 19939, 19940, 19941, 19942, 19943, 19944, 19945, 19946, 19947, 19948, 19949, 19950, 19951, 19952, 19953, 19954, 19955, 19956, 19957, 19958, 19959, 19960, 19961, 19962, 19963, 19964, 19965, 19966, 19967, 19968, 19969, 19970, 19971, 19972, 19973, 19974, 19975, 19976, 19977, 19978, 19979, 19980, 19981, 19982, 19983, 19984, 19985, 19986, 19987, 19988, 19989, 19990, 19991, 19992, 19993, 19994, 19995, 19996, 19997, 19998, 19999, 20000



THIS DRAWING IS THE PROPERTY OF DULT AND SHALL NOT BE COPIED OR USED WITHOUT WRITTEN PERMISSION. PROVIDING QUALITY CONTROL AND QUALITY ASSURANCE, WHICH INCLUDES QUALITY OF MATERIALS USED AND WORKMANSHIP PROVIDED ALONG WITH SUPERVISION SHALL BE THE RESPONSIBILITY OF THE CONTRACTOR AND THE PROFESSIONALS INVOLVED FOR SUPERVISION OF CONSTRUCTION WORK BEFORE, DURING AND AFTER EXECUTION OF SUCH CONSTRUCTION WORK.

LEGEND:

- : PROPOSED CENTER LINE
- - - : LANE MARKING
- - - : ACCESS LANE MARKING
- : EDGE LANE MARKING
- : PROPOSED KERB LINE
- : PROPOSED FOOTPATH
- : PROPOSED SIGN BOARD
- : PROPOSED CYCLE HUB
- : PROPOSED SMMS HUB
- : PROPOSED TWO WHEELER PARKING
- : PROPOSED PWD (PERSON WITH DISABILITIES) PARKING
- : PROPOSED AUTO RICKSHAW PARKING
- : PROPOSED CAR PARKING
- : PROPOSED LIGHT COMMERCIAL VEHICLE (LCV) PARKING
- : PROPOSED HEAVY COMMERCIAL VEHICLE (HCV) PARKING
- : PROPOSED LOADING/UNLOADING ZONE
- : PROPOSED PICK-UP/DROP-OFF ZONE
- : EXISTING FOOTPATH
- : EXISTING SHOULDER
- : EXISTING BUS STOP
- : EXISTING RAMP/ENTRANCE
- : EXISTING TRANSFORMER

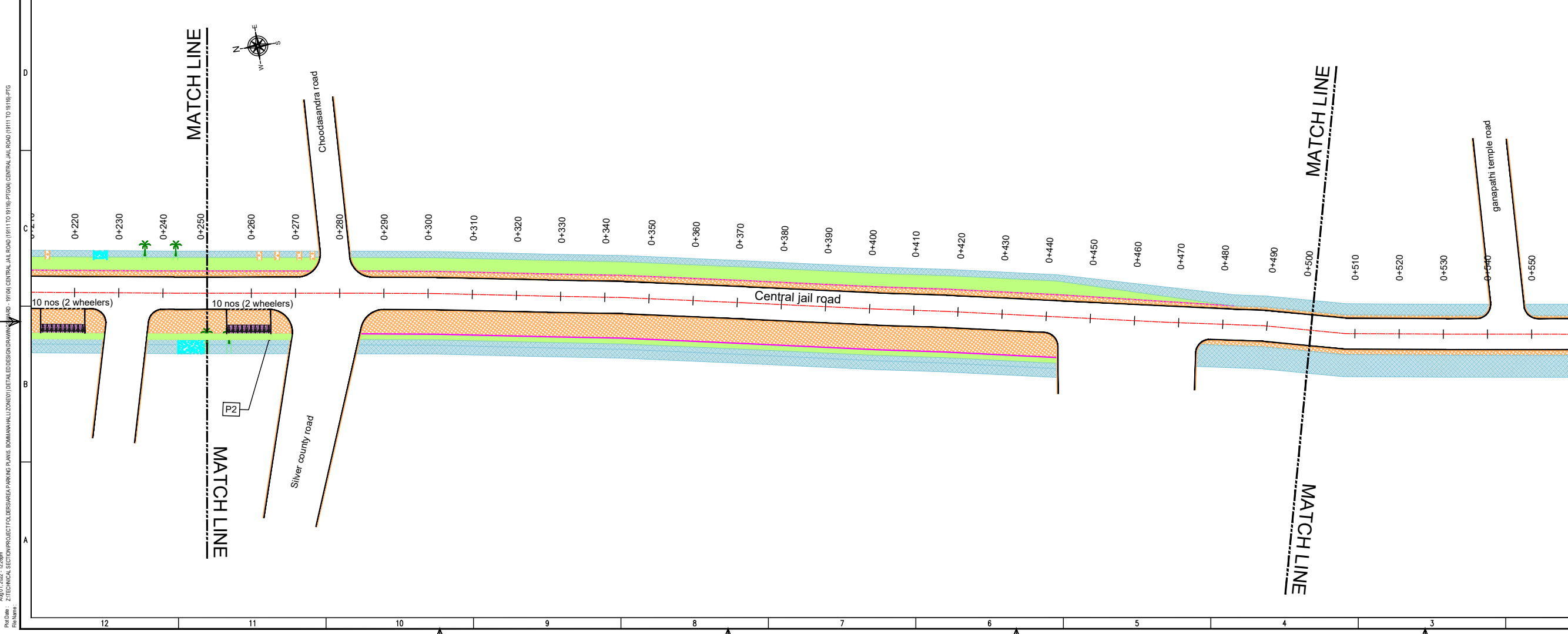
No. of Parking bays (Mode-wise)

CYCLE	SMMS	TWO WHEELER	PWD	CAR	AUTO	PICK-UP/DROP-OFF	LCV	HCV	LOADING/UNLOADING
05	05	53	01	07	-	-	-	-	01

PURPOSE OF ISSUE:
PARKING ARRANGEMENT PLAN

NOTES:

- ALL DIMENSION ARE IN METRES UNLESS MENTIONED OTHERWISE.
- DIMENSION ARE NOT TO BE SCALED, ONLY WRITTEN DIMENSION SHALL BE FOLLOWED.
- THE GENERAL ARRANGEMENT PLAN HAS BEEN PREPARED USING FIELD MEASUREMENT DRAWINGS.
- ANY MINOR CHANGES TO THE DRAWING REQUIRED CAN BE DONE TO BEST SUIT AS PER SITE CONDITIONS DURING EXECUTION.
- THESE DRAWINGS TO BE USED ONLY FOR PROVISION OF AREA PARKING PLAN ASSOCIATED INFRASTRUCTURE.
- ANY OTHER MANDATORY, WARNING AND INFORMATORY SIGNAGE BOARDS WHICH ARE REQUIRED AS PART OF ROAD SAFETY SHALL BE EXECUTED.
- THE PARKING SIGNAGES SHOULD BE INSTALLED AS PER THE PARKING SIGNAGE MANUAL SHARED BY DULT.
- THE LOCATION OF SIGNAGE CAN BE ADJUSTED TO BEST SUIT AS PER SITE CONDITIONS DURING EXECUTION.



REVISION DETAILS

NO.	DATE	REV. NO.

SUBMITTED TO:
BRUHAT BENGALURU MAHANAGARA PALIKE

PROJECT TITLE:
AREA PARKING PLAN BOMMANAHALLI ZONE - WARD NO. 191 CENTRAL JAIL ROAD (19111 TO 19116)

DRAWING TITLE:
PARKING ALLOCATION PLAN Ch. 0+000 to Ch. 0+500

SCALE: 1:500 IN A1 SIZE

THIS DOCUMENT HAS BEEN PREPARED PURSUANT TO AND SUBJECT TO THE TERMS OF DULT. DULT ACCEPTS NO LIABILITY FOR ANY USE OF THIS DOCUMENT OR FOLLOWING DULT EXPRESS AGREEMENT TO SUCH USE OR ONLY FOR THE PURPOSES FOR WHICH IT WAS PREPARED.

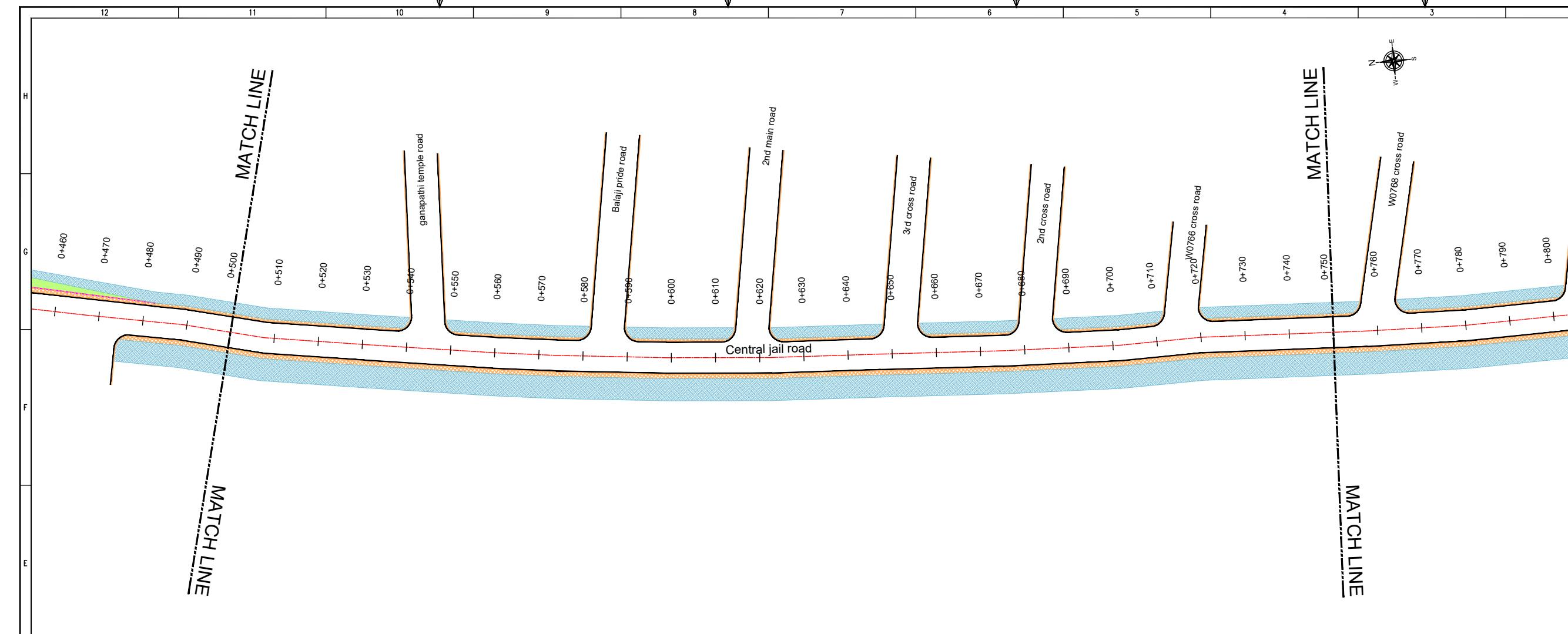
AUTHORITY:
Directorate of Urban Land Transport
Urban Development Department (UDD)
Government of Karnataka
BMTCL, T.M.C., 5th Block, 4th Floor,
Shraminagar, K.H. Road, Bengaluru - 560027
Tel: 080-22236627, Fax: 080-22236630
Email: dultbangalore@gmail.com
www.urbantransport.kar.nic.in

DRAWING NUMBER: TPE/APP/BZ/06/2022/PAP/CJR/01
REVISION: R0
DATE: JUL 2022
SHEET NUMBER: 01 OF 04

DESIGNED: SC
DRAWN: PTG
CHECKED: SK

ISSUED ON BEHALF OF DIRECTORATE OF URBAN LAND TRANSPORT

Aug 01, 2022 - 12:30pm
 PWD No: - 2/TECHNICAL SECTION/PROJECT/FOLDER/SUBAREA/PARKING PLANS, BOMMANAHALLI ZONE/1 (DETAILED DESIGN DRAWING) WARD - 191/01 CENTRAL JAIL ROAD (19111 TO 19116) FROM CENTRAL JAIL ROAD (19111 TO 19116) PFG
 19111



THIS DRAWING IS THE PROPERTY OF DULT AND SHALL NOT BE COPIED OR USED WITHOUT WRITTEN PERMISSION. PROVIDING QUALITY CONTROL AND QUALITY ASSURANCE, WHICH INCLUDES QUALITY OF MATERIALS USED AND WORKMANSHIP PROVIDED ALONG WITH SUPERVISION SHALL BE THE RESPONSIBILITY OF THE CONTRACTOR AND THE PROFESSIONALS INVOLVED FOR SUPERVISION OF CONSTRUCTION WORK BEFORE, DURING AND AFTER EXECUTION OF SUCH CONSTRUCTION WORK.

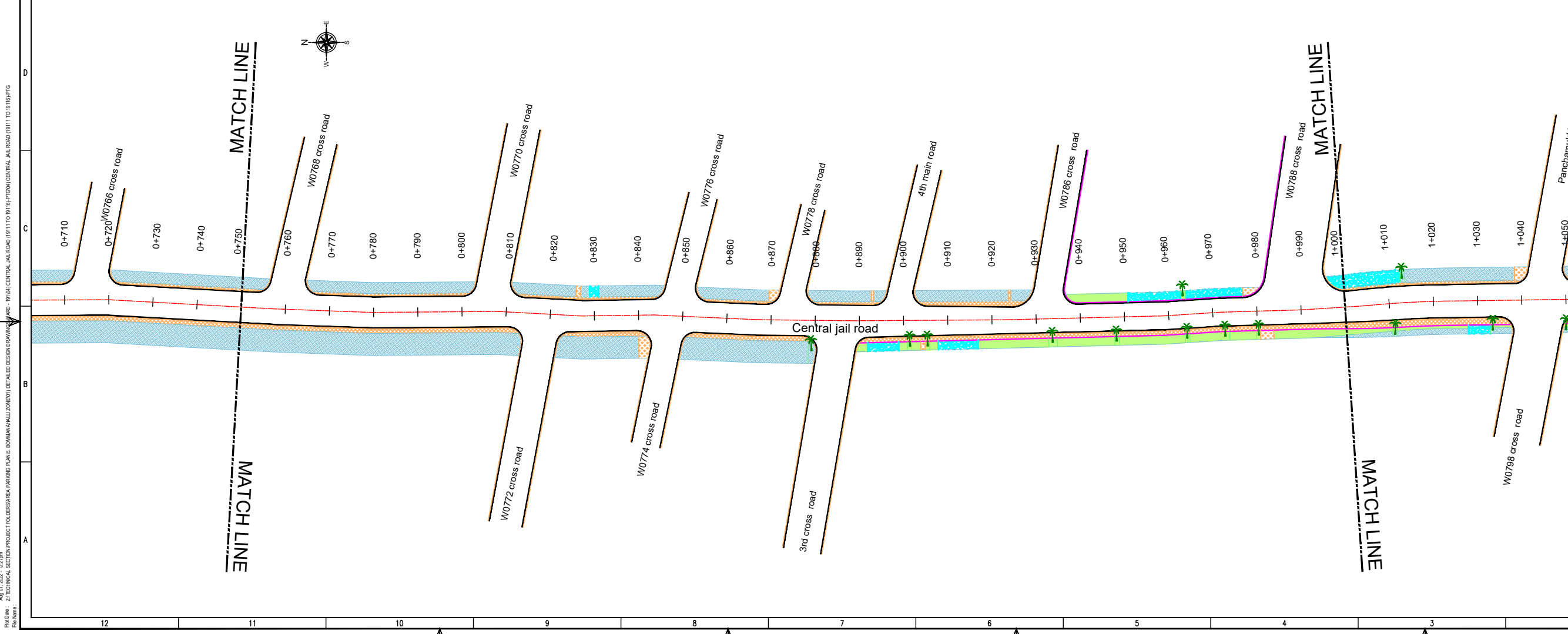
LEGEND:

- PROPOSED CENTER LINE
- LANE MARKING
- ACCESS LANE MARKING
- EDGE LANE MARKING
- PROPOSED KERB LINE
- PROPOSED FOOTPATH
- PROPOSED SIGN BOARD
- PROPOSED CYCLE HUB
- PROPOSED SMSB HUB
- PROPOSED TWO WHEELER PARKING
- PROPOSED PWD (PERSON WITH DISABILITIES) PARKING
- PROPOSED AUTO RICKSHAW PARKING
- PROPOSED CAR PARKING
- PROPOSED LIGHT COMMERCIAL VEHICLE (LCV) PARKING
- PROPOSED HEAVY COMMERCIAL VEHICLE (HCV) PARKING
- PROPOSED LOADING/UNLOADING ZONE
- PROPOSED PICK-UP/DROP-OFF ZONE
- EXISTING FOOTPATH
- EXISTING SHOULDER
- EXISTING BUS STOP
- EXISTING RAMP/ENTRANCE
- EXISTING TRANSFORMER

PARKING ARRANGEMENT PLAN

NOTES:

- ALL DIMENSION ARE IN METRES UNLESS MENTIONED OTHERWISE.
- DIMENSION ARE NOT TO BE SCALED, ONLY WRITTEN DIMENSION SHALL BE FOLLOWED.
- THE GENERAL ARRANGEMENT PLAN HAS BEEN PREPARED USING FIELD MEASUREMENT DRAWINGS.
- ANY MINOR CHANGES TO THE DRAWING REQUIRED CAN BE DONE TO BEST SUIT AS PER SITE CONDITIONS DURING EXECUTION.
- THESE DRAWINGS TO BE USED ONLY FOR PROVISION OF AREA PARKING PLAN ASSOCIATED INFRASTRUCTURE.
- ANY OTHER MANDATORY, WARNING AND INFORMATORY SIGNAGE BOARDS WHICH ARE REQUIRED AS PART OF ROAD SAFETY SHALL BE EXECUTED.
- THE PARKING SIGNAGES SHOULD BE INSTALLED AS PER THE PARKING SIGNAGE MANUAL SHARED BY DULT.
- THE LOCATION OF SIGNAGE CAN BE ADJUSTED TO BEST SUIT AS PER SITE CONDITIONS DURING EXECUTION.



REVISION DETAILS	DATE	REV NO

SUBMITTED TO:

BRUHAT BENGALURU MAHANAGARA PALIKE

PROJECT TITLE:

AREA PARKING PLAN BOMMANAHALLI ZONE - WARD NO. 191 CENTRAL JAIL ROAD (19111 TO 19116)

DRAWING TITLE:

PARKING ALLOCATION PLAN Ch. 0+500 to Ch. 1+000

SCALE: 1:500 IN A1 SIZE

THIS DOCUMENT HAS BEEN PREPARED PURSUANT TO AND SUBJECT TO THE TERMS OF DULT. DULT ACCEPTS NO LIABILITY FOR ANY USE OF THIS DOCUMENT OR FOLLOWING DULT EXPRESS AGREEMENT TO SUCH USE OR ONLY FOR THE PURPOSES FOR WHICH IT WAS PREPARED.

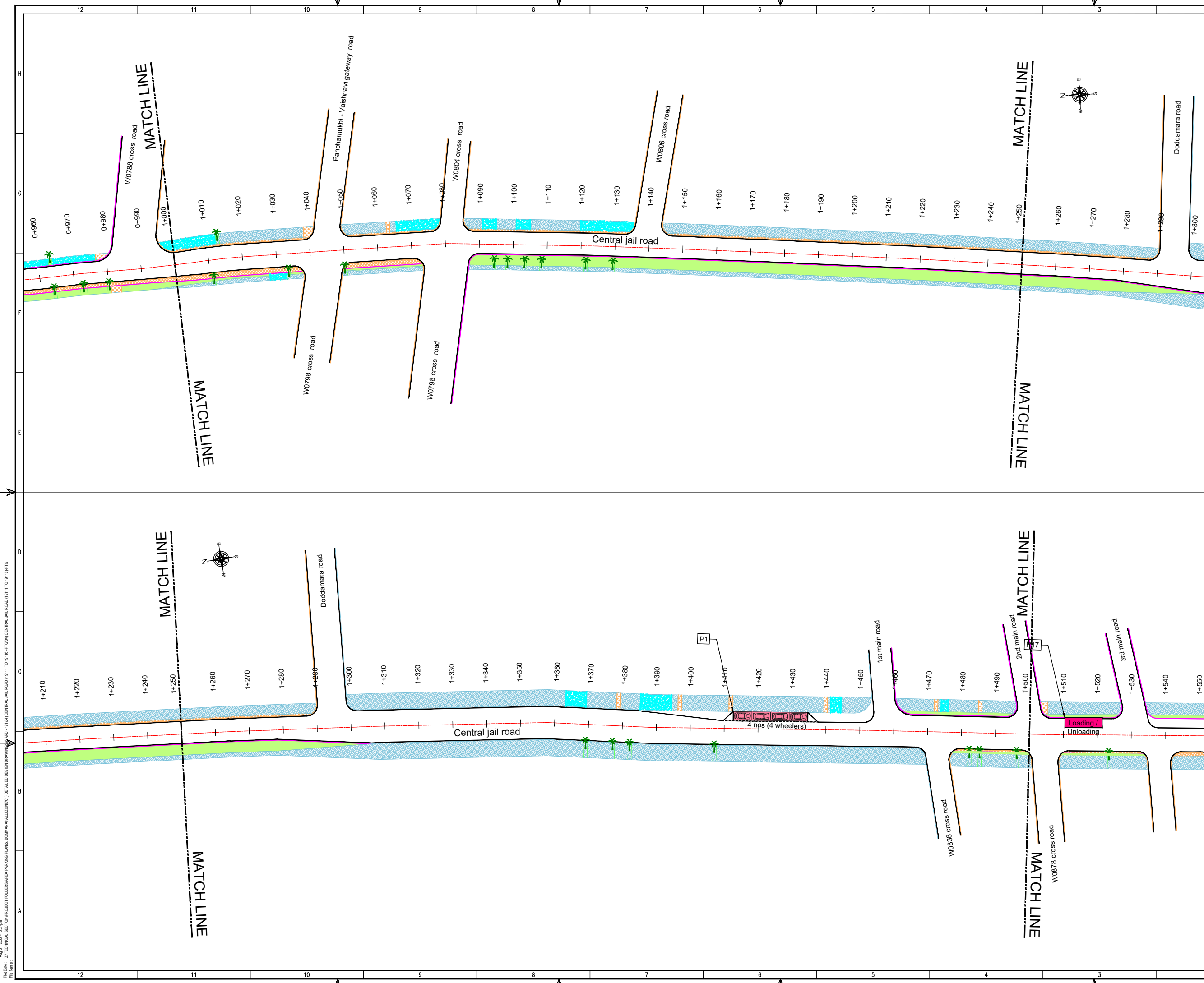
AUTHORITY: Directorate of Urban Land Transport
Urban Development Department (UDD)
Government of Karnataka
BMTCL, T.M.C., 'B' Block, 4th Floor,
Shraminagar, K H Road, Bengaluru - 560027
Tel: 080-22226627, Fax: 080-22226630
Email: dultbangalore@gmail.com
www.urbantransport.kar.nic.in

DRAWING NUMBER:	REVISION:	DATE:	SHEET NUMBER:
TPE/APP/BZ/06/2022/PAP/CJR/02	R0	JUL 2022	02 OF 04

DESIGNED:	DRAWN:	CHECKED:
SC	PTG	SK

ISSUED ON BEHALF OF DIRECTORATE OF URBAN LAND TRANSPORT

Proj No: 2/TECHNICAL SECTION/PROJECT FOLDER/AREA PARKING PLANS BOMMANAHALLI ZONE/1 DETAILED DESIGN DRAWING/WD - 191/04 CENTRAL JAIL ROAD (19111 TO 19116)/PTG/01/19111 TO 19116/PTG
 Date: 01/07/2022 - 12:27 PM



THIS DRAWING IS THE PROPERTY OF DULT AND SHALL NOT BE COPIED OR USED WITHOUT WRITTEN PERMISSION. PROVIDING QUALITY CONTROL AND QUALITY ASSURANCE, WHICH INCLUDES QUALITY OF MATERIALS USED AND WORKMANSHIP PROVIDED ALONG WITH SUPERVISION SHALL BE THE RESPONSIBILITY OF THE CONTRACTOR AND THE PROFESSIONALS INVOLVED FOR SUPERVISION OF CONSTRUCTION WORK BEFORE, DURING AND AFTER EXECUTION OF SUCH CONSTRUCTION WORK.

LEGEND:

- : PROPOSED CENTER LINE
- - - : LANE MARKING
- - - : ACCESS LANE MARKING
- : EDGE LANE MARKING
- : PROPOSED KERB LINE
- : PROPOSED FOOTPATH
- [P1] : PROPOSED SIGN BOARD
- [] : PROPOSED CYCLE HUB
- [] : PROPOSED SMS HUB
- [] : PROPOSED TWO WHEELER PARKING
- [] : PROPOSED PWD (PERSON WITH DISABILITIES) PARKING
- [] : PROPOSED AUTO RICKSHAW PARKING
- [] : PROPOSED CAR PARKING
- [] : PROPOSED LIGHT COMMERCIAL VEHICLE (LCV) PARKING
- [] : PROPOSED HEAVY COMMERCIAL VEHICLE (HCV) PARKING
- [] : PROPOSED LOADING/UNLOADING ZONE
- [] : PROPOSED PICK-UP/DROP-OFF ZONE
- : EXISTING FOOTPATH
- : EXISTING SHOULDER
- : EXISTING BUS STOP
- : EXISTING RAMP/ENTRANCE
- : EXISTING TRANSFORMER

PURPOSE OF ISSUE:

PARKING ARRANGEMENT PLAN

NOTES:

- ALL DIMENSION ARE IN METRES UNLESS MENTIONED OTHERWISE.
- DIMENSION ARE NOT TO BE SCALED, ONLY WRITTEN DIMENSION SHALL BE FOLLOWED.
- THE GENERAL ARRANGEMENT PLAN HAS BEEN PREPARED USING FIELD MEASUREMENT DRAWINGS.
- ANY MINOR CHANGES TO THE DRAWING REQUIRED CAN BE DONE TO BEST SUIT AS PER SITE CONDITIONS DURING EXECUTION.
- THESE DRAWINGS TO BE USED ONLY FOR PROVISION OF AREA PARKING PLAN ASSOCIATED INFRASTRUCTURE.
- ANY OTHER MANDATORY, WARNING AND INFORMATORY SIGNAGE BOARDS WHICH ARE REQUIRED AS PART OF ROAD SAFETY SHALL BE EXECUTED.
- THE PARKING SIGNAGES SHOULD BE INSTALLED AS PER THE PARKING SIGNAGE MANUAL SHARED BY DULT.
- THE LOCATION OF SIGNAGE CAN BE ADJUSTED TO BEST SUIT AS PER SITE CONDITIONS DURING EXECUTION.

REVISION DETAILS	DATE	REV. NO.

SUBMITTED TO:

BRUHAT BENGALURU MAHANAGARA PALIKE

PROJECT TITLE:

**AREA PARKING PLAN
BOMMANAHALLI ZONE - WARD NO. 191
CENTRAL JAIL ROAD
(19111 TO 19116)**

DRAWING TITLE:

**PARKING ALLOCATION PLAN
Ch. 1+000 to Ch. 1+500**



THIS DOCUMENT HAS BEEN PREPARED PURSUANT TO AND SUBJECT TO THE TERMS OF DULT. DULT ACCEPTS NO LIABILITY FOR ANY USE OF THIS DOCUMENT OR FOLLOWING DULT EXPRESS AGREEMENT TO SUCH USE OR ONLY FOR THE PURPOSES FOR WHICH IT WAS PREPARED.

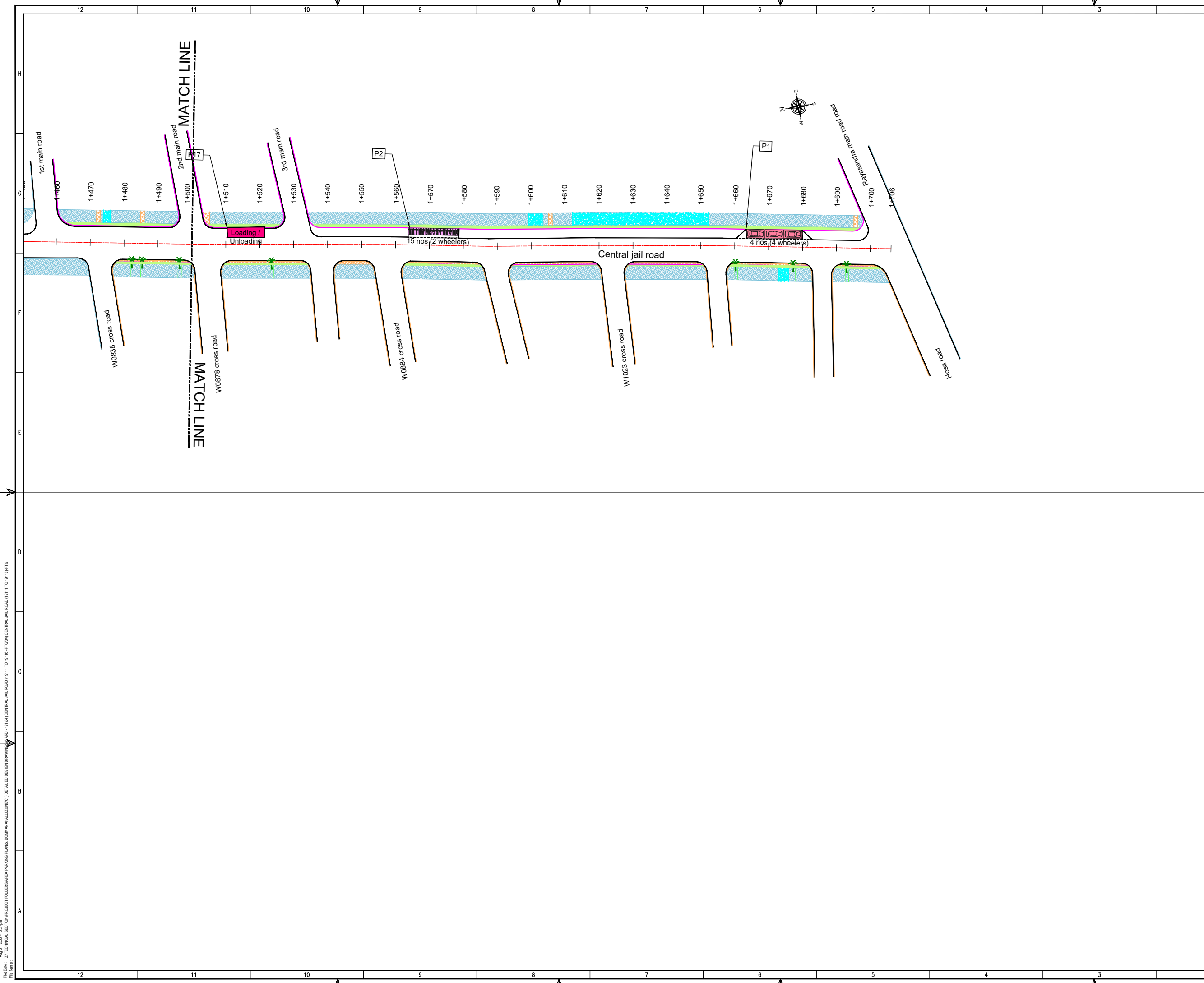
AUTHORITY:

Directorate of Urban Land Transport
Urban Development Department (UDD)
Government of Karnataka
BMTCL, T.T.M.C., 'B' Block, 4th Floor,
Shraminagar, K.H. Road, Bengaluru - 560027
Tel: 080-22226627, Fax: 080-22226630
Email: dultbangalore@gmail.com
www.urbantransport.kar.nic.in

DRAWING NUMBER:	REVISION:	DATE:	SHEET NUMBER:
TPE/APP/BZ/06/2022/PAP/CJR/03	R0	JUL 2022	03 OF 04
DESIGNED:	DRAWN:	CHECKED:	
SC	PTG	SK	

ISSUED ON BEHALF OF DIRECTORATE OF URBAN LAND TRANSPORT

PWD No: 2/TECHNICAL SECTION/PROJECT FOLDER/AREA PARKING PLANS BOMMANAHALLI ZONE/1 DETAILED DESIGN DRAWING/ROAD - 191/04/CENTRAL JAIL ROAD (19111 TO 19116)/PTOM/CENTRAL JAIL ROAD (19111 TO 19116)/PTG
 Date: 07/07/2022 12:27 PM



THIS DRAWING IS THE PROPERTY OF DULT AND SHALL NOT BE COPIED OR USED WITHOUT WRITTEN PERMISSION. PROVIDING QUALITY CONTROL AND QUALITY ASSURANCE, WHICH INCLUDES QUALITY OF MATERIALS USED AND WORKMANSHIP PROVIDED ALONG WITH SUPERVISION SHALL BE THE RESPONSIBILITY OF THE CONTRACTOR AND THE PROFESSIONALS INVOLVED FOR SUPERVISION OF CONSTRUCTION WORK BEFORE, DURING AND AFTER EXECUTION OF SUCH CONSTRUCTION WORK.

LEGEND:

- : PROPOSED CENTER LINE
- - - : LANE MARKING
- - - - : ACCESS LANE MARKING
- : EDGE LANE MARKING
- : PROPOSED KERB LINE
- : PROPOSED FOOTPATH
- : PROPOSED SIGN BOARD
- : PROPOSED CYCLE HUB
- : PROPOSED SMMS HUB
- : PROPOSED TWO WHEELER PARKING
- : PROPOSED PWD (PERSON WITH DISABILITIES) PARKING
- : PROPOSED AUTO RICKSHAW PARKING
- : PROPOSED CAR PARKING
- : PROPOSED LIGHT COMMERCIAL VEHICLE (LGV) PARKING
- : PROPOSED HEAVY COMMERCIAL VEHICLE (HCV) PARKING
- : PROPOSED LOADING/UNLOADING ZONE
- : PROPOSED PICK-UP/DROP-OFF ZONE
- : EXISTING FOOTPATH
- : EXISTING SHOULDER
- : EXISTING BUS STOP
- : EXISTING RAMP/ENTRANCE
- : EXISTING TRANSFORMER

PURPOSE OF ISSUE:

PARKING ARRANGEMENT PLAN

NOTES:

- ALL DIMENSION ARE IN METRES UNLESS MENTIONED OTHERWISE.
- DIMENSION ARE NOT TO BE SCALED, ONLY WRITTEN DIMENSION SHALL BE FOLLOWED.
- THE GENERAL ARRANGEMENT PLAN HAS BEEN PREPARED USING FIELD MEASUREMENT DRAWINGS.
- ANY MINOR CHANGES TO THE DRAWING REQUIRED CAN BE DONE TO BEST SUIT AS PER SITE CONDITIONS DURING EXECUTION.
- THESE DRAWINGS TO BE USED ONLY FOR PROVISION OF AREA PARKING PLAN ASSOCIATED INFRASTRUCTURE.
- ANY OTHER MANDATORY, WARNING AND INFORMATORY SIGNAGE BOARDS WHICH ARE REQUIRED AS PART OF ROAD SAFETY SHALL BE EXECUTED.
- THE PARKING SIGNAGES SHOULD BE INSTALLED AS PER THE PARKING SIGNAGE MANUAL SHARED BY DULT.
- THE LOCATION OF SIGNAGE CAN BE ADJUSTED TO BEST SUIT AS PER SITE CONDITIONS DURING EXECUTION.

REVISION DETAILS	DATE	REV. NO.

SUBMITTED TO:

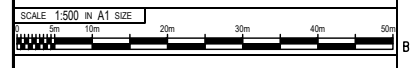
BRUHAT BENGALURU MAHANAGARA PALIKE

PROJECT TITLE:

AREA PARKING PLAN BOMMANAHALLI ZONE - WARD NO. 191 CENTRAL JAIL ROAD (19111 TO 19116)

DRAWING TITLE:

PARKING ALLOCATION PLAN Ch. 1+500 to Ch. 1+706



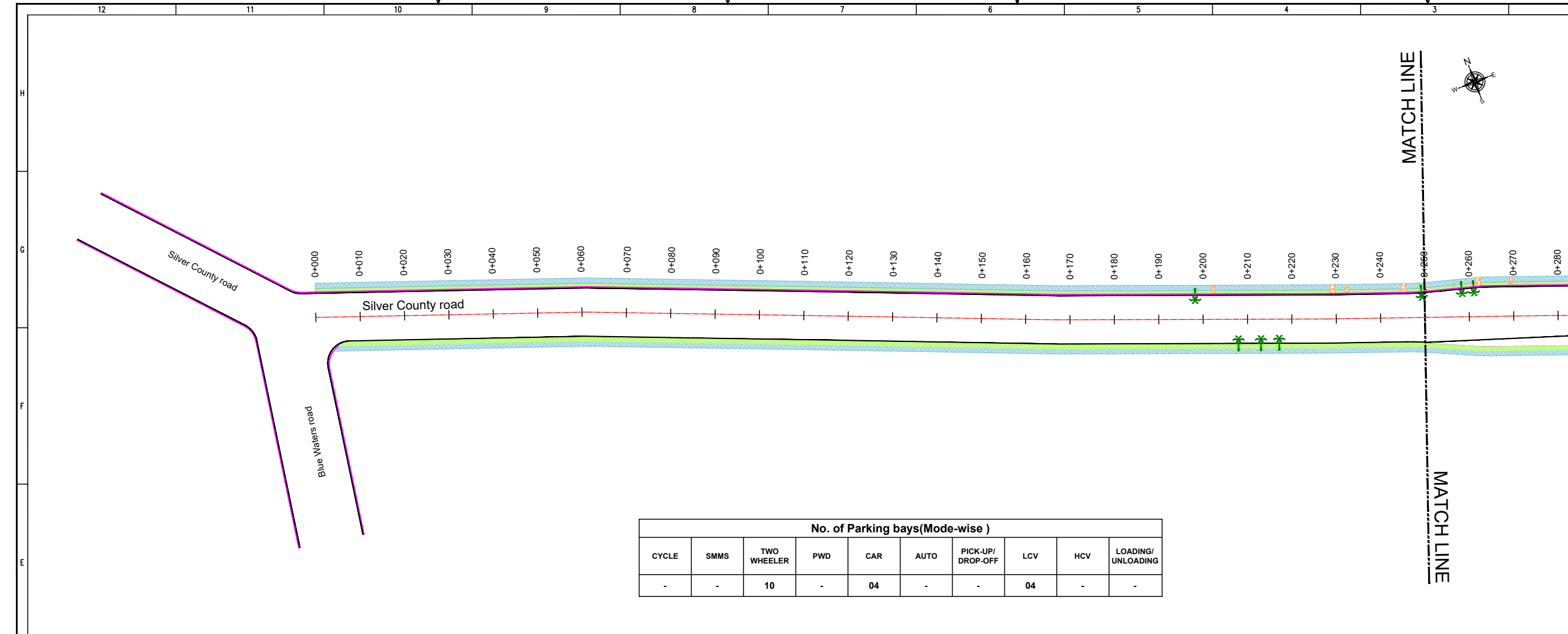
THIS DOCUMENT HAS BEEN PREPARED PURSUANT TO AND SUBJECT TO THE TERMS OF DULT. DULT ACCEPTS NO LIABILITY FOR ANY USE OF THIS DOCUMENT OR FOLLOWING DULT EXPRESS AGREEMENT TO SUCH USE OR ONLY FOR THE PURPOSES FOR WHICH IT WAS PREPARED.

AUTHORITY: Directorate of Urban Land Transport
 Urban Development Department (UDD)
 Government of Karnataka
 BMTCL, T.T.M.C., 'B' Block, 4th Floor,
 Shraminagar, K.H. Road, Bengaluru - 560027
 Tel: 080-22226627, Fax: 080-22226630
 Email: dultbangalore@gmail.com
 www.urbantransport.kar.nic.in

DRAWING NUMBER:	REVISION:	DATE:	SHEET NUMBER:
TPE/APP/BZ/06/2022/PAP/CJR/04	R0	JUL 2022	04 OF 04
DESIGNED:	DRAWN:	CHECKED:	
SC	PTG	SK	

ISSUED ON BEHALF OF DIRECTORATE OF URBAN LAND TRANSPORT

Aug 01, 2022 - 12:27 PM
 File Name: Z:\TECHNICAL SECTION\PROJECT FOLDER\AREA PARKING PLANS BOMMANAHALLI ZONE\1 DETAILED DESIGN DRAWING\WARD - 191\04 CENTRAL JAIL ROAD (1911 TO 19116)\PTGM\CENTRAL JAIL ROAD (1911 TO 19116)\PTG



THIS DRAWING IS THE PROPERTY OF DULT AND SHALL NOT BE COPIED OR USED WITHOUT WRITTEN PERMISSION. PROVIDING QUALITY CONTROL AND QUALITY ASSURANCE, WHICH INCLUDES QUALITY OF MATERIALS USED AND WORKMANSHIP PROVIDED ALONG WITH SUPERVISION SHALL BE THE RESPONSIBILITY OF THE CONTRACTOR AND THE PROFESSIONALS INVOLVED FOR SUPERVISION OF CONSTRUCTION WORK BEFORE, DURING AND AFTER EXECUTION OF SUCH CONSTRUCTION WORK.

LEGEND:

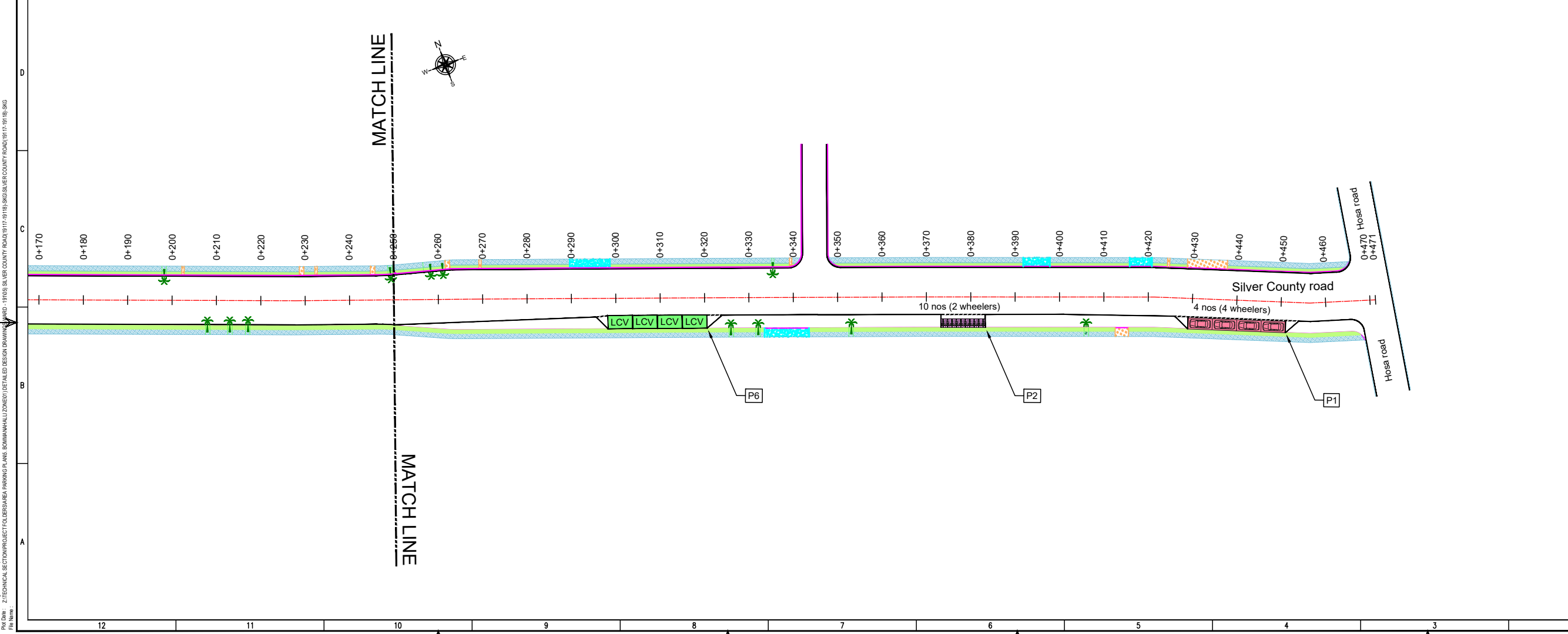
- PROPOSED CENTER LINE
- LANE MARKING
- ACCESS LANE MARKING
- EDGE LANE MARKING
- PROPOSED KERB LINE
- PROPOSED FOOTPATH
- PROPOSED SIGN BOARD
- PROPOSED CYCLE HUB
- PROPOSED SMMS HUB
- PROPOSED TWO WHEELER PARKING
- PROPOSED PWD (PERSON WITH DISABILITIES) PARKING
- PROPOSED AUTO RICKSHAW PARKING
- PROPOSED CAR PARKING
- PROPOSED LIGHT COMMERCIAL VEHICLE (LCV) PARKING
- PROPOSED HEAVY COMMERCIAL VEHICLE (HCV) PARKING
- PROPOSED LOADING/UNLOADING ZONE
- PROPOSED PICK-UP/DROP-OFF ZONE
- EXISTING FOOTPATH
- EXISTING SHOULDER
- EXISTING BUS STOP
- EXISTING RAMP/ENTRANCE
- EXISTING TRANSFORMER

PURPOSE OF ISSUE:
PARKING ARRANGEMENT PLAN

NOTES:

- ALL DIMENSION ARE IN METRES UNLESS MENTIONED OTHERWISE.
- DIMENSION ARE NOT TO BE SCALED, ONLY WRITTEN DIMENSION SHALL BE FOLLOWED.
- THE GENERAL ARRANGEMENT PLAN HAS BEEN PREPARED USING FIELD MEASUREMENT DRAWINGS.
- ANY MINOR CHANGES TO THE DRAWING REQUIRED CAN BE DONE TO BEST SUIT AS PER SITE CONDITIONS DURING EXECUTION.
- THESE DRAWINGS TO BE USED ONLY FOR PROVISION OF AREA PARKING PLAN ASSOCIATED INFRASTRUCTURE.
- ANY OTHER MANDATORY, WARNING AND INFORMATORY SIGNAGE BOARDS WHICH ARE REQUIRED AS PART OF ROAD SAFETY SHALL BE EXECUTED.
- THE PARKING SIGNAGES SHOULD BE INSTALLED AS PER THE PARKING SIGNAGE MANUAL, SHARED BY DULT.
- THE LOCATION OF SIGNAGE CAN BE ADJUSTED TO BEST SUIT AS PER SITE CONDITIONS DURING EXECUTION.

No. of Parking bays (Mode-wise)									
CYCLE	SMMS	TWO WHEELER	PWD	CAR	AUTO	PICK-UP/ DROP-OFF	LCV	HCV	LOADING/ UNLOADING
-	-	10	-	04	-	-	04	-	-



REVISION DETAILS

NO.	DATE	REV. NO.

SUBMITTED TO:
BRUHAT BENGALURU MAHANAGARA PALIKE

PROJECT TITLE:
AREA PARKING PLAN
SILVER COUNTY ROAD (19117-19118)

DRAWING TITLE:
PARKING ALLOCATION PLAN
Ch. 0+000 to Ch. 0+471

SCALE: 1:500 IN A1 SIZE

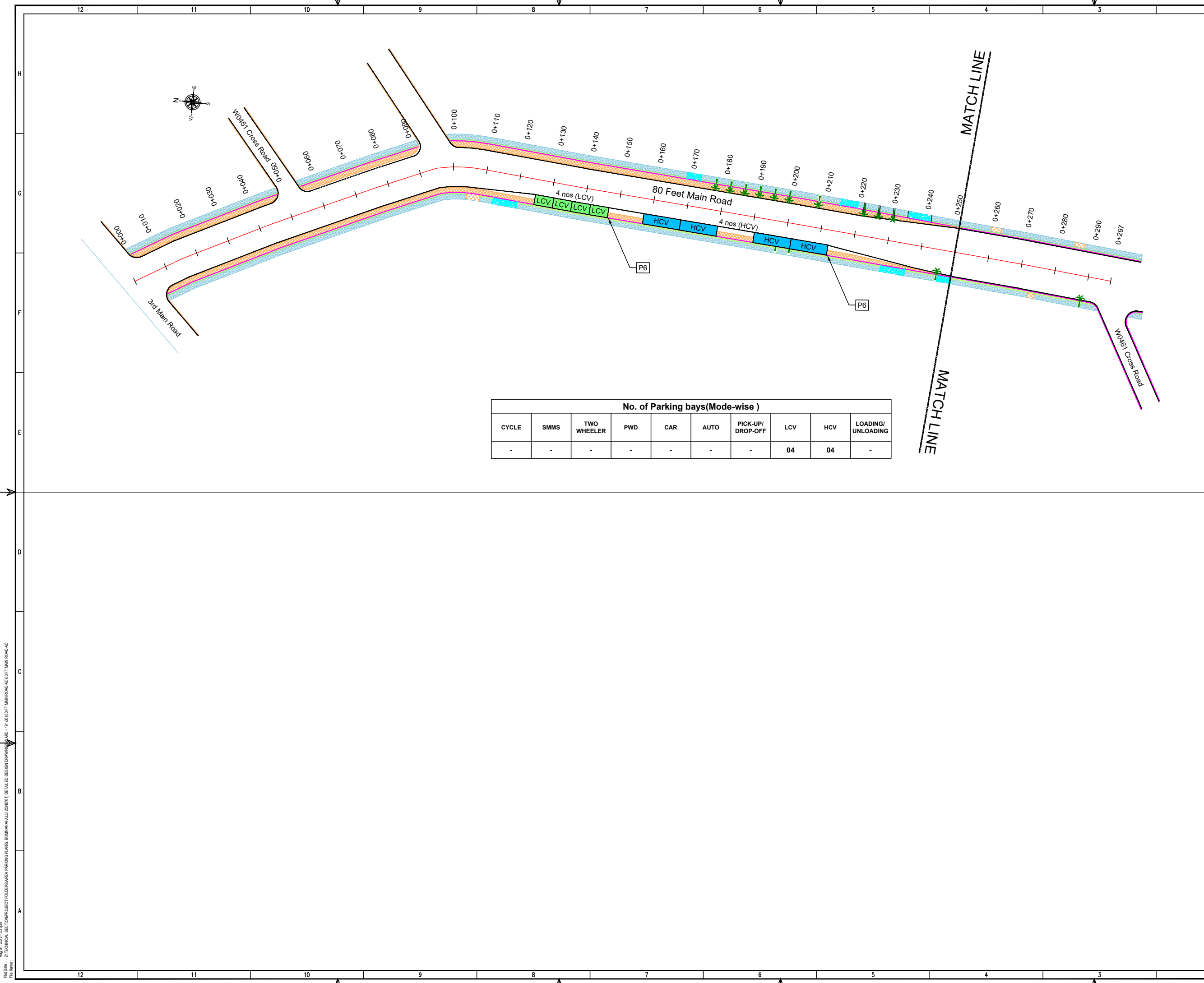
THIS DOCUMENT HAS BEEN PREPARED PURSUANT TO AND SUBJECT TO THE TERMS OF DULT. DULT ACCEPTS NO LIABILITY FOR ANY USE OF THIS DOCUMENT OR FOLLOWING DULT EXPRESS AGREEMENT TO SUCH USE OR ONLY FOR THE PURPOSES FOR WHICH IT WAS PREPARED.

AUTHORITY:
Directorate of Urban Land Transport
Urban Development Department (UDD)
Government of Karnataka
BMTCL, TTMC, 19 Block, 4th Floor,
Shantinagar, K H Road, Bengaluru - 560027
Tel: 080-22226627, Fax: 080-22226630
Email: dult@bmtcl.gov.in
www.urbantransport.kar.nic.in

DRAWING NUMBER: TPE/APP/BZ/06/2022/PAP/SCR/01	REVISION: R0	DATE: JUL 2022	SHEET NUMBER: 01 OF 01
DESIGNED: SC	DRAWN: SKG	CHECKED: SK	

ISSUED ON BEHALF OF DIRECTORATE OF URBAN LAND TRANSPORT

Aug 01, 2022 - 2:06pm
 Proj. No.: Z/TECHNICAL SECTION/PROJECT TOLERABLE PARKING PLANS, BOMMANWALLI (ZHEVI) DETAILED DESIGN DRAWING
 PWD - 19105 SILVER COUNTY ROAD (19117-19118), SKG/SILVER COUNTY ROAD (19117-19118), SKG



THIS DRAWING IS THE PROPERTY OF DULT AND SHALL NOT BE COPIED OR USED WITHOUT WRITTEN PERMISSION. PROVIDING QUALITY CONTROL AND QUALITY ASSURANCE, WHICH INCLUDES QUALITY OF MATERIALS USED AND WORKMANSHIP PROVIDED ALONG WITH SUPERVISION SHALL BE THE RESPONSIBILITY OF THE CONTRACTOR AND THE PROFESSIONALS INVOLVED FOR SUPERVISION OF CONSTRUCTION WORK BEFORE, DURING AND AFTER EXECUTION OF SUCH CONSTRUCTION WORK.

LEGEND:

- : PROPOSED CENTER LINE
- - - : LANE MARKING
- : ACCESS LANE MARKING
- : EDGE LANE MARKING
- : PROPOSED KERB LINE
- [Green Box] : PROPOSED FOOTPATH
- [P1] : PROPOSED SIGN BOARD
- [Yellow Box] : PROPOSED CYCLE HUB
- [Green Box] : PROPOSED SMMS HUB
- [Green Box] : PROPOSED TWO WHEELER PARKING
- [Blue Box] : PROPOSED PWD (PERSON WITH DISABILITIES) PARKING
- [Green Box] : PROPOSED AUTO RICKSHAW PARKING
- [Red Box] : PROPOSED CAR PARKING
- [Green Box] : PROPOSED LIGHT COMMERCIAL VEHICLE (LCV) PARKING
- [Blue Box] : PROPOSED HEAVY COMMERCIAL VEHICLE (HCV) PARKING
- [Pink Box] : PROPOSED LOADING/UNLOADING ZONE
- [Purple Box] : PROPOSED PICK-UP/DROP-OFF ZONE
- : EXISTING FOOTPATH
- : EXISTING SHOULDER
- : EXISTING BUS STOP
- : EXISTING RAMP/ENTRANCE
- : EXISTING TRANSFORMER

PURPOSE OF ISSUE:
PARKING ARRANGEMENT PLAN

NOTES:

- ALL DIMENSION ARE IN METRES UNLESS MENTIONED OTHERWISE.
- DIMENSION ARE NOT TO BE SCALED, ONLY WRITTEN DIMENSION SHALL BE FOLLOWED.
- THE GENERAL ARRANGEMENT PLAN HAS BEEN PREPARED USING FIELD MEASUREMENT DRAWINGS.
- ANY MINOR CHANGES TO THE DRAWING REQUIRED CAN BE DONE TO BEST SUIT AS PER SITE CONDITIONS DURING EXECUTION.
- THESE DRAWINGS TO BE USED ONLY FOR PROVISION OF AREA PARKING PLAN ASSOCIATED INFRASTRUCTURE.
- ANY OTHER MANDATORY, WARNING AND INFORMATORY SIGNAGE BOARDS WHICH ARE REQUIRED AS PART OF ROAD SAFETY SHALL BE EXECUTED.
- THE PARKING SIGNAGES SHOULD BE INSTALLED AS PER THE PARKING SIGNAGE MANUAL SHARED BY DULT.
- THE LOCATION OF SIGNAGE CAN BE ADJUSTED TO BEST SUIT AS PER SITE CONDITIONS DURING EXECUTION.

No. of Parking bays(Mode-wise)									
CYCLE	SMMS	TWO WHEELER	PWD	CAR	AUTO	PICK-UP/DROP-OFF	LCV	HCV	LOADING/UNLOADING
-	-	-	-	-	-	-	04	04	-

REVISION DETAILS	DATE	REV. NO.

SUBMITTED TO:
BRUHAT BENGALURU MAHANAGARA PALIKE

PROJECT TITLE:
AREA PARKING PLAN BOMMANAHALLI ZONE - WARD NO. 191 60 FT MAIN ROAD(W0537) (19119-19120)

DRAWING TITLE:
PARKING ALLOCATION PLAN Ch. 0+000 to Ch. 0+297



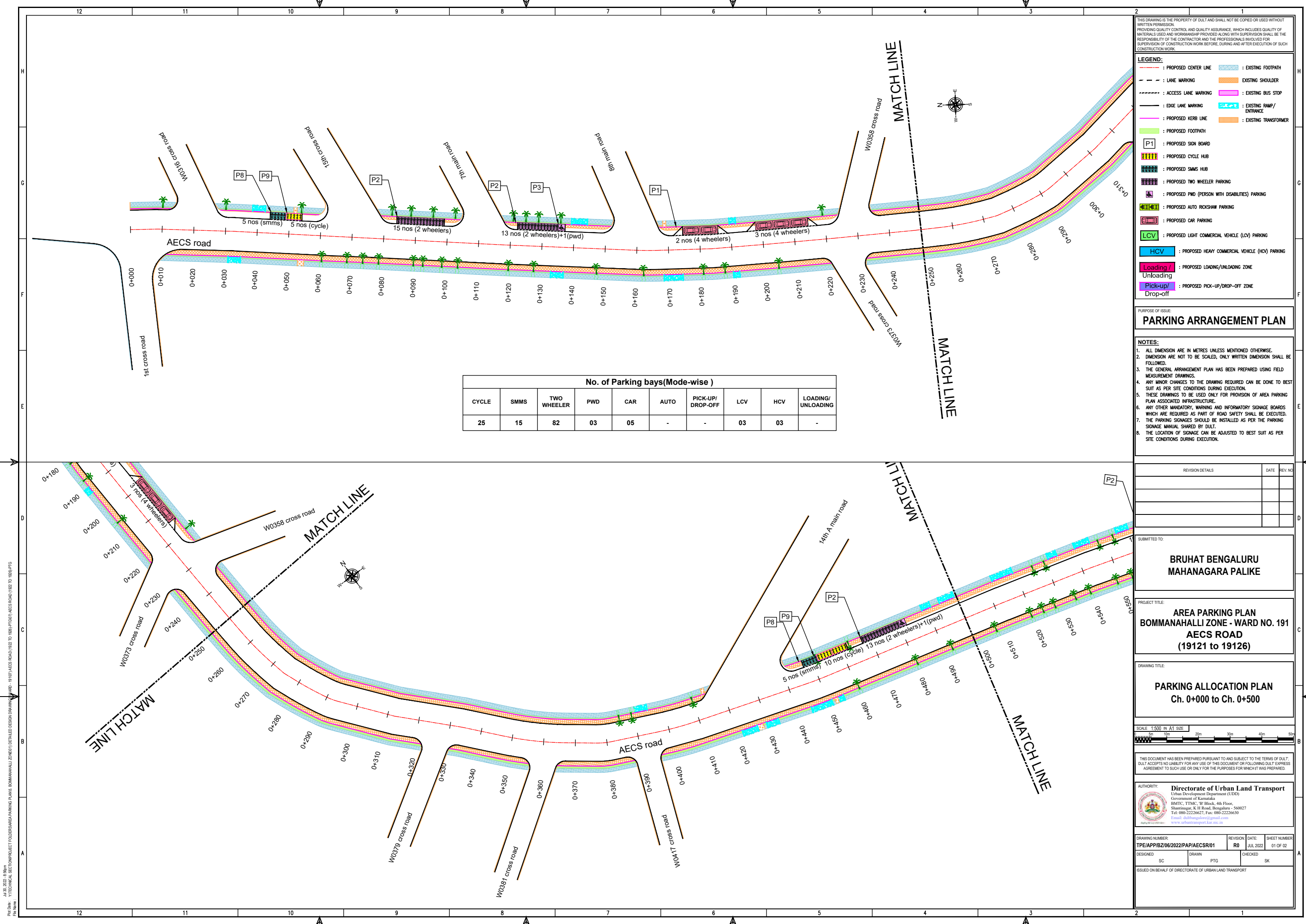
THIS DOCUMENT HAS BEEN PREPARED PURSUANT TO AND SUBJECT TO THE TERMS OF DULT. DULT ACCEPTS NO LIABILITY FOR ANY USE OF THIS DOCUMENT OR FOLLOWING DULT EXPRESS AGREEMENT TO SUCH USE OR ONLY FOR THE PURPOSES FOR WHICH IT WAS PREPARED.

AUTHORITY: Directorate of Urban Land Transport
 Urban Development Department (UDD)
 Government of Karnataka
 BMTC, T.M.C., 'B' Block, 4th Floor,
 Shaminagar, K.H. Road, Bengaluru - 560027
 Tel: 080-22226627, Fax: 080-22226630
 Email: dultbangalore@gmail.com
 www.urbantransport.kar.nic.in

DRAWING NUMBER: TPE/APP/BZ/06/2022/PAP/60FR/01	REVISION: R0	DATE: JUL 2022	SHEET NUMBER: 01 OF 01
DESIGNED: SC	DRAWN: AC	CHECKED:	SK

ISSUED ON BEHALF OF DIRECTORATE OF URBAN LAND TRANSPORT

Aug 01, 2022, 3:20pm
 File Name: Z:\TECHNICAL SECTION\PROJECT FOLDER\AREA PARKING PLAN\BOMMANAHALLI ZONE\1\19119\60FT MAIN ROAD\AC\60FT MAIN ROAD.AC



THIS DRAWING IS THE PROPERTY OF DULT AND SHALL NOT BE COPIED OR USED WITHOUT WRITTEN PERMISSION.
 PROVIDING QUALITY CONTROL AND QUALITY ASSURANCE, WHICH INCLUDES QUALITY OF MATERIALS USED AND WORKMANSHIP PROVIDED ALONG WITH SUPERVISION SHALL BE THE RESPONSIBILITY OF THE CONTRACTOR AND THE PROFESSIONALS INVOLVED FOR THE SUPERVISION OF CONSTRUCTION WORK BEFORE, DURING AND AFTER EXECUTION OF SUCH CONSTRUCTION WORK.

LEGEND:

- PROPOSED CENTER LINE
- EXISTING FOOTPATH
- LANE MARKING
- EXISTING SHOULDER
- ACCESS LANE MARKING
- EXISTING BUS STOP
- EDGE LANE MARKING
- EXISTING RAMP/ ENTRANCE
- PROPOSED KERB LINE
- EXISTING TRANSFORMER
- PROPOSED FOOTPATH
- PROPOSED SIGN BOARD (P1)
- PROPOSED CYCLE HUB
- PROPOSED SMMS HUB
- PROPOSED TWO WHEELER PARKING
- PROPOSED PWD (PERSON WITH DISABILITIES) PARKING
- PROPOSED AUTO RICKSHAW PARKING
- PROPOSED CAR PARKING
- PROPOSED LIGHT COMMERCIAL VEHICLE (LCV) PARKING
- PROPOSED HEAVY COMMERCIAL VEHICLE (HCV) PARKING
- PROPOSED LOADING/UNLOADING ZONE
- PROPOSED PICK-UP/DROP-OFF ZONE

PARKING ARRANGEMENT PLAN

NOTES:

- ALL DIMENSION ARE IN METRES UNLESS MENTIONED OTHERWISE.
- DIMENSION ARE NOT TO BE SCALED, ONLY WRITTEN DIMENSION SHALL BE FOLLOWED.
- THE GENERAL ARRANGEMENT PLAN HAS BEEN PREPARED USING FIELD MEASUREMENT DRAWINGS.
- ANY MINOR CHANGES TO THE DRAWING REQUIRED CAN BE DONE TO BEST SUIT AS PER SITE CONDITIONS DURING EXECUTION.
- THESE DRAWINGS TO BE USED ONLY FOR PROVISION OF AREA PARKING PLAN ASSOCIATED INFRASTRUCTURE.
- ANY OTHER MANDATORY, WARNING AND INFORMATORY SIGNAGE BOARDS WHICH ARE REQUIRED AS PART OF ROAD SAFETY SHALL BE EXECUTED.
- THE PARKING SIGNAGES SHOULD BE INSTALLED AS PER THE PARKING SIGNAGE MANUAL, SHARED BY DULT.
- THE LOCATION OF SIGNAGE CAN BE ADJUSTED TO BEST SUIT AS PER SITE CONDITIONS DURING EXECUTION.

No. of Parking bays (Mode-wise)

CYCLE	SMMS	TWO WHEELER	PWD	CAR	AUTO	PICK-UP/ DROP-OFF	LCV	HCV	LOADING/ UNLOADING
25	15	82	03	05	-	-	03	03	-

REVISION DETAILS	DATE	REV. NO.

SUBMITTED TO:

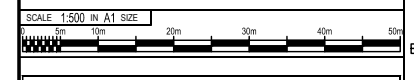
BRUHAT BENGALURU MAHANAGARA PALIKE

PROJECT TITLE:

**AREA PARKING PLAN
BOMMANAHALLI ZONE - WARD NO. 191
AECS ROAD
(19121 to 19126)**

DRAWING TITLE:

**PARKING ALLOCATION PLAN
Ch. 0+000 to Ch. 0+500**



THIS DOCUMENT HAS BEEN PREPARED PURSUANT TO AND SUBJECT TO THE TERMS OF DULT. DULT ACCEPTS NO LIABILITY FOR ANY USE OF THIS DOCUMENT OR FOLLOWING DULT EXPRESS AGREEMENT TO SUCH USE OR ONLY FOR THE PURPOSES FOR WHICH IT WAS PREPARED.

AUTHORITY:

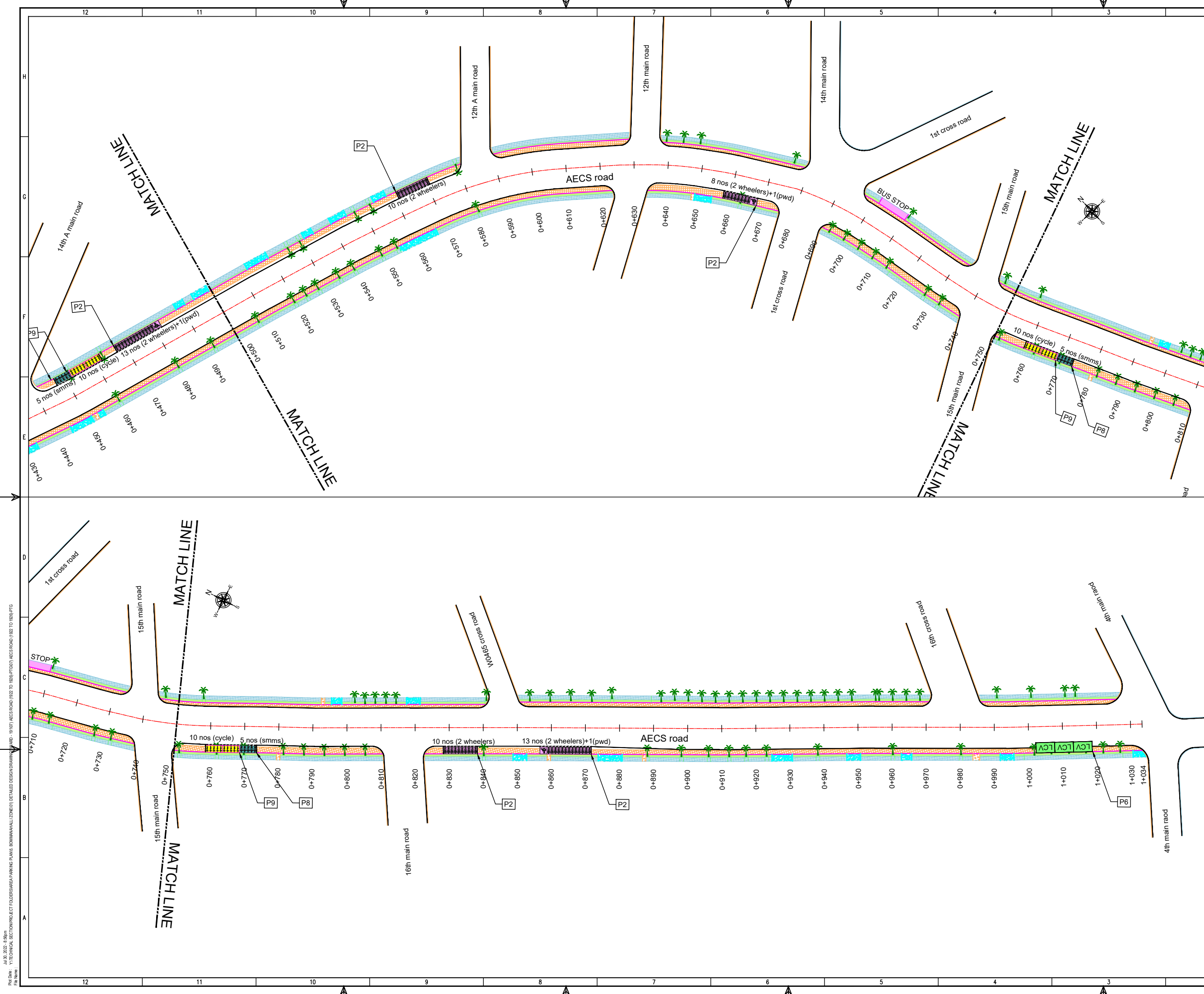
Directorate of Urban Land Transport
Urban Development Department (UDD)
Government of Karnataka
BMTCL, TTCMC, 19 Block, 4th Floor,
Shantinagar, K H Road, Bengaluru - 560027
Tel: 080-22226627, Fax: 080-22226630
Email: dult@bmtcl.gov.in
www.urbantransport.kar.nic.in

DRAWING NUMBER:	REVISION:	DATE:	SHEET NUMBER:
TPE/APP/BZ/06/2022/PAP/AECSR/01	R0	JUL 2022	01 OF 02

DESIGNED:	DRAWN:	CHECKED:
SC	PTG	SK

ISSUED ON BEHALF OF DIRECTORATE OF URBAN LAND TRANSPORT

JUL 20, 2022 - 8:56am
 PLOT NO: 191107 AECS ROAD (192 TO 196) (PTG07) AECS ROAD (192 TO 196) (PTG)
 PROJECT: TECHNICAL SECTION PROJECT TOLLGATE PARKING PLANS, BOMMANAHALLI ZONE (191107 AECS ROAD (192 TO 196) (PTG07) AECS ROAD (192 TO 196) (PTG))



THIS DRAWING IS THE PROPERTY OF DULT AND SHALL NOT BE COPIED OR USED WITHOUT WRITTEN PERMISSION. PROVIDING QUALITY CONTROL AND QUALITY ASSURANCE, WHICH INCLUDES QUALITY OF MATERIALS USED AND WORKMANSHIP PROVIDED ALONG WITH SUPERVISION SHALL BE THE RESPONSIBILITY OF THE CONTRACTOR AND THE PROFESSIONALS INVOLVED FOR THE SUPERVISION OF CONSTRUCTION WORK BEFORE, DURING AND AFTER EXECUTION OF SUCH CONSTRUCTION WORK.

LEGEND:

- PROPOSED CENTER LINE
- EXISTING FOOTPATH
- LANE MARKING
- EXISTING SHOULDER
- ACCESS LANE MARKING
- EXISTING BUS STOP
- EDGE LANE MARKING
- EXISTING RAMP/ENTRANCE
- PROPOSED KERB LINE
- EXISTING TRANSFORMER
- PROPOSED FOOTPATH
- PROPOSED SIGN BOARD (P1)
- PROPOSED CYCLE HUB
- PROPOSED SMMS HUB
- PROPOSED TWO WHEELER PARKING
- PROPOSED PWD (PERSON WITH DISABILITIES) PARKING
- PROPOSED AUTO RICKSHAW PARKING
- PROPOSED CAR PARKING
- PROPOSED LIGHT COMMERCIAL VEHICLE (LCV) PARKING
- PROPOSED HEAVY COMMERCIAL VEHICLE (HCV) PARKING
- PROPOSED LOADING/UNLOADING ZONE
- PROPOSED PICK-UP/DROP-OFF ZONE

PARKING ARRANGEMENT PLAN

NOTES:

- ALL DIMENSION ARE IN METRES UNLESS MENTIONED OTHERWISE.
- DIMENSION ARE NOT TO BE SCALED, ONLY WRITTEN DIMENSION SHALL BE FOLLOWED.
- THE GENERAL ARRANGEMENT PLAN HAS BEEN PREPARED USING FIELD MEASUREMENT DRAWINGS.
- ANY MINOR CHANGES TO THE DRAWING REQUIRED CAN BE DONE TO BEST SUIT AS PER SITE CONDITIONS DURING EXECUTION.
- THESE DRAWINGS TO BE USED ONLY FOR PROVISION OF AREA PARKING PLAN ASSOCIATED INFRASTRUCTURE.
- ANY OTHER MANDATORY, WARNING AND INFORMATORY SIGNAGE BOARDS WHICH ARE REQUIRED AS PART OF ROAD SAFETY SHALL BE EXECUTED.
- THE PARKING SIGNAGES SHOULD BE INSTALLED AS PER THE PARKING SIGNAGE MANUAL, SHARED BY DULT.
- THE LOCATION OF SIGNAGE CAN BE ADJUSTED TO BEST SUIT AS PER SITE CONDITIONS DURING EXECUTION.

REVISION DETAILS	DATE	REV. NO.

SUBMITTED TO:

BRUHAT BENGALURU MAHANAGARA PALIKE

PROJECT TITLE:

**AREA PARKING PLAN
BOMMANAHALLI ZONE - WARD NO. 191
AECS ROAD
(19121 to 19126)**

DRAWING TITLE:

**PARKING ALLOCATION PLAN
Ch. 0+500 to Ch. 1+034**



THIS DOCUMENT HAS BEEN PREPARED PURSUANT TO AND SUBJECT TO THE TERMS OF DULT. DULT ACCEPTS NO LIABILITY FOR ANY USE OF THIS DOCUMENT OR FOLLOWING DULT EXPRESS AGREEMENT TO SUCH USE OR ONLY FOR THE PURPOSES FOR WHICH IT WAS PREPARED.

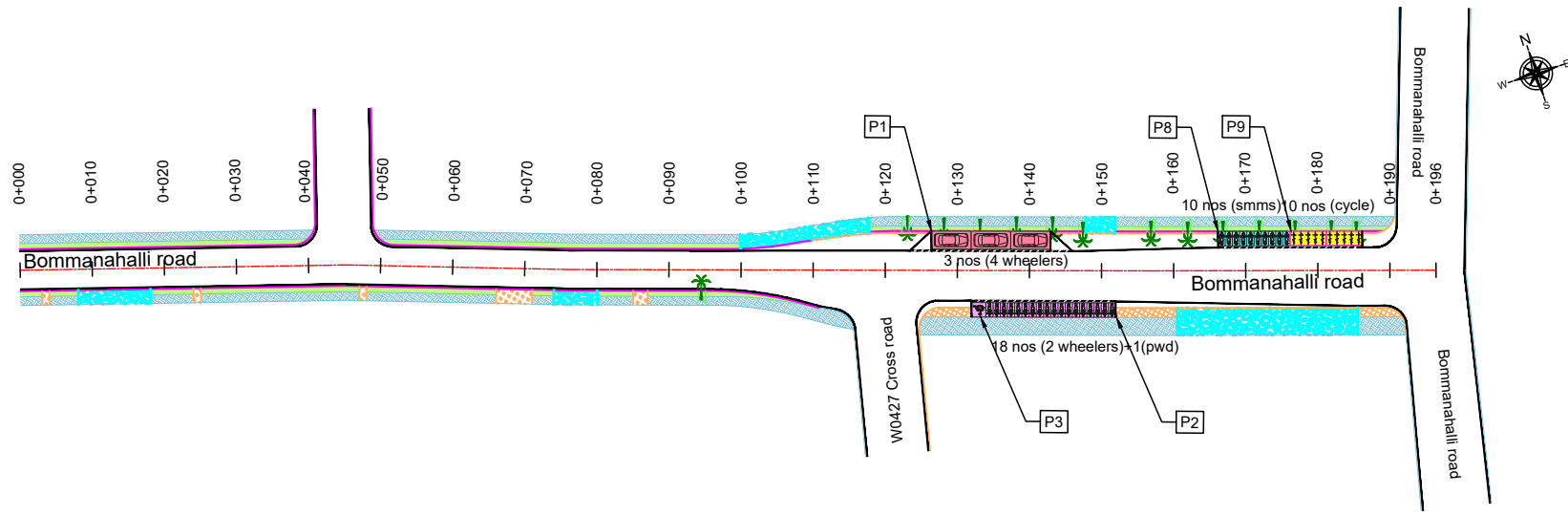
AUTHORITY:

Directorate of Urban Land Transport
Urban Development Department (UDD)
Government of Karnataka
BMTCL, TTMC, 19 Block, 4th Floor,
Shantinagar, K H Road, Bengaluru - 560027
Tel: 080-22226627, Fax: 080-22226630
Email: dult@bmtcl.gov.in
www.urbantransport.kar.nic.in

DRAWING NUMBER: TPE/APP/BZ/06/2022/PAP/AECSR/02	REVISION: R0	DATE: JUL 2022	SHEET NUMBER: 02 OF 02
DESIGNED: SC	DRAWN: PTG	CHECKED: SK	

ISSUED ON BEHALF OF DIRECTORATE OF URBAN LAND TRANSPORT

JUL 20, 2022 - 8:56am
 PLOT NO: VITECHNICAL SECTION/PROJECT TOLLGATE/AREA PARKING PLANS, BOMMANAHALLI ZONE/01 DETAILED DESIGN DRAWING - 191107 AECS ROAD (192 TO 1926)/PTG
 PPA



No. of Parking bays (Mode-wise)									
CYCLE	SMMS	TWO WHEELER	PWD	CAR	AUTO	PICK-UP/ DROP-OFF	LCV	HCV	LOADING/ UNLOADING
10	10	18	01	03	-	-	-	-	-

THIS DRAWING IS THE PROPERTY OF DULT AND SHALL NOT BE COPIED OR USED WITHOUT WRITTEN PERMISSION. PROVIDING QUALITY CONTROL AND QUALITY ASSURANCE, WHICH INCLUDES QUALITY OF MATERIALS USED AND WORKMANSHIP PROVIDED ALONG WITH SUPERVISION SHALL BE THE RESPONSIBILITY OF THE CONTRACTOR AND THE PROFESSIONALS INVOLVED FOR SUPERVISION OF CONSTRUCTION WORK BEFORE, DURING AND AFTER EXECUTION OF SUCH CONSTRUCTION WORK.

LEGEND:

- : PROPOSED CENTER LINE
- - - : LANE MARKING
- - - : ACCESS LANE MARKING
- : EDGE LANE MARKING
- : PROPOSED KERB LINE
- : PROPOSED FOOTPATH
- [P1] : PROPOSED SIGN BOARD
- [] : PROPOSED CYCLE HUB
- [] : PROPOSED SMMS HUB
- [] : PROPOSED TWO WHEELER PARKING
- [] : PROPOSED PWD (PERSON WITH DISABILITIES) PARKING
- [] : PROPOSED AUTO RICKSHAW PARKING
- [] : PROPOSED CAR PARKING
- [] : PROPOSED LIGHT COMMERCIAL VEHICLE (LCV) PARKING
- [] : PROPOSED HEAVY COMMERCIAL VEHICLE (HCV) PARKING
- [] : PROPOSED LOADING/UNLOADING ZONE
- [] : PROPOSED PICK-UP/DROP-OFF ZONE
- : EXISTING FOOTPATH
- : EXISTING SHOULDER
- : EXISTING BUS STOP
- : EXISTING RAMP/ ENTRANCE
- : EXISTING TRANSFORMER

PURPOSE OF ISSUE:
PARKING ARRANGEMENT PLAN

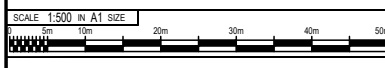
- NOTES:**
- ALL DIMENSION ARE IN METRES UNLESS MENTIONED OTHERWISE.
 - DIMENSION ARE NOT TO BE SCALED, ONLY WRITTEN DIMENSION SHALL BE FOLLOWED.
 - THE GENERAL ARRANGEMENT PLAN HAS BEEN PREPARED USING FIELD MEASUREMENT DRAWINGS.
 - ANY MINOR CHANGES TO THE DRAWING REQUIRED CAN BE DONE TO BEST SUIT AS PER SITE CONDITIONS DURING EXECUTION.
 - THESE DRAWINGS TO BE USED ONLY FOR PROVISION OF AREA PARKING PLAN ASSOCIATED INFRASTRUCTURE.
 - ANY OTHER MANDATORY, WARNING AND INFORMATORY SIGNAGE BOARDS WHICH ARE REQUIRED AS PART OF ROAD SAFETY SHALL BE EXECUTED.
 - THE PARKING SIGNAGES SHOULD BE INSTALLED AS PER THE PARKING SIGNAGE MANUAL SHARED BY DULT.
 - THE LOCATION OF SIGNAGE CAN BE ADJUSTED TO BEST SUIT AS PER SITE CONDITIONS DURING EXECUTION.

REVISION DETAILS	DATE	REV. NO

SUBMITTED TO:
BRUHAT BENGALURU MAHANAGARA PALIKE

PROJECT TITLE:
**AREA PARKING PLAN
BOMMANAHALLI ROAD
(17501-17502)**

DRAWING TITLE:
**PARKING ALLOCATION PLAN
Ch. 0+000 to Ch. 0+196**



THIS DOCUMENT HAS BEEN PREPARED PURSUANT TO AND SUBJECT TO THE TERMS OF DULT. DULT ACCEPTS NO LIABILITY FOR ANY USE OF THIS DOCUMENT OR FOLLOWING DULT EXPRESS AGREEMENT TO SUCH USE OR ONLY FOR THE PURPOSES FOR WHICH IT WAS PREPARED.

AUTHORITY:
Directorate of Urban Land Transport
Urban Development Department (UDD)
Government of Karnataka
BMTCL, TTMC, 19 Block, 4th Floor,
Shantinagar, K H Road, Bengaluru - 560027
Tel: 080-22226627, Fax: 080-22226630
Email: dult@bmtcl.com@gmail.com
www.urbantransport.kar.nic.in

DRAWING NUMBER: TPE/APP/BZ/06/2022/PAP/BHR/01	REVISION: R0	DATE: JUL 2022	SHEET NUMBER: 01 OF 01
DESIGNED: SC	DRAWN: SKG	CHECKED: SK	

ISSUED ON BEHALF OF DIRECTORATE OF URBAN LAND TRANSPORT

Aug 01, 2022 - 1.46pm
 File Path: Z:\TECHNICAL SECTIONS\PROJECT TOLERABLES\AREA PARKING\BOMMANAHALLI\BOMMANAHALLI\BOMMANAHALLI\ROAD\17501-17502\SKG\BOMMANAHALLI\ROAD\17501-17502\SJK
 File Name:

THIS DRAWING IS THE PROPERTY OF DULT AND SHALL NOT BE COPIED OR USED WITHOUT WRITTEN PERMISSION. PROVIDING QUALITY CONTROL AND QUALITY ASSURANCE, WHICH INCLUDES QUALITY OF MATERIALS USED AND WORKMANSHIP PROVIDED ALONG WITH SUPERVISION SHALL BE THE RESPONSIBILITY OF THE CONTRACTOR AND THE PROFESSIONALS INVOLVED FOR SUPERVISION OF CONSTRUCTION WORK BEFORE, DURING AND AFTER EXECUTION OF SUCH CONSTRUCTION WORK.

LEGEND:

- - - - -	: PROPOSED CENTER LINE		: EXISTING FOOTPATH
- - - - -	: LANE MARKING		: EXISTING SHOULDER
- - - - -	: ACCESS LANE MARKING		: EXISTING BUS STOP
- - - - -	: EDGE LANE MARKING		: EXISTING RAMP/ENTRANCE
- - - - -	: PROPOSED KERB LINE		: EXISTING TRANSFORMER
	: PROPOSED FOOTPATH		
	: PROPOSED SIGN BOARD		
	: PROPOSED CYCLE HUB		
	: PROPOSED SMMS HUB		
	: PROPOSED TWO WHEELER PARKING		
	: PROPOSED PWD (PERSON WITH DISABILITIES) PARKING		
	: PROPOSED AUTO RICKSHAW PARKING		
	: PROPOSED CAR PARKING		
	: PROPOSED LIGHT COMMERCIAL VEHICLE (LCV) PARKING		
	: PROPOSED HEAVY COMMERCIAL VEHICLE (HCV) PARKING		
	: PROPOSED LOADING/UNLOADING ZONE		
	: PROPOSED PICK-UP/DROP-OFF ZONE		

PURPOSE OF ISSUE:
PARKING ARRANGEMENT PLAN

- NOTES:**
1. ALL DIMENSION ARE IN METRES UNLESS MENTIONED OTHERWISE.
 2. DIMENSION ARE NOT TO BE SCALED, ONLY WRITTEN DIMENSION SHALL BE FOLLOWED.
 3. THE GENERAL ARRANGEMENT PLAN HAS BEEN PREPARED USING FIELD MEASUREMENT DRAWINGS.
 4. ANY MINOR CHANGES TO THE DRAWING REQUIRED CAN BE DONE TO BEST SUIT AS PER SITE CONDITIONS DURING EXECUTION.
 5. THESE DRAWINGS TO BE USED ONLY FOR PROVISION OF AREA PARKING PLAN ASSOCIATED INFRASTRUCTURE.
 6. ANY OTHER MANDATORY, WARNING AND INFORMATORY SIGNAGE BOARDS WHICH ARE REQUIRED AS PART OF ROAD SAFETY SHALL BE EXECUTED.
 7. THE PARKING SIGNAGES SHOULD BE INSTALLED AS PER THE PARKING SIGNAGE MANUAL SHARED BY DULT.
 8. THE LOCATION OF SIGNAGE CAN BE ADJUSTED TO BEST SUIT AS PER SITE CONDITIONS DURING EXECUTION.

REVISION DETAILS	DATE	REV. NO.

SUBMITTED TO:
BRUHAT BENGALURU MAHANAGARA PALIKE

PROJECT TITLE:
AREA PARKING PLAN BOMMANAHALLI ZONE - WARD NO. 188 4TH CROSS ROAD(W0339) (18801-18802)

DRAWING TITLE:
PARKING ALLOCATION PLAN Ch. 0+000 to Ch. 0+462

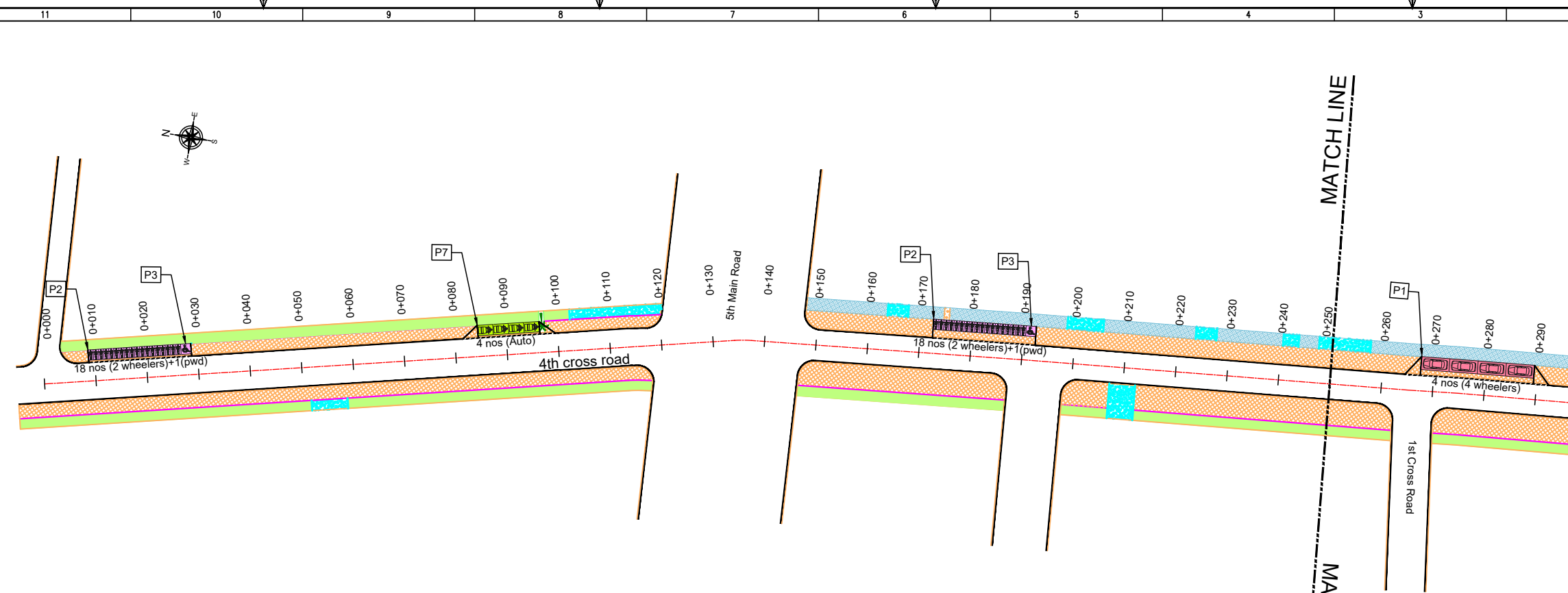


THIS DOCUMENT HAS BEEN PREPARED PURSUANT TO AND SUBJECT TO THE TERMS OF DULT. DULT ACCEPTS NO LIABILITY FOR ANY USE OF THIS DOCUMENT OR FOLLOWING DULT EXPRESS AGREEMENT TO SUCH USE OR ONLY FOR THE PURPOSES FOR WHICH IT WAS PREPARED.

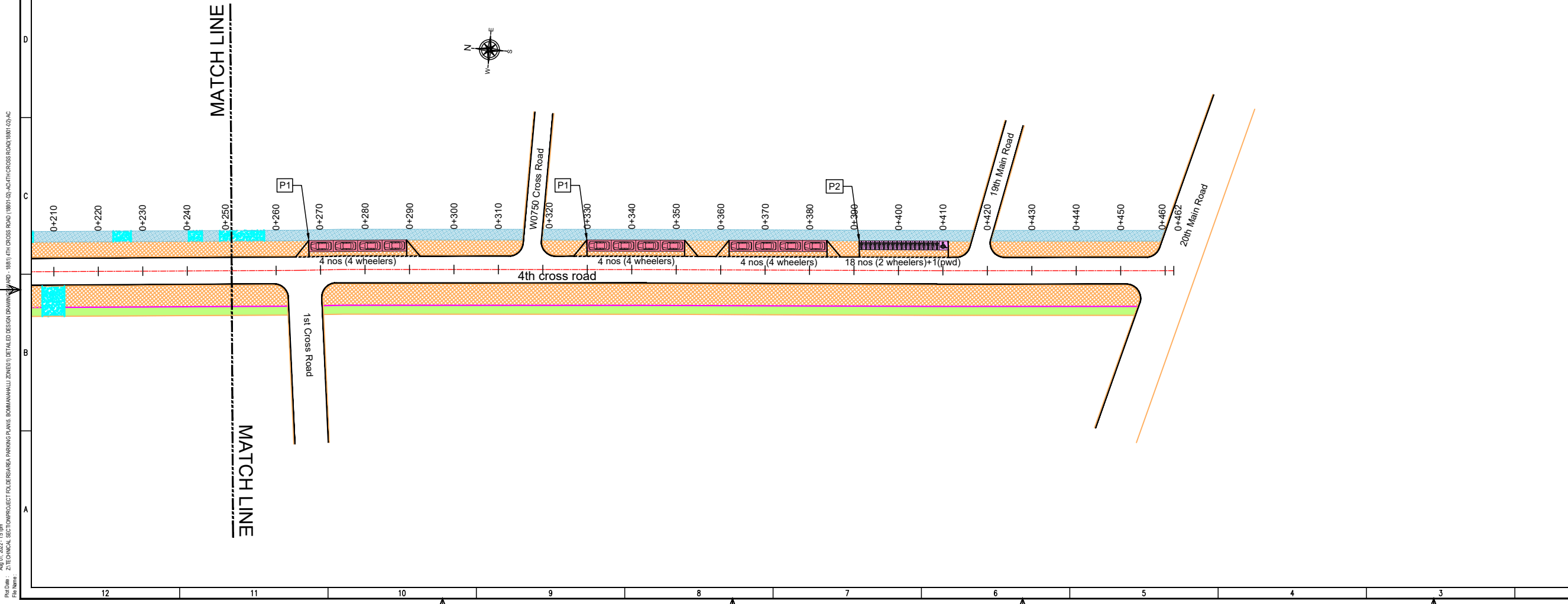
AUTHORITY:
Directorate of Urban Land Transport
Urban Development Department (UDD)
Government of Karnataka
BMTCL, T.T.M.C., 'B' Block, 4th Floor,
Shanmugar, K.H. Road, Bengaluru - 560027
Tel: 080-22226627, Fax: 080-22226630
Email: dultbengaluru@gmail.com
www.urbantransport.kar.nic.in

DRAWING NUMBER: TPE/APP/BZ/06/2022/PAP/7MR/01	REVISION: R0	DATE: JUL 2022	SHEET NUMBER: 01 OF 01
DESIGNED: SC	DRAWN: PTG	CHECKED: SK	

ISSUED ON BEHALF OF DIRECTORATE OF URBAN LAND TRANSPORT

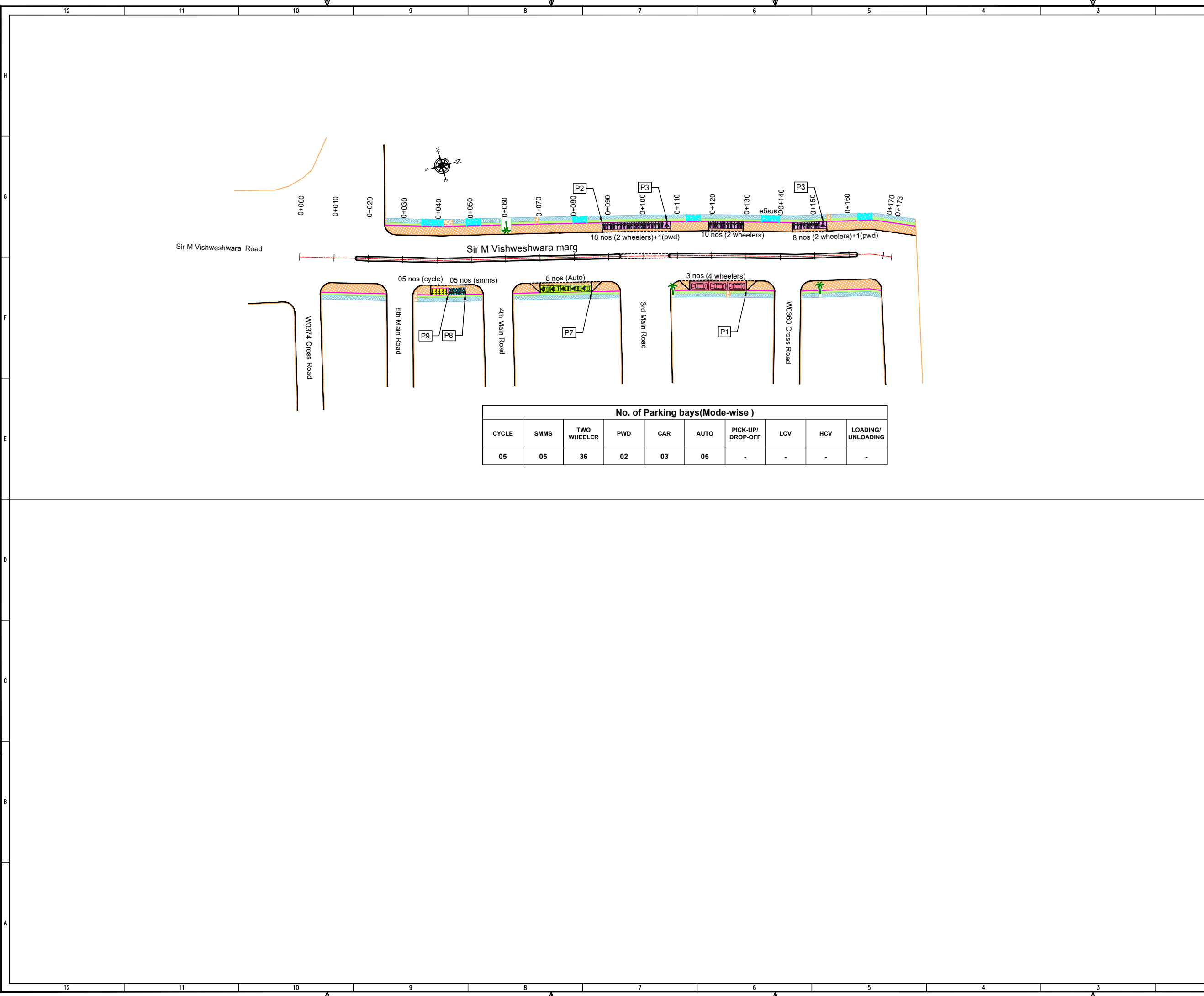


No. of Parking bays(Mode-wise)									
CYCLE	SMMS	TWO WHEELER	PWD	CAR	AUTO	PICK-UP/ DROP-OFF	LCV	HCV	LOADING/ UNLOADING
-	-	54	03	12	04	-	-	-	-



Aug 01, 2022, 15:00
 File Name: Z:\TECHNICAL SECTION\PROJECT\POLBENAREA PARKING PLANS\BOMMANAHALLI ZONE\1\DETAILED DESIGN\DRAWING\WARD - 188\1\4TH CROSS ROAD (18801-02)\AC\4TH CROSS ROAD (18801-02)\AC

Aug 01, 2022 - 2:31pm
 File Name: Z:\TECHNICAL SECTION\PROJECT\POLBESAREA PARKING PLAN\BOMMANAHALLI ZONE\1\1883-SIR M VISHWESHWARA MARG (1883-01)-JOSERM VISHWESHWARA MARG (1883-01)-AC



No. of Parking bays(Mode-wise)									
CYCLE	SMMS	TWO WHEELER	PWD	CAR	AUTO	PICK-UP/ DROP-OFF	LCV	HCV	LOADING/ UNLOADING
05	05	36	02	03	05	-	-	-	-

THIS DRAWING IS THE PROPERTY OF DULT AND SHALL NOT BE COPIED OR USED WITHOUT WRITTEN PERMISSION. PROVIDING QUALITY CONTROL AND QUALITY ASSURANCE, WHICH INCLUDES QUALITY OF MATERIALS USED AND WORKMANSHIP PROVIDED ALONG WITH SUPERVISION SHALL BE THE RESPONSIBILITY OF THE CONTRACTOR AND THE PROFESSIONALS INVOLVED FOR SUPERVISION OF CONSTRUCTION WORK BEFORE, DURING AND AFTER EXECUTION OF SUCH CONSTRUCTION WORK.

LEGEND:

- : PROPOSED CENTER LINE
- - - : LANE MARKING
- : ACCESS LANE MARKING
- : EDGE LANE MARKING
- : PROPOSED KERB LINE
- : PROPOSED FOOTPATH
- [P1] : PROPOSED SIGN BOARD
- [] : PROPOSED CYCLE HUB
- [] : PROPOSED SMMS HUB
- [] : PROPOSED TWO WHEELER PARKING
- [] : PROPOSED PWD (PERSON WITH DISABILITIES) PARKING
- [] : PROPOSED AUTO RICKSHAW PARKING
- [] : PROPOSED CAR PARKING
- [] : PROPOSED LIGHT COMMERCIAL VEHICLE (LCV) PARKING
- [] : PROPOSED HEAVY COMMERCIAL VEHICLE (HCV) PARKING
- [] : PROPOSED LOADING/UNLOADING ZONE
- [] : PROPOSED PICK-UP/DROP-OFF ZONE
- : EXISTING FOOTPATH
- : EXISTING SHOULDER
- : EXISTING BUS STOP
- : EXISTING RAMP/ ENTRANCE
- : EXISTING TRANSFORMER

PURPOSE OF ISSUE:

PARKING ARRANGEMENT PLAN

NOTES:

- ALL DIMENSION ARE IN METRES UNLESS MENTIONED OTHERWISE.
- DIMENSION ARE NOT TO BE SCALED, ONLY WRITTEN DIMENSION SHALL BE FOLLOWED.
- THE GENERAL ARRANGEMENT PLAN HAS BEEN PREPARED USING FIELD MEASUREMENT DRAWINGS.
- ANY MINOR CHANGES TO THE DRAWING REQUIRED CAN BE DONE TO BEST SUIT AS PER SITE CONDITIONS DURING EXECUTION.
- THESE DRAWINGS TO BE USED ONLY FOR PROVISION OF AREA PARKING PLAN ASSOCIATED INFRASTRUCTURE.
- ANY OTHER MANDATORY, WARNING AND INFORMATORY SIGNAGE BOARDS WHICH ARE REQUIRED AS PART OF ROAD SAFETY SHALL BE EXECUTED.
- THE PARKING SIGNAGES SHOULD BE INSTALLED AS PER THE PARKING SIGNAGE MANUAL SHARED BY DULT.
- THE LOCATION OF SIGNAGE CAN BE ADJUSTED TO BEST SUIT AS PER SITE CONDITIONS DURING EXECUTION.

REVISION DETAILS	DATE	REV. NO.

SUBMITTED TO:

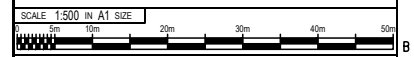
BRUHAT BENGALURU MAHANAGARA PALIKE

PROJECT TITLE:

AREA PARKING PLAN BOMMANAHALLI ZONE - WARD NO. 188 SIR M VISHWESHWARA MARG(RI-S242) (18803-18804)

DRAWING TITLE:

PARKING ALLOCATION PLAN Ch. 0+000 to Ch. 0+173



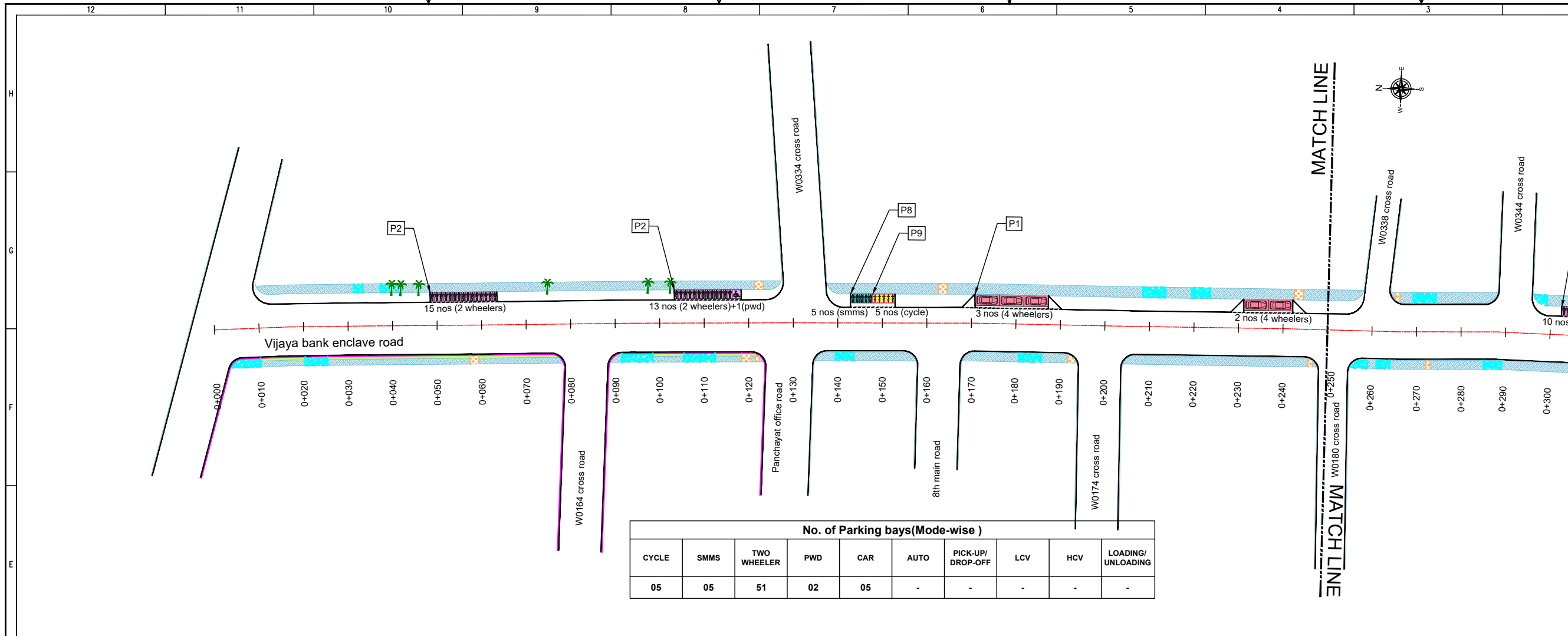
THIS DOCUMENT HAS BEEN PREPARED PURSUANT TO AND SUBJECT TO THE TERMS OF DULT. DULT ACCEPTS NO LIABILITY FOR ANY USE OF THIS DOCUMENT OR FOLLOWING DULT EXPRESS AGREEMENT TO SUCH USE OR ONLY FOR THE PURPOSES FOR WHICH IT WAS PREPARED.

AUTHORITY:

Directorate of Urban Land Transport
 Urban Development Department (UDD)
 Government of Karnataka
 BMTCL, T.T.M.C., 'B' Block, 4th Floor,
 Sharmistha, K.H. Road, Bengaluru - 560027
 Tel: 080-22236627, Fax: 080-22236630
 Email: dult@bangalore.gov.in
 www.urbantransport.kar.nic.in

DRAWING NUMBER:	REVISION:	DATE:	SHEET NUMBER:
TPE/APP/BZ/06/2022/PAP/SMVM/01	R0	JUL 2022	01 OF 01
DESIGNED: SC	DRAWN: AC	CHECKED:	SK

ISSUED ON BEHALF OF DIRECTORATE OF URBAN LAND TRANSPORT



- THIS DRAWING IS THE PROPERTY OF DULT AND SHALL NOT BE COPIED OR USED WITHOUT WRITTEN PERMISSION.
 PROVIDING QUALITY CONTROL AND QUALITY ASSURANCE, WHICH INCLUDES QUALITY OF MATERIALS USED AND WORKMANSHIP PROVIDED ALONG WITH SUPERVISION SHALL BE THE RESPONSIBILITY OF THE CONTRACTOR AND THE PROFESSIONALS INVOLVED FOR SUPERVISION OF CONSTRUCTION WORK BEFORE, DURING AND AFTER EXECUTION OF SUCH CONSTRUCTION WORK.
- LEGEND:**
- - - : PROPOSED CENTER LINE
 - : LANE MARKING
 - - - : ACCESS LANE MARKING
 - : EDGE LANE MARKING
 - : PROPOSED KERB LINE
 - : PROPOSED FOOTPATH
 - [P1] : PROPOSED SIGN BOARD
 - [] : PROPOSED CYCLE HUB
 - [] : PROPOSED SMMS HUB
 - [] : PROPOSED TWO WHEELER PARKING
 - [] : PROPOSED PWD (PERSON WITH DISABILITIES) PARKING
 - [] : PROPOSED AUTO RICKSHAW PARKING
 - [] : PROPOSED CAR PARKING
 - [] : PROPOSED LIGHT COMMERCIAL VEHICLE (LCV) PARKING
 - [] : PROPOSED HEAVY COMMERCIAL VEHICLE (HCV) PARKING
 - [] : PROPOSED LOADING/UNLOADING ZONE
 - [] : PROPOSED PICK-UP/DROP-OFF ZONE
 - ▨ : EXISTING FOOTPATH
 - ▨ : EXISTING SHOULDER
 - ▨ : EXISTING BUS STOP
 - ▨ : EXISTING RAMP/ ENTRANCE
 - ▨ : EXISTING TRANSFORMER

No. of Parking bays(Mode-wise)

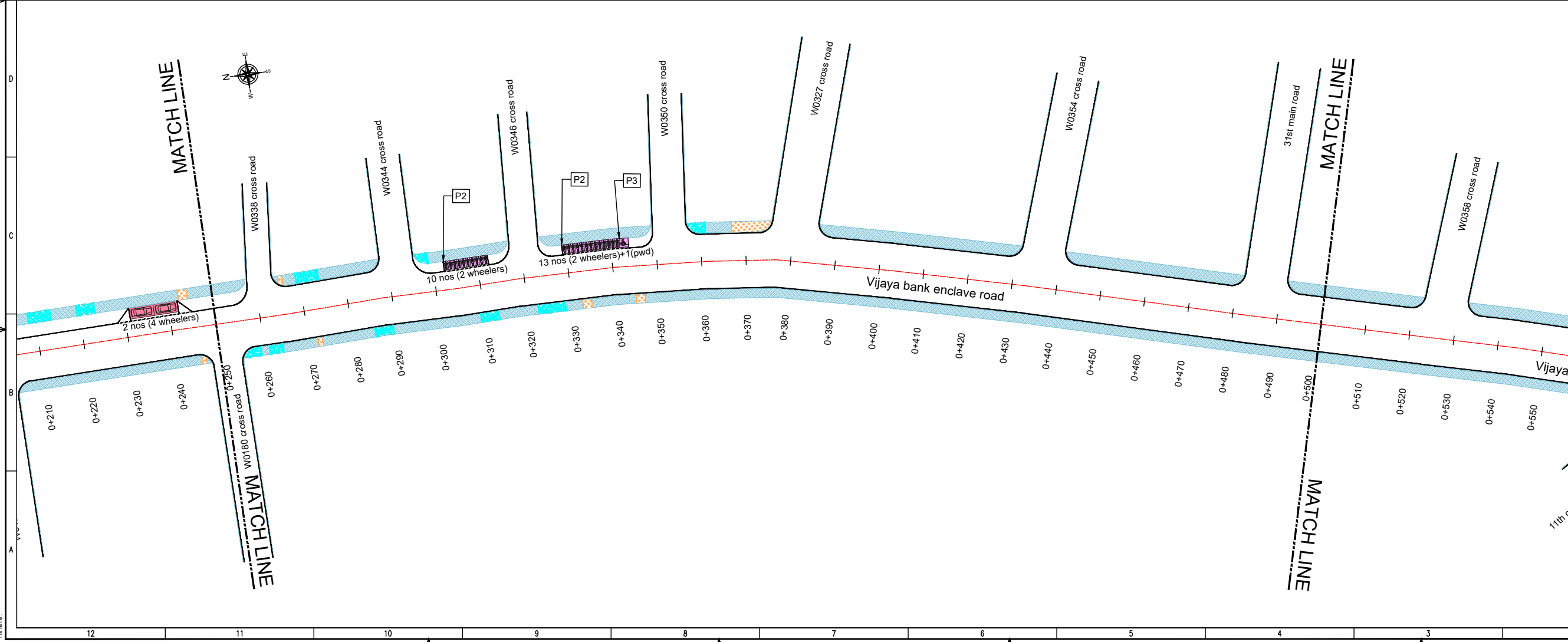
CYCLE	SMMS	TWO WHEELER	PWD	CAR	AUTO	PICK-UP/ DROP-OFF	LCV	HCV	LOADING/ UNLOADING
05	05	51	02	05	-	-	-	-	-

PARKING ARRANGEMENT PLAN

NOTES:

- ALL DIMENSION ARE IN METRES UNLESS MENTIONED OTHERWISE.
- DIMENSION ARE NOT TO BE SCALED, ONLY WRITTEN DIMENSION SHALL BE FOLLOWED.
- THE GENERAL ARRANGEMENT PLAN HAS BEEN PREPARED USING FIELD MEASUREMENT DRAWINGS.
- ANY MINOR CHANGES TO THE DRAWING REQUIRED CAN BE DONE TO BEST SUIT AS PER SITE CONDITIONS DURING EXECUTION.
- THESE DRAWINGS TO BE USED ONLY FOR PROVISION OF AREA PARKING PLAN ASSOCIATED INFRASTRUCTURE.
- ANY OTHER MANDATORY, WARNING AND INFORMATORY SIGNAGE BOARDS WHICH ARE REQUIRED AS PART OF ROAD SAFETY SHALL BE EXECUTED.
- THE PARKING SIGNAGES SHOULD BE INSTALLED AS PER THE PARKING SIGNAGE MANUAL, SHARED BY DULT.
- THE LOCATION OF SIGNAGE CAN BE ADJUSTED TO BEST SUIT AS PER SITE CONDITIONS DURING EXECUTION.

REVISION DETAILS	DATE	REV. NO.



SUBMITTED TO:

BRUHAT BENGALURU MAHANAGARA PALIKE

PROJECT TITLE:

**AREA PARKING PLAN
BOMMANAHALLI ZONE - WARD NO. 188
VIJAYA BANK ENCLAVE ROAD
(18805-18806)**

DRAWING TITLE:

**PARKING ALLOCATION PLAN
Ch. 0+000 to Ch. 0+500**

SCALE: 1:500 IN A1 SIZE

THIS DOCUMENT HAS BEEN PREPARED PURSUANT TO AND SUBJECT TO THE TERMS OF DULT. DULT ACCEPTS NO LIABILITY FOR ANY USE OF THIS DOCUMENT OR FOLLOWING DULT EXPRESS AGREEMENT TO SUCH USE OR ONLY FOR THE PURPOSES FOR WHICH IT WAS PREPARED.

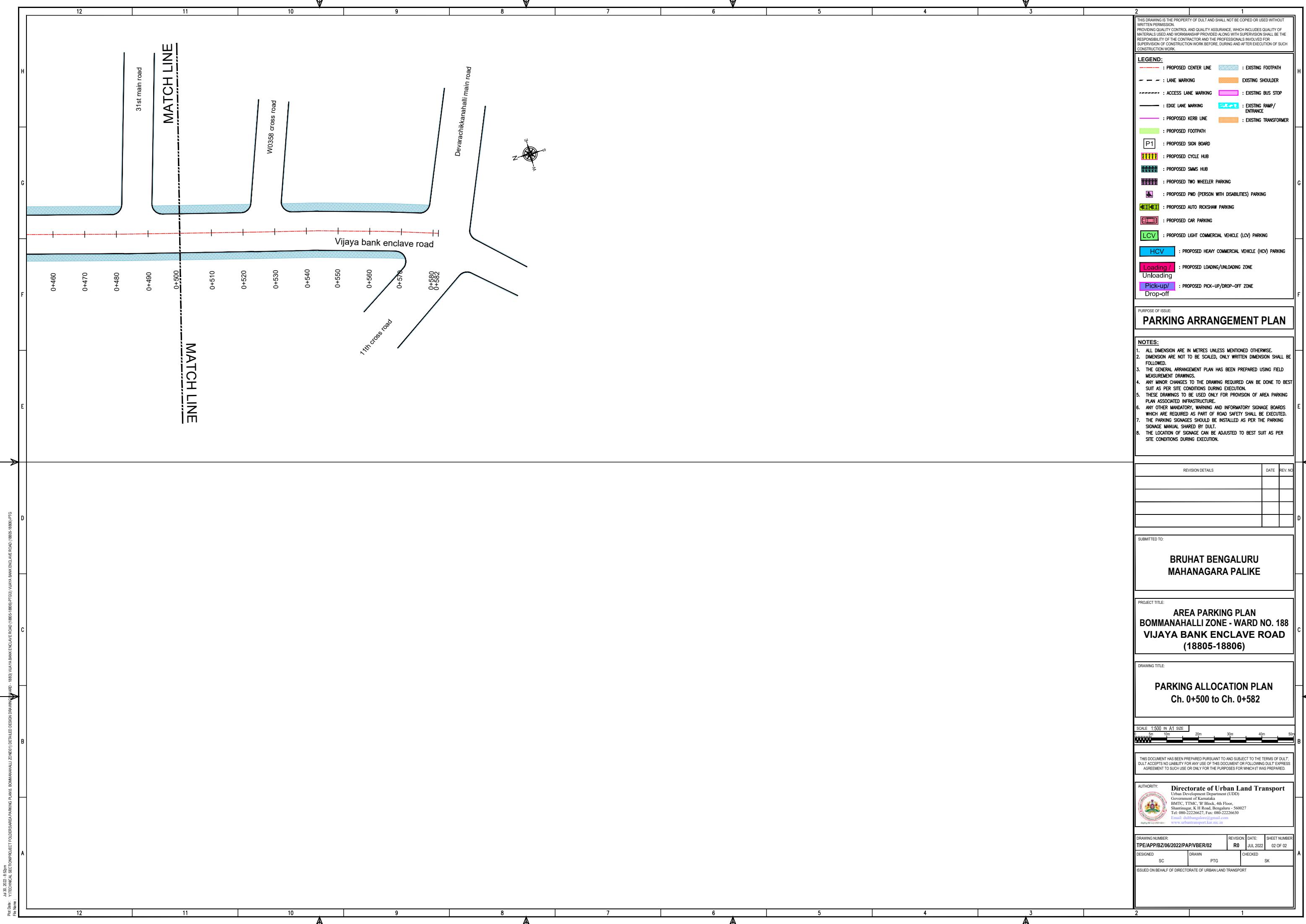
AUTHORITY: Directorate of Urban Land Transport
 Urban Development Department (UDD)
 Government of Karnataka
 BMTCL, TTMC, B Block, 4th Floor,
 Shantinagar, K H Road, Bengaluru - 560027
 Tel: 080-22226627, Fax: 080-22226630
 Email: dult@bmtcl.com
 www.urbantransport.kar.nic.in

DRAWING NUMBER: TPE/APP/BZ/06/2022/PAP/VER/01
 REVISION: R0
 DATE: JUL 2022
 SHEET NUMBER: 01 OF 02

DESIGNED: SC
 DRAWN: PTG
 CHECKED: SK

ISSUED ON BEHALF OF DIRECTORATE OF URBAN LAND TRANSPORT

JUL 20, 2022 - 8.29am
 PROJECT: TECHNICAL SECTION PROJECT TOUGHERSARA PARKING PLANS, BOMMANAHALLI ZONE (18805-18806-PTD), VIJAYA BANK ENCLAVE ROAD (18805-18806-PTG)
 FILE NAME:



THIS DRAWING IS THE PROPERTY OF DULT AND SHALL NOT BE COPIED OR USED WITHOUT WRITTEN PERMISSION. PROVIDING QUALITY CONTROL AND QUALITY ASSURANCE, WHICH INCLUDES QUALITY OF MATERIALS USED AND WORKMANSHIP PROVIDED ALONG WITH SUPERVISION SHALL BE THE RESPONSIBILITY OF THE CONTRACTOR AND THE PROFESSIONALS INVOLVED FOR SUPERVISION OF CONSTRUCTION WORK BEFORE, DURING AND AFTER EXECUTION OF SUCH CONSTRUCTION WORK.

LEGEND:

- PROPOSED CENTER LINE
- LANE MARKING
- ACCESS LANE MARKING
- EDGE LANE MARKING
- PROPOSED KERB LINE
- PROPOSED FOOTPATH
- PROPOSED SIGN BOARD
- PROPOSED CYCLE HUB
- PROPOSED SAMS HUB
- PROPOSED TWO WHEELER PARKING
- PROPOSED PWD (PERSON WITH DISABILITIES) PARKING
- PROPOSED AUTO RICKSHAW PARKING
- PROPOSED CAR PARKING
- PROPOSED LIGHT COMMERCIAL VEHICLE (LCV) PARKING
- PROPOSED HEAVY COMMERCIAL VEHICLE (HCV) PARKING
- PROPOSED LOADING/UNLOADING ZONE
- PROPOSED PICK-UP/DROP-OFF ZONE
- EXISTING FOOTPATH
- EXISTING SHOULDER
- EXISTING BUS STOP
- EXISTING RAMP/ENTRANCE
- EXISTING TRANSFORMER

PARKING ARRANGEMENT PLAN

NOTES:

- ALL DIMENSION ARE IN METRES UNLESS MENTIONED OTHERWISE.
- DIMENSION ARE NOT TO BE SCALED, ONLY WRITTEN DIMENSION SHALL BE FOLLOWED.
- THE GENERAL ARRANGEMENT PLAN HAS BEEN PREPARED USING FIELD MEASUREMENT DRAWINGS.
- ANY MINOR CHANGES TO THE DRAWING REQUIRED CAN BE DONE TO BEST SUIT AS PER SITE CONDITIONS DURING EXECUTION.
- THESE DRAWINGS TO BE USED ONLY FOR PROVISION OF AREA PARKING PLAN ASSOCIATED INFRASTRUCTURE.
- ANY OTHER MANDATORY, WARNING AND INFORMATORY SIGNAGE BOARDS WHICH ARE REQUIRED AS PART OF ROAD SAFETY SHALL BE EXECUTED.
- THE PARKING SIGNAGES SHOULD BE INSTALLED AS PER THE PARKING SIGNAGE MANUAL, SHARED BY DULT.
- THE LOCATION OF SIGNAGE CAN BE ADJUSTED TO BEST SUIT AS PER SITE CONDITIONS DURING EXECUTION.

REVISION DETAILS	DATE	REV. NO

SUBMITTED TO:

BRUHAT BENGALURU MAHANAGARA PALIKE

PROJECT TITLE:

AREA PARKING PLAN BOMMANAHALLI ZONE - WARD NO. 188 VIJAYA BANK ENCLAVE ROAD (18805-18806)

DRAWING TITLE:

PARKING ALLOCATION PLAN Ch. 0+500 to Ch. 0+582



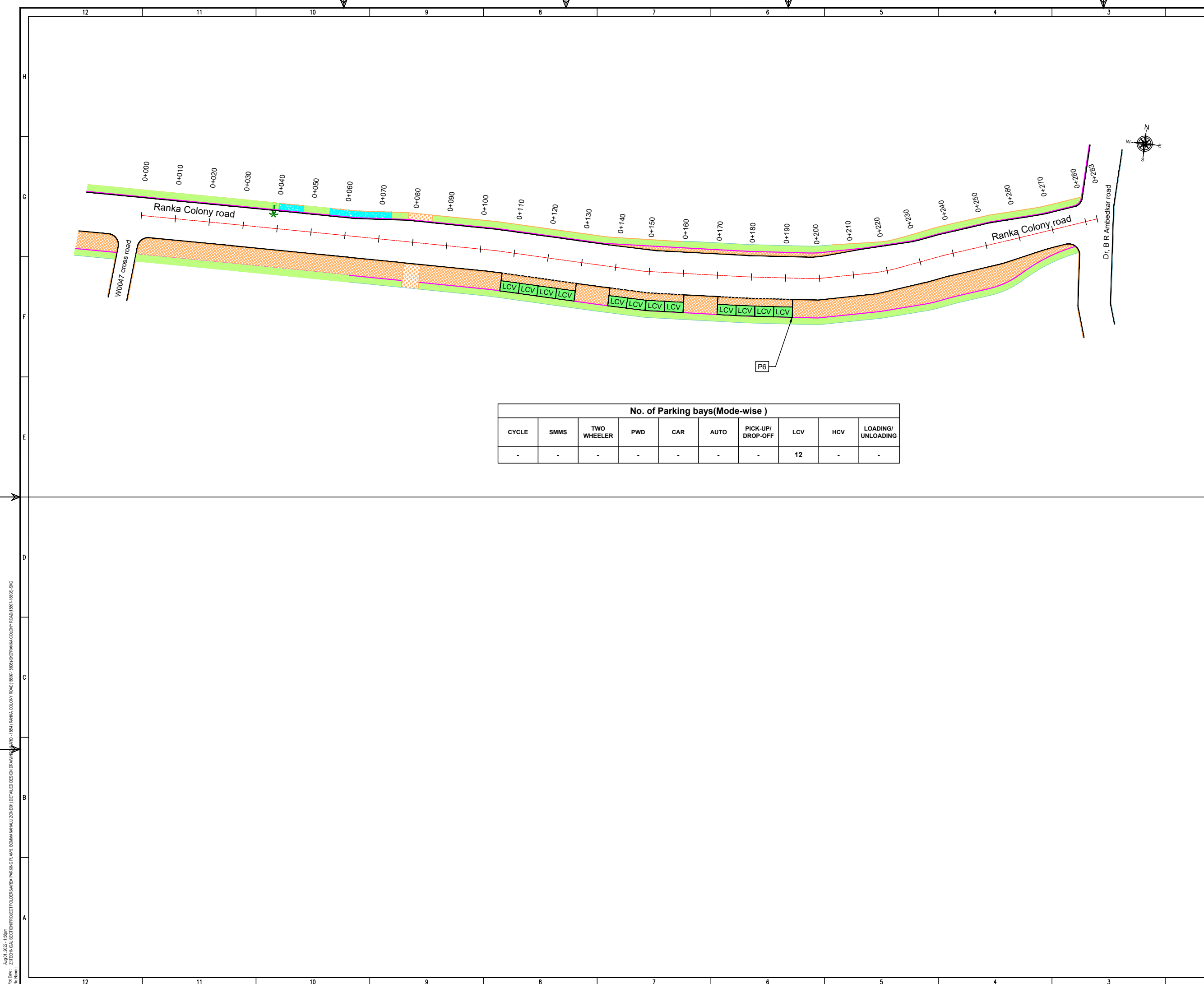
THIS DOCUMENT HAS BEEN PREPARED PURSUANT TO AND SUBJECT TO THE TERMS OF DULT. DULT ACCEPTS NO LIABILITY FOR ANY USE OF THIS DOCUMENT OR FOLLOWING DULT EXPRESS AGREEMENT TO SUCH USE OR ONLY FOR THE PURPOSES FOR WHICH IT WAS PREPARED.

AUTHORITY: Directorate of Urban Land Transport
 Urban Development Department (UDD)
 Government of Karnataka
 BMTCL, TTMC, 19 Block, 4th Floor,
 Shantinagar, K H Road, Bengaluru - 560027
 Tel: 080-22226627, Fax: 080-22226630
 Email: dult@bmtcl.gov.in
 www.urbantransport.kar.nic.in

DRAWING NUMBER: TPE/APP/BZ/06/2022/PAP/VER/02	REVISION: R0	DATE: JUL 2022	SHEET NUMBER: 02 OF 02
DESIGNED: SC	DRAWN: PTG	CHECKED: SK	

ISSUED ON BEHALF OF DIRECTORATE OF URBAN LAND TRANSPORT

JUL 20, 2022 - 8:52am
 PROJECT: TECHNICAL SECTION PROJECT TOUGHERSARA PARKING PLANS, BOMMANAHALLI ZONE (UDD)
 DRAWING: DETAILED DESIGN DRAWING (D) - 1883 VIJAYA BANK ENCLAVE ROAD (18805-18806) (PTG) / VIJAYA BANK ENCLAVE ROAD (18805-18806) (PTG)



THIS DRAWING IS THE PROPERTY OF DULT AND SHALL NOT BE COPIED OR USED WITHOUT WRITTEN PERMISSION.
 PROVIDING QUALITY CONTROL AND QUALITY ASSURANCE, WHICH INCLUDES QUALITY OF MATERIALS USED AND WORKMANSHIP PROVIDED ALONG WITH SUPERVISION SHALL BE THE RESPONSIBILITY OF THE CONTRACTOR AND THE PROFESSIONALS INVOLVED FOR SUPERVISION OF CONSTRUCTION WORK BEFORE, DURING AND AFTER EXECUTION OF SUCH CONSTRUCTION WORK.

LEGEND:

- : PROPOSED CENTER LINE
- - - : LANE MARKING
- - - : ACCESS LANE MARKING
- : EDGE LANE MARKING
- : PROPOSED KERB LINE
- : PROPOSED FOOTPATH
- [P1] : PROPOSED SIGN BOARD
- [Hatched] : PROPOSED CYCLE HUB
- [Hatched] : PROPOSED SMMS HUB
- [Hatched] : PROPOSED TWO WHEELER PARKING
- [Hatched] : PROPOSED PWD (PERSON WITH DISABILITIES) PARKING
- [Hatched] : PROPOSED AUTO RICKSHAW PARKING
- [Hatched] : PROPOSED CAR PARKING
- [Hatched] : PROPOSED LIGHT COMMERCIAL VEHICLE (LCV) PARKING
- [Hatched] : PROPOSED HEAVY COMMERCIAL VEHICLE (HCV) PARKING
- [Hatched] : PROPOSED LOADING/UNLOADING ZONE
- [Hatched] : PROPOSED PICK-UP/DROP-OFF ZONE
- [Hatched] : EXISTING FOOTPATH
- [Hatched] : EXISTING SHOULDER
- [Hatched] : EXISTING BUS STOP
- [Hatched] : EXISTING RAMP/ENTRANCE
- [Hatched] : EXISTING TRANSFORMER

PURPOSE OF ISSUE:
PARKING ARRANGEMENT PLAN

NOTES:

- ALL DIMENSION ARE IN METRES UNLESS MENTIONED OTHERWISE.
- DIMENSION ARE NOT TO BE SCALED, ONLY WRITTEN DIMENSION SHALL BE FOLLOWED.
- THE GENERAL ARRANGEMENT PLAN HAS BEEN PREPARED USING FIELD MEASUREMENT DRAWINGS.
- ANY MINOR CHANGES TO THE DRAWING REQUIRED CAN BE DONE TO BEST SUIT AS PER SITE CONDITIONS DURING EXECUTION.
- THESE DRAWINGS TO BE USED ONLY FOR PROVISION OF AREA PARKING PLAN ASSOCIATED INFRASTRUCTURE.
- ANY OTHER MANDATORY, WARNING AND INFORMATORY SIGNAGE BOARDS WHICH ARE REQUIRED AS PART OF ROAD SAFETY SHALL BE EXECUTED.
- THE PARKING SIGNAGES SHOULD BE INSTALLED AS PER THE PARKING SIGNAGE MANUAL, SHARED BY DULT.
- THE LOCATION OF SIGNAGE CAN BE ADJUSTED TO BEST SUIT AS PER SITE CONDITIONS DURING EXECUTION.

No. of Parking bays(Mode-wise)

CYCLE	SMMS	TWO WHEELER	PWD	CAR	AUTO	PICK-UP/ DROP-OFF	LCV	HCV	LOADING/ UNLOADING
-	-	-	-	-	-	-	12	-	-

REVISION DETAILS	DATE	REV. NO.

SUBMITTED TO:
BRUHAT BENGALURU MAHANAGARA PALIKE

PROJECT TITLE:
**AREA PARKING PLAN
 BOMMANAHALLI ZONE - WARD NO. 188
 RANKA COLONY ROAD
 (18807-18808)**

DRAWING TITLE:
**PARKING ALLOCATION PLAN
 Ch. 0+000 to Ch. 0+283**



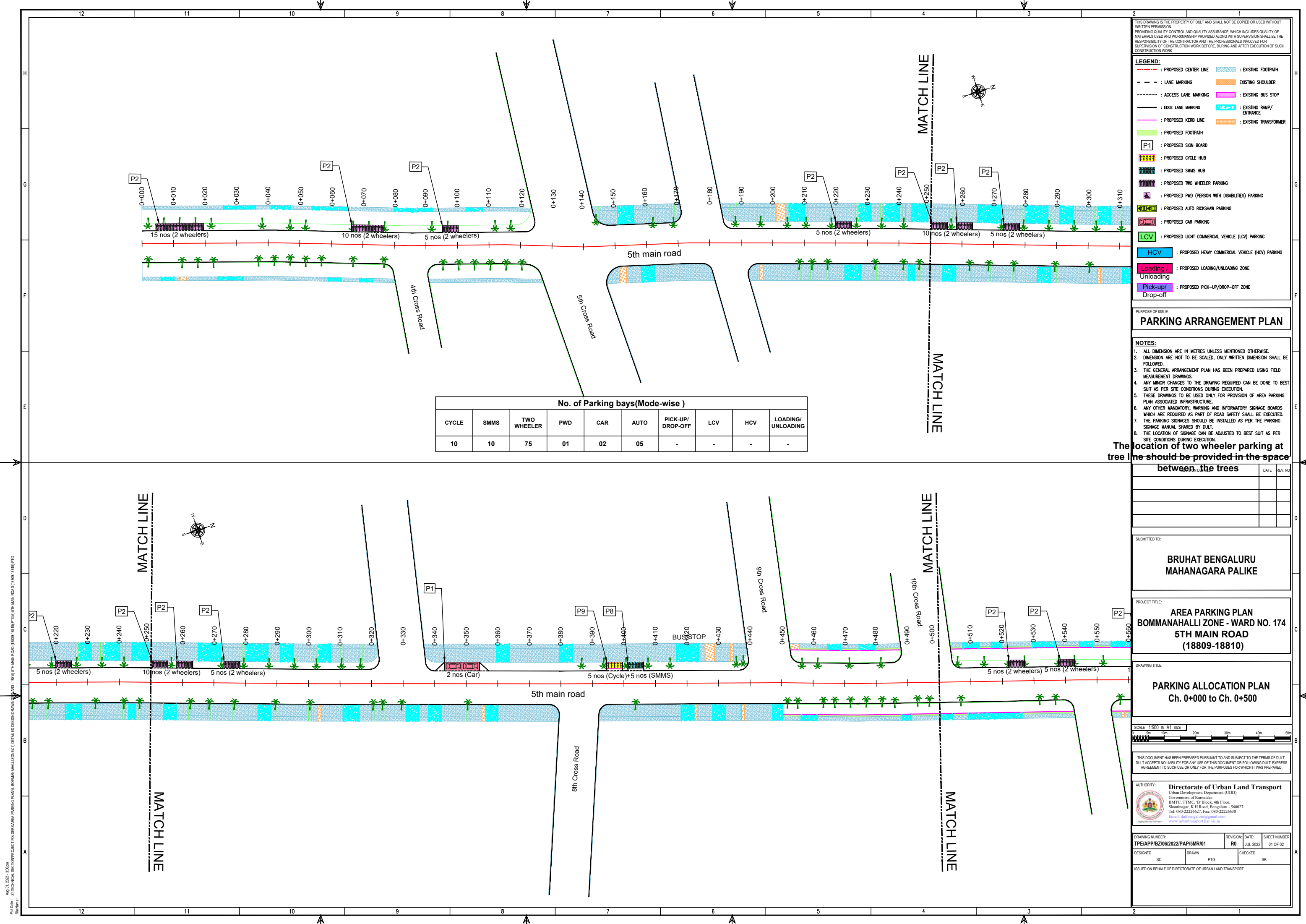
THIS DOCUMENT HAS BEEN PREPARED PURSUANT TO AND SUBJECT TO THE TERMS OF DULT. DULT ACCEPTS NO LIABILITY FOR ANY USE OF THIS DOCUMENT OR FOLLOWING DULT EXPRESS AGREEMENT TO SUCH USE OR ONLY FOR THE PURPOSES FOR WHICH IT WAS PREPARED.

AUTHORITY:
Directorate of Urban Land Transport
 Urban Development Department (UDD)
 Government of Karnataka
 BMTCL, TTMC, 19 Block, 4th Floor,
 Shantinagar, K H Road, Bengaluru - 560027
 Tel: 080-22226627, Fax: 080-22226630
 Email: dult@bmtcl.gov.in
 www.urbantransport.kar.nic.in

DRAWING NUMBER: TPE/APP/BZ/06/2022/PAP/RCR/01	REVISION: R0	DATE: JUL 2022	SHEET NUMBER: 01 OF 01
DESIGNED: SC	DRAWN: SKG	CHECKED: SK	

ISSUED ON BEHALF OF DIRECTORATE OF URBAN LAND TRANSPORT

Aug 01, 2022 - 1.58pm
 PLOT NO: Z/TECHNICAL SECTION/PROJECT/TOLEBESURGA PARKING PLANS, BOMMANAHALLI ZONE/01/DETAILED DESIGN DRAWING/01
 FILE NAME:



No. of Parking bays(Mode-wise)

CYCLE	SMMS	TWO WHEELER	PWD	CAR	AUTO	PICK-UP/DROP-OFF	LCV	HCV	LOADING/UNLOADING
10	10	75	01	02	05	-	-	-	-

THIS DRAWING IS THE PROPERTY OF DULT AND SHALL NOT BE COPIED OR USED WITHOUT WRITTEN PERMISSION. PROVIDING QUALITY CONTROL AND QUALITY ASSURANCE, WHICH INCLUDES QUALITY OF MATERIALS USED AND WORKMANSHIP PROVIDED ALONG WITH SUPERVISION SHALL BE THE RESPONSIBILITY OF THE CONTRACTOR AND THE PROFESSIONALS INVOLVED FOR SUPERVISION OF CONSTRUCTION WORK BEFORE, DURING AND AFTER EXECUTION OF SUCH CONSTRUCTION WORK.

LEGEND:

- : PROPOSED CENTER LINE
- - - : LANE MARKING
- : ACCESS LANE MARKING
- : EDGE LANE MARKING
- : PROPOSED KERB LINE
- : PROPOSED FOOTPATH
- : PROPOSED SIGN BOARD
- : PROPOSED CYCLE HUB
- : PROPOSED SMMS HUB
- : PROPOSED TWO WHEELER PARKING
- : PROPOSED PWD (PERSON WITH DISABILITIES) PARKING
- : PROPOSED AUTO RICKSHAW PARKING
- : PROPOSED CAR PARKING
- : PROPOSED LIGHT COMMERCIAL VEHICLE (LCV) PARKING
- : PROPOSED HEAVY COMMERCIAL VEHICLE (HCV) PARKING
- : PROPOSED LOADING/UNLOADING ZONE
- : PROPOSED PICK-UP/DROP-OFF ZONE
- : EXISTING FOOTPATH
- : EXISTING SHOULDER
- : EXISTING BUS STOP
- : EXISTING RAMP/ENTRANCE
- : EXISTING TRANSFORMER

PURPOSE OF ISSUE:
PARKING ARRANGEMENT PLAN

- NOTES:**
- ALL DIMENSION ARE IN METRES UNLESS MENTIONED OTHERWISE.
 - DIMENSION ARE NOT TO BE SCALED, ONLY WRITTEN DIMENSION SHALL BE FOLLOWED.
 - THE GENERAL ARRANGEMENT PLAN HAS BEEN PREPARED USING FIELD MEASUREMENT DRAWINGS.
 - ANY MINOR CHANGES TO THE DRAWING REQUIRED CAN BE DONE TO BEST SUIT AS PER SITE CONDITIONS DURING EXECUTION.
 - THESE DRAWINGS TO BE USED ONLY FOR PROVISION OF AREA PARKING PLAN ASSOCIATED INFRASTRUCTURE.
 - ANY OTHER MANDATORY, WARNING AND INFORMATORY SIGNAGE BOARDS WHICH ARE REQUIRED AS PART OF ROAD SAFETY SHALL BE EXECUTED.
 - THE PARKING SIGNAGES SHOULD BE INSTALLED AS PER THE PARKING SIGNAGE MANUAL, SHARED BY DULT.
 - THE LOCATION OF SIGNAGE CAN BE ADJUSTED TO BEST SUIT AS PER SITE CONDITIONS DURING EXECUTION.

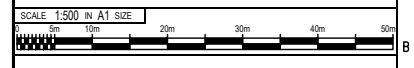
The location of two wheeler parking at tree line should be provided in the space between the trees

NO.	DATE	REV. NO.

SUBMITTED TO:
BRUHAT BENGALURU MAHANAGARA PALIKE

PROJECT TITLE:
AREA PARKING PLAN BOMMANAHALLI ZONE - WARD NO. 174 5TH MAIN ROAD (18809-18810)

DRAWING TITLE:
PARKING ALLOCATION PLAN Ch. 0+000 to Ch. 0+500



THIS DOCUMENT HAS BEEN PREPARED PURSUANT TO AND SUBJECT TO THE TERMS OF DULT. DULT ACCEPTS NO LIABILITY FOR ANY USE OF THIS DOCUMENT OR FOLLOWING DULT EXPRESS AGREEMENT TO SUCH USE OR ONLY FOR THE PURPOSES FOR WHICH IT WAS PREPARED.

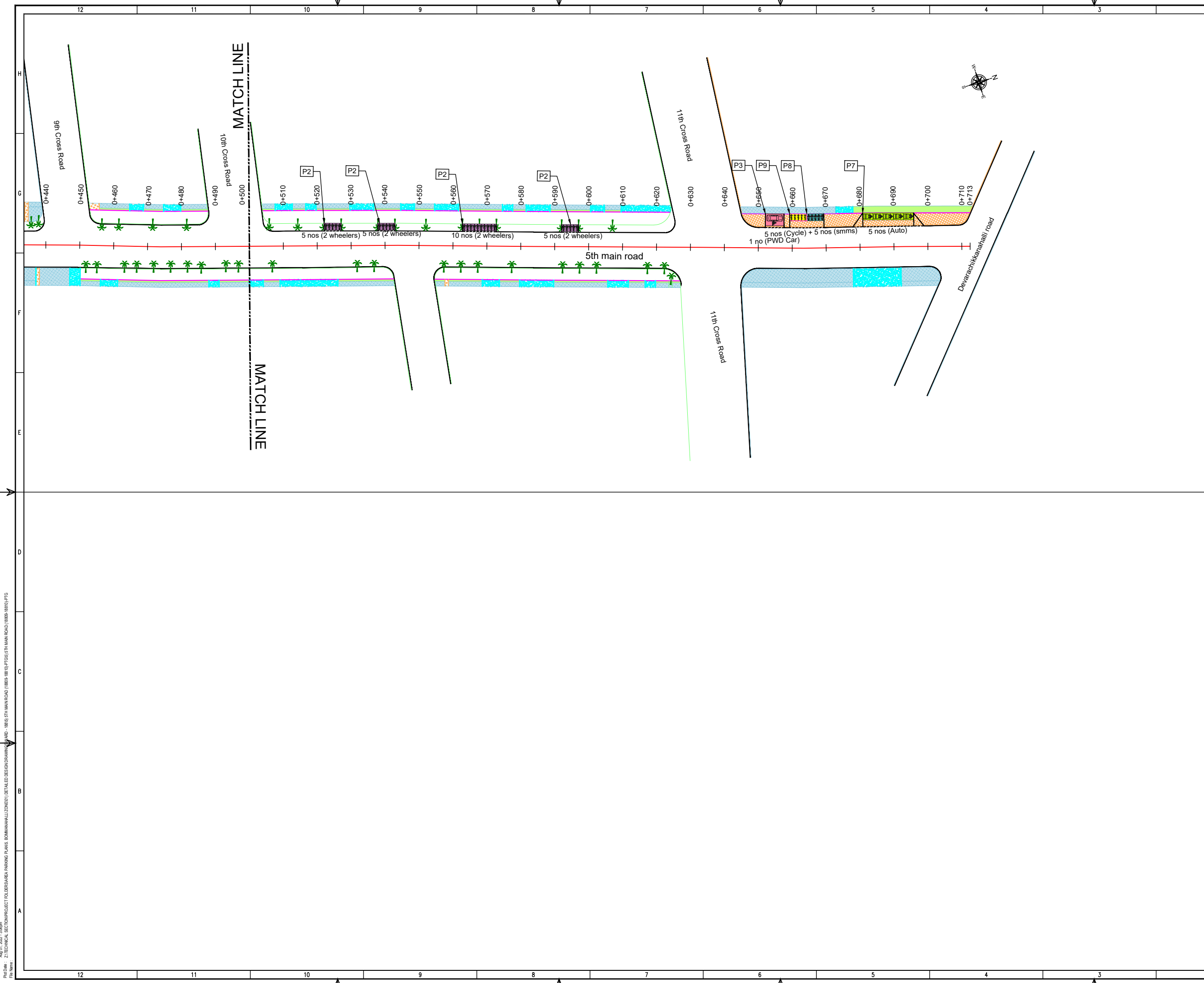
AUTHORITY:
Directorate of Urban Land Transport
Urban Development Department (UDD)
Government of Karnataka
BMTCL, T.T.M.C., 'B' Block, 4th Floor,
Shraminagar, K.H. Road, Bengaluru - 560027
Tel: 080-22236627, Fax: 080-22236630
Email: dultbangalore@gmail.com
www.urbanlandtransport.kar.nic.in

DRAWING NUMBER:	REVISION:	DATE:	SHEET NUMBER:
TPE/APP/BZ/06/2022/PAP/SMR/01	R0	JUL 2022	01 OF 02

DESIGNED:	DRAWN:	CHECKED:
SC	PTG	SK

ISSUED ON BEHALF OF DIRECTORATE OF URBAN LAND TRANSPORT

Aug 01, 2022 - 3:06pm
 P:\01\2022\Z:\TECHNICAL SECTION\PROJECT FOLDER\AREA PARKING PLANS (BOMMANAHALLI ZONE)\DETAILED DESIGN DRAWING\18810\18810_5TH MAIN ROAD (18809-18810)\PTG



THIS DRAWING IS THE PROPERTY OF DULT AND SHALL NOT BE COPIED OR USED WITHOUT WRITTEN PERMISSION. PROVIDING QUALITY CONTROL AND QUALITY ASSURANCE, WHICH INCLUDES QUALITY OF MATERIALS USED AND WORKMANSHIP PROVIDED ALONG WITH SUPERVISION SHALL BE THE RESPONSIBILITY OF THE CONTRACTOR AND THE PROFESSIONALS INVOLVED FOR SUPERVISION OF CONSTRUCTION WORK BEFORE, DURING AND AFTER EXECUTION OF SUCH CONSTRUCTION WORK.

LEGEND:

- : PROPOSED CENTER LINE
- - - : LANE MARKING
- : ACCESS LANE MARKING
- : EDGE LANE MARKING
- : PROPOSED KERB LINE
- : PROPOSED FOOTPATH
- [P1] : PROPOSED SIGN BOARD
- [|||||] : PROPOSED CYCLE HUB
- [|||||] : PROPOSED SMMS HUB
- [|||||] : PROPOSED TWO WHEELER PARKING
- [|||||] : PROPOSED PWD (PERSON WITH DISABILITIES) PARKING
- [|||||] : PROPOSED AUTO RICKSHAW PARKING
- [|||||] : PROPOSED CAR PARKING
- [|||||] : PROPOSED LIGHT COMMERCIAL VEHICLE (LCV) PARKING
- [|||||] : PROPOSED HEAVY COMMERCIAL VEHICLE (HCV) PARKING
- [|||||] : PROPOSED LOADING/UNLOADING ZONE
- [|||||] : PROPOSED PICK-UP/DROP-OFF ZONE
- : EXISTING FOOTPATH
- : EXISTING SHOULDER
- : EXISTING BUS STOP
- : EXISTING RAMP/ENTRANCE
- : EXISTING TRANSFORMER

PURPOSE OF ISSUE:
PARKING ARRANGEMENT PLAN

- NOTES:**
1. ALL DIMENSION ARE IN METRES UNLESS MENTIONED OTHERWISE.
 2. DIMENSION ARE NOT TO BE SCALED, ONLY WRITTEN DIMENSION SHALL BE FOLLOWED.
 3. THE GENERAL ARRANGEMENT PLAN HAS BEEN PREPARED USING FIELD MEASUREMENT DRAWINGS.
 4. ANY MINOR CHANGES TO THE DRAWING REQUIRED CAN BE DONE TO BEST SUIT AS PER SITE CONDITIONS DURING EXECUTION.
 5. THESE DRAWINGS TO BE USED ONLY FOR PROVISION OF AREA PARKING PLAN ASSOCIATED INFRASTRUCTURE.
 6. ANY OTHER MANDATORY, WARNING AND INFORMATORY SIGNAGE BOARDS WHICH ARE REQUIRED AS PART OF ROAD SAFETY SHALL BE EXECUTED.
 7. THE PARKING SIGNAGES SHOULD BE INSTALLED AS PER THE PARKING SIGNAGE MANUAL SHARED BY DULT.
 8. THE LOCATION OF SIGNAGE CAN BE ADJUSTED TO BEST SUIT AS PER SITE CONDITIONS DURING EXECUTION.

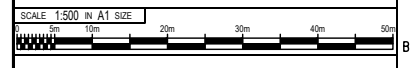
The location of two wheeler parking at tree line should be provided in the space between the trees

DATE	REV	NO

SUBMITTED TO:
BRUHAT BENGALURU MAHANAGARA PALIKE

PROJECT TITLE:
AREA PARKING PLAN BOMMANAHALLI ZONE - WARD NO. 174 5TH MAIN ROAD (18809-18810)

DRAWING TITLE:
PARKING ALLOCATION PLAN Ch. 0+000 to Ch. 0+500



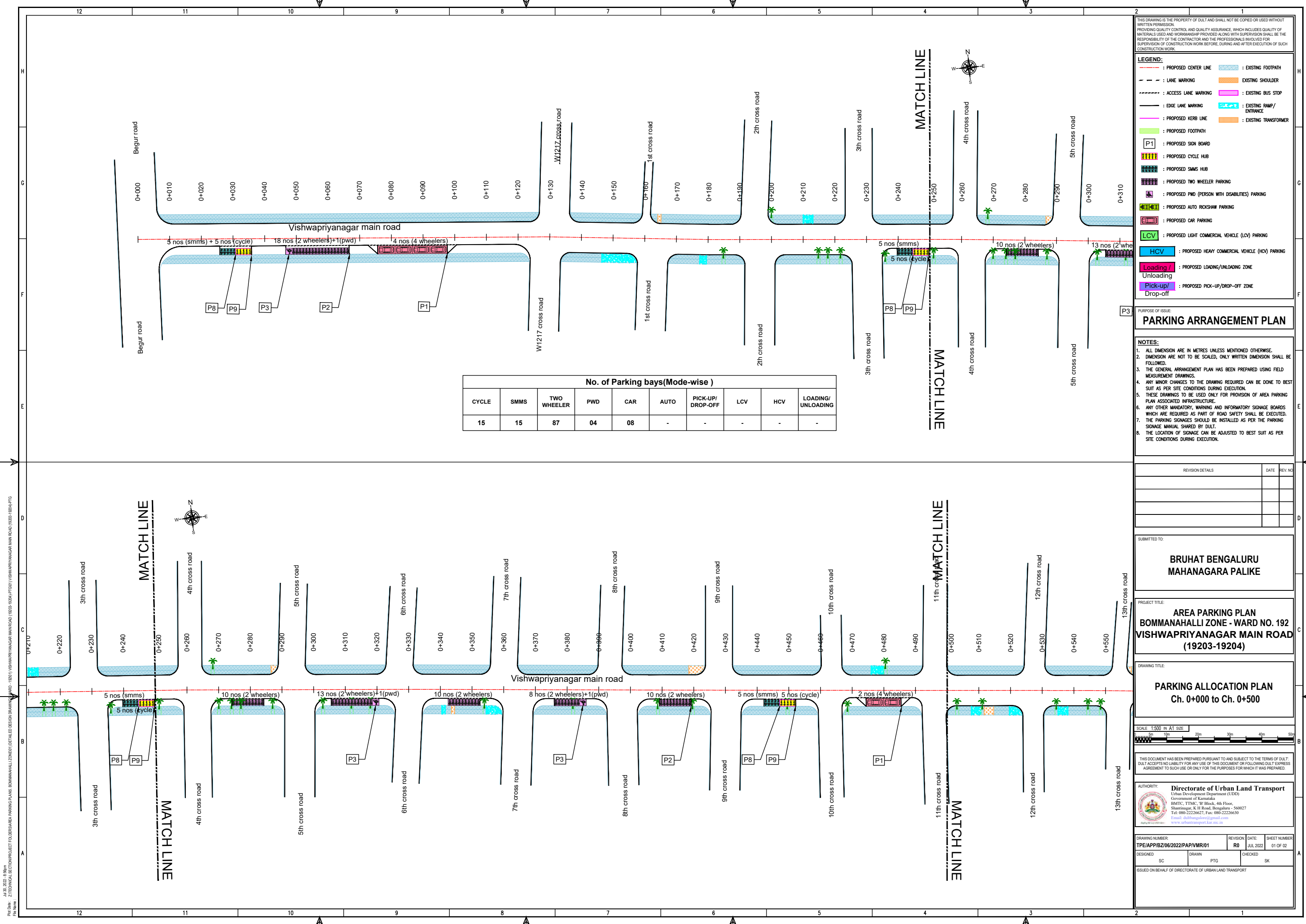
THIS DOCUMENT HAS BEEN PREPARED PURSUANT TO AND SUBJECT TO THE TERMS OF DULT. DULT ACCEPTS NO LIABILITY FOR ANY USE OF THIS DOCUMENT OR FOLLOWING DULT EXPRESS AGREEMENT TO SUCH USE OR ONLY FOR THE PURPOSES FOR WHICH IT WAS PREPARED.

AUTHORITY:
Directorate of Urban Land Transport
 Urban Development Department (UDD)
 Government of Karnataka
 BMTCL, T.T.M.C., 'B' Block, 4th Floor,
 Sharmistha, K.H. Road, Bengaluru - 560027
 Tel: 080-22236627, Fax: 080-22236630
 Email: dult@bangalore.gov.in
 www.urbantransport.kar.nic.in

DRAWING NUMBER: TPE/APP/BZ/06/2022/PAP/SMR/01	REVISION: R0	DATE: JUL 2022	SHEET NUMBER: 01 OF 02
DESIGNED: SC	DRAWN: PTG	CHECKED: SK	

ISSUED ON BEHALF OF DIRECTORATE OF URBAN LAND TRANSPORT

Aug 01, 2022, 10:30am
 File Name: Z:\TECHNICAL\SECTION\PROJECT\POLLSHARE\AREA PLANNING\BOMMANAHALLI\ZONE1\DETAILED DESIGN\DRAWING\UDD - 18809-18810-PT05 (5TH MAIN ROAD) (18809-18810).PTG



No. of Parking bays (Mode-wise)

CYCLE	SMMS	TWO WHEELER	PWD	CAR	AUTO	PICK-UP/ DROP-OFF	LCV	HCV	LOADING/ UNLOADING
15	15	87	04	08	-	-	-	-	-

THIS DRAWING IS THE PROPERTY OF DULT AND SHALL NOT BE COPIED OR USED WITHOUT WRITTEN PERMISSION. PROVIDING QUALITY CONTROL AND QUALITY ASSURANCE, WHICH INCLUDES QUALITY OF MATERIALS USED AND WORKMANSHIP PROVIDED ALONG WITH SUPERVISION SHALL BE THE RESPONSIBILITY OF THE CONTRACTOR AND THE PROFESSIONALS INVOLVED FOR THE SUPERVISION OF CONSTRUCTION WORK BEFORE, DURING AND AFTER EXECUTION OF SUCH CONSTRUCTION WORK.

LEGEND:

- - - : PROPOSED CENTER LINE
- - - : LANE MARKING
- - - : ACCESS LANE MARKING
- - - : EDGE LANE MARKING
- : PROPOSED KERB LINE
- : PROPOSED FOOTPATH
- : PROPOSED SIGN BOARD
- : PROPOSED CYCLE HUB
- : PROPOSED SMMS HUB
- : PROPOSED TWO WHEELER PARKING
- : PROPOSED PWD (PERSON WITH DISABILITIES) PARKING
- : PROPOSED AUTO RICKSHAW PARKING
- : PROPOSED CAR PARKING
- : PROPOSED LIGHT COMMERCIAL VEHICLE (LCV) PARKING
- : PROPOSED HEAVY COMMERCIAL VEHICLE (HCV) PARKING
- : PROPOSED LOADING/UNLOADING ZONE
- : PROPOSED PICK-UP/DROP-OFF ZONE
- : EXISTING FOOTPATH
- : EXISTING SHOULDER
- : EXISTING BUS STOP
- : EXISTING RAMP/ ENTRANCE
- : EXISTING TRANSFORMER

PARKING ARRANGEMENT PLAN

NOTES:

1. ALL DIMENSION ARE IN METRES UNLESS MENTIONED OTHERWISE.
2. DIMENSION ARE NOT TO BE SCALED, ONLY WRITTEN DIMENSION SHALL BE FOLLOWED.
3. THE GENERAL ARRANGEMENT PLAN HAS BEEN PREPARED USING FIELD MEASUREMENT DRAWINGS.
4. ANY MINOR CHANGES TO THE DRAWING REQUIRED CAN BE DONE TO BEST SUIT AS PER SITE CONDITIONS DURING EXECUTION.
5. THESE DRAWINGS TO BE USED ONLY FOR PROVISION OF AREA PARKING PLAN ASSOCIATED INFRASTRUCTURE.
6. ANY OTHER MANDATORY, WARNING AND INFORMATORY SIGNAGE BOARDS WHICH ARE REQUIRED AS PART OF ROAD SAFETY SHALL BE EXECUTED.
7. THE PARKING SIGNAGES SHOULD BE INSTALLED AS PER THE PARKING SIGNAGE MANUAL, SHARED BY DULT.
8. THE LOCATION OF SIGNAGE CAN BE ADJUSTED TO BEST SUIT AS PER SITE CONDITIONS DURING EXECUTION.

PURPOSE OF ISSUE:

PARKING ARRANGEMENT PLAN

REVISION DETAILS	DATE	REV. NO.

SUBMITTED TO:

BRUHAT BENGALURU MAHANAGARA PALIKE

PROJECT TITLE:

**AREA PARKING PLAN
BOMMANAHALLI ZONE - WARD NO. 192
VISHWAPRIYANAGAR MAIN ROAD
(19203-19204)**

DRAWING TITLE:

**PARKING ALLOCATION PLAN
Ch. 0+000 to Ch. 0+500**

SCALE: 1:500 IN A1 SIZE

THIS DOCUMENT HAS BEEN PREPARED PURSUANT TO AND SUBJECT TO THE TERMS OF DULT. DULT ACCEPTS NO LIABILITY FOR ANY USE OF THIS DOCUMENT OR FOLLOWING DULT EXPRESS AGREEMENT TO SUCH USE OR ONLY FOR THE PURPOSES FOR WHICH IT WAS PREPARED.

AUTHORITY:

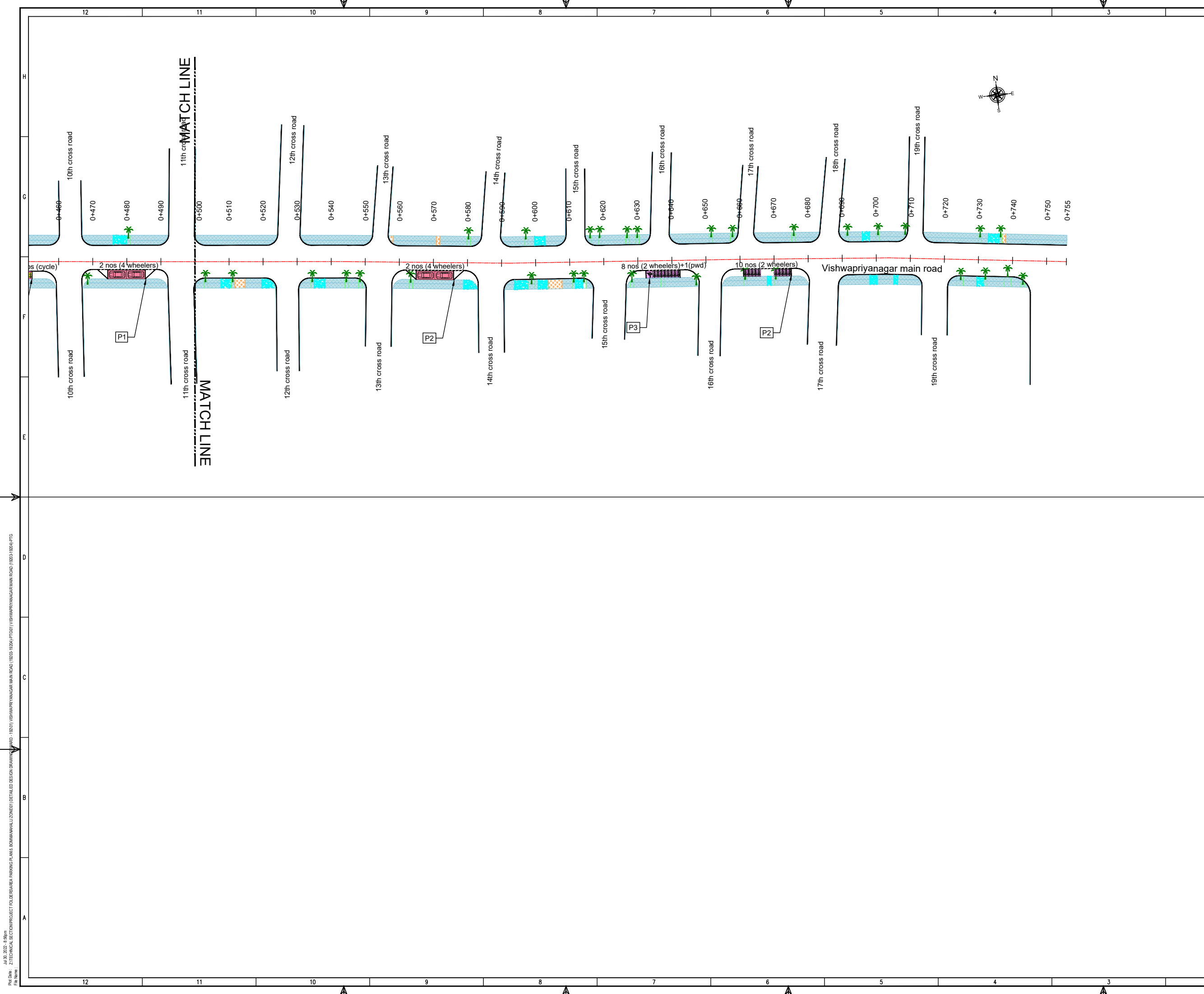
Directorate of Urban Land Transport
Urban Development Department (UDD)
Government of Karnataka
BMTCL, TTMC, 19 Block, 4th Floor,
Shantinagar, K H Road, Bengaluru - 560027
Tel: 080-22226627, Fax: 080-22226630
Email: dult@bmtcl.gov.in, www.urbantransport.kar.nic.in

DRAWING NUMBER	REVISION	DATE	SHEET NUMBER
TPE/APP/BZ/06/2022/PAPVIMR/01	R0	JUL 2022	01 OF 02

DESIGNED	DRAWN	CHECKED
SC	PTG	SK

ISSUED ON BEHALF OF DIRECTORATE OF URBAN LAND TRANSPORT

J.J. 2022 - 8.96m
 P.D. Ch. - 2/TECHNICAL SECTION/PROJECT TOLERABLES/PARKING PLANS, BOMMANAHALLI ZONE/1/DETAILED DESIGN DRAWING
 P.D. No. - 19201/VISHWAPRIYANAGAR MAIN ROAD (19203-19204)PTD/01/VISHWAPRIYANAGAR MAIN ROAD (19203-19204)PTD



THIS DRAWING IS THE PROPERTY OF DULT AND SHALL NOT BE COPIED OR USED WITHOUT WRITTEN PERMISSION. PROVIDING QUALITY CONTROL AND QUALITY ASSURANCE, WHICH INCLUDES QUALITY OF MATERIALS USED AND WORKMANSHIP PROVIDED ALONG WITH SUPERVISION SHALL BE THE RESPONSIBILITY OF THE CONTRACTOR AND THE PROFESSIONALS INVOLVED FOR SUPERVISION OF CONSTRUCTION WORK BEFORE, DURING AND AFTER EXECUTION OF SUCH CONSTRUCTION WORK.

LEGEND:

- : PROPOSED CENTER LINE
- - - : LANE MARKING
- - - : ACCESS LANE MARKING
- : EDGE LANE MARKING
- : PROPOSED KERB LINE
- : PROPOSED FOOTPATH
- : PROPOSED SIGN BOARD
- : PROPOSED CYCLE HUB
- : PROPOSED SAMS HUB
- : PROPOSED TWO WHEELER PARKING
- : PROPOSED PWD (PERSON WITH DISABILITIES) PARKING
- : PROPOSED AUTO RICKSHAW PARKING
- : PROPOSED CAR PARKING
- : PROPOSED LIGHT COMMERCIAL VEHICLE (LCV) PARKING
- : PROPOSED HEAVY COMMERCIAL VEHICLE (HCV) PARKING
- : PROPOSED LOADING/UNLOADING ZONE
- : PROPOSED PICK-UP/DROP-OFF ZONE
- : EXISTING FOOTPATH
- : EXISTING SHOULDER
- : EXISTING BUS STOP
- : EXISTING RAMP/ENTRANCE
- : EXISTING TRANSFORMER

PURPOSE OF ISSUE:

PARKING ARRANGEMENT PLAN

NOTES:

- ALL DIMENSION ARE IN METRES UNLESS MENTIONED OTHERWISE.
- DIMENSION ARE NOT TO BE SCALED, ONLY WRITTEN DIMENSION SHALL BE FOLLOWED.
- THE GENERAL ARRANGEMENT PLAN HAS BEEN PREPARED USING FIELD MEASUREMENT DRAWINGS.
- ANY MINOR CHANGES TO THE DRAWING REQUIRED CAN BE DONE TO BEST SUIT AS PER SITE CONDITIONS DURING EXECUTION.
- THESE DRAWINGS TO BE USED ONLY FOR PROVISION OF AREA PARKING PLAN ASSOCIATED INFRASTRUCTURE.
- ANY OTHER MANDATORY, WARNING AND INFORMATORY SIGNAGE BOARDS WHICH ARE REQUIRED AS PART OF ROAD SAFETY SHALL BE EXECUTED.
- THE PARKING SIGNAGES SHOULD BE INSTALLED AS PER THE PARKING SIGNAGE MANUAL, SHARED BY DULT.
- THE LOCATION OF SIGNAGE CAN BE ADJUSTED TO BEST SUIT AS PER SITE CONDITIONS DURING EXECUTION.

REVISION DETAILS	DATE	REV. NO.

SUBMITTED TO:

BRUHAT BENGALURU MAHANAGARA PALIKE

PROJECT TITLE:

**AREA PARKING PLAN
BOMMANAHALLI ZONE - WARD NO. 192
VISHWAPRIYANAGAR MAIN ROAD
(19203-19204)**

DRAWING TITLE:

**PARKING ALLOCATION PLAN
Ch. 0+500 to Ch. 0+755**



THIS DOCUMENT HAS BEEN PREPARED PURSUANT TO AND SUBJECT TO THE TERMS OF DULT. DULT ACCEPTS NO LIABILITY FOR ANY USE OF THIS DOCUMENT OR FOLLOWING DULT EXPRESS AGREEMENT TO SUCH USE OR ONLY FOR THE PURPOSES FOR WHICH IT WAS PREPARED.

AUTHORITY:

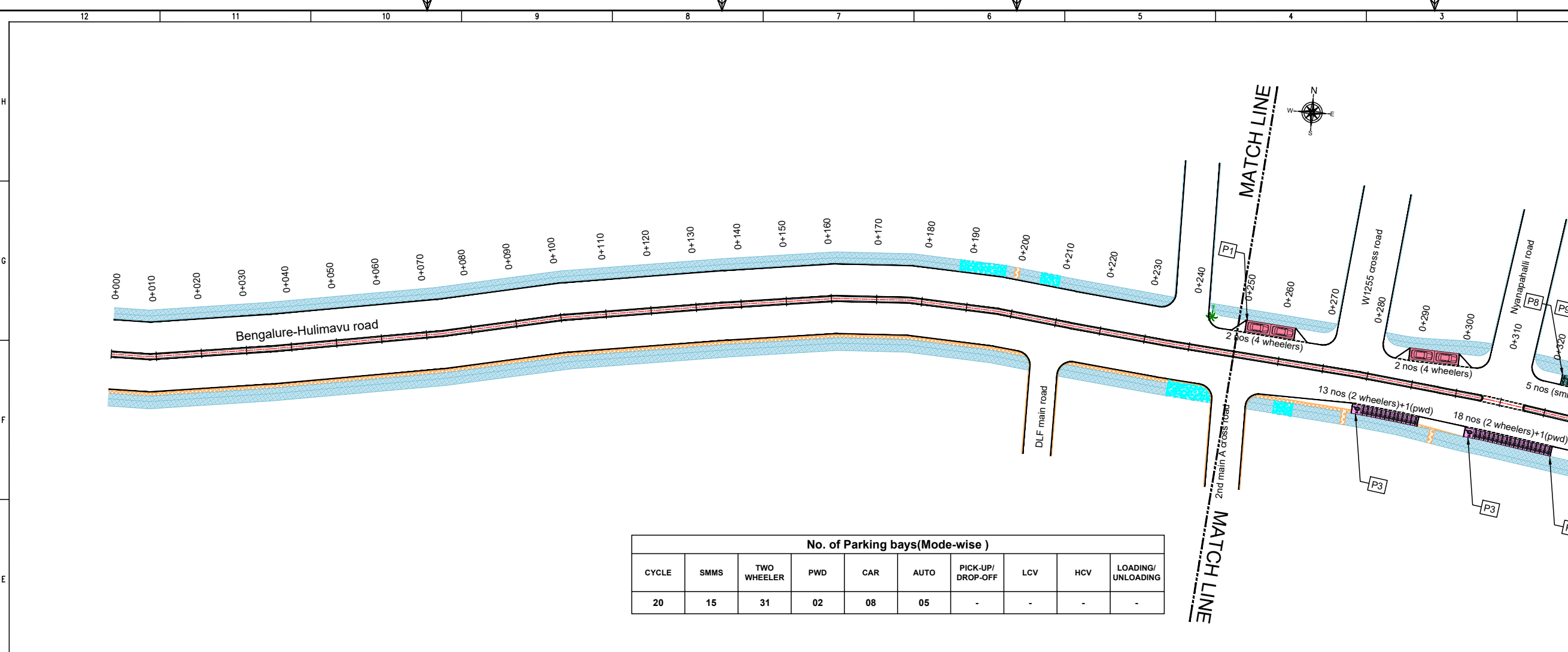
Directorate of Urban Land Transport
Urban Development Department (UDD)
Government of Karnataka
BMTCL, TTMC, 19 Block, 4th Floor,
Shantivanar, K H Road, Bengaluru - 560027
Tel: 080-22226627, Fax: 080-22226630
Email: duat@bmtcl.com
www.urbantransport.kar.nic.in

DRAWING NUMBER:	REVISION:	DATE:	SHEET NUMBER:
TPE/APP/BZ/06/2022/PAP/VMR/02	R0	JUL 2022	02 OF 02
DESIGNED:	DRAWN:	CHECKED:	
SC	PTG	SK	

ISSUED ON BEHALF OF DIRECTORATE OF URBAN LAND TRANSPORT

JUL 20, 2022 - 8:56am
 PLOT NO: 2 | TECHNICAL SECTION/PROJECT TOLERABLES/PARKING PLANS, BOMMANAHALLI ZONE/1) DETAILED DESIGN DRAWING
 ROAD - 19201) VISHWAPRIYANAGAR MAIN ROAD (19203-19204)PTD/01) VISHWAPRIYANAGAR MAIN ROAD (19203-19204)PTD

Aug 01, 2022 - 2:26pm
 PWD No: Z/TECHNICAL SECTION/PROJECT/TOLEBSARAH PARGANA, BOMMANAHALLI ZONE/DETAILED DESIGN DRAWING/NO: 192/2022/BENGALORE-HULIMAVU ROAD/192/2022/SKG
 File Name:



No. of Parking bays(Mode-wise)									
CYCLE	SMMS	TWO WHEELER	PWD	CAR	AUTO	PICK-UP/ DROP-OFF	LCV	HCV	LOADING/ UNLOADING
20	15	31	02	08	05	-	-	-	-

THIS DRAWING IS THE PROPERTY OF DULT AND SHALL NOT BE COPIED OR USED WITHOUT WRITTEN PERMISSION. PROVIDING QUALITY CONTROL AND QUALITY ASSURANCE, WHICH INCLUDES QUALITY OF MATERIALS USED AND WORKMANSHIP PROVIDED ALONG WITH SUPERVISION SHALL BE THE RESPONSIBILITY OF THE CONTRACTOR AND THE PROFESSIONALS INVOLVED FOR THE SUPERVISION OF CONSTRUCTION WORK BEFORE, DURING AND AFTER EXECUTION OF SUCH CONSTRUCTION WORK.

LEGEND:

- : PROPOSED CENTER LINE
- - - : LANE MARKING
- - - : ACCESS LANE MARKING
- : EDGE LANE MARKING
- : PROPOSED KERB LINE
- : PROPOSED FOOTPATH
- [P1] : PROPOSED SIGN BOARD
- [Hatched] : PROPOSED CYCLE HUB
- [Hatched] : PROPOSED SAMS HUB
- [Hatched] : PROPOSED TWO WHEELER PARKING
- [Hatched] : PROPOSED PWD (PERSON WITH DISABILITIES) PARKING
- [Hatched] : PROPOSED AUTO RICKSHAW PARKING
- [Hatched] : PROPOSED CAR PARKING
- [Hatched] : PROPOSED LIGHT COMMERCIAL VEHICLE (LCV) PARKING
- [Hatched] : PROPOSED HEAVY COMMERCIAL VEHICLE (HCV) PARKING
- [Hatched] : PROPOSED LOADING/UNLOADING ZONE
- [Hatched] : PROPOSED PICK-UP/DROP-OFF ZONE
- : EXISTING FOOTPATH
- : EXISTING SHOULDER
- : EXISTING BUS STOP
- : EXISTING RAMP/ ENTRANCE
- : EXISTING TRANSFORMER

PURPOSE OF ISSUE:
PARKING ARRANGEMENT PLAN

NOTES:

- ALL DIMENSION ARE IN METRES UNLESS MENTIONED OTHERWISE.
- DIMENSION ARE NOT TO BE SCALED, ONLY WRITTEN DIMENSION SHALL BE FOLLOWED.
- THE GENERAL ARRANGEMENT PLAN HAS BEEN PREPARED USING FIELD MEASUREMENT DRAWINGS.
- ANY MINOR CHANGES TO THE DRAWING REQUIRED CAN BE DONE TO BEST SUIT AS PER SITE CONDITIONS DURING EXECUTION.
- THESE DRAWINGS TO BE USED ONLY FOR PROVISION OF AREA PARKING PLAN ASSOCIATED INFRASTRUCTURE.
- ANY OTHER MANDATORY, WARNING AND INFORMATORY SIGNAGE BOARDS WHICH ARE REQUIRED AS PART OF ROAD SAFETY SHALL BE EXECUTED.
- THE PARKING SIGNAGES SHOULD BE INSTALLED AS PER THE PARKING SIGNAGE MANUAL, SHARED BY DULT.
- THE LOCATION OF SIGNAGE CAN BE ADJUSTED TO BEST SUIT AS PER SITE CONDITIONS DURING EXECUTION.

REVISION DETAILS	DATE	REV. NO

SUBMITTED TO:
BRUHAT BENGALURU MAHANAGARA PALIKE

PROJECT TITLE:
AREA PARKING PLAN BOMMANAHALLI ZONE - WARD NO. 192 BENGALORE-HULIMAVU ROAD (19103-19104)

DRAWING TITLE:
PARKING ALLOCATION PLAN Ch. 0+000 to Ch. 0+470

SCALE: 1:500 IN A1 SIZE

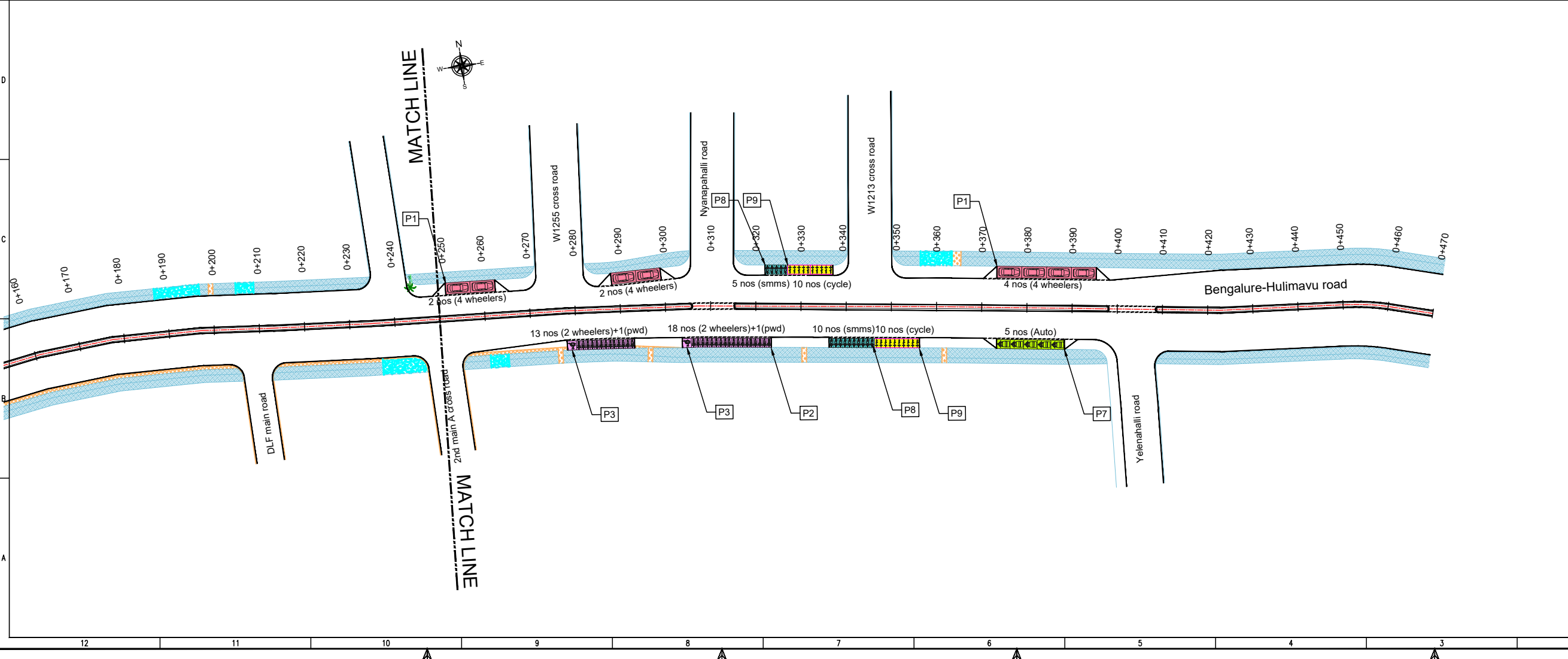
THIS DOCUMENT HAS BEEN PREPARED PURSUANT TO AND SUBJECT TO THE TERMS OF DULT. DULT ACCEPTS NO LIABILITY FOR ANY USE OF THIS DOCUMENT OR FOLLOWING DULT EXPRESS AGREEMENT TO SUCH USE OR ONLY FOR THE PURPOSES FOR WHICH IT WAS PREPARED.

AUTHORITY:
Directorate of Urban Land Transport
 Urban Development Department (UDD)
 Government of Karnataka
 BMTCL, TTMC, B Block, 4th Floor,
 Shantinagar, K H Road, Bengaluru - 560027
 Tel: 080-22226627, Fax: 080-22226630
 Email: dult@bmtcl.gov.in
 www.urbantransport.kar.nic.in

DRAWING NUMBER: TPE/APP/BZ/06/2022/PAP/BHR/01
 SHEET NUMBER: 01 OF 01

DESIGNED: SC
 DRAWN: SKG
 CHECKED: SK

ISSUED ON BEHALF OF DIRECTORATE OF URBAN LAND TRANSPORT



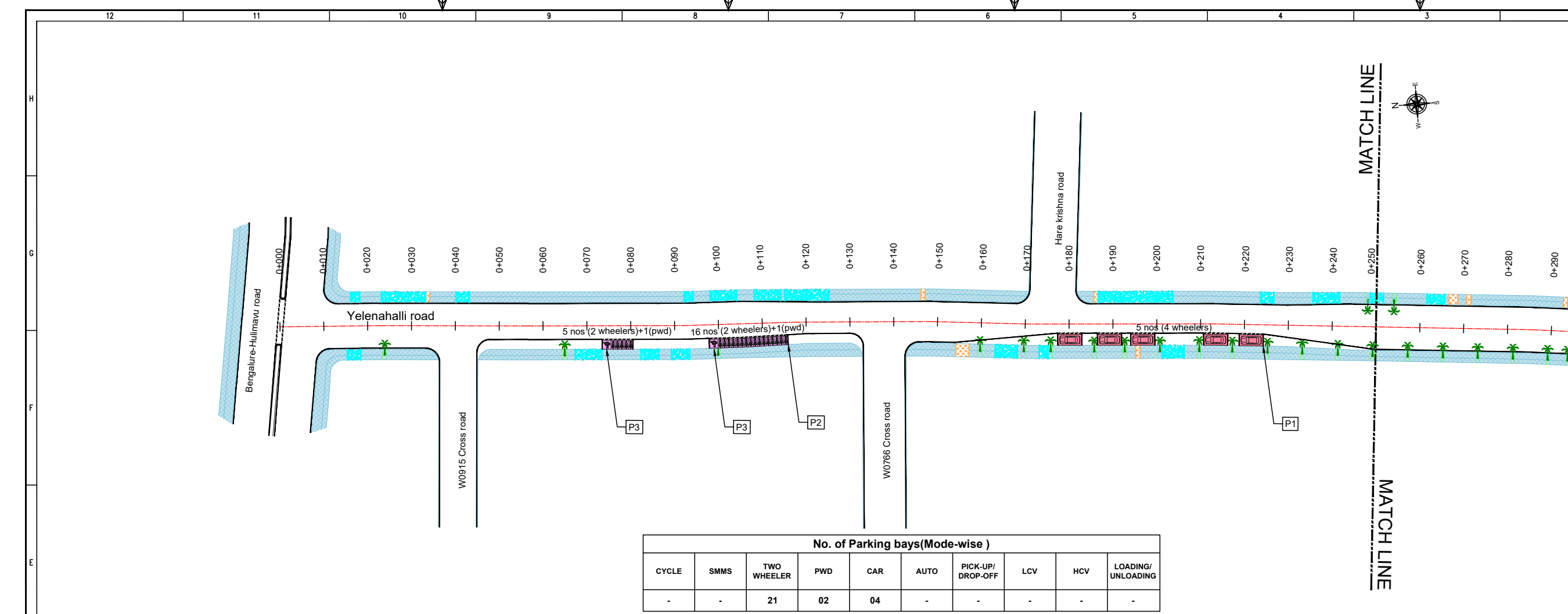
THIS DOCUMENT HAS BEEN PREPARED PURSUANT TO AND SUBJECT TO THE TERMS OF DULT. DULT ACCEPTS NO LIABILITY FOR ANY USE OF THIS DOCUMENT OR FOLLOWING DULT EXPRESS AGREEMENT TO SUCH USE OR ONLY FOR THE PURPOSES FOR WHICH IT WAS PREPARED.

AUTHORITY:
Directorate of Urban Land Transport
 Urban Development Department (UDD)
 Government of Karnataka
 BMTCL, TTMC, B Block, 4th Floor,
 Shantinagar, K H Road, Bengaluru - 560027
 Tel: 080-22226627, Fax: 080-22226630
 Email: dult@bmtcl.gov.in
 www.urbantransport.kar.nic.in

DRAWING NUMBER: TPE/APP/BZ/06/2022/PAP/BHR/01
 SHEET NUMBER: 01 OF 01

DESIGNED: SC
 DRAWN: SKG
 CHECKED: SK

ISSUED ON BEHALF OF DIRECTORATE OF URBAN LAND TRANSPORT



No. of Parking bays (Mode-wise)

CYCLE	SMMS	TWO WHEELER	PWD	CAR	AUTO	PICK-UP/DROP-OFF	LCV	HCV	LOADING/UNLOADING
-	-	21	02	04	-	-	-	-	-

THIS DRAWING IS THE PROPERTY OF DULT AND SHALL NOT BE COPIED OR USED WITHOUT WRITTEN PERMISSION. PROVIDING QUALITY CONTROL AND QUALITY ASSURANCE, WHICH INCLUDES QUALITY OF MATERIALS USED AND WORKMANSHIP PROVIDED ALONG WITH SUPERVISION SHALL BE THE RESPONSIBILITY OF THE CONTRACTOR AND THE PROFESSIONALS INVOLVED FOR SUPERVISION OF CONSTRUCTION WORK BEFORE, DURING AND AFTER EXECUTION OF SUCH CONSTRUCTION WORK.

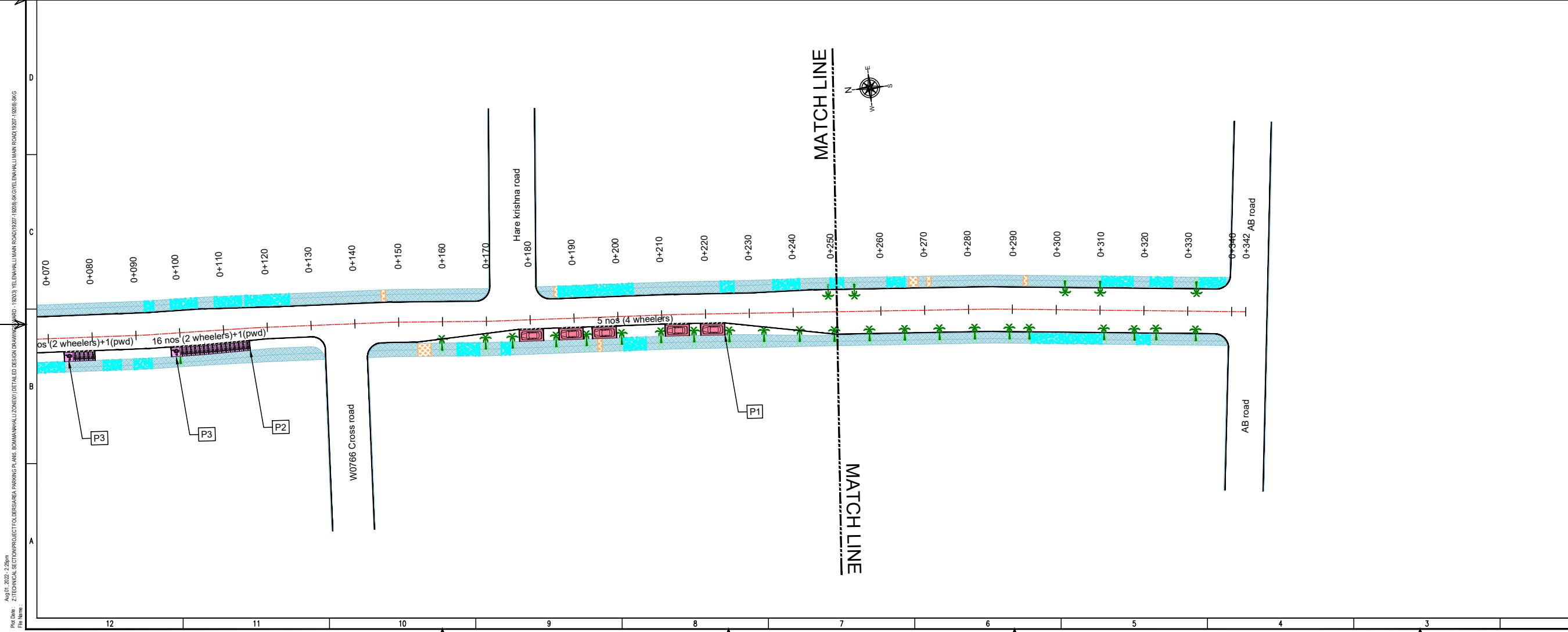
LEGEND:

- : PROPOSED CENTER LINE
- : EXISTING FOOTPATH
- - - : LANE MARKING
- : EXISTING SHOULDER
- : ACCESS LANE MARKING
- : EXISTING BUS STOP
- : EDGE LANE MARKING
- : EXISTING RAMP/ENTRANCE
- : PROPOSED KERB LINE
- : EXISTING TRANSFORMER
- : PROPOSED FOOTPATH
- [P1] : PROPOSED SIGN BOARD
- [] : PROPOSED CYCLE HUB
- [] : PROPOSED SMMS HUB
- [] : PROPOSED TWO WHEELER PARKING
- [] : PROPOSED PWD (PERSON WITH DISABILITIES) PARKING
- [] : PROPOSED AUTO RICKSHAW PARKING
- [] : PROPOSED CAR PARKING
- [] : PROPOSED LIGHT COMMERCIAL VEHICLE (LCV) PARKING
- [] : PROPOSED HEAVY COMMERCIAL VEHICLE (HCV) PARKING
- [] : PROPOSED LOADING/UNLOADING ZONE
- [] : PROPOSED PICK-UP/DROP-OFF ZONE

PARKING ARRANGEMENT PLAN

NOTES:

- ALL DIMENSION ARE IN METRES UNLESS MENTIONED OTHERWISE.
- DIMENSION ARE NOT TO BE SCALED, ONLY WRITTEN DIMENSION SHALL BE FOLLOWED.
- THE GENERAL ARRANGEMENT PLAN HAS BEEN PREPARED USING FIELD MEASUREMENT DRAWINGS.
- ANY MINOR CHANGES TO THE DRAWING REQUIRED CAN BE DONE TO BEST SUIT AS PER SITE CONDITIONS DURING EXECUTION.
- THESE DRAWINGS TO BE USED ONLY FOR PROVISION OF AREA PARKING PLAN ASSOCIATED INFRASTRUCTURE.
- ANY OTHER MANDATORY, WARNING AND INFORMATORY SIGNAGE BOARDS WHICH ARE REQUIRED AS PART OF ROAD SAFETY SHALL BE EXECUTED.
- THE PARKING SIGNAGES SHOULD BE INSTALLED AS PER THE PARKING SIGNAGE MANUAL, SHARED BY DULT.
- THE LOCATION OF SIGNAGE CAN BE ADJUSTED TO BEST SUIT AS PER SITE CONDITIONS DURING EXECUTION.



REVISION DETAILS		DATE	REV. NO.

SUBMITTED TO:

BRUHAT BENGALURU MAHANAGARA PALIKE

PROJECT TITLE:

**AREA PARKING PLAN
BOMMANAHALLI ZONE - WARD NO. 192
YELENAHALLI MAIN ROAD
(19207-19208)**

DRAWING TITLE:

**PARKING ALLOCATION PLAN
Ch. 0+000 to Ch. 0+342**

SCALE: 1:500 IN A1 SIZE

THIS DOCUMENT HAS BEEN PREPARED PURSUANT TO AND SUBJECT TO THE TERMS OF DULT. DULT ACCEPTS NO LIABILITY FOR ANY USE OF THIS DOCUMENT OR FOLLOWING DULT EXPRESS AGREEMENT TO SUCH USE OR ONLY FOR THE PURPOSES FOR WHICH IT WAS PREPARED.

AUTHORITY:


Directorate of Urban Land Transport
Urban Development Department (UDD)
Government of Karnataka
BMTCL, TTMC, B' Block, 4th Floor,
Shantinagar, K H Road, Bengaluru - 560027
Tel: 080-22226227, Fax: 080-22226630
Email: dult@bmtcl.gov.in
www.urbantransport.kar.nic.in

DRAWING NUMBER:	REVISION:	DATE:	SHEET NUMBER:
TPE/APP/BZ/06/2022/PAPYHR/01	R0	JUL 2022	01 OF 01

DESIGNED:	DRAWN:	CHECKED:
SC	SKG	SK

ISSUED ON BEHALF OF DIRECTORATE OF URBAN LAND TRANSPORT

Aug 01, 2022, 2:26pm
 Pwd No: ZITECHNICAL SECTIONS/PROJECT/TOLEBSURABE PARKING PLANS, BOMMANAHALLI ZONE/DETAILED DESIGN DRAWING/PROJ - 19203/TELENAHALLI MAIN ROAD/19207-19208/SGK
 File Name:



THIS DRAWING IS THE PROPERTY OF DULT AND SHALL NOT BE COPIED OR USED WITHOUT WRITTEN PERMISSION.
 PROVIDING QUALITY CONTROL AND QUALITY ASSURANCE, WHICH INCLUDES QUALITY OF MATERIALS USED AND WORKMANSHIP PROVIDED ALONG WITH SUPERVISION SHALL BE THE RESPONSIBILITY OF THE CONTRACTOR AND THE PROFESSIONALS INVOLVED FOR THE SUPERVISION OF CONSTRUCTION WORK BEFORE, DURING AND AFTER EXECUTION OF SUCH CONSTRUCTION WORK.

LEGEND:

- : PROPOSED CENTER LINE
- - - : LANE MARKING
- - - : ACCESS LANE MARKING
- : EDGE LANE MARKING
- : PROPOSED KERB LINE
- : PROPOSED FOOTPATH
- [P1] : PROPOSED SIGN BOARD
- [Hatched] : PROPOSED CYCLE HUB
- [Hatched] : PROPOSED SMMS HUB
- [Hatched] : PROPOSED TWO WHEELER PARKING
- [Hatched] : PROPOSED PWD (PERSON WITH DISABILITIES) PARKING
- [Hatched] : PROPOSED AUTO RICKSHAW PARKING
- [Hatched] : PROPOSED CAR PARKING
- [Hatched] : PROPOSED LIGHT COMMERCIAL VEHICLE (LCV) PARKING
- [Hatched] : PROPOSED HEAVY COMMERCIAL VEHICLE (HCV) PARKING
- [Hatched] : PROPOSED LOADING/UNLOADING ZONE
- [Hatched] : PROPOSED PICK-UP/DROP-OFF ZONE
- [Hatched] : EXISTING FOOTPATH
- [Hatched] : EXISTING SHOULDER
- [Hatched] : EXISTING BUS STOP
- [Hatched] : EXISTING RAMP/ENTRANCE
- [Hatched] : EXISTING TRANSFORMER

PARKING ARRANGEMENT PLAN

NOTES:

- ALL DIMENSION ARE IN METRES UNLESS MENTIONED OTHERWISE.
- DIMENSION ARE NOT TO BE SCALED, ONLY WRITTEN DIMENSION SHALL BE FOLLOWED.
- THE GENERAL ARRANGEMENT PLAN HAS BEEN PREPARED USING FIELD MEASUREMENT DRAWINGS.
- ANY MINOR CHANGES TO THE DRAWING REQUIRED CAN BE DONE TO BEST SUIT AS PER SITE CONDITIONS DURING EXECUTION.
- THESE DRAWINGS TO BE USED ONLY FOR PROVISION OF AREA PARKING PLAN ASSOCIATED INFRASTRUCTURE.
- ANY OTHER MANDATORY, WARNING AND INFORMATORY SIGNAGE BOARDS WHICH ARE REQUIRED AS PART OF ROAD SAFETY SHALL BE EXECUTED.
- THE PARKING SIGNAGES SHOULD BE INSTALLED AS PER THE PARKING SIGNAGE MANUAL SHARED BY DULT.
- THE LOCATION OF SIGNAGE CAN BE ADJUSTED TO BEST SUIT AS PER SITE CONDITIONS DURING EXECUTION.

REVISION DETAILS	DATE	REV. NO

SUBMITTED TO:

BRUHAT BENGALURU MAHANAGARA PALIKE

PROJECT TITLE:

**AREA PARKING PLAN
BOMMANAHALLI ZONE - WARD NO. 192
BENGALORE-KOPPA ROAD
(19209-19210)**

DRAWING TITLE:

**PARKING ALLOCATION PLAN
Ch. 0+500 to Ch. 0+668**



THIS DOCUMENT HAS BEEN PREPARED PURSUANT TO AND SUBJECT TO THE TERMS OF DULT. DULT ACCEPTS NO LIABILITY FOR ANY USE OF THIS DOCUMENT OR FOLLOWING DULT EXPRESS AGREEMENT TO SUCH USE OR ONLY FOR THE PURPOSES FOR WHICH IT WAS PREPARED.

AUTHORITY:

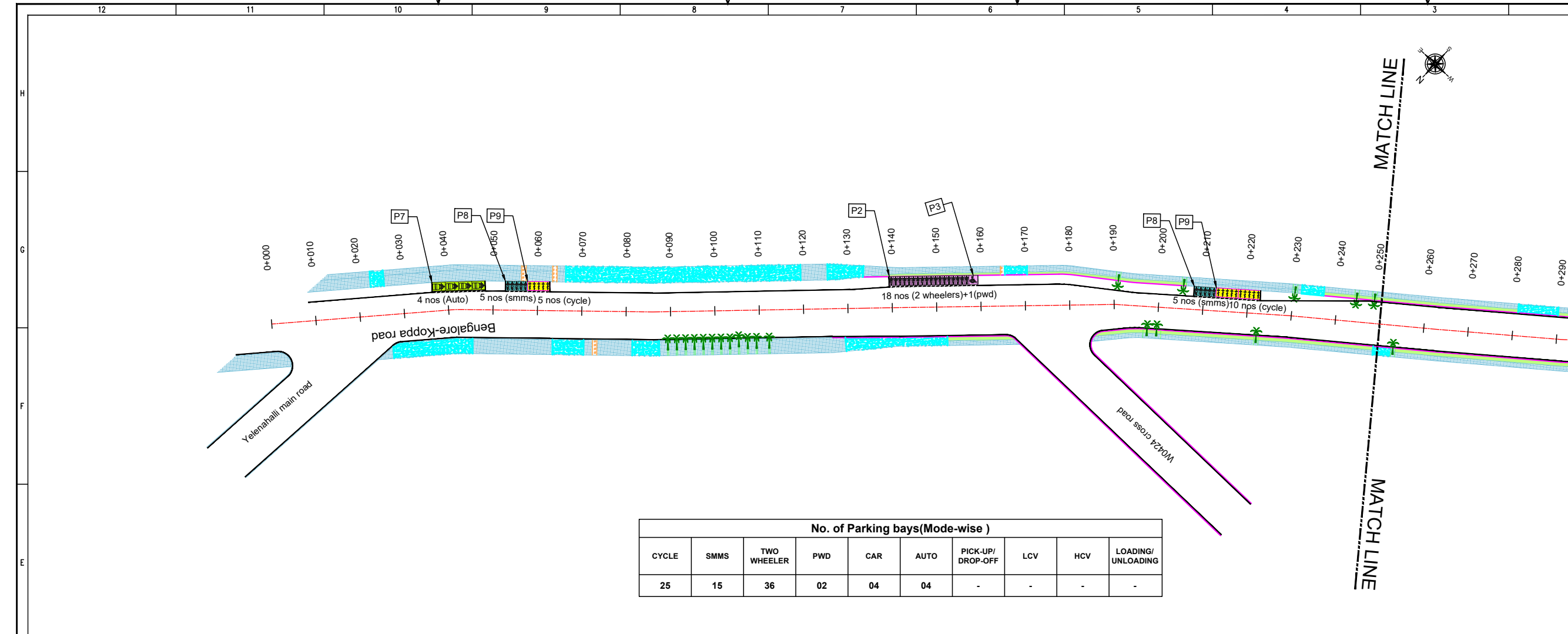
Directorate of Urban Land Transport
 Urban Development Department (UDD)
 Government of Karnataka
 BMTCL, TTMC, 19 Block, 4th Floor,
 Shantinagar, K H Road, Bengaluru - 560027
 Tel: 080-22226627, Fax: 080-22226630
 Email: dult@bmtcl.com
 www.urbantransport.kar.nic.in

DRAWING NUMBER	REVISION	DATE	SHEET NUMBER
TPE/APP/BZ/06/2022/PAP/BKR/01	R0	JUL 2022	02 OF 02

DESIGNED	DRAWN	CHECKED
SC	SKG	SK

ISSUED ON BEHALF OF DIRECTORATE OF URBAN LAND TRANSPORT

Aug 01, 2022 - 2:28pm
 Proj No: Z/TECHNICAL SECTION/PROJECT TOLBESARA PARKING PLANS, BOMMANAHALLI ZONE/01/19209-19210/SK/BENGALURU KOPPA ROAD/19209-19210/SK
 File Name:



THIS DRAWING IS THE PROPERTY OF DULT AND SHALL NOT BE COPIED OR USED WITHOUT WRITTEN PERMISSION. PROVIDING QUALITY CONTROL AND QUALITY ASSURANCE, WHICH INCLUDES QUALITY OF MATERIALS USED AND WORKMANSHIP PROVIDED ALONG WITH SUPERVISION SHALL BE THE RESPONSIBILITY OF THE CONTRACTOR AND THE PROFESSIONALS INVOLVED FOR SUPERVISION OF CONSTRUCTION WORK BEFORE, DURING AND AFTER EXECUTION OF SUCH CONSTRUCTION WORK.

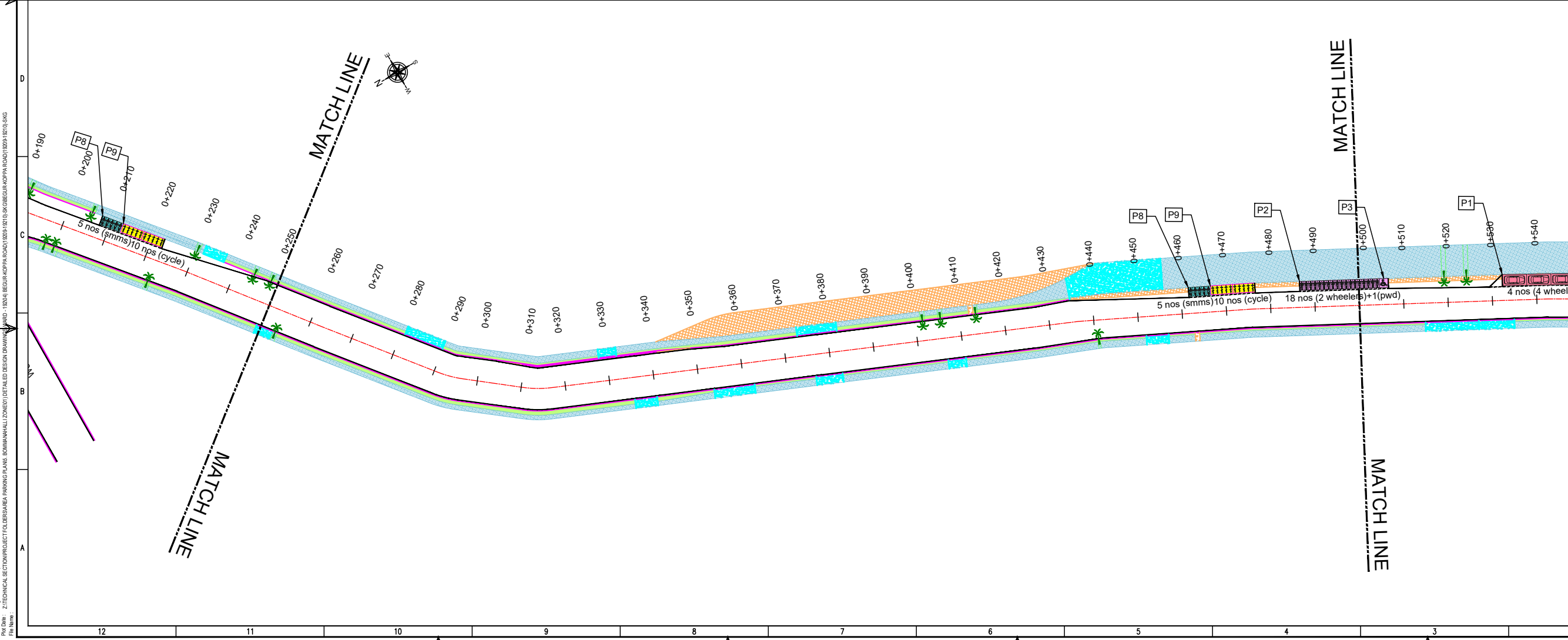
LEGEND:

- PROPOSED CENTER LINE
- EXISTING FOOTPATH
- LANE MARKING
- EXISTING SHOULDER
- ACCESS LANE MARKING
- EXISTING BUS STOP
- EDGE LANE MARKING
- EXISTING RAMP/ ENTRANCE
- PROPOSED KERB LINE
- EXISTING TRANSFORMER
- PROPOSED FOOTPATH
- PROPOSED SIGN BOARD (P1)
- PROPOSED CYCLE HUB
- PROPOSED SMMS HUB
- PROPOSED TWO WHEELER PARKING
- PROPOSED PWD (PERSON WITH DISABILITIES) PARKING
- PROPOSED AUTO RICKSHAW PARKING
- PROPOSED CAR PARKING
- PROPOSED LIGHT COMMERCIAL VEHICLE (LCV) PARKING
- PROPOSED HEAVY COMMERCIAL VEHICLE (HCV) PARKING
- PROPOSED LOADING/UNLOADING ZONE
- PROPOSED PICK-UP/DROP-OFF ZONE

PURPOSE OF ISSUE:
PARKING ARRANGEMENT PLAN

NOTES:

- ALL DIMENSION ARE IN METRES UNLESS MENTIONED OTHERWISE.
- DIMENSION ARE NOT TO BE SCALED, ONLY WRITTEN DIMENSION SHALL BE FOLLOWED.
- THE GENERAL ARRANGEMENT PLAN HAS BEEN PREPARED USING FIELD MEASUREMENT DRAWINGS.
- ANY MINOR CHANGES TO THE DRAWING REQUIRED CAN BE DONE TO BEST SUIT AS PER SITE CONDITIONS DURING EXECUTION.
- THESE DRAWINGS TO BE USED ONLY FOR PROVISION OF AREA PARKING PLAN ASSOCIATED INFRASTRUCTURE.
- ANY OTHER MANDATORY, WARNING AND INFORMATORY SIGNAGE BOARDS WHICH ARE REQUIRED AS PART OF ROAD SAFETY SHALL BE EXECUTED.
- THE PARKING SIGNAGES SHOULD BE INSTALLED AS PER THE PARKING SIGNAGE MANUAL, SHARED BY DULT.
- THE LOCATION OF SIGNAGE CAN BE ADJUSTED TO BEST SUIT AS PER SITE CONDITIONS DURING EXECUTION.



REVISION DETAILS	DATE	REV. NO.

SUBMITTED TO:
BRUHAT BENGALURU MAHANAGARA PALIKE

PROJECT TITLE:
AREA PARKING PLAN BOMMANAHALLI ZONE - WARD NO. 192 BENGALORE-KOPPA ROAD (19209-19210)

DRAWING TITLE:
PARKING ALLOCATION PLAN Ch. 0+000 to Ch. 0+500

SCALE: 1:500 IN A1 SIZE

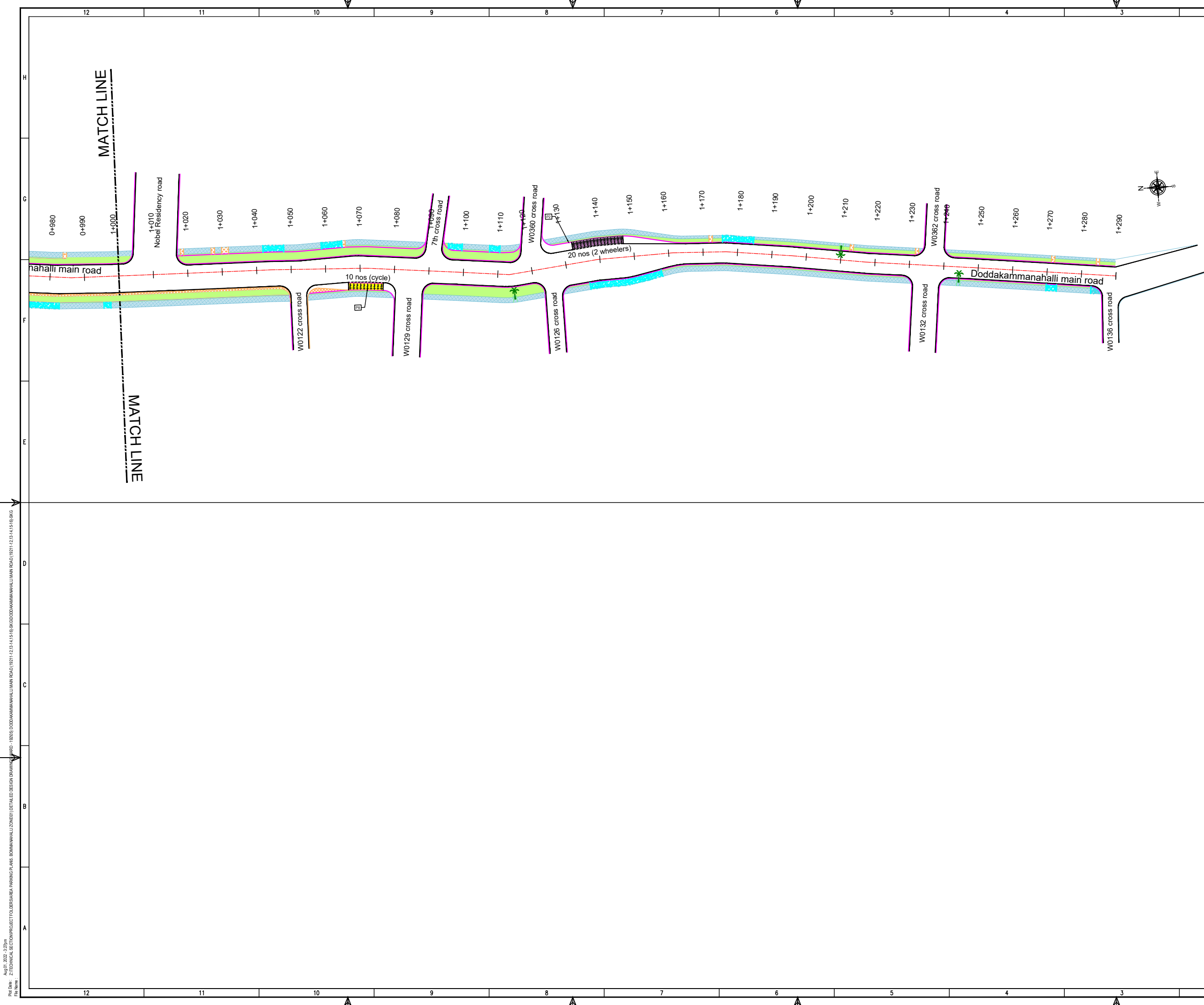
THIS DOCUMENT HAS BEEN PREPARED PURSUANT TO AND SUBJECT TO THE TERMS OF DULT. DULT ACCEPTS NO LIABILITY FOR ANY USE OF THIS DOCUMENT OR FOLLOWING DULT EXPRESS AGREEMENT TO SUCH USE OR ONLY FOR THE PURPOSES FOR WHICH IT WAS PREPARED.

AUTHORITY:
Directorate of Urban Land Transport
Urban Development Department (UDD)
Government of Karnataka
BMTCL, TTCMC, 19 Block, 4th Floor,
Shantinagar, K H Road, Bengaluru - 560027
Tel: 080-22226627, Fax: 080-22226630
Email: dult@bmtcl.gov.in, www.dult.gov.in

DRAWING NUMBER: TPE/APP/BZ/06/2022/PAP/BKR/01	REVISION: R0	DATE: JUL 2022	SHEET NUMBER: 01 OF 02
DESIGNED: SC	DRAWN: SKG	CHECKED: SK	

ISSUED ON BEHALF OF DIRECTORATE OF URBAN LAND TRANSPORT

Aug 01, 2022 - 2:28pm
 PLOT NO: Z/TECHNICAL SECTION/PROJECT/TOLEBESURGA PAVING PLANS, BOMMANAHALLI ZONE/19209/19210/BG/BENGALURU-KOPPA ROAD/19209/19210/SKG
 FILE NAME:



THIS DRAWING IS THE PROPERTY OF DULT AND SHALL NOT BE COPIED OR USED WITHOUT WRITTEN PERMISSION. PROVIDING QUALITY CONTROL AND QUALITY ASSURANCE, WHICH INCLUDES QUALITY OF MATERIALS USED AND WORKMANSHIP PROVIDED ALONG WITH SUPERVISION SHALL BE THE RESPONSIBILITY OF THE CONTRACTOR AND THE PROFESSIONALS INVOLVED FOR THE SUPERVISION OF CONSTRUCTION WORK BEFORE, DURING AND AFTER EXECUTION OF SUCH CONSTRUCTION WORK.

LEGEND:

- : PROPOSED CENTER LINE
- - - : LANE MARKING
- - - : ACCESS LANE MARKING
- : EDGE LANE MARKING
- : PROPOSED KERB LINE
- : PROPOSED FOOTPATH
- [P1] : PROPOSED SIGN BOARD
- [Pattern] : PROPOSED CYCLE HUB
- [Pattern] : PROPOSED SAMS HUB
- [Pattern] : PROPOSED TWO WHEELER PARKING
- [Pattern] : PROPOSED PWD (PERSON WITH DISABILITIES) PARKING
- [Pattern] : PROPOSED AUTO RICKSHAW PARKING
- [Pattern] : PROPOSED CAR PARKING
- [Pattern] : PROPOSED LIGHT COMMERCIAL VEHICLE (LCV) PARKING
- [Pattern] : PROPOSED HEAVY COMMERCIAL VEHICLE (HCV) PARKING
- [Pattern] : PROPOSED LOADING/UNLOADING ZONE
- [Pattern] : PROPOSED PICK-UP/DROP-OFF ZONE
- [Pattern] : EXISTING FOOTPATH
- [Pattern] : EXISTING SHOULDER
- [Pattern] : EXISTING BUS STOP
- [Pattern] : EXISTING RAMP/ENTRANCE
- [Pattern] : EXISTING TRANSFORMER

PARKING ARRANGEMENT PLAN

NOTES:

- ALL DIMENSION ARE IN METRES UNLESS MENTIONED OTHERWISE.
- DIMENSION ARE NOT TO BE SCALED, ONLY WRITTEN DIMENSION SHALL BE FOLLOWED.
- THE GENERAL ARRANGEMENT PLAN HAS BEEN PREPARED USING FIELD MEASUREMENT DRAWINGS.
- ANY MINOR CHANGES TO THE DRAWING REQUIRED CAN BE DONE TO BEST SUIT AS PER SITE CONDITIONS DURING EXECUTION.
- THESE DRAWINGS TO BE USED ONLY FOR PROVISION OF AREA PARKING PLAN ASSOCIATED INFRASTRUCTURE.
- ANY OTHER MANDATORY, WARNING AND INFORMATORY SIGNAGE BOARDS WHICH ARE REQUIRED AS PART OF ROAD SAFETY SHALL BE EXECUTED.
- THE PARKING SIGNAGES SHOULD BE INSTALLED AS PER THE PARKING SIGNAGE MANUAL SHARED BY DULT.
- THE LOCATION OF SIGNAGE CAN BE ADJUSTED TO BEST SUIT AS PER SITE CONDITIONS DURING EXECUTION.

REVISION DETAILS	DATE	REV. NO

SUBMITTED TO:


BRUHAT BENGALURU MAHANAGARA PALIKE

PROJECT TITLE:

**AREA PARKING PLAN
BOMMANAHALLI ZONE - WARD NO. 192
DODDAKAMMANAHALLI ROAD
(19211-12-13-14-15-19216)**

DRAWING TITLE:

**PARKING ALLOCATION PLAN
Ch. 1+000 to Ch. 1+290**



THIS DOCUMENT HAS BEEN PREPARED PURSUANT TO AND SUBJECT TO THE TERMS OF DULT. DULT ACCEPTS NO LIABILITY FOR ANY USE OF THIS DOCUMENT OR FOLLOWING DULT EXPRESS AGREEMENT TO SUCH USE OR ONLY FOR THE PURPOSES FOR WHICH IT WAS PREPARED.

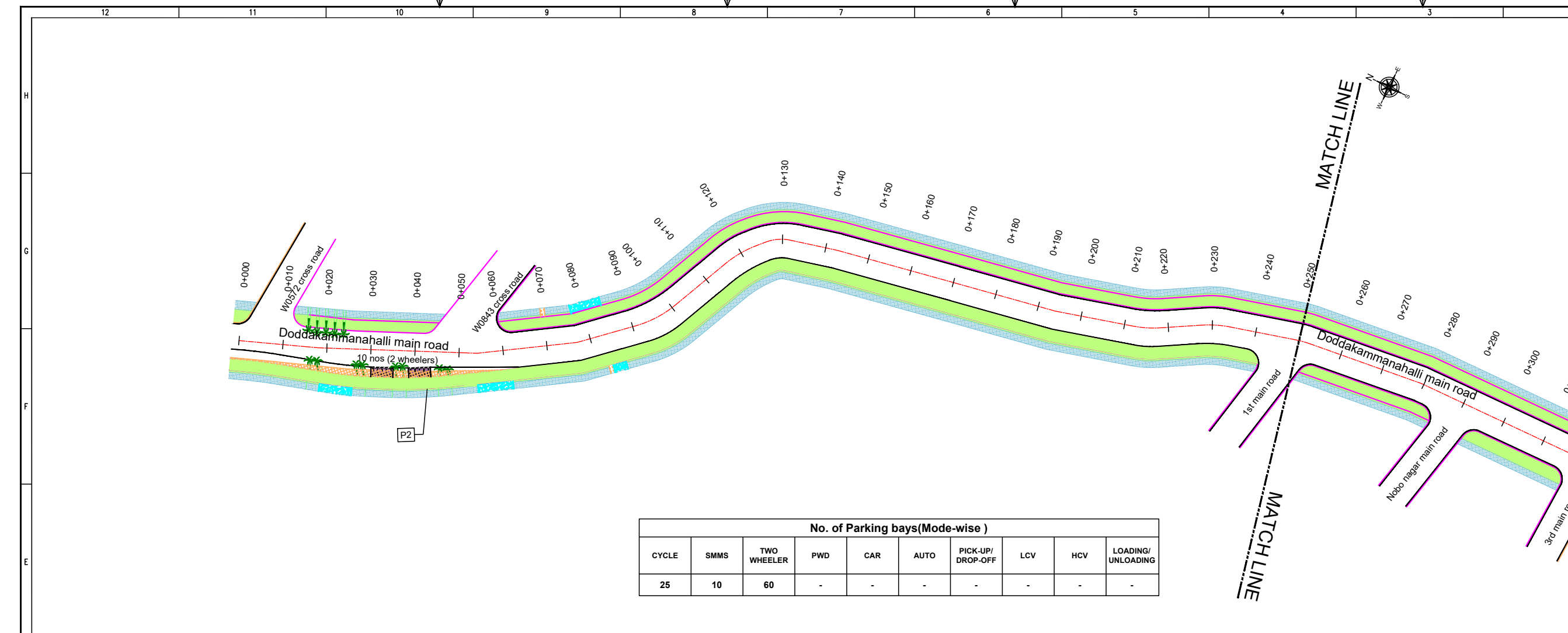
AUTHORITY:

Directorate of Urban Land Transport
Urban Development Department (UDD)
Government of Karnataka
BMTCL, TTMC, 19 Block, 4th Floor,
Shantinagar, K H Road, Bengaluru - 560027
Tel: 080-22226627, Fax: 080-22226630
Email: dult@bmtcl.gov.in
www.urbantransport.kar.nic.in

DRAWING NUMBER: TPE/APP/BZ/06/2022/PAP/DHR/03	REVISION: R0	DATE: JUL 2022	SHEET NUMBER: 03 OF 03
DESIGNED: SC	DRAWN: SKG	CHECKED: SK	

ISSUED ON BEHALF OF DIRECTORATE OF URBAN LAND TRANSPORT

Aug 01, 2022 - 3:29pm
 Proj. No.: Z/TECHNICAL SECTION/PROJECT/TOLEBESURBA PARKING PLAN, BOMMANAHALLI ZONE/01/DETAILED DESIGN DRAWING/19211-12-13-14-15-16-19216-19217-19218-19219-19220-19221-19222-19223-19224-19225-19226-19227-19228-19229-19230-19231-19232-19233-19234-19235-19236-19237-19238-19239-19240-19241-19242-19243-19244-19245-19246-19247-19248-19249-19250-19251-19252-19253-19254-19255-19256-19257-19258-19259-19260-19261-19262-19263-19264-19265-19266-19267-19268-19269-19270-19271-19272-19273-19274-19275-19276-19277-19278-19279-19280-19281-19282-19283-19284-19285-19286-19287-19288-19289-19290-19291-19292-19293-19294-19295-19296-19297-19298-19299-19300-19301-19302-19303-19304-19305-19306-19307-19308-19309-19310-19311-19312-19313-19314-19315-19316-19317-19318-19319-19320-19321-19322-19323-19324-19325-19326-19327-19328-19329-19330-19331-19332-19333-19334-19335-19336-19337-19338-19339-19340-19341-19342-19343-19344-19345-19346-19347-19348-19349-19350-19351-19352-19353-19354-19355-19356-19357-19358-19359-19360-19361-19362-19363-19364-19365-19366-19367-19368-19369-19370-19371-19372-19373-19374-19375-19376-19377-19378-19379-19380-19381-19382-19383-19384-19385-19386-19387-19388-19389-19390-19391-19392-19393-19394-19395-19396-19397-19398-19399-19400-19401-19402-19403-19404-19405-19406-19407-19408-19409-19410-19411-19412-19413-19414-19415-19416-19417-19418-19419-19420-19421-19422-19423-19424-19425-19426-19427-19428-19429-19430-19431-19432-19433-19434-19435-19436-19437-19438-19439-19440-19441-19442-19443-19444-19445-19446-19447-19448-19449-19450-19451-19452-19453-19454-19455-19456-19457-19458-19459-19460-19461-19462-19463-19464-19465-19466-19467-19468-19469-19470-19471-19472-19473-19474-19475-19476-19477-19478-19479-19480-19481-19482-19483-19484-19485-19486-19487-19488-19489-19490-19491-19492-19493-19494-19495-19496-19497-19498-19499-19500-19501-19502-19503-19504-19505-19506-19507-19508-19509-19510-19511-19512-19513-19514-19515-19516-19517-19518-19519-19520-19521-19522-19523-19524-19525-19526-19527-19528-19529-19530-19531-19532-19533-19534-19535-19536-19537-19538-19539-19540-19541-19542-19543-19544-19545-19546-19547-19548-19549-19550-19551-19552-19553-19554-19555-19556-19557-19558-19559-19560-19561-19562-19563-19564-19565-19566-19567-19568-19569-19570-19571-19572-19573-19574-19575-19576-19577-19578-19579-19580-19581-19582-19583-19584-19585-19586-19587-19588-19589-19590-19591-19592-19593-19594-19595-19596-19597-19598-19599-19600-19601-19602-19603-19604-19605-19606-19607-19608-19609-19610-19611-19612-19613-19614-19615-19616-19617-19618-19619-19620-19621-19622-19623-19624-19625-19626-19627-19628-19629-19630-19631-19632-19633-19634-19635-19636-19637-19638-19639-19640-19641-19642-19643-19644-19645-19646-19647-19648-19649-19650-19651-19652-19653-19654-19655-19656-19657-19658-19659-19660-19661-19662-19663-19664-19665-19666-19667-19668-19669-19670-19671-19672-19673-19674-19675-19676-19677-19678-19679-19680-19681-19682-19683-19684-19685-19686-19687-19688-19689-19690-19691-19692-19693-19694-19695-19696-19697-19698-19699-19700-19701-19702-19703-19704-19705-19706-19707-19708-19709-19710-19711-19712-19713-19714-19715-19716-19717-19718-19719-19720-19721-19722-19723-19724-19725-19726-19727-19728-19729-19730-19731-19732-19733-19734-19735-19736-19737-19738-19739-19740-19741-19742-19743-19744-19745-19746-19747-19748-19749-19750-19751-19752-19753-19754-19755-19756-19757-19758-19759-19760-19761-19762-19763-19764-19765-19766-19767-19768-19769-19770-19771-19772-19773-19774-19775-19776-19777-19778-19779-19780-19781-19782-19783-19784-19785-19786-19787-19788-19789-19790-19791-19792-19793-19794-19795-19796-19797-19798-19799-19800-19801-19802-19803-19804-19805-19806-19807-19808-19809-19810-19811-19812-19813-19814-19815-19816-19817-19818-19819-19820-19821-19822-19823-19824-19825-19826-19827-19828-19829-19830-19831-19832-19833-19834-19835-19836-19837-19838-19839-19840-19841-19842-19843-19844-19845-19846-19847-19848-19849-19850-19851-19852-19853-19854-19855-19856-19857-19858-19859-19860-19861-19862-19863-19864-19865-19866-19867-19868-19869-19870-19871-19872-19873-19874-19875-19876-19877-19878-19879-19880-19881-19882-19883-19884-19885-19886-19887-19888-19889-19890-19891-19892-19893-19894-19895-19896-19897-19898-19899-19900-19901-19902-19903-19904-19905-19906-19907-19908-19909-19910-19911-19912-19913-19914-19915-19916-19917-19918-19919-19920-19921-19922-19923-19924-19925-19926-19927-19928-19929-19930-19931-19932-19933-19934-19935-19936-19937-19938-19939-19940-19941-19942-19943-19944-19945-19946-19947-19948-19949-19950-19951-19952-19953-19954-19955-19956-19957-19958-19959-19960-19961-19962-19963-19964-19965-19966-19967-19968-19969-19970-19971-19972-19973-19974-19975-19976-19977-19978-19979-19980-19981-19982-19983-19984-19985-19986-19987-19988-19989-19990-19991-19992-19993-19994-19995-19996-19997-19998-19999-20000



THIS DRAWING IS THE PROPERTY OF DULT AND SHALL NOT BE COPIED OR USED WITHOUT WRITTEN PERMISSION. PROVIDING QUALITY CONTROL AND QUALITY ASSURANCE, WHICH INCLUDES QUALITY OF MATERIALS USED AND WORKMANSHIP PROVIDED ALONG WITH SUPERVISION SHALL BE THE RESPONSIBILITY OF THE CONTRACTOR AND THE PROFESSIONALS INVOLVED FOR THE SUPERVISION OF CONSTRUCTION WORK BEFORE, DURING AND AFTER EXECUTION OF SUCH CONSTRUCTION WORK.

LEGEND:

- PROPOSED CENTER LINE
- EXISTING FOOTPATH
- LANE MARKING
- EXISTING SHOULDER
- ACCESS LANE MARKING
- EXISTING BUS STOP
- EDGE LANE MARKING
- EXISTING RAMP/ENTRANCE
- PROPOSED KERB LINE
- EXISTING TRANSFORMER
- PROPOSED FOOTPATH
- PROPOSED SIGN BOARD (P1)
- PROPOSED CYCLE HUB
- PROPOSED SMMS HUB
- PROPOSED TWO WHEELER PARKING
- PROPOSED PWD (PERSON WITH DISABILITIES) PARKING
- PROPOSED AUTO RICKSHAW PARKING
- PROPOSED CAR PARKING
- PROPOSED LIGHT COMMERCIAL VEHICLE (LCV) PARKING
- PROPOSED HEAVY COMMERCIAL VEHICLE (HCV) PARKING
- PROPOSED LOADING/UNLOADING ZONE
- PROPOSED PICK-UP/DROP-OFF ZONE

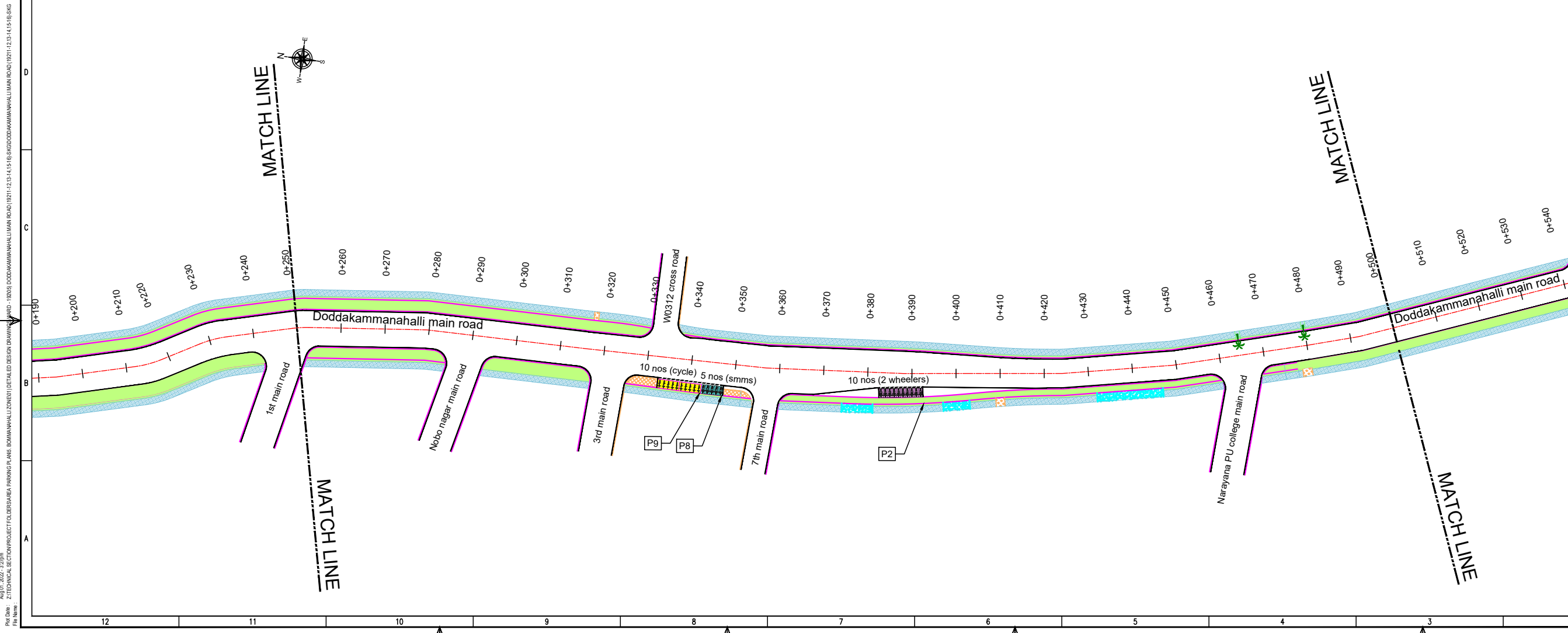
No. of Parking bays (Mode-wise)

CYCLE	SMMS	TWO WHEELER	PWD	CAR	AUTO	PICK-UP/ DROP-OFF	LCV	HCV	LOADING/ UNLOADING
25	10	60	-	-	-	-	-	-	-

PARKING ARRANGEMENT PLAN

NOTES:

- ALL DIMENSION ARE IN METRES UNLESS MENTIONED OTHERWISE.
- DIMENSION ARE NOT TO BE SCALED, ONLY WRITTEN DIMENSION SHALL BE FOLLOWED.
- THE GENERAL ARRANGEMENT PLAN HAS BEEN PREPARED USING FIELD MEASUREMENT DRAWINGS.
- ANY MINOR CHANGES TO THE DRAWING REQUIRED CAN BE DONE TO BEST SUIT AS PER SITE CONDITIONS DURING EXECUTION.
- THESE DRAWINGS TO BE USED ONLY FOR PROVISION OF AREA PARKING PLAN ASSOCIATED INFRASTRUCTURE.
- ANY OTHER MANDATORY, WARNING AND INFORMATORY SIGNAGE BOARDS WHICH ARE REQUIRED AS PART OF ROAD SAFETY SHALL BE EXECUTED.
- THE PARKING SIGNAGES SHOULD BE INSTALLED AS PER THE PARKING SIGNAGE MANUAL, SHARED BY DULT.
- THE LOCATION OF SIGNAGE CAN BE ADJUSTED TO BEST SUIT AS PER SITE CONDITIONS DURING EXECUTION.



PARKING ALLOCATION PLAN
Ch. 0+000 to Ch. 0+500

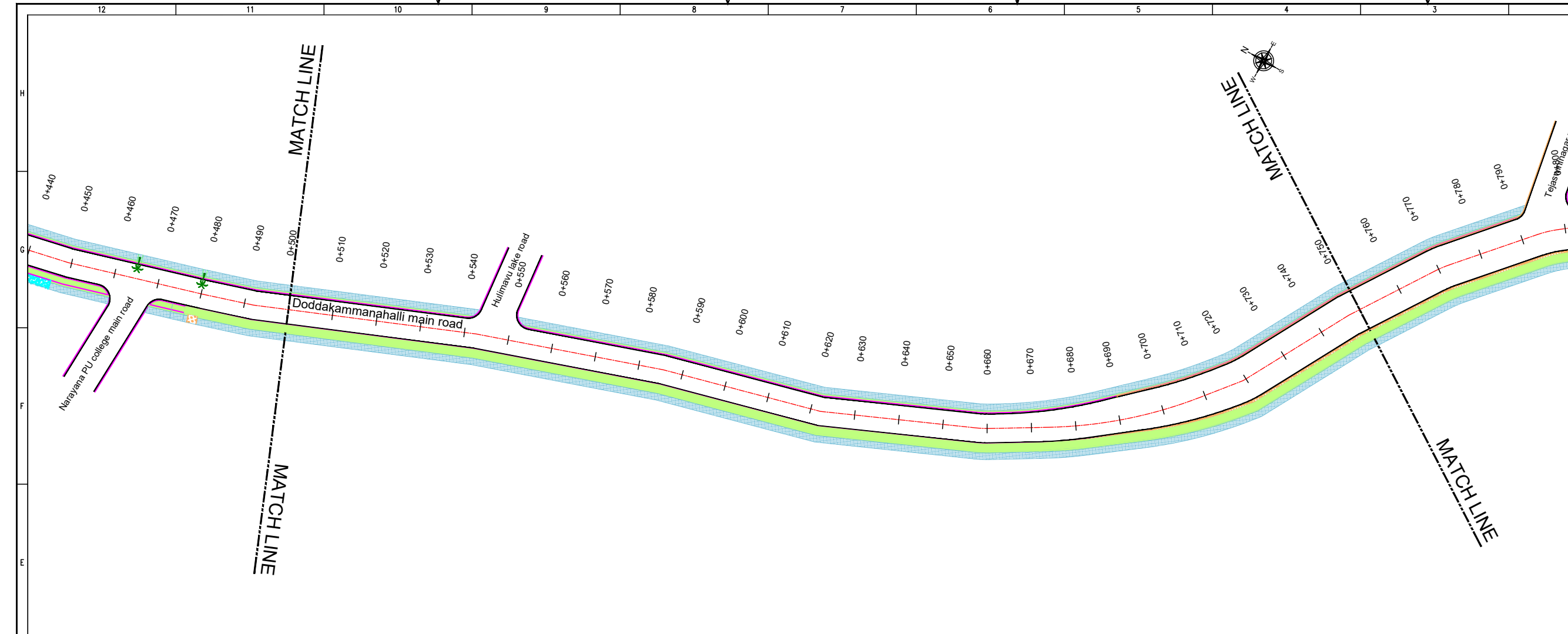
SCALE: 1:500 IN A1 SIZE

THIS DOCUMENT HAS BEEN PREPARED PURSUANT TO AND SUBJECT TO THE TERMS OF DULT. DULT ACCEPTS NO LIABILITY FOR ANY USE OF THIS DOCUMENT OR FOLLOWING DULT EXPRESS AGREEMENT TO SUCH USE OR ONLY FOR THE PURPOSES FOR WHICH IT WAS PREPARED.

AUTHORITY: Directorate of Urban Land Transport
Urban Development Department (UDD)
Government of Karnataka
BMTCL, TTMC, 19 Block, 4th Floor,
Shantinagar, K H Road, Bengaluru - 560027
Tel: 080-22226627, Fax: 080-22226630
Email: dult@bmtcl.gov.in@gmail.com
www.urbantransport.kar.nic.in

DRAWING NUMBER: TPE/APP/BZ/06/2022/PAP/DHR/01	REVISION: R0	DATE: JUL 2022	SHEET NUMBER: 01 OF 03
DESIGNED: SC	DRAWN: SKG	CHECKED: SK	

ISSUED ON BEHALF OF DIRECTORATE OF URBAN LAND TRANSPORT



THIS DRAWING IS THE PROPERTY OF DULT AND SHALL NOT BE COPIED OR USED WITHOUT WRITTEN PERMISSION. PROVIDING QUALITY CONTROL AND QUALITY ASSURANCE, WHICH INCLUDES QUALITY OF MATERIALS USED AND WORKMANSHIP PROVIDED ALONG WITH SUPERVISION SHALL BE THE RESPONSIBILITY OF THE CONTRACTOR AND THE PROFESSIONALS INVOLVED FOR THE SUPERVISION OF CONSTRUCTION WORK BEFORE, DURING AND AFTER EXECUTION OF SUCH CONSTRUCTION WORK.

LEGEND:

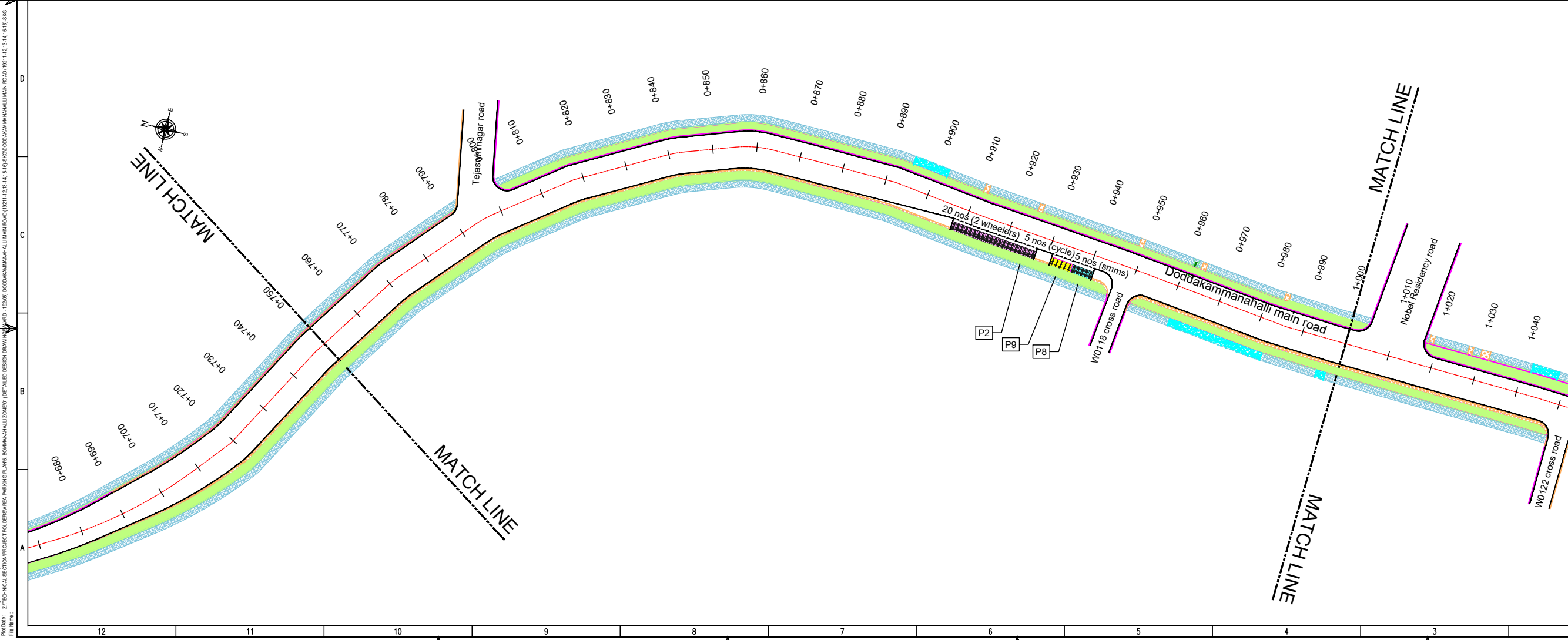
- PROPOSED CENTER LINE
- EXISTING FOOTPATH
- LANE MARKING
- EXISTING SHOULDER
- ACCESS LANE MARKING
- EXISTING BUS STOP
- EDGE LANE MARKING
- EXISTING RAMP/ENTRANCE
- PROPOSED KERB LINE
- EXISTING TRANSFORMER
- PROPOSED FOOTPATH
- PROPOSED SIGN BOARD (P1)
- PROPOSED CYCLE HUB
- PROPOSED SAMS HUB
- PROPOSED TWO WHEELER PARKING
- PROPOSED PWD (PERSON WITH DISABILITIES) PARKING
- PROPOSED AUTO RICKSHAW PARKING
- PROPOSED CAR PARKING
- PROPOSED LIGHT COMMERCIAL VEHICLE (LCV) PARKING
- PROPOSED HEAVY COMMERCIAL VEHICLE (HCV) PARKING
- PROPOSED LOADING/UNLOADING ZONE
- PROPOSED PICK-UP/DROP-OFF ZONE

PURPOSE OF ISSUE:
PARKING ARRANGEMENT PLAN

NOTES:

- ALL DIMENSION ARE IN METRES UNLESS MENTIONED OTHERWISE.
- DIMENSION ARE NOT TO BE SCALED, ONLY WRITTEN DIMENSION SHALL BE FOLLOWED.
- THE GENERAL ARRANGEMENT PLAN HAS BEEN PREPARED USING FIELD MEASUREMENT DRAWINGS.
- ANY MINOR CHANGES TO THE DRAWING REQUIRED CAN BE DONE TO BEST SUIT AS PER SITE CONDITIONS DURING EXECUTION.
- THESE DRAWINGS TO BE USED ONLY FOR PROVISION OF AREA PARKING PLAN ASSOCIATED INFRASTRUCTURE.
- ANY OTHER MANDATORY, WARNING AND INFORMATORY SIGNAGE BOARDS WHICH ARE REQUIRED AS PART OF ROAD SAFETY SHALL BE EXECUTED.
- THE PARKING SIGNAGES SHOULD BE INSTALLED AS PER THE PARKING SIGNAGE MANUAL SHARED BY DULT.
- THE LOCATION OF SIGNAGE CAN BE ADJUSTED TO BEST SUIT AS PER SITE CONDITIONS DURING EXECUTION.

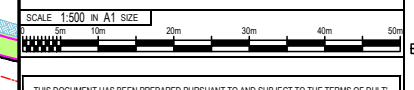
REVISION DETAILS	DATE	REV. NO.



SUBMITTED TO:
BRUHAT BENGALURU MAHANAGARA PALIKE

PROJECT TITLE:
**AREA PARKING PLAN
 BOMMANAHALLI ZONE - WARD NO. 192
 DODDAKAMMANAHALLI ROAD
 (19211-12-13-14-15-19216)**

DRAWING TITLE:
**PARKING ALLOCATION PLAN
 Ch. 0+500 to Ch. 1+000**



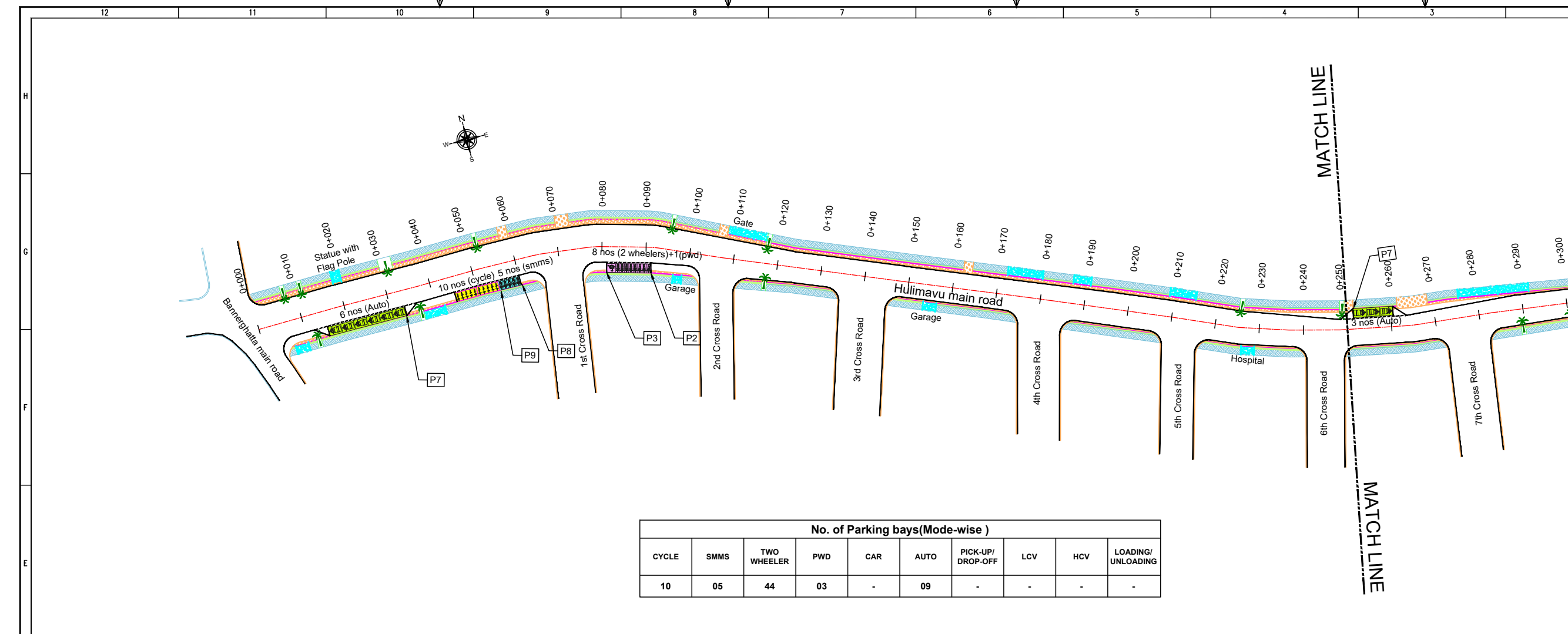
THIS DOCUMENT HAS BEEN PREPARED PURSUANT TO AND SUBJECT TO THE TERMS OF DULT. DULT ACCEPTS NO LIABILITY FOR ANY USE OF THIS DOCUMENT OR FOLLOWING DULT EXPRESS AGREEMENT TO SUCH USE OR ONLY FOR THE PURPOSES FOR WHICH IT WAS PREPARED.

AUTHORITY:
Directorate of Urban Land Transport
 Urban Development Department (UDD)
 Government of Karnataka
 BMTCL, TTMC, 19 Block, 4th Floor,
 Shantinagar, K H Road, Bengaluru - 560027
 Tel: 080-22226627, Fax: 080-22226630
 Email: dult@bmtcl.gov.in
 www.urbantransport.kar.nic.in

DRAWING NUMBER: TPE/APP/BZ/06/2022/PAP/DHR/02	REVISION: R0	DATE: JUL 2022	SHEET NUMBER: 02 OF 03
DESIGNED: SC	DRAWN: SKG	CHECKED: SK	

ISSUED ON BEHALF OF DIRECTORATE OF URBAN LAND TRANSPORT

Aug 01, 2022, 3:29pm
 P:\0-C\2\TECHNICAL SECTIONS\PROJECT TOLERANCES\PARALLEL PLAN, BOMMANAHALLI ZONE\BZ\06\2022\APP\BZ\06\2022\TOLERANCES\02.DWG
 File Name:



THIS DRAWING IS THE PROPERTY OF DULT AND SHALL NOT BE COPIED OR USED WITHOUT WRITTEN PERMISSION. PROVIDING QUALITY CONTROL AND QUALITY ASSURANCE, WHICH INCLUDES QUALITY OF MATERIALS USED AND WORKMANSHIP PROVIDED ALONG WITH SUPERVISION SHALL BE THE RESPONSIBILITY OF THE CONTRACTOR AND THE PROFESSIONALS INVOLVED FOR SUPERVISION OF CONSTRUCTION WORK BEFORE, DURING AND AFTER EXECUTION OF SUCH CONSTRUCTION WORK.

LEGEND:

- : PROPOSED CENTER LINE
- - - : LANE MARKING
- - - : ACCESS LANE MARKING
- : EDGE LANE MARKING
- : PROPOSED KERB LINE
- : PROPOSED FOOTPATH
- [P1] : PROPOSED SIGN BOARD
- [] : PROPOSED CYCLE HUB
- [] : PROPOSED SMMS HUB
- [] : PROPOSED TWO WHEELER PARKING
- [] : PROPOSED PWD (PERSON WITH DISABILITIES) PARKING
- [] : PROPOSED AUTO RICKSHAW PARKING
- [] : PROPOSED CAR PARKING
- [] : PROPOSED LIGHT COMMERCIAL VEHICLE (LCV) PARKING
- [] : PROPOSED HEAVY COMMERCIAL VEHICLE (HCV) PARKING
- [] : PROPOSED LOADING/UNLOADING ZONE
- [] : PROPOSED PICK-UP/DROP-OFF ZONE
- [] : EXISTING FOOTPATH
- [] : EXISTING SHOULDER
- [] : EXISTING BUS STOP
- [] : EXISTING RAMP/ENTRANCE
- [] : EXISTING TRANSFORMER

No. of Parking bays (Mode-wise)

CYCLE	SMMS	TWO WHEELER	PWD	CAR	AUTO	PICK-UP/DROP-OFF	LCV	HCV	LOADING/UNLOADING
10	05	44	03	-	09	-	-	-	-

PARKING ARRANGEMENT PLAN

NOTES:

- ALL DIMENSION ARE IN METRES UNLESS MENTIONED OTHERWISE.
- DIMENSION ARE NOT TO BE SCALED, ONLY WRITTEN DIMENSION SHALL BE FOLLOWED.
- THE GENERAL ARRANGEMENT PLAN HAS BEEN PREPARED USING FIELD MEASUREMENT DRAWINGS.
- ANY MINOR CHANGES TO THE DRAWING REQUIRED CAN BE DONE TO BEST SUIT AS PER SITE CONDITIONS DURING EXECUTION.
- THESE DRAWINGS TO BE USED ONLY FOR PROVISION OF AREA PARKING PLAN ASSOCIATED INFRASTRUCTURE.
- ANY OTHER MANDATORY, WARNING AND INFORMATORY SIGNAGE BOARDS WHICH ARE REQUIRED AS PART OF ROAD SAFETY SHALL BE EXECUTED.
- THE PARKING SIGNAGES SHOULD BE INSTALLED AS PER THE PARKING SIGNAGE MANUAL SHARED BY DULT.
- THE LOCATION OF SIGNAGE CAN BE ADJUSTED TO BEST SUIT AS PER SITE CONDITIONS DURING EXECUTION.



REVISION DETAILS

NO.	DESCRIPTION	DATE	REV. NO.

SUBMITTED TO:

BRUHAT BENGALURU MAHANAGARA PALIKE

PROJECT TITLE:

**AREA PARKING PLAN
BOMMANAHALLI ZONE - WARD NO. 193
HULIMAVU MAIN ROAD (R1-S246)
(19301-19302)**

DRAWING TITLE:

**PARKING ALLOCATION PLAN
Ch. 0+000 to Ch. 0+553**

SCALE: 1:500 IN A1 SIZE

THIS DOCUMENT HAS BEEN PREPARED PURSUANT TO AND SUBJECT TO THE TERMS OF DULT. DULT ACCEPTS NO LIABILITY FOR ANY USE OF THIS DOCUMENT OR FOLLOWING DULT EXPRESS AGREEMENT TO SUCH USE OR ONLY FOR THE PURPOSES FOR WHICH IT WAS PREPARED.


AUTHORITY: Directorate of Urban Land Transport
Urban Development Department (UDD)
Government of Karnataka
BMTCL, T.T.M.C., 'B' Block, 4th Floor,
Sharmistha, K H Road, Bengaluru - 560027
Tel: 080-22236627, Fax: 080-22236630
Email: dultbengaluru@gmail.com
www.urbantransport.kar.nic.in

DRAWING NUMBER: TPE/APP/BZ/06/2022/PAP/HMR/01

DESIGNED	DRAWN	CHECKED
SC	AC	SK

ISSUED ON BEHALF OF DIRECTORATE OF URBAN LAND TRANSPORT

Aug 01, 2022, 3:30pm
 PWD: 08 - Z/TECHNICAL SECTION/PROJECT FOLDER/AREA PARKING PLANS/ BOMMANAHALLI ZONE/19301-19302-CD-ACHULIMAVU MAIN ROAD (R1-S246).AC
 File Name:



No. of Parking bays (Mode-wise)									
CYCLE	SMMS	TWO WHEELER	PWD	CAR	AUTO	PICK-UP/ DROP-OFF	LCV	HCV	LOADING/ UNLOADING
50	25	84	03	08	13	-	05	-	03

THIS DRAWING IS THE PROPERTY OF DULT AND SHALL NOT BE COPIED OR USED WITHOUT WRITTEN PERMISSION. PROVIDING QUALITY CONTROL AND QUALITY ASSURANCE, WHICH INCLUDES QUALITY OF MATERIALS USED AND WORKMANSHIP PROVIDED ALONG WITH SUPERVISION SHALL BE THE RESPONSIBILITY OF THE CONTRACTOR AND THE PROFESSIONALS INVOLVED FOR THE SUPERVISION OF CONSTRUCTION WORK BEFORE, DURING AND AFTER EXECUTION OF SUCH CONSTRUCTION WORK.

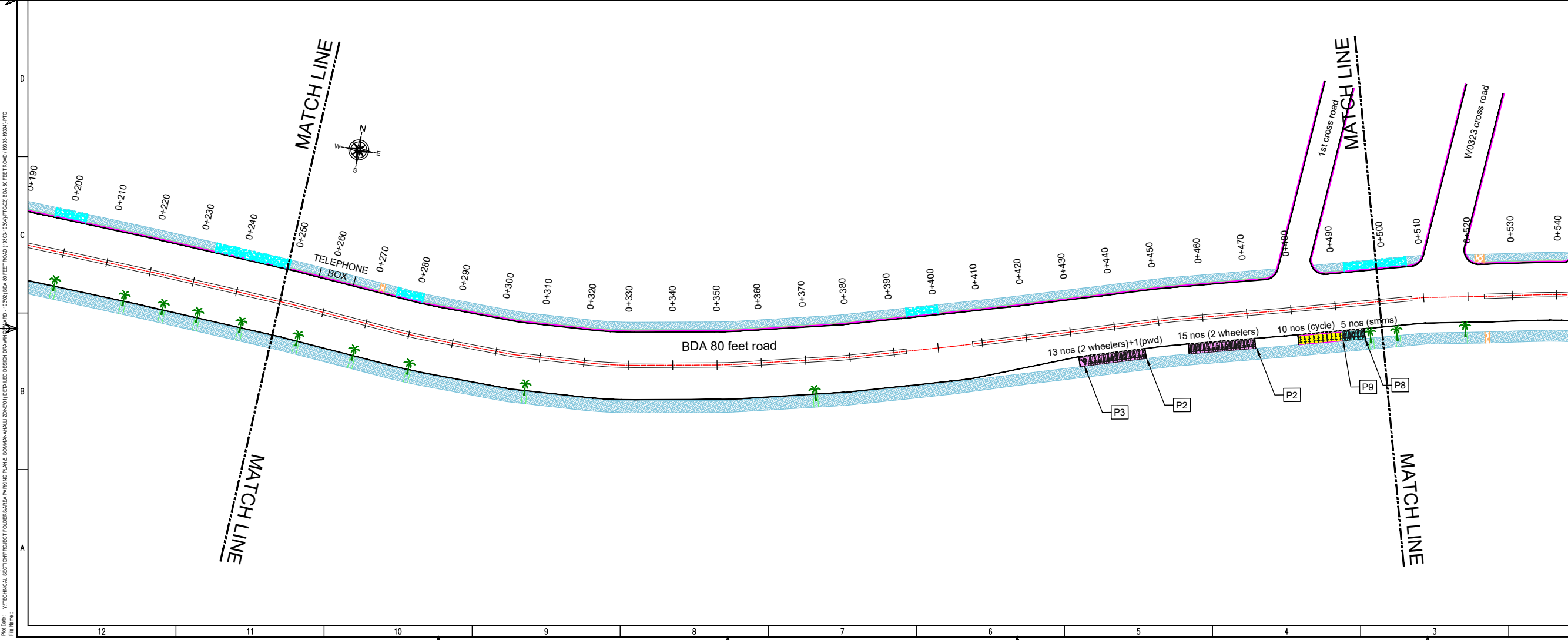
LEGEND:

- : PROPOSED CENTER LINE
- - - : LANE MARKING
- - - : ACCESS LANE MARKING
- : EDGE LANE MARKING
- : PROPOSED KERB LINE
- : PROPOSED FOOTPATH
- P1 : PROPOSED SIGN BOARD
- : PROPOSED CYCLE HUB
- : PROPOSED SMMS HUB
- : PROPOSED TWO WHEELER PARKING
- : PROPOSED PWD (PERSON WITH DISABILITIES) PARKING
- : PROPOSED AUTO RICKSHAW PARKING
- : PROPOSED CAR PARKING
- LCV : PROPOSED LIGHT COMMERCIAL VEHICLE (LCV) PARKING
- HCV : PROPOSED HEAVY COMMERCIAL VEHICLE (HCV) PARKING
- : PROPOSED LOADING/UNLOADING ZONE
- : PROPOSED PICK-UP/DROP-OFF ZONE
- : EXISTING FOOTPATH
- : EXISTING SHOULDER
- : EXISTING BUS STOP
- : EXISTING RAMP/ ENTRANCE
- : EXISTING TRANSFORMER

PARKING ARRANGEMENT PLAN

NOTES:

- ALL DIMENSION ARE IN METRES UNLESS MENTIONED OTHERWISE.
- DIMENSION ARE NOT TO BE SCALED, ONLY WRITTEN DIMENSION SHALL BE FOLLOWED.
- THE GENERAL ARRANGEMENT PLAN HAS BEEN PREPARED USING FIELD MEASUREMENT DRAWINGS.
- ANY MINOR CHANGES TO THE DRAWING REQUIRED CAN BE DONE TO BEST SUIT AS PER SITE CONDITIONS DURING EXECUTION.
- THESE DRAWINGS TO BE USED ONLY FOR PROVISION OF AREA PARKING PLAN ASSOCIATED INFRASTRUCTURE.
- ANY OTHER MANDATORY, WARNING AND INFORMATORY SIGNAGE BOARDS WHICH ARE REQUIRED AS PART OF ROAD SAFETY SHALL BE EXECUTED.
- THE PARKING SIGNAGES SHOULD BE INSTALLED AS PER THE PARKING SIGNAGE MANUAL, SHARED BY DULT.
- THE LOCATION OF SIGNAGE CAN BE ADJUSTED TO BEST SUIT AS PER SITE CONDITIONS DURING EXECUTION.



REVISION DETAILS	DATE	REV. NO.

SUBMITTED TO:

BRUHAT BENGALURU MAHANAGARA PALIKE

PROJECT TITLE:

**AREA PARKING PLAN
BOMMANAHALLI ZONE - WARD NO. 193
BDA 80 feet road
(19303-19304)**

DRAWING TITLE:

**PARKING ALLOCATION PLAN
Ch. 0+000 to Ch. 0+500**

SCALE: 1:500 IN A1 SIZE

THIS DOCUMENT HAS BEEN PREPARED PURSUANT TO AND SUBJECT TO THE TERMS OF DULT. DULT ACCEPTS NO LIABILITY FOR ANY USE OF THIS DOCUMENT OR FOLLOWING DULT EXPRESS AGREEMENT TO SUCH USE OR ONLY FOR THE PURPOSES FOR WHICH IT WAS PREPARED.

AUTHORITY:

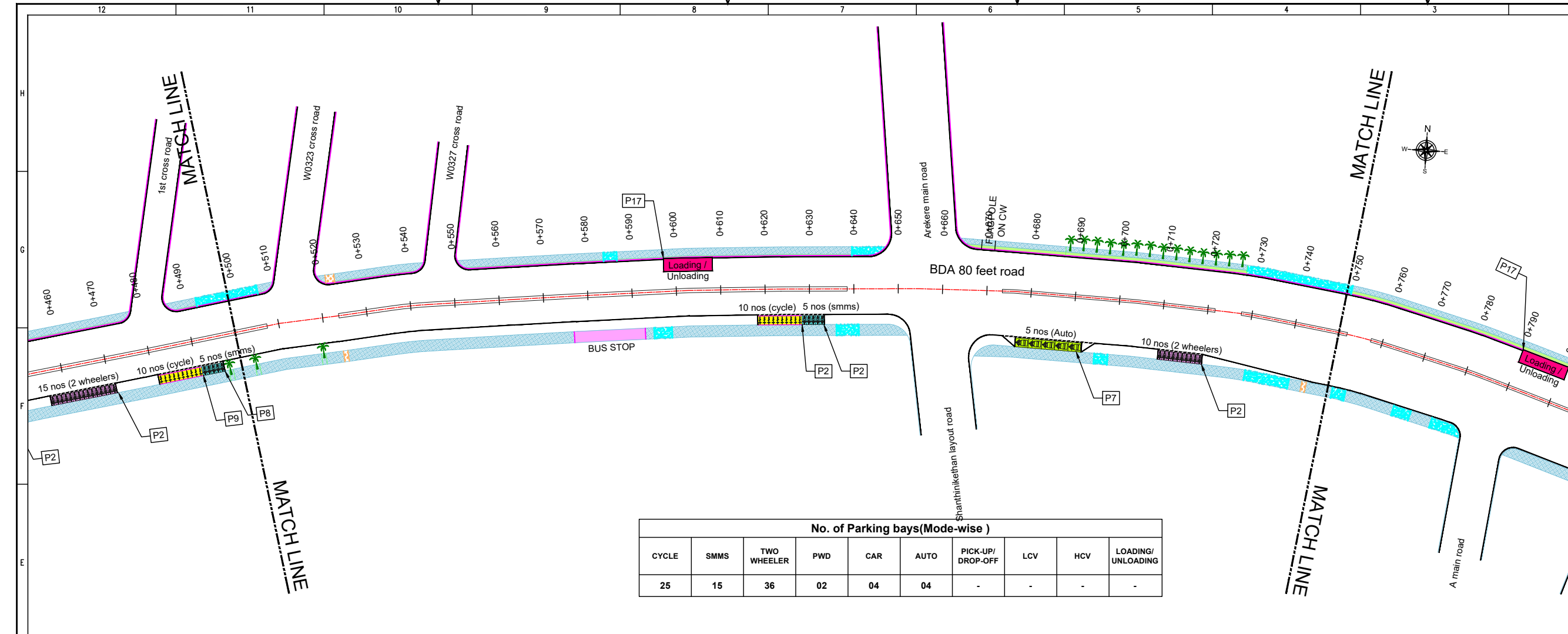
Directorate of Urban Land Transport
Urban Development Department (UDD)
Government of Karnataka
BMTCL, TTCMC, 1st Block, 4th Floor,
Shantinagar, K H Road, Bengaluru - 560027
Tel: 080-22226627, Fax: 080-22226630
Email: dult@bmtcl.gov.in, dult@ddtc.com
www.urbantransport.kar.nic.in

DRAWING NUMBER:	REVISION:	DATE:	SHEET NUMBER:
TPE/APP/BZ/06/2022/PAP/BDAR/01	R0	JUL 2022	01 OF 03

DESIGNED:	DRAWN:	CHECKED:
SC	PTG	SK

ISSUED ON BEHALF OF DIRECTORATE OF URBAN LAND TRANSPORT

J.J. 2022 - 8.04m
 PLOT NO: 1
 PROJECT: TECHNICAL SECTION PROJECT TOWER/SUBAREA PARKING PLANS, BOMMANAHALLI ZONE (UDD) DETAILED DESIGN DRAWING
 FILE NO: 19303 BDA 80 FEET ROAD (19303-19304) PTD/BDAR/01 BDA 80 FEET ROAD (19303-19304) PTD



No. of Parking bays (Mode-wise)									
CYCLE	SMMS	TWO WHEELER	PWD	CAR	AUTO	PICK-UP/DROP-OFF	LCV	HCV	LOADING/UNLOADING
25	15	36	02	04	04	-	-	-	-

THIS DRAWING IS THE PROPERTY OF DULT AND SHALL NOT BE COPIED OR USED WITHOUT WRITTEN PERMISSION. PROVIDING QUALITY CONTROL AND QUALITY ASSURANCE, WHICH INCLUDES QUALITY OF MATERIALS USED AND WORKMANSHIP PROVIDED ALONG WITH SUPERVISION SHALL BE THE RESPONSIBILITY OF THE CONTRACTOR AND THE PROFESSIONALS INVOLVED FOR THE SUPERVISION OF CONSTRUCTION WORK BEFORE, DURING AND AFTER EXECUTION OF SUCH CONSTRUCTION WORK.

LEGEND:

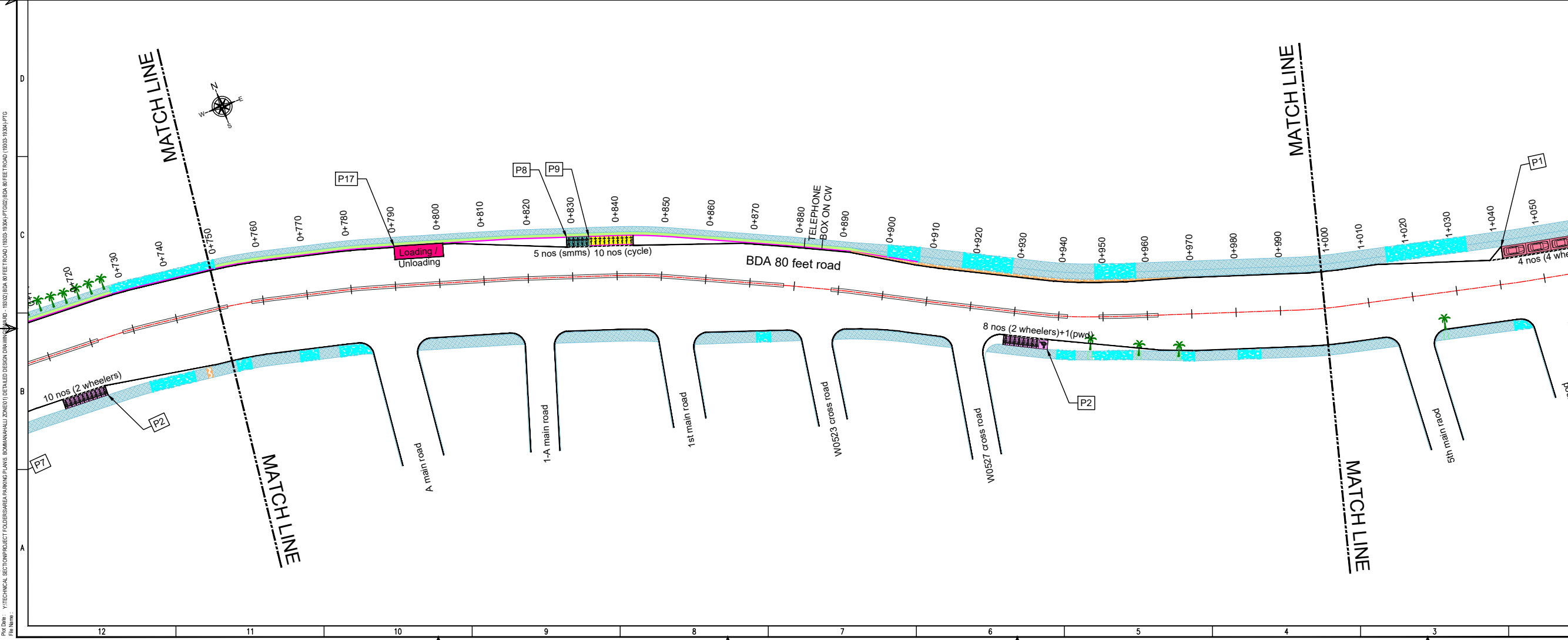
- PROPOSED CENTER LINE
- EXISTING FOOTPATH
- LANE MARKING
- EXISTING SHOULDER
- ACCESS LANE MARKING
- EXISTING BUS STOP
- EDGE LANE MARKING
- EXISTING RAMP/ENTRANCE
- PROPOSED KERB LINE
- EXISTING TRANSFORMER
- PROPOSED FOOTPATH
- PROPOSED SIGN BOARD (P1)
- PROPOSED CYCLE HUB
- PROPOSED SMMS HUB
- PROPOSED TWO WHEELER PARKING
- PROPOSED PWD (PERSON WITH DISABILITIES) PARKING
- PROPOSED AUTO RICKSHAW PARKING
- PROPOSED CAR PARKING
- PROPOSED LIGHT COMMERCIAL VEHICLE (LCV) PARKING
- PROPOSED HEAVY COMMERCIAL VEHICLE (HCV) PARKING
- PROPOSED LOADING/UNLOADING ZONE
- PROPOSED PICK-UP/DROP-OFF ZONE

PURPOSE OF ISSUE:
PARKING ARRANGEMENT PLAN

NOTES:

- ALL DIMENSION ARE IN METRES UNLESS MENTIONED OTHERWISE.
- DIMENSION ARE NOT TO BE SCALED, ONLY WRITTEN DIMENSION SHALL BE FOLLOWED.
- THE GENERAL ARRANGEMENT PLAN HAS BEEN PREPARED USING FIELD MEASUREMENT DRAWINGS.
- ANY MINOR CHANGES TO THE DRAWING REQUIRED CAN BE DONE TO BEST SUIT AS PER SITE CONDITIONS DURING EXECUTION.
- THESE DRAWINGS TO BE USED ONLY FOR PROVISION OF AREA PARKING PLAN ASSOCIATED INFRASTRUCTURE.
- ANY OTHER MANDATORY, WARNING AND INFORMATORY SIGNAGE BOARDS WHICH ARE REQUIRED AS PART OF ROAD SAFETY SHALL BE EXECUTED.
- THE PARKING SIGNAGES SHOULD BE INSTALLED AS PER THE PARKING SIGNAGE MANUAL, SHARED BY DULT.
- THE LOCATION OF SIGNAGE CAN BE ADJUSTED TO BEST SUIT AS PER SITE CONDITIONS DURING EXECUTION.

REVISION DETAILS	DATE	REV. NO.



SUBMITTED TO:
BRUHAT BENGALURU MAHANAGARA PALIKE

PROJECT TITLE:
**AREA PARKING PLAN
BOMMANAHALLI ZONE - WARD NO. 193
BDA 80 feet road
(19303-19304)**

DRAWING TITLE:
**PARKING ALLOCATION PLAN
Ch. 0+500 to Ch. 1+000**

SCALE: 1:500 IN A1 SIZE


THIS DOCUMENT HAS BEEN PREPARED PURSUANT TO AND SUBJECT TO THE TERMS OF DULT. DULT ACCEPTS NO LIABILITY FOR ANY USE OF THIS DOCUMENT OR FOLLOWING DULT EXPRESS AGREEMENT TO SUCH USE OR ONLY FOR THE PURPOSES FOR WHICH IT WAS PREPARED.

AUTHORITY:
Directorate of Urban Land Transport
Urban Development Department (UDD)
Government of Karnataka
BMTCL, TTMC, 19 Block, 4th Floor,
Shantinagar, K H Road, Bengaluru - 560027
Tel: 080-22226627, Fax: 080-22226630
Email: uld@bmtcl.gov.in
www.urbantransport.kar.nic.in

DRAWING NUMBER: TPE/APP/BZ/06/2022/PAP/BDAR/02	REVISION: R0	DATE: JUL 2022	SHEET NUMBER: 02 OF 03
DESIGNED: SC	DRAWN: PTG	CHECKED: SK	

ISSUED ON BEHALF OF DIRECTORATE OF URBAN LAND TRANSPORT

J.J. 2022 - 8.04m
 PLOT NO: YITTECHNICAL SECTION PROJECT TOLLGATE PARKING PLANS, BOMMANAHALLI ZONE (UDD) DETAILED DESIGN DRAWING
 FILE NO: 19302 BDA 80 FEET ROAD (19303-19304) PTD/BDAR/80 FEET ROAD (19303-19304) PTD



THIS DRAWING IS THE PROPERTY OF DULT AND SHALL NOT BE COPIED OR USED WITHOUT WRITTEN PERMISSION. PROVIDING QUALITY CONTROL AND QUALITY ASSURANCE, WHICH INCLUDES QUALITY OF MATERIALS USED AND WORKMANSHIP PROVIDED ALONG WITH SUPERVISION SHALL BE THE RESPONSIBILITY OF THE CONTRACTOR AND THE PROFESSIONALS INVOLVED FOR THE SUPERVISION OF CONSTRUCTION WORK BEFORE, DURING AND AFTER EXECUTION OF SUCH CONSTRUCTION WORK.

LEGEND:

- : PROPOSED CENTER LINE
- : LANE MARKING
- : ACCESS LANE MARKING
- : EDGE LANE MARKING
- : PROPOSED KERB LINE
- : PROPOSED FOOTPATH
- [P1] : PROPOSED SIGN BOARD
- : PROPOSED CYCLE HUB
- : PROPOSED SAMS HUB
- : PROPOSED TWO WHEELER PARKING
- : PROPOSED PWD (PERSON WITH DISABILITIES) PARKING
- : PROPOSED AUTO RICKSHAW PARKING
- : PROPOSED CAR PARKING
- : PROPOSED LIGHT COMMERCIAL VEHICLE (LCV) PARKING
- : PROPOSED HEAVY COMMERCIAL VEHICLE (HCV) PARKING
- : PROPOSED LOADING/UNLOADING ZONE
- : PROPOSED PICK-UP/DROP-OFF ZONE
- : EXISTING FOOTPATH
- : EXISTING SHOULDER
- : EXISTING BUS STOP
- : EXISTING RAMP/ENTRANCE
- : EXISTING TRANSFORMER

PARKING ARRANGEMENT PLAN

PURPOSE OF ISSUE:

NOTES:

1. ALL DIMENSION ARE IN METRES UNLESS MENTIONED OTHERWISE.
2. DIMENSION ARE NOT TO BE SCALED, ONLY WRITTEN DIMENSION SHALL BE FOLLOWED.
3. THE GENERAL ARRANGEMENT PLAN HAS BEEN PREPARED USING FIELD MEASUREMENT DRAWINGS.
4. ANY MINOR CHANGES TO THE DRAWING REQUIRED CAN BE DONE TO BEST SUIT AS PER SITE CONDITIONS DURING EXECUTION.
5. THESE DRAWINGS TO BE USED ONLY FOR PROVISION OF AREA PARKING PLAN ASSOCIATED INFRASTRUCTURE.
6. ANY OTHER MANDATORY, WARNING AND INFORMATORY SIGNAGE BOARDS WHICH ARE REQUIRED AS PART OF ROAD SAFETY SHALL BE EXECUTED.
7. THE PARKING SIGNAGES SHOULD BE INSTALLED AS PER THE PARKING SIGNAGE MANUAL SHARED BY DULT.
8. THE LOCATION OF SIGNAGE CAN BE ADJUSTED TO BEST SUIT AS PER SITE CONDITIONS DURING EXECUTION.

REVISION DETAILS	DATE	REV. NO

SUBMITTED TO:

BRUHAT BENGALURU MAHANAGARA PALIKE

PROJECT TITLE:

**AREA PARKING PLAN
BOMMANAHALLI ZONE - WARD NO. 193
BDA 80 feet road
(19303-19304)**

DRAWING TITLE:

**PARKING ALLOCATION PLAN
Ch. 1+000 to Ch. 1+514**

SCALE: 1:500 IN A1 SIZE

THIS DOCUMENT HAS BEEN PREPARED PURSUANT TO AND SUBJECT TO THE TERMS OF DULT. DULT ACCEPTS NO LIABILITY FOR ANY USE OF THIS DOCUMENT OR FOLLOWING DULT EXPRESS AGREEMENT TO SUCH USE OR ONLY FOR THE PURPOSES FOR WHICH IT WAS PREPARED.

AUTHORITY: Directorate of Urban Land Transport
Urban Development Department (UDD)
Government of Karnataka
BMTCL, TTCMC, B1 Block, 4th Floor,
Shantinagar, K H Road, Bengaluru - 560027
Tel: 080-22226627, Fax: 080-22226630
Email: dult@bmtcl.org, dult@tcmc.org
www.urbantransport.kar.nic.in

DRAWING NUMBER:	REVISION:	DATE:	SHEET NUMBER:
TPE/APP/BZ/06/2022/PAP/BDAR/03	R0	JUL 2022	03 OF 03

DESIGNED:	DRAWN:	CHECKED:
SC	PTG	SK

ISSUED ON BEHALF OF DIRECTORATE OF URBAN LAND TRANSPORT

P:\A\2\2022-23\06\VT TECHNICAL SECTION PROJECT TOUGHER AREA PARKING PLANS, BOMMANAHALLI ZONE (B) DETAILED DESIGN DRAWING (A1) - 19303 BDA 80 FEET ROAD (19303-19304) PTD/BDA 80 FEET ROAD (19303-19304) PTD/BDA 80 FEET ROAD (19303-19304) PTD
 P:\A\2\2022-23\06\VT TECHNICAL SECTION PROJECT TOUGHER AREA PARKING PLANS, BOMMANAHALLI ZONE (B) DETAILED DESIGN DRAWING (A1) - 19303 BDA 80 FEET ROAD (19303-19304) PTD/BDA 80 FEET ROAD (19303-19304) PTD
 P:\A\2\2022-23\06\VT TECHNICAL SECTION PROJECT TOUGHER AREA PARKING PLANS, BOMMANAHALLI ZONE (B) DETAILED DESIGN DRAWING (A1) - 19303 BDA 80 FEET ROAD (19303-19304) PTD/BDA 80 FEET ROAD (19303-19304) PTD

THIS DRAWING IS THE PROPERTY OF DULT AND SHALL NOT BE COPIED OR USED WITHOUT WRITTEN PERMISSION.
 PROVIDING QUALITY CONTROL AND QUALITY ASSURANCE, WHICH INCLUDES QUALITY OF MATERIALS USED AND WORKMANSHIP PROVIDED ALONG WITH SUPERVISION SHALL BE THE RESPONSIBILITY OF THE CONTRACTOR AND THE PROFESSIONALS INVOLVED FOR SUPERVISION OF CONSTRUCTION WORK BEFORE, DURING AND AFTER EXECUTION OF SUCH CONSTRUCTION WORK.

LEGEND:

- PROPOSED CENTER LINE
- LANE MARKING
- ACCESS LANE MARKING
- EDGE LANE MARKING
- PROPOSED KERB LINE
- PROPOSED FOOTPATH
- PROPOSED SIGN BOARD
- PROPOSED CYCLE HUB
- PROPOSED SMMS HUB
- PROPOSED TWO WHEELER PARKING
- PROPOSED PWD (PERSON WITH DISABILITIES) PARKING
- PROPOSED AUTO RICKSHAW PARKING
- PROPOSED CAR PARKING
- PROPOSED LIGHT COMMERCIAL VEHICLE (LCV) PARKING
- PROPOSED HEAVY COMMERCIAL VEHICLE (HCV) PARKING
- PROPOSED LOADING/UNLOADING ZONE
- PROPOSED PICK-UP/DROP-OFF ZONE
- EXISTING FOOTPATH
- EXISTING SHOULDER
- EXISTING BUS STOP
- EXISTING RAMP/ENTRANCE
- EXISTING TRANSFORMER

PURPOSE OF ISSUE:
PARKING ARRANGEMENT PLAN

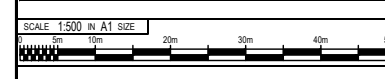
- NOTES:**
- ALL DIMENSION ARE IN METRES UNLESS MENTIONED OTHERWISE.
 - DIMENSION ARE NOT TO BE SCALED, ONLY WRITTEN DIMENSION SHALL BE FOLLOWED.
 - THE GENERAL ARRANGEMENT PLAN HAS BEEN PREPARED USING FIELD MEASUREMENT DRAWINGS.
 - ANY MINOR CHANGES TO THE DRAWING REQUIRED CAN BE DONE TO BEST SUIT AS PER SITE CONDITIONS DURING EXECUTION.
 - THESE DRAWINGS TO BE USED ONLY FOR PROVISION OF AREA PARKING PLAN ASSOCIATED INFRASTRUCTURE.
 - ANY OTHER MANDATORY, WARNING AND INFORMATORY SIGNAGE BOARDS WHICH ARE REQUIRED AS PART OF ROAD SAFETY SHALL BE EXECUTED.
 - THE PARKING SIGNAGES SHOULD BE INSTALLED AS PER THE PARKING SIGNAGE MANUAL SHARED BY DULT.
 - THE LOCATION OF SIGNAGE CAN BE ADJUSTED TO BEST SUIT AS PER SITE CONDITIONS DURING EXECUTION.

REVISION DETAILS	DATE	REV NO

SUBMITTED TO:
BRUHAT BENGALURU MAHANAGARA PALIKE

PROJECT TITLE:
AREA PARKING PLAN BOMMANAHALLI ZONE - WARD NO. 193 BTS LAYOUT MAIN ROAD (R1-S171) (19305-06, 07-08)

DRAWING TITLE:
PARKING ALLOCATION PLAN Ch. 0+000 to Ch. 0+500



THIS DOCUMENT HAS BEEN PREPARED PURSUANT TO AND SUBJECT TO THE TERMS OF DULT. DULT ACCEPTS NO LIABILITY FOR ANY USE OF THIS DOCUMENT OR FOLLOWING DULT EXPRESS AGREEMENT TO SUCH USE OR ONLY FOR THE PURPOSES FOR WHICH IT WAS PREPARED.

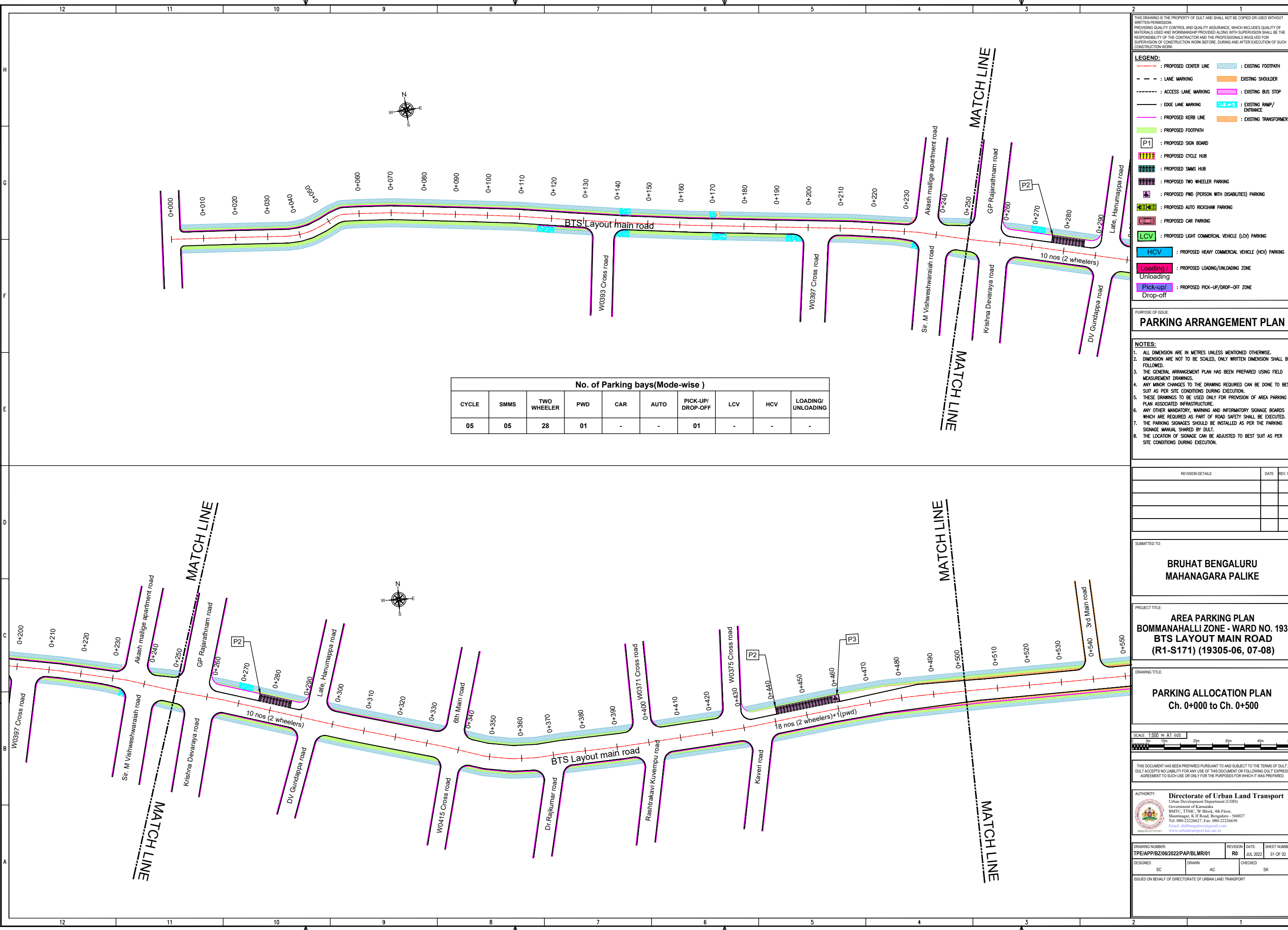
AUTHORITY:
Directorate of Urban Land Transport
 Urban Development Department (UDD)
 Government of Karnataka
 BMTC, T.M.C., 'B' Block, 4th Floor,
 Shraminagar, K H Road, Bengaluru - 560027
 Tel: 080-22226627, Fax: 080-22226630
 Email: dultbangalore@gmail.com
 www.urbantransport.kar.nic.in

DRAWING NUMBER:	REVISION:	DATE:	SHEET NUMBER:
TPE/APP/BZ/06/2022/PAP/BLMR/01	R0	JUL 2022	01 OF 02
DESIGNED: SC	DRAWN: AC	CHECKED:	SK

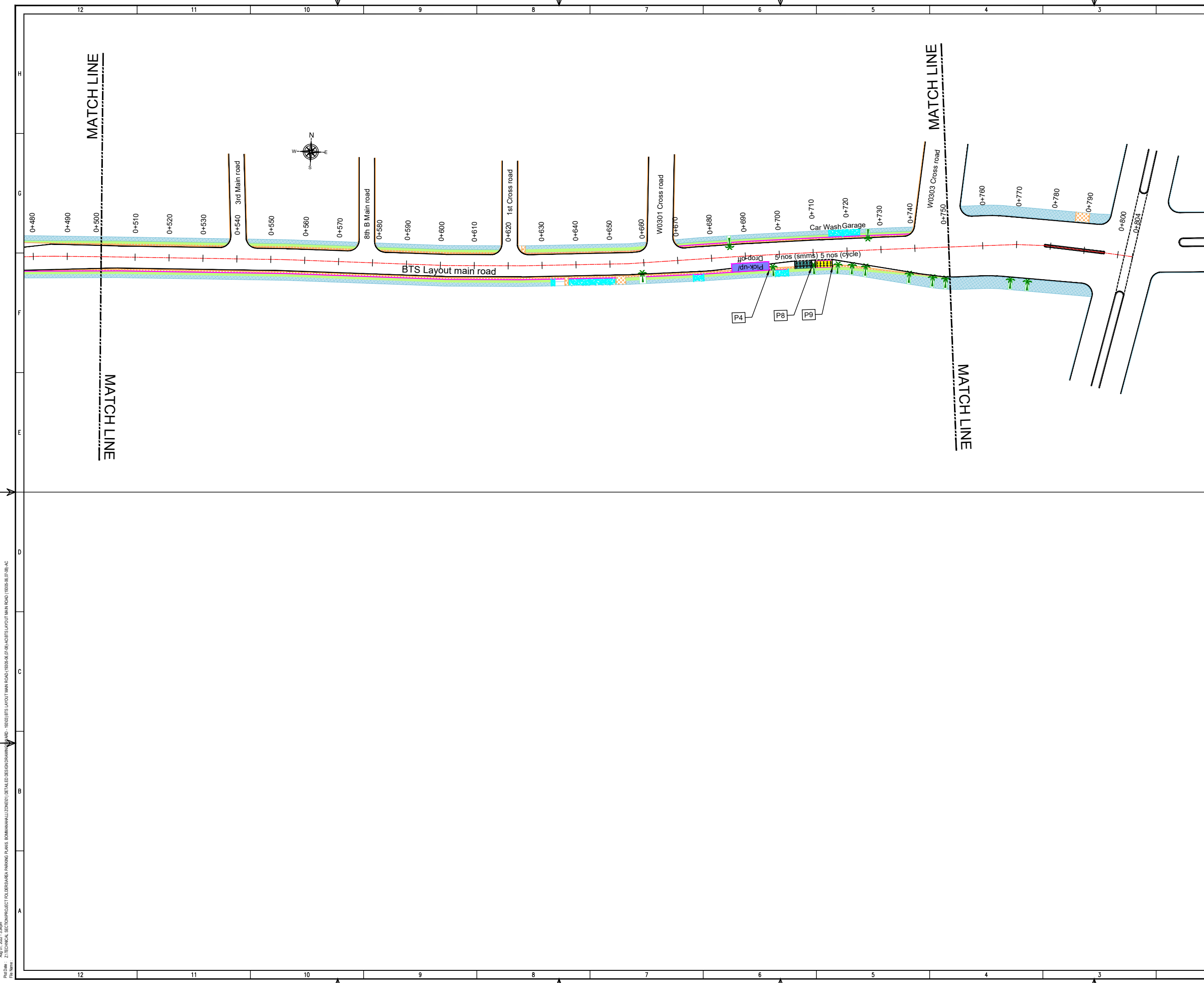
ISSUED ON BEHALF OF DIRECTORATE OF URBAN LAND TRANSPORT

No. of Parking bays (Mode-wise)

CYCLE	SMMS	TWO WHEELER	PWD	CAR	AUTO	PICK-UP/DROP-OFF	LCV	HCV	LOADING/UNLOADING
05	05	28	01	-	-	01	-	-	-



Aug 01, 2022, 3:34pm
 P:\01\02\2022\2\TECHNICAL_SECTION\PROJECT_FOLDERS\AREA PARKING PLANS_BOMMANAHALLI_ZONE\1\19303\BTS_LAYOUT_MAINROAD\19305-06,07-08\ACBTS_LAYOUT_MAINROAD_19305-06,07-08-AC.dwg
 19303\BTS_LAYOUT_MAINROAD\19305-06,07-08\ACBTS_LAYOUT_MAINROAD_19305-06,07-08-AC.dwg



THIS DRAWING IS THE PROPERTY OF DULT AND SHALL NOT BE COPIED OR USED WITHOUT WRITTEN PERMISSION. PROVIDING QUALITY CONTROL AND QUALITY ASSURANCE, WHICH INCLUDES QUALITY OF MATERIALS USED AND WORKMANSHIP PROVIDED ALONG WITH SUPERVISION SHALL BE THE RESPONSIBILITY OF THE CONTRACTOR AND THE PROFESSIONALS INVOLVED FOR SUPERVISION OF CONSTRUCTION WORK BEFORE, DURING AND AFTER EXECUTION OF SUCH CONSTRUCTION WORK.

LEGEND:

- PROPOSED CENTER LINE
- LANE MARKING
- ACCESS LANE MARKING
- EDGE LANE MARKING
- PROPOSED KERB LINE
- PROPOSED FOOTPATH
- PROPOSED SIGN BOARD
- PROPOSED CYCLE HUB
- PROPOSED SAMS HUB
- PROPOSED TWO WHEELER PARKING
- PROPOSED PWD (PERSON WITH DISABILITIES) PARKING
- PROPOSED AUTO RICKSHAW PARKING
- PROPOSED CAR PARKING
- PROPOSED LIGHT COMMERCIAL VEHICLE (LCV) PARKING
- PROPOSED HEAVY COMMERCIAL VEHICLE (HCV) PARKING
- PROPOSED LOADING/UNLOADING ZONE
- PROPOSED PICK-UP/DROP-OFF ZONE
- EXISTING FOOTPATH
- EXISTING SHOULDER
- EXISTING BUS STOP
- EXISTING RAMP/ENTRANCE
- EXISTING TRANSFORMER

PARKING ARRANGEMENT PLAN

NOTES:

- ALL DIMENSION ARE IN METRES UNLESS MENTIONED OTHERWISE.
- DIMENSION ARE NOT TO BE SCALED, ONLY WRITTEN DIMENSION SHALL BE FOLLOWED.
- THE GENERAL ARRANGEMENT PLAN HAS BEEN PREPARED USING FIELD MEASUREMENT DRAWINGS.
- ANY MINOR CHANGES TO THE DRAWING REQUIRED CAN BE DONE TO BEST SUIT AS PER SITE CONDITIONS DURING EXECUTION.
- THESE DRAWINGS TO BE USED ONLY FOR PROVISION OF AREA PARKING PLAN ASSOCIATED INFRASTRUCTURE.
- ANY OTHER MANDATORY, WARNING AND INFORMATORY SIGNAGE BOARDS WHICH ARE REQUIRED AS PART OF ROAD SAFETY SHALL BE EXECUTED.
- THE PARKING SIGNAGES SHOULD BE INSTALLED AS PER THE PARKING SIGNAGE MANUAL SHARED BY DULT.
- THE LOCATION OF SIGNAGE CAN BE ADJUSTED TO BEST SUIT AS PER SITE CONDITIONS DURING EXECUTION.

REVISION DETAILS	DATE	REV. NO.

SUBMITTED TO:

BRUHAT BENGALURU MAHANAGARA PALIKE

PROJECT TITLE:

AREA PARKING PLAN BOMMANAHALLI ZONE - WARD NO. 193 BTS LAYOUT MAIN ROAD (R1-S171) (19305-06, 07-08)

DRAWING TITLE:

PARKING ALLOCATION PLAN Ch. 0+500 to Ch. 0+804



THIS DOCUMENT HAS BEEN PREPARED PURSUANT TO AND SUBJECT TO THE TERMS OF DULT. DULT ACCEPTS NO LIABILITY FOR ANY USE OF THIS DOCUMENT OR FOLLOWING DULT EXPRESS AGREEMENT TO SUCH USE OR ONLY FOR THE PURPOSES FOR WHICH IT WAS PREPARED.

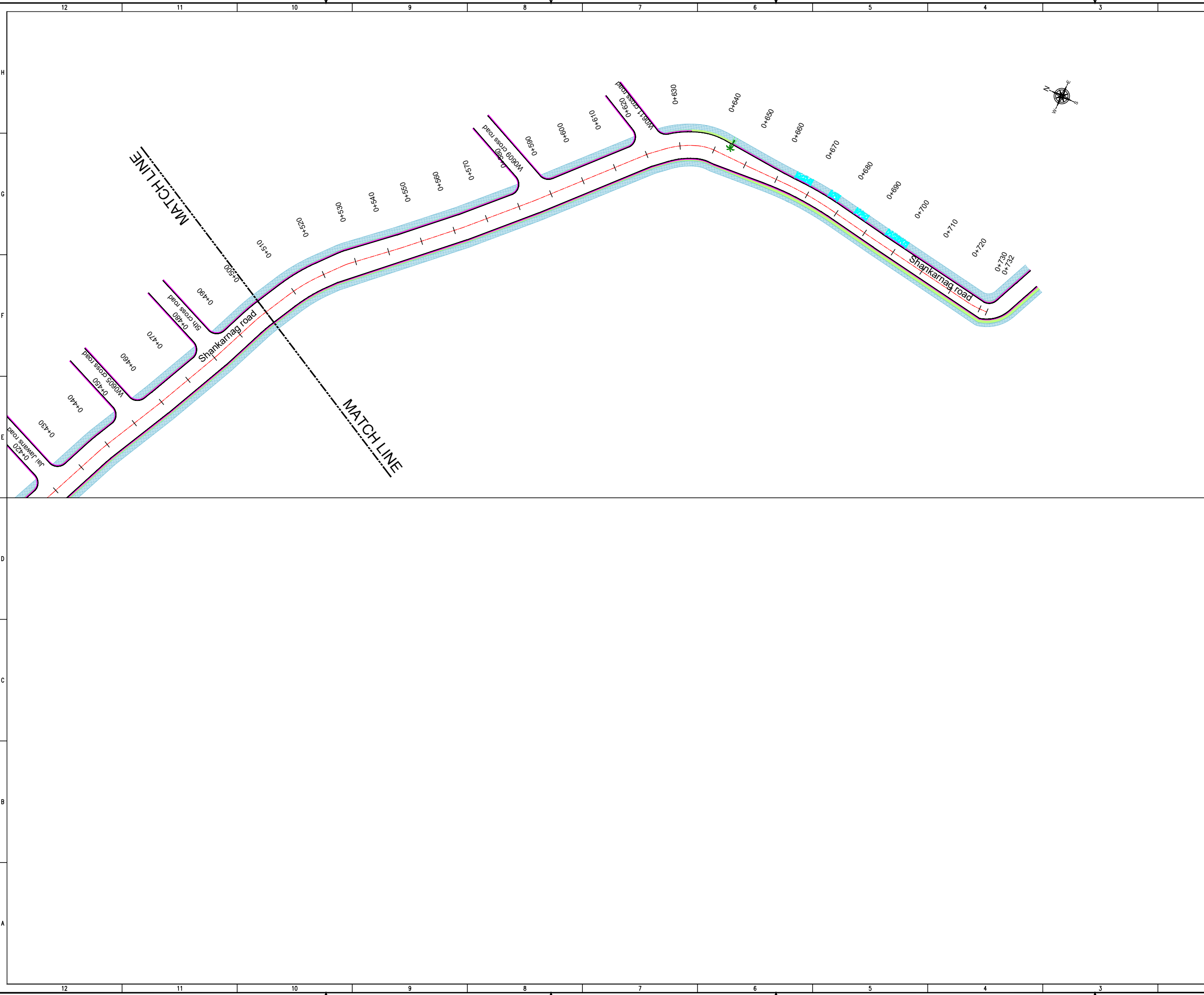
AUTHORITY:

Directorate of Urban Land Transport
 Urban Development Department (UDD)
 Government of Karnataka
 BMTCL, T.T.M.C., 'B' Block, 4th Floor,
 Sharninagar, K.H. Road, Bengaluru - 560027
 Tel: 080-22226627, Fax: 080-22226630
 Email: dultbangalore@gmail.com
 www.urbantransport.kar.nic.in

DRAWING NUMBER:	REVISION:	DATE:	SHEET NUMBER:
TPE/APP/BZ/06/2022/PAP/BLMR/02	R0	JUL 2022	02 OF 02
DESIGNED:	DRAWN:	CHECKED:	
SC	AC	SK	

ISSUED ON BEHALF OF DIRECTORATE OF URBAN LAND TRANSPORT

Aug 01, 2022, 3:34pm
 File Name: Z:\TECHNICAL\SECTION\PROJECT\BOMMANAHALLI\BOMMANAHALLI_ZONE\WARD_193\BTS_LAYOUT_MAIN_ROAD\19305-06_07-08-AC\BTS_LAYOUT_MAIN_ROAD_19305-06_07-08-AC.dwg
 Plot Date: 01/08/2022



THIS DRAWING IS THE PROPERTY OF DULT AND SHALL NOT BE COPIED OR USED WITHOUT WRITTEN PERMISSION. PROVIDING QUALITY CONTROL AND QUALITY ASSURANCE, WHICH INCLUDES QUALITY OF MATERIALS USED AND WORKMANSHIP PROVIDED ALONG WITH SUPERVISION SHALL BE THE RESPONSIBILITY OF THE CONTRACTOR AND THE PROFESSIONALS INVOLVED FOR THE SUPERVISION OF CONSTRUCTION WORK BEFORE, DURING AND AFTER EXECUTION OF SUCH CONSTRUCTION WORK.

LEGEND:

- PROPOSED CENTER LINE
- EXISTING FOOTPATH
- LANE MARKING
- EXISTING SHOULDER
- ACCESS LANE MARKING
- EXISTING BUS STOP
- EDGE LANE MARKING
- EXISTING RAMP/ ENTRANCE
- PROPOSED KERB LINE
- EXISTING TRANSFORMER
- PROPOSED FOOTPATH
- PROPOSED SIGN BOARD
- PROPOSED CYCLE HUB
- PROPOSED SAMS HUB
- PROPOSED TWO WHEELER PARKING
- PROPOSED PWD (PERSON WITH DISABILITIES) PARKING
- PROPOSED AUTO RICKSHAW PARKING
- PROPOSED CAR PARKING
- PROPOSED LIGHT COMMERCIAL VEHICLE (LCV) PARKING
- PROPOSED HEAVY COMMERCIAL VEHICLE (HCV) PARKING
- PROPOSED LOADING/UNLOADING ZONE
- PROPOSED PICK-UP/DROP-OFF ZONE

PARKING ARRANGEMENT PLAN

NOTES:

- ALL DIMENSION ARE IN METRES UNLESS MENTIONED OTHERWISE.
- DIMENSION ARE NOT TO BE SCALED, ONLY WRITTEN DIMENSION SHALL BE FOLLOWED.
- THE GENERAL ARRANGEMENT PLAN HAS BEEN PREPARED USING FIELD MEASUREMENT DRAWINGS.
- ANY MINOR CHANGES TO THE DRAWING REQUIRED CAN BE DONE TO BEST SUIT AS PER SITE CONDITIONS DURING EXECUTION.
- THESE DRAWINGS TO BE USED ONLY FOR PROVISION OF AREA PARKING PLAN ASSOCIATED INFRASTRUCTURE.
- ANY OTHER MANDATORY, WARNING AND INFORMATORY SIGNAGE BOARDS WHICH ARE REQUIRED AS PART OF ROAD SAFETY SHALL BE EXECUTED.
- THE PARKING SIGNAGES SHOULD BE INSTALLED AS PER THE PARKING SIGNAGE MANUAL SHARED BY DULT.
- THE LOCATION OF SIGNAGE CAN BE ADJUSTED TO BEST SUIT AS PER SITE CONDITIONS DURING EXECUTION.

REVISION DETAILS	DATE	REV. NO

SUBMITTED TO:

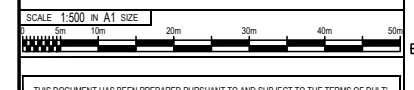
BRUHAT BENGALURU MAHANAGARA PALIKE

PROJECT TITLE:

**AREA PARKING PLAN
BOMMANAHALLI ZONE - WARD NO. 194
SHANKARNAG ROAD
(19401-02-03-19404)**

DRAWING TITLE:

**PARKING ALLOCATION PLAN
Ch. 0+500 to Ch. 0+732**



THIS DOCUMENT HAS BEEN PREPARED PURSUANT TO AND SUBJECT TO THE TERMS OF DULT. DULT ACCEPTS NO LIABILITY FOR ANY USE OF THIS DOCUMENT OR FOLLOWING DULT EXPRESS AGREEMENT TO SUCH USE OR ONLY FOR THE PURPOSES FOR WHICH IT WAS PREPARED.

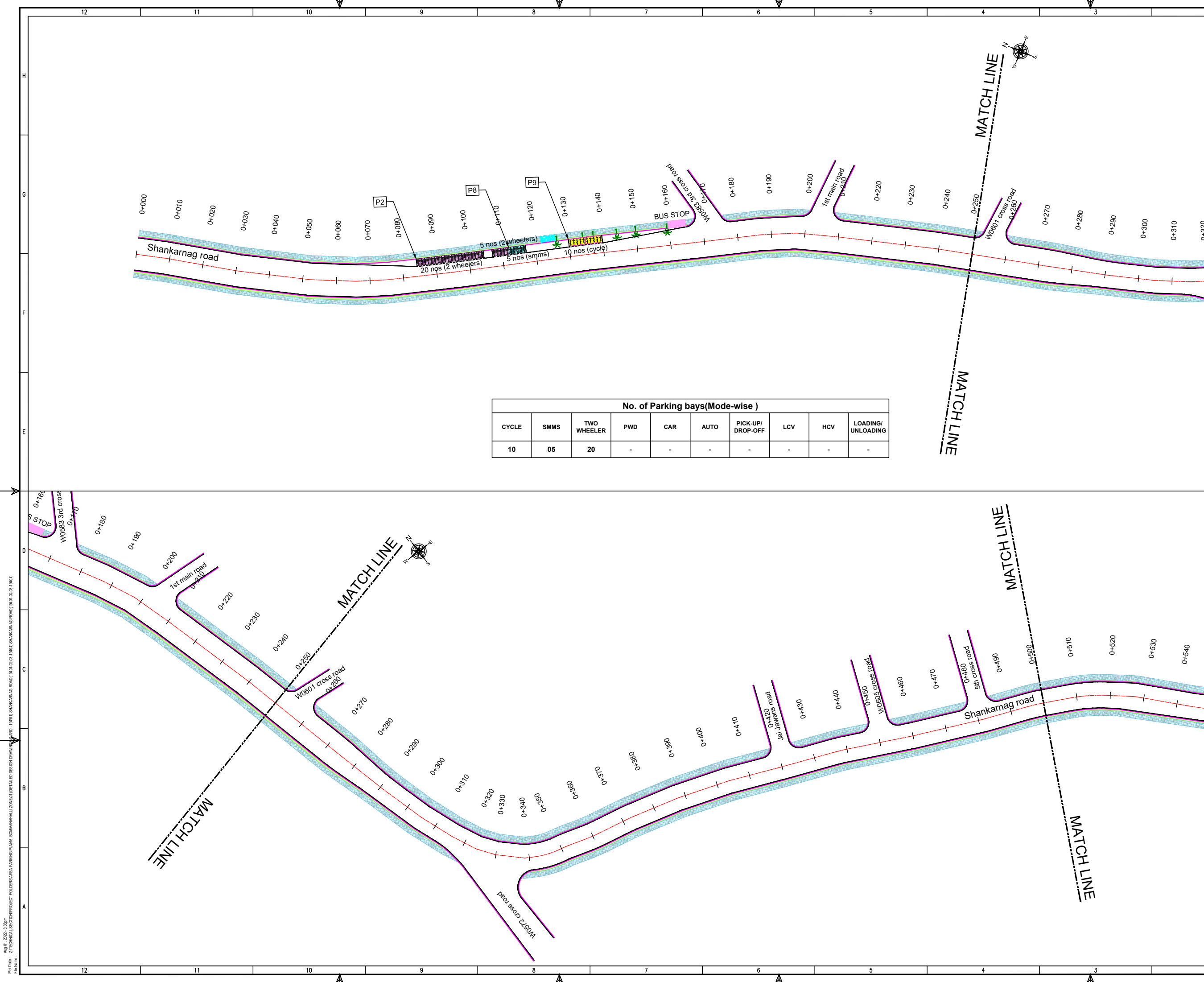
AUTHORITY:

Directorate of Urban Land Transport
Urban Development Department (UDD)
Government of Karnataka
BMTCL, TTMC, 19 Block, 4th Floor,
Shantivanar, K H Road, Bengaluru - 560027
Tel: 080-22226627, Fax: 080-22226630
Email: dult@bmtcl.gov.in
www.urbantransport.kar.nic.in

DRAWING NUMBER:	REVISION:	DATE:	SHEET NUMBER:
TPE/APP/BZ/06/2022/PAP/ISNR/02	RO	JUL 2022	02 OF 02
DESIGNED:	DRAWN:	CHECKED:	
SC	SKG	SK	

ISSUED ON BEHALF OF DIRECTORATE OF URBAN LAND TRANSPORT

Aug 01, 2022 - 3.38m
 File Name: Z:\TECHNICAL SECTIONS\PROJECT FILES\BOMMANAHALLI ZONE\BOMMANAHALLI ZONE\BOMMANAHALLI ZONE\19401-02-03-19404\SHANKARNAG ROAD\19401-02-03-19404.dwg
 File Path:



No. of Parking bays (Mode-wise)

CYCLE	SMMS	TWO WHEELER	PWD	CAR	AUTO	PICK-UP/DROP-OFF	LCV	HCV	LOADING/UNLOADING
10	05	20	-	-	-	-	-	-	-

THIS DRAWING IS THE PROPERTY OF DULT AND SHALL NOT BE COPIED OR USED WITHOUT WRITTEN PERMISSION. PROVIDING QUALITY CONTROL AND QUALITY ASSURANCE, WHICH INCLUDES QUALITY OF MATERIALS USED AND WORKMANSHIP PROVIDED ALONG WITH SUPERVISION SHALL BE THE RESPONSIBILITY OF THE CONTRACTOR AND THE PROFESSIONALS INVOLVED FOR SUPERVISION OF CONSTRUCTION WORK BEFORE, DURING AND AFTER EXECUTION OF SUCH CONSTRUCTION WORK.

LEGEND:

- : PROPOSED CENTER LINE
- - - : LANE MARKING
- - - : ACCESS LANE MARKING
- : EDGE LANE MARKING
- : PROPOSED KERB LINE
- : PROPOSED FOOTPATH
- [P1] : PROPOSED SIGN BOARD
- [Symbol] : PROPOSED CYCLE HUB
- [Symbol] : PROPOSED SMMS HUB
- [Symbol] : PROPOSED TWO WHEELER PARKING
- [Symbol] : PROPOSED PWD (PERSON WITH DISABILITIES) PARKING
- [Symbol] : PROPOSED AUTO RICKSHAW PARKING
- [Symbol] : PROPOSED CAR PARKING
- [Symbol] : PROPOSED LIGHT COMMERCIAL VEHICLE (LCV) PARKING
- [Symbol] : PROPOSED HEAVY COMMERCIAL VEHICLE (HCV) PARKING
- [Symbol] : PROPOSED LOADING/UNLOADING ZONE
- [Symbol] : PROPOSED PICK-UP/DROP-OFF ZONE
- : EXISTING FOOTPATH
- : EXISTING SHOULDER
- : EXISTING BUS STOP
- : EXISTING RAMP/ENTRANCE
- : EXISTING TRANSFORMER

PARKING ARRANGEMENT PLAN

NOTES:

- ALL DIMENSION ARE IN METRES UNLESS MENTIONED OTHERWISE.
- DIMENSION ARE NOT TO BE SCALED, ONLY WRITTEN DIMENSION SHALL BE FOLLOWED.
- THE GENERAL ARRANGEMENT PLAN HAS BEEN PREPARED USING FIELD MEASUREMENT DRAWINGS.
- ANY MINOR CHANGES TO THE DRAWING REQUIRED CAN BE DONE TO BEST SUIT AS PER SITE CONDITIONS DURING EXECUTION.
- THESE DRAWINGS TO BE USED ONLY FOR PROVISION OF AREA PARKING PLAN ASSOCIATED INFRASTRUCTURE.
- ANY OTHER MANDATORY, WARNING AND INFORMATORY SIGNAGE BOARDS WHICH ARE REQUIRED AS PART OF ROAD SAFETY SHALL BE EXECUTED.
- THE PARKING SIGNAGES SHOULD BE INSTALLED AS PER THE PARKING SIGNAGE MANUAL SHARED BY DULT.
- THE LOCATION OF SIGNAGE CAN BE ADJUSTED TO BEST SUIT AS PER SITE CONDITIONS DURING EXECUTION.

REVISION DETAILS	DATE	REV. NO.

SUBMITTED TO:

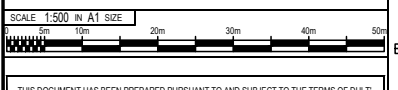
BRUHAT BENGALURU MAHANAGARA PALIKE

PROJECT TITLE:

**AREA PARKING PLAN
BOMMANAHALLI ZONE - WARD NO. 194
SHANKARNAG ROAD
(19401-02-03-19404)**

DRAWING TITLE:

**PARKING ALLOCATION PLAN
Ch. 0+000 to Ch. 0+500**



THIS DOCUMENT HAS BEEN PREPARED PURSUANT TO AND SUBJECT TO THE TERMS OF DULT. DULT ACCEPTS NO LIABILITY FOR ANY USE OF THIS DOCUMENT OR FOLLOWING DULT EXPRESS AGREEMENT TO SUCH USE OR ONLY FOR THE PURPOSES FOR WHICH IT WAS PREPARED.

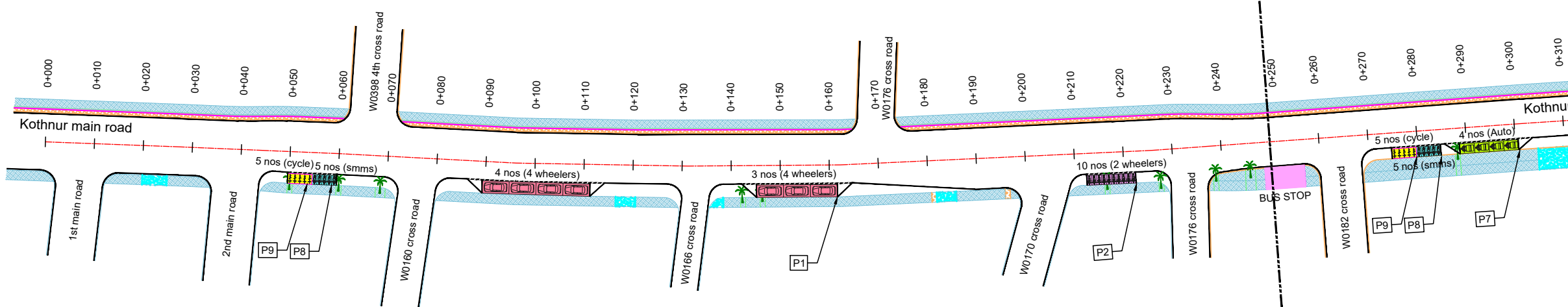
Authority: Directorate of Urban Land Transport
Urban Development Department (UDD)
Government of Karnataka
BMTCL, TTMC, 19 Block, 4th Floor,
Shantivanagar, K H Road, Bengaluru - 560027
Tel: 080-22226627, Fax: 080-22226630
Email: dult@bmtcl.com, dult@ttmc.com, www.urbantransport.kar.nic.in

DRAWING NUMBER: TPE/APP/BZ/06/2022/PAP/ISNR/01

DESIGNED: SC DRAWN: SKG CHECKED: SK

ISSUED ON BEHALF OF DIRECTORATE OF URBAN LAND TRANSPORT

Aug 01, 2022 - 3.38pm
 Proj No: Z/TECHNICAL SECTION/PROJECT TOLERABLES/PARKING PLANS, BOMMANAHALLI ZONE/01/DETAILED DESIGN DRAWING/01/02/01/19401-02-03-19404
 File Name:



No. of Parking bays (Mode-wise)									
CYCLE	SMMS	TWO WHEELER	PWD	CAR	AUTO	PICK-UP/ DROP-OFF	LCV	HCV	LOADING/ UNLOADING
10	10	10	-	07	04	-	-	-	-

THIS DRAWING IS THE PROPERTY OF DULT AND SHALL NOT BE COPIED OR USED WITHOUT WRITTEN PERMISSION. PROVIDING QUALITY CONTROL AND QUALITY ASSURANCE, WHICH INCLUDES QUALITY OF MATERIALS USED AND WORKMANSHIP PROVIDED ALONG WITH SUPERVISION SHALL BE THE RESPONSIBILITY OF THE CONTRACTOR AND THE PROFESSIONALS INVOLVED FOR THE SUPERVISION OF CONSTRUCTION WORK BEFORE, DURING AND AFTER EXECUTION OF SUCH CONSTRUCTION WORK.

LEGEND:

- PROPOSED CENTER LINE
- EXISTING FOOTPATH
- LANE MARKING
- EXISTING SHOULDER
- ACCESS LANE MARKING
- EXISTING BUS STOP
- EDGE LANE MARKING
- EXISTING RAMP/ ENTRANCE
- PROPOSED KERB LINE
- EXISTING TRANSFORMER
- PROPOSED FOOTPATH
- PROPOSED SIGN BOARD (P1)
- PROPOSED CYCLE HUB
- PROPOSED SMMS HUB
- PROPOSED TWO WHEELER PARKING
- PROPOSED PWD (PERSON WITH DISABILITIES) PARKING
- PROPOSED AUTO RICKSHAW PARKING
- PROPOSED CAR PARKING
- PROPOSED LIGHT COMMERCIAL VEHICLE (LCV) PARKING
- PROPOSED HEAVY COMMERCIAL VEHICLE (HCV) PARKING
- PROPOSED LOADING/UNLOADING ZONE
- PROPOSED PICK-UP/DROP-OFF ZONE

PURPOSE OF ISSUE:
PARKING ARRANGEMENT PLAN

NOTES:

- ALL DIMENSION ARE IN METRES UNLESS MENTIONED OTHERWISE.
- DIMENSION ARE NOT TO BE SCALED, ONLY WRITTEN DIMENSION SHALL BE FOLLOWED.
- THE GENERAL ARRANGEMENT PLAN HAS BEEN PREPARED USING FIELD MEASUREMENT DRAWINGS.
- ANY MINOR CHANGES TO THE DRAWING REQUIRED CAN BE DONE TO BEST SUIT AS PER SITE CONDITIONS DURING EXECUTION.
- THESE DRAWINGS TO BE USED ONLY FOR PROVISION OF AREA PARKING PLAN ASSOCIATED INFRASTRUCTURE.
- ANY OTHER MANDATORY, WARNING AND INFORMATORY SIGNAGE BOARDS WHICH ARE REQUIRED AS PART OF ROAD SAFETY SHALL BE EXECUTED.
- THE PARKING SIGNAGES SHOULD BE INSTALLED AS PER THE PARKING SIGNAGE MANUAL, SHARED BY DULT.
- THE LOCATION OF SIGNAGE CAN BE ADJUSTED TO BEST SUIT AS PER SITE CONDITIONS DURING EXECUTION.

REVISION DETAILS	DATE	REV. NO.

SUBMITTED TO:
BRUHAT BENGALURU MAHANAGARA PALIKE

PROJECT TITLE:
AREA PARKING PLAN BOMMANAHALLI ZONE - WARD NO. 194 KATHNUR MAIN ROAD (19405-19406)

DRAWING TITLE:
PARKING ALLOCATION PLAN Ch. 0+000 to Ch. 0+332



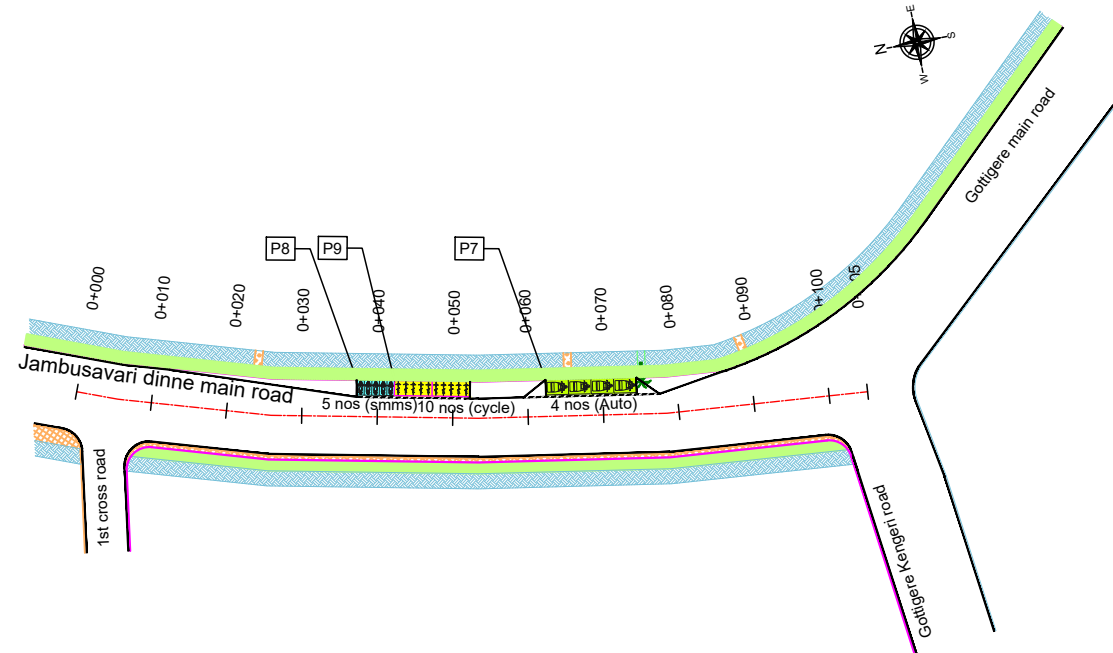
THIS DOCUMENT HAS BEEN PREPARED PURSUANT TO AND SUBJECT TO THE TERMS OF DULT. DULT ACCEPTS NO LIABILITY FOR ANY USE OF THIS DOCUMENT OR FOLLOWING DULT EXPRESS AGREEMENT TO SUCH USE OR ONLY FOR THE PURPOSES FOR WHICH IT WAS PREPARED.

AUTHORITY: Directorate of Urban Land Transport
Urban Development Department (UDD)
Government of Karnataka
BMTCL, TTMC, B Block, 4th Floor,
Shantinagar, K H Road, Bengaluru - 560027
Tel: 080-22226627, Fax: 080-22226630
Email: du@bmtcl.gov.in, dult@bmtcl.gov.in
www.urbantransport.kar.nic.in

DRAWING NUMBER:	REVISION:	DATE:	SHEET NUMBER:
TPE/APP/BZ/06/2022/PAP/KMR/01	R0	JUL 2022	01 OF 01
DESIGNED: SC	DRAWN: SKG	CHECKED: SK	

ISSUED ON BEHALF OF DIRECTORATE OF URBAN LAND TRANSPORT

Aug 01, 2022 - 2:58pm
Proj. No.: Z/TECHNICAL SECTION/PROJECT/TOLEBSURUA PARKING PLANS, BOMMANAHALLI ZONE/TECHNICAL SECTION/PROJECT/TOLEBSURUA MAIN ROAD (W/19405-19406) SKG
File Name:



No. of Parking bays(Mode-wise)									
CYCLE	SMMS	TWO WHEELER	PWD	CAR	AUTO	PICK-UP/ DROP-OFF	LCV	HCV	LOADING/ UNLOADING
10	05	-	-	-	04	-	-	-	-

THIS DRAWING IS THE PROPERTY OF DULT AND SHALL NOT BE COPIED OR USED WITHOUT WRITTEN PERMISSION. PROVIDING QUALITY CONTROL AND QUALITY ASSURANCE, WHICH INCLUDES QUALITY OF MATERIALS USED AND WORKMANSHIP PROVIDED ALONG WITH SUPERVISION SHALL BE THE RESPONSIBILITY OF THE CONTRACTOR AND THE PROFESSIONALS INVOLVED FOR SUPERVISION OF CONSTRUCTION WORK BEFORE, DURING AND AFTER EXECUTION OF SUCH CONSTRUCTION WORK.

LEGEND:

- : PROPOSED CENTER LINE
- - - : LANE MARKING
- - - : ACCESS LANE MARKING
- : EDGE LANE MARKING
- : PROPOSED KERB LINE
- : PROPOSED FOOTPATH
- [P1] : PROPOSED SIGN BOARD
- [Icon] : PROPOSED CYCLE HUB
- [Icon] : PROPOSED SMMS HUB
- [Icon] : PROPOSED TWO WHEELER PARKING
- [Icon] : PROPOSED PWD (PERSON WITH DISABILITIES) PARKING
- [Icon] : PROPOSED AUTO RICKSHAW PARKING
- [Icon] : PROPOSED CAR PARKING
- [Icon] : PROPOSED LIGHT COMMERCIAL VEHICLE (LCV) PARKING
- [Icon] : PROPOSED HEAVY COMMERCIAL VEHICLE (HCV) PARKING
- [Icon] : PROPOSED LOADING/UNLOADING ZONE
- [Icon] : PROPOSED PICK-UP/DROP-OFF ZONE
- [Icon] : EXISTING FOOTPATH
- [Icon] : EXISTING SHOULDER
- [Icon] : EXISTING BUS STOP
- [Icon] : EXISTING RAMP/ ENTRANCE
- [Icon] : EXISTING TRANSFORMER

PURPOSE OF ISSUE:

PARKING ARRANGEMENT PLAN

NOTES:

- ALL DIMENSION ARE IN METRES UNLESS MENTIONED OTHERWISE.
- DIMENSION ARE NOT TO BE SCALED, ONLY WRITTEN DIMENSION SHALL BE FOLLOWED.
- THE GENERAL ARRANGEMENT PLAN HAS BEEN PREPARED USING FIELD MEASUREMENT DRAWINGS.
- ANY MINOR CHANGES TO THE DRAWING REQUIRED CAN BE DONE TO BEST SUIT AS PER SITE CONDITIONS DURING EXECUTION.
- THESE DRAWINGS TO BE USED ONLY FOR PROVISION OF AREA PARKING PLAN ASSOCIATED INFRASTRUCTURE.
- ANY OTHER MANDATORY, WARNING AND INFORMATORY SIGNAGE BOARDS WHICH ARE REQUIRED AS PART OF ROAD SAFETY SHALL BE EXECUTED.
- THE PARKING SIGNAGES SHOULD BE INSTALLED AS PER THE PARKING SIGNAGE MANUAL SHARED BY DULT.
- THE LOCATION OF SIGNAGE CAN BE ADJUSTED TO BEST SUIT AS PER SITE CONDITIONS DURING EXECUTION.

REVISION DETAILS	DATE	REV. NO

SUBMITTED TO:

BRUHAT BENGALURU MAHANAGARA PALIKE

PROJECT TITLE:

AREA PARKING PLAN BOMMANAHALLI ZONE - WARD NO. 194 JAMBUSAVARI DINNE MAIN ROAD (19407-19408)

DRAWING TITLE:

PARKING ALLOCATION PLAN Ch. 0+000 to Ch. 0+105



THIS DOCUMENT HAS BEEN PREPARED PURSUANT TO AND SUBJECT TO THE TERMS OF DULT. DULT ACCEPTS NO LIABILITY FOR ANY USE OF THIS DOCUMENT OR FOLLOWING DULT EXPRESS AGREEMENT TO SUCH USE OR ONLY FOR THE PURPOSES FOR WHICH IT WAS PREPARED.

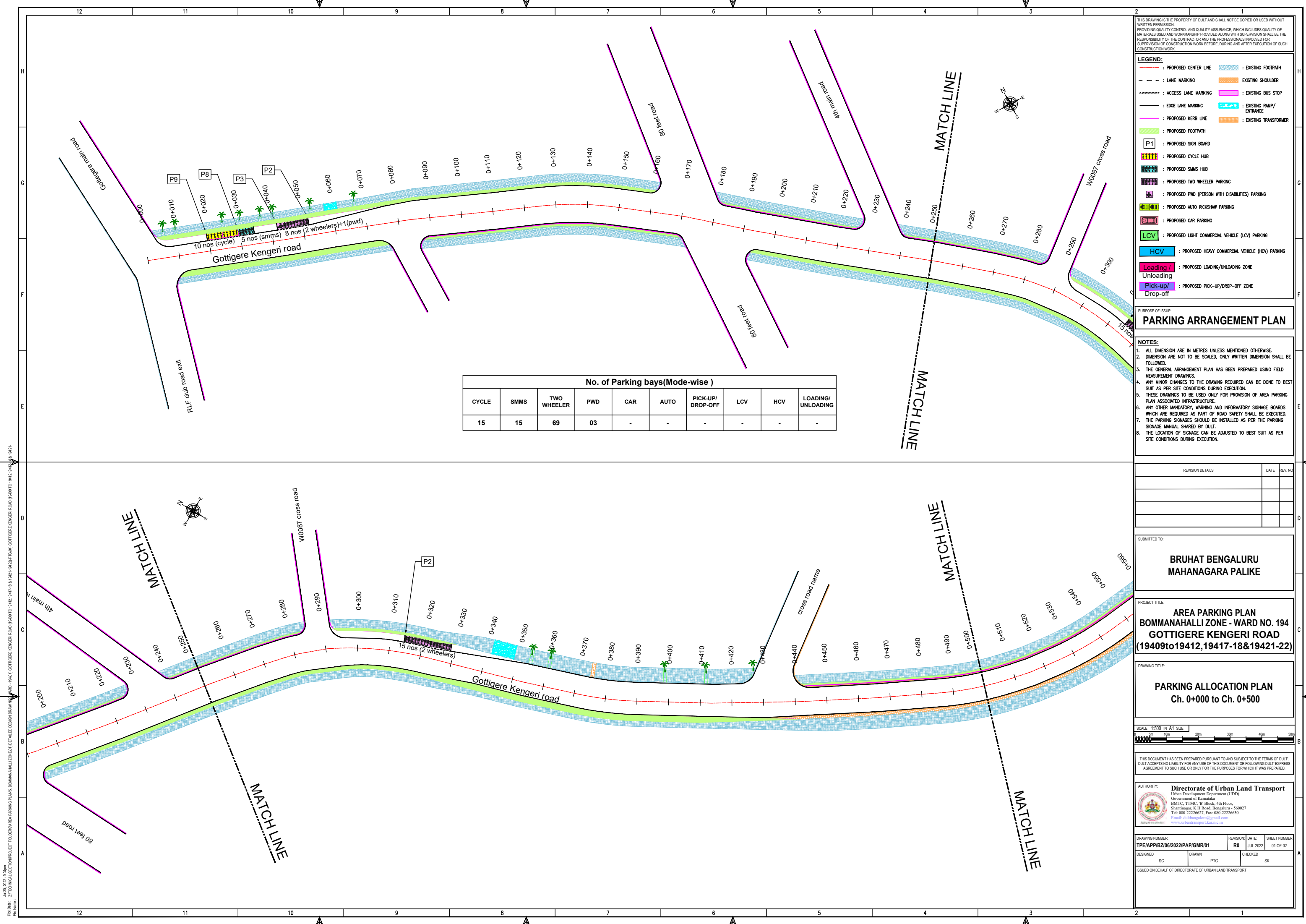
AUTHORITY:

Directorate of Urban Land Transport
 Urban Development Department (UDD)
 Government of Karnataka
 BMTCL, TTMC, 19 Block, 4th Floor,
 Shantinagar, K H Road, Bengaluru - 560027
 Tel: 080-22226627, Fax: 080-22226630
 Email: dult@bmtcl.gov.in
 www.urbantransport.kar.nic.in

DRAWING NUMBER: TPE/APP/BZ/06/2022/PAP/JDR/01	REVISION: R0	DATE: JUL 2022	SHEET NUMBER: 01 OF 01
DESIGNED: SC	DRAWN: SKG	CHECKED: SK	

ISSUED ON BEHALF OF DIRECTORATE OF URBAN LAND TRANSPORT

Aug 01, 2022 - 3.36pm
 Proj. No.: Z/TECHNICAL SECTION/PROJECT/TOLEBSAHEA PARKING PLANS, BOMMANAHALLI ZONE/01/DETAILED DESIGN DRAWING/01/01
 File Name:



THIS DRAWING IS THE PROPERTY OF DULT AND SHALL NOT BE COPIED OR USED WITHOUT WRITTEN PERMISSION.
 PROVIDING QUALITY CONTROL AND QUALITY ASSURANCE, WHICH INCLUDES QUALITY OF MATERIALS USED AND WORKMANSHIP PROVIDED ALONG WITH SUPERVISION SHALL BE THE RESPONSIBILITY OF THE CONTRACTOR AND THE PROFESSIONALS INVOLVED FOR THE SUPERVISION OF CONSTRUCTION WORK BEFORE, DURING AND AFTER EXECUTION OF SUCH CONSTRUCTION WORK.

LEGEND:

- - - : PROPOSED CENTER LINE
- - - : LANE MARKING
- - - : ACCESS LANE MARKING
- - - : EDGE LANE MARKING
- - - : PROPOSED KERB LINE
- ▬ : PROPOSED FOOTPATH
- [P1] : PROPOSED SIGN BOARD
- [] : PROPOSED CYCLE HUB
- [] : PROPOSED SMMS HUB
- [] : PROPOSED TWO WHEELER PARKING
- [] : PROPOSED PWD (PERSON WITH DISABILITIES) PARKING
- [] : PROPOSED AUTO RICKSHAW PARKING
- [] : PROPOSED CAR PARKING
- [LCV] : PROPOSED LIGHT COMMERCIAL VEHICLE (LCV) PARKING
- [HCV] : PROPOSED HEAVY COMMERCIAL VEHICLE (HCV) PARKING
- [Loading/Unloading] : PROPOSED LOADING/UNLOADING ZONE
- [Pick-up/Drop-off] : PROPOSED PICK-UP/DROP-OFF ZONE
- ▬ : EXISTING FOOTPATH
- ▬ : EXISTING SHOULDER
- ▬ : EXISTING BUS STOP
- ▬ : EXISTING RAMP/ENTRANCE
- ▬ : EXISTING TRANSFORMER

PURPOSE OF ISSUE:
PARKING ARRANGEMENT PLAN

NOTES:

1. ALL DIMENSION ARE IN METRES UNLESS MENTIONED OTHERWISE.
2. DIMENSION ARE NOT TO BE SCALED, ONLY WRITTEN DIMENSION SHALL BE FOLLOWED.
3. THE GENERAL ARRANGEMENT PLAN HAS BEEN PREPARED USING FIELD MEASUREMENT DRAWINGS.
4. ANY MINOR CHANGES TO THE DRAWING REQUIRED CAN BE DONE TO BEST SUIT AS PER SITE CONDITIONS DURING EXECUTION.
5. THESE DRAWINGS TO BE USED ONLY FOR PROVISION OF AREA PARKING PLAN ASSOCIATED INFRASTRUCTURE.
6. ANY OTHER MANDATORY, WARNING AND INFORMATORY SIGNAGE BOARDS WHICH ARE REQUIRED AS PART OF ROAD SAFETY SHALL BE EXECUTED.
7. THE PARKING SIGNAGES SHOULD BE INSTALLED AS PER THE PARKING SIGNAGE MANUAL, SHARED BY DULT.
8. THE LOCATION OF SIGNAGE CAN BE ADJUSTED TO BEST SUIT AS PER SITE CONDITIONS DURING EXECUTION.

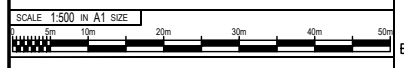
No. of Parking bays (Mode-wise)									
CYCLE	SMMS	TWO WHEELER	PWD	CAR	AUTO	PICK-UP/ DROP-OFF	LCV	HCV	LOADING/ UNLOADING
15	15	69	03	-	-	-	-	-	-

REVISION DETAILS	DATE	REV. NO.

SUBMITTED TO:
BRUHAT BENGALURU MAHANAGARA PALIKE

PROJECT TITLE:
**AREA PARKING PLAN
 BOMMANAHALLI ZONE - WARD NO. 194
 GOTTIGERE KENGERI ROAD
 (19409 to 19412, 19417-18 & 19421-22)**

DRAWING TITLE:
**PARKING ALLOCATION PLAN
 Ch. 0+000 to Ch. 0+500**



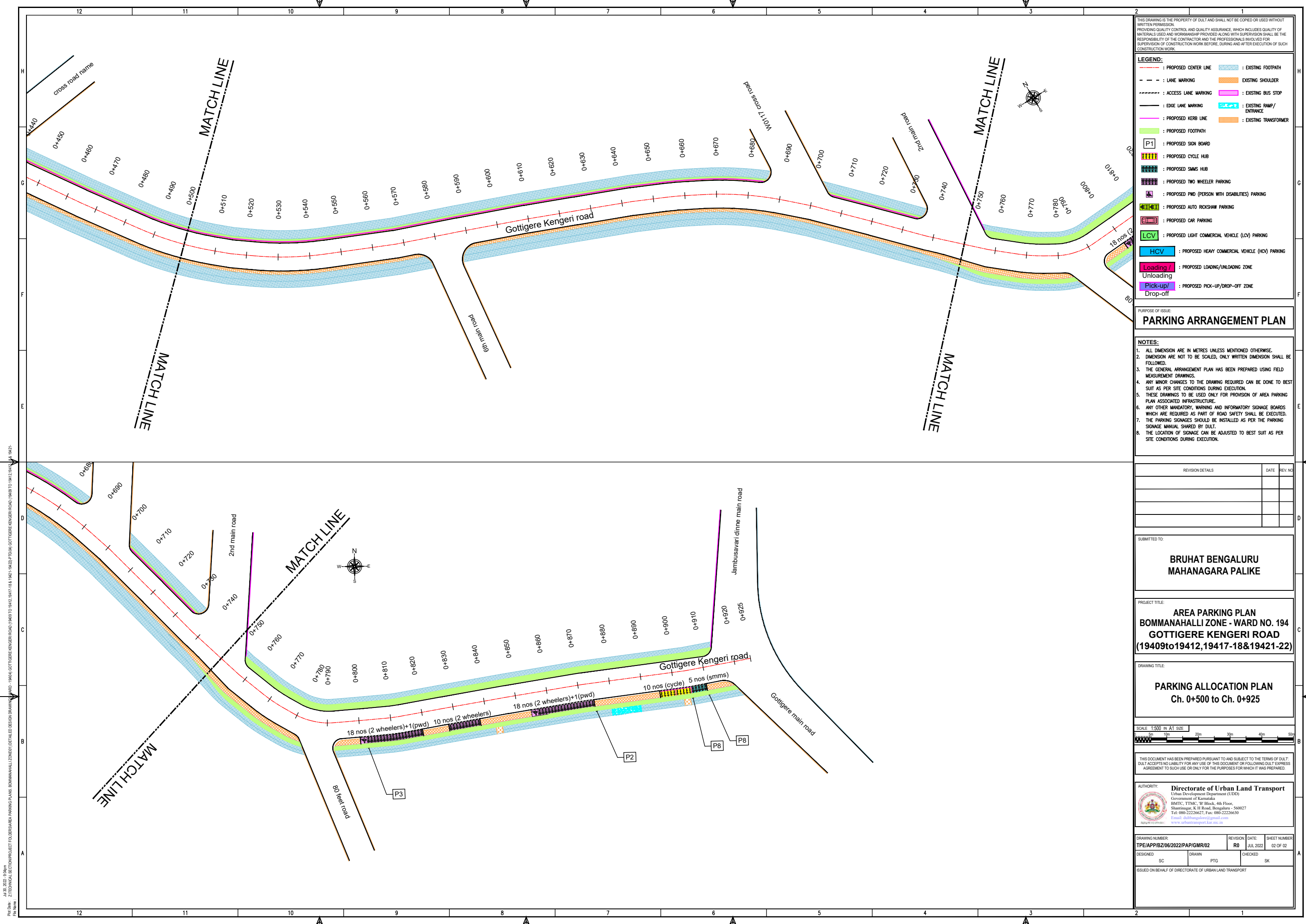
THIS DOCUMENT HAS BEEN PREPARED PURSUANT TO AND SUBJECT TO THE TERMS OF DULT. DULT ACCEPTS NO LIABILITY FOR ANY USE OF THIS DOCUMENT OR FOLLOWING DULT'S EXPRESS AGREEMENT TO SUCH USE OR ONLY FOR THE PURPOSES FOR WHICH IT WAS PREPARED.

AUTHORITY:
Directorate of Urban Land Transport
 Urban Development Department (UDD)
 Government of Karnataka
 BMTCL, TTMC, 1st Block, 4th Floor,
 Shantinagar, K H Road, Bengaluru - 560027
 Tel: 080-22226627, Fax: 080-22226630
 Email: dult@bmtcl.gov.in
 www.urbantransport.kar.nic.in

DRAWING NUMBER: TPE/APP/BZ/06/2022/PAP/GMR/01	REVISION: R0	DATE: JUL 2022	SHEET NUMBER: 01 OF 02
DESIGNED: SC	DRAWN: PTG	CHECKED: SK	

ISSUED ON BEHALF OF DIRECTORATE OF URBAN LAND TRANSPORT

JUL 20, 2022 - 8:04am
 PLOT NO: 2 | TECHNICAL SECTION | PROJECT TOLLERBARA PARKING PLANS, BOMMANAHALLI ZONE | DETAILED DESIGN DRAWING | 19421-22
 FILE NAME:



THIS DRAWING IS THE PROPERTY OF DULT AND SHALL NOT BE COPIED OR USED WITHOUT WRITTEN PERMISSION. PROVIDING QUALITY CONTROL AND QUALITY ASSURANCE, WHICH INCLUDES QUALITY OF MATERIALS USED AND WORKMANSHIP PROVIDED ALONG WITH SUPERVISION SHALL BE THE RESPONSIBILITY OF THE CONTRACTOR AND THE PROFESSIONALS INVOLVED FOR THE SUPERVISION OF CONSTRUCTION WORK BEFORE, DURING AND AFTER EXECUTION OF SUCH CONSTRUCTION WORK.

LEGEND:

- : PROPOSED CENTER LINE
- - - : LANE MARKING
- . - . : ACCESS LANE MARKING
- : EDGE LANE MARKING
- : PROPOSED KERB LINE
- : PROPOSED FOOTPATH
- [P1] : PROPOSED SIGN BOARD
- [] : PROPOSED CYCLE HUB
- [] : PROPOSED SMMS HUB
- [] : PROPOSED TWO WHEELER PARKING
- [] : PROPOSED PWD (PERSON WITH DISABILITIES) PARKING
- [] : PROPOSED AUTO RICKSHAW PARKING
- [] : PROPOSED CAR PARKING
- [] : PROPOSED LIGHT COMMERCIAL VEHICLE (LCV) PARKING
- [] : PROPOSED HEAVY COMMERCIAL VEHICLE (HCV) PARKING
- [] : PROPOSED LOADING/UNLOADING ZONE
- [] : PROPOSED PICK-UP/DROP-OFF ZONE
- [] : EXISTING FOOTPATH
- [] : EXISTING SHOULDER
- [] : EXISTING BUS STOP
- [] : EXISTING RAMP/ENTRANCE
- [] : EXISTING TRANSFORMER

PARKING ARRANGEMENT PLAN

NOTES:

- ALL DIMENSION ARE IN METRES UNLESS MENTIONED OTHERWISE.
- DIMENSION ARE NOT TO BE SCALED, ONLY WRITTEN DIMENSION SHALL BE FOLLOWED.
- THE GENERAL ARRANGEMENT PLAN HAS BEEN PREPARED USING FIELD MEASUREMENT DRAWINGS.
- ANY MINOR CHANGES TO THE DRAWING REQUIRED CAN BE DONE TO BEST SUIT AS PER SITE CONDITIONS DURING EXECUTION.
- THESE DRAWINGS TO BE USED ONLY FOR PROVISION OF AREA PARKING PLAN ASSOCIATED INFRASTRUCTURE.
- ANY OTHER MANDATORY, WARNING AND INFORMATORY SIGNAGE BOARDS WHICH ARE REQUIRED AS PART OF ROAD SAFETY SHALL BE EXECUTED.
- THE PARKING SIGNAGES SHOULD BE INSTALLED AS PER THE PARKING SIGNAGE MANUAL, SHARED BY DULT.
- THE LOCATION OF SIGNAGE CAN BE ADJUSTED TO BEST SUIT AS PER SITE CONDITIONS DURING EXECUTION.

REVISION DETAILS	DATE	REV. NO

SUBMITTED TO:

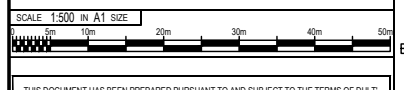
BRUHAT BENGALURU MAHANAGARA PALIKE

PROJECT TITLE:

**AREA PARKING PLAN
BOMMANAHALLI ZONE - WARD NO. 194
GOTTIGERE KENGERI ROAD
(19409to19412,19417-18&19421-22)**

DRAWING TITLE:

**PARKING ALLOCATION PLAN
Ch. 0+500 to Ch. 0+925**



THIS DOCUMENT HAS BEEN PREPARED PURSUANT TO AND SUBJECT TO THE TERMS OF DULT. DULT ACCEPTS NO LIABILITY FOR ANY USE OF THIS DOCUMENT OR FOLLOWING DULT EXPRESS AGREEMENT TO SUCH USE OR ONLY FOR THE PURPOSES FOR WHICH IT WAS PREPARED.

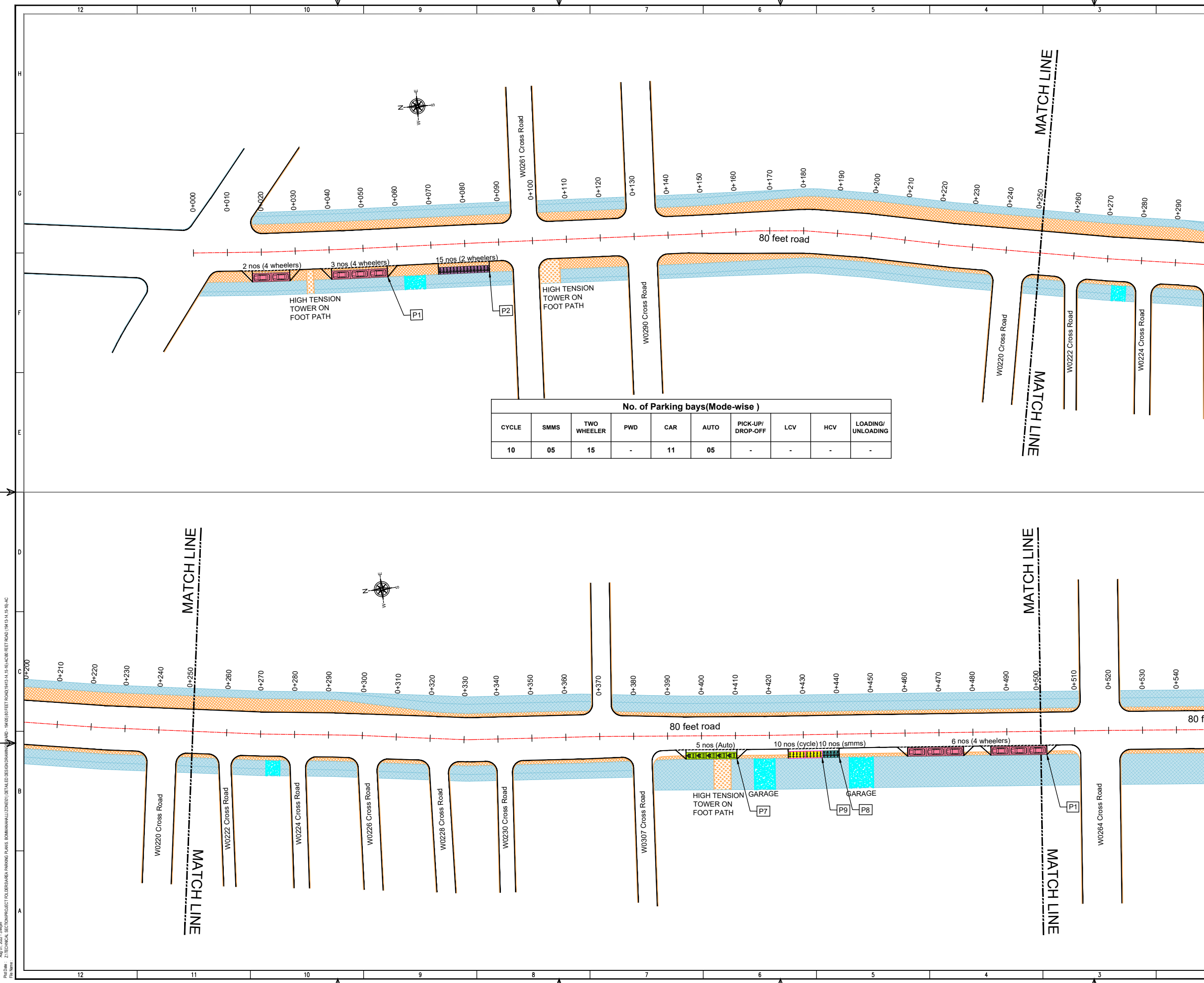
AUTHORITY:

Directorate of Urban Land Transport
Urban Development Department (UDD)
Government of Karnataka
BMTCL, TTCM, 19 Block, 4th Floor,
Shantinagar, K H Road, Bengaluru - 560027
Tel: 080-22226627, Fax: 080-22226630
Email: du@bmtcl.gov.in, du@tcmc.gov.in
www.urbantransport.kar.nic.in

DRAWING NUMBER:	REVISION:	DATE:	SHEET NUMBER:
TPE/APP/BZ/06/2022/PAP/GMR/02	R0	JUL 2022	02 OF 02
DESIGNED: SC	DRAWN: PTG	CHECKED: SK	

ISSUED ON BEHALF OF DIRECTORATE OF URBAN LAND TRANSPORT

JUL 20, 2022 - 8:04am
 PLOT NO: Z/TECHNICAL SECTION/PROJECT TOLLERS/AREA PARKING PLANS, BOMMANAHALLI ZONE/RETIRED DESIGN DRAWING
 FILE NAME: 19421-19422-19423-19424-19425-19426-19427-19428-19429-19430-19431-19432-19433-19434-19435-19436-19437-19438-19439-19440-19441-19442-19443-19444-19445-19446-19447-19448-19449-19450-19451-19452-19453-19454-19455-19456-19457-19458-19459-19460-19461-19462-19463-19464-19465-19466-19467-19468-19469-19470-19471-19472-19473-19474-19475-19476-19477-19478-19479-19480-19481-19482-19483-19484-19485-19486-19487-19488-19489-19490-19491-19492-19493-19494-19495-19496-19497-19498-19499-19500-19501-19502-19503-19504-19505-19506-19507-19508-19509-19510-19511-19512-19513-19514-19515-19516-19517-19518-19519-19520-19521-19522-19523-19524-19525-19526-19527-19528-19529-19530-19531-19532-19533-19534-19535-19536-19537-19538-19539-19540-19541-19542-19543-19544-19545-19546-19547-19548-19549-19550-19551-19552-19553-19554-19555-19556-19557-19558-19559-19560-19561-19562-19563-19564-19565-19566-19567-19568-19569-19570-19571-19572-19573-19574-19575-19576-19577-19578-19579-19580-19581-19582-19583-19584-19585-19586-19587-19588-19589-19590-19591-19592-19593-19594-19595-19596-19597-19598-19599-19600-19601-19602-19603-19604-19605-19606-19607-19608-19609-19610-19611-19612-19613-19614-19615-19616-19617-19618-19619-19620-19621-19622-19623-19624-19625-19626-19627-19628-19629-19630-19631-19632-19633-19634-19635-19636-19637-19638-19639-19640-19641-19642-19643-19644-19645-19646-19647-19648-19649-19650-19651-19652-19653-19654-19655-19656-19657-19658-19659-19660-19661-19662-19663-19664-19665-19666-19667-19668-19669-19670-19671-19672-19673-19674-19675-19676-19677-19678-19679-19680-19681-19682-19683-19684-19685-19686-19687-19688-19689-19690-19691-19692-19693-19694-19695-19696-19697-19698-19699-19700-19701-19702-19703-19704-19705-19706-19707-19708-19709-19710-19711-19712-19713-19714-19715-19716-19717-19718-19719-19720-19721-19722-19723-19724-19725-19726-19727-19728-19729-19730-19731-19732-19733-19734-19735-19736-19737-19738-19739-19740-19741-19742-19743-19744-19745-19746-19747-19748-19749-19750-19751-19752-19753-19754-19755-19756-19757-19758-19759-19760-19761-19762-19763-19764-19765-19766-19767-19768-19769-19770-19771-19772-19773-19774-19775-19776-19777-19778-19779-19780-19781-19782-19783-19784-19785-19786-19787-19788-19789-19790-19791-19792-19793-19794-19795-19796-19797-19798-19799-19800-19801-19802-19803-19804-19805-19806-19807-19808-19809-19810-19811-19812-19813-19814-19815-19816-19817-19818-19819-19820-19821-19822-19823-19824-19825-19826-19827-19828-19829-19830-19831-19832-19833-19834-19835-19836-19837-19838-19839-19840-19841-19842-19843-19844-19845-19846-19847-19848-19849-19850-19851-19852-19853-19854-19855-19856-19857-19858-19859-19860-19861-19862-19863-19864-19865-19866-19867-19868-19869-19870-19871-19872-19873-19874-19875-19876-19877-19878-19879-19880-19881-19882-19883-19884-19885-19886-19887-19888-19889-19890-19891-19892-19893-19894-19895-19896-19897-19898-19899-19900-19901-19902-19903-19904-19905-19906-19907-19908-19909-19910-19911-19912-19913-19914-19915-19916-19917-19918-19919-19920-19921-19922-19923-19924-19925-19926-19927-19928-19929-19930-19931-19932-19933-19934-19935-19936-19937-19938-19939-19940-19941-19942-19943-19944-19945-19946-19947-19948-19949-19950-19951-19952-19953-19954-19955-19956-19957-19958-19959-19960-19961-19962-19963-19964-19965-19966-19967-19968-19969-19970-19971-19972-19973-19974-19975-19976-19977-19978-19979-19980-19981-19982-19983-19984-19985-19986-19987-19988-19989-19990-19991-19992-19993-19994-19995-19996-19997-19998-19999-20000



THIS DRAWING IS THE PROPERTY OF DULT AND SHALL NOT BE COPIED OR USED WITHOUT WRITTEN PERMISSION. PROVIDING QUALITY CONTROL AND QUALITY ASSURANCE, WHICH INCLUDES QUALITY OF MATERIALS USED AND WORKMANSHIP PROVIDED ALONG WITH SUPERVISION SHALL BE THE RESPONSIBILITY OF THE CONTRACTOR AND THE PROFESSIONALS INVOLVED FOR SUPERVISION OF CONSTRUCTION WORK BEFORE, DURING AND AFTER EXECUTION OF SUCH CONSTRUCTION WORK.

LEGEND:

- : PROPOSED CENTER LINE
- - - : LANE MARKING
- - - - : ACCESS LANE MARKING
- : EDGE LANE MARKING
- : PROPOSED KERB LINE
- [P1] : PROPOSED SIGN BOARD
- [] : PROPOSED CYCLE HUB
- [] : PROPOSED SMMS HUB
- [] : PROPOSED TWO WHEELER PARKING
- [] : PROPOSED PWD (PERSON WITH DISABILITIES) PARKING
- [] : PROPOSED AUTO RICKSHAW PARKING
- [] : PROPOSED CAR PARKING
- [] : PROPOSED LIGHT COMMERCIAL VEHICLE (LCV) PARKING
- [] : PROPOSED HEAVY COMMERCIAL VEHICLE (HCV) PARKING
- [] : PROPOSED LOADING/UNLOADING ZONE
- [] : PROPOSED PICK-UP/DROP-OFF ZONE
- [] : EXISTING FOOTPATH
- [] : EXISTING SHOULDER
- [] : EXISTING BUS STOP
- [] : EXISTING RAMP/ENTRANCE
- [] : EXISTING TRANSFORMER

No. of Parking bays (Mode-wise)

CYCLE	SMMS	TWO WHEELER	PWD	CAR	AUTO	PICK-UP/DROP-OFF	LCV	HCV	LOADING/UNLOADING
10	05	15	-	11	05	-	-	-	-

PURPOSE OF ISSUE:
PARKING ARRANGEMENT PLAN

NOTES:

- ALL DIMENSION ARE IN METRES UNLESS MENTIONED OTHERWISE.
- DIMENSION ARE NOT TO BE SCALED, ONLY WRITTEN DIMENSION SHALL BE FOLLOWED.
- THE GENERAL ARRANGEMENT PLAN HAS BEEN PREPARED USING FIELD MEASUREMENT DRAWINGS.
- ANY MINOR CHANGES TO THE DRAWING REQUIRED CAN BE DONE TO BEST SUIT AS PER SITE CONDITIONS DURING EXECUTION.
- THESE DRAWINGS TO BE USED ONLY FOR PROVISION OF AREA PARKING PLAN ASSOCIATED INFRASTRUCTURE.
- ANY OTHER MANDATORY, WARNING AND INFORMATORY SIGNAGE BOARDS WHICH ARE REQUIRED AS PART OF ROAD SAFETY SHALL BE EXECUTED.
- THE PARKING SIGNAGES SHOULD BE INSTALLED AS PER THE PARKING SIGNAGE MANUAL SHARED BY DULT.
- THE LOCATION OF SIGNAGE CAN BE ADJUSTED TO BEST SUIT AS PER SITE CONDITIONS DURING EXECUTION.

REVISION DETAILS	DATE	REV NO

SUBMITTED TO:
BRUHAT BENGALURU MAHANAGARA PALIKE

PROJECT TITLE:
AREA PARKING PLAN BOMMANAHALLI ZONE - WARD NO. 194 80 FEET ROAD (W0309) (19413-14,15-16)

DRAWING TITLE:
PARKING ALLOCATION PLAN Ch. 0+000 to Ch. 0+500

SCALE: 1:500 IN A1 SIZE

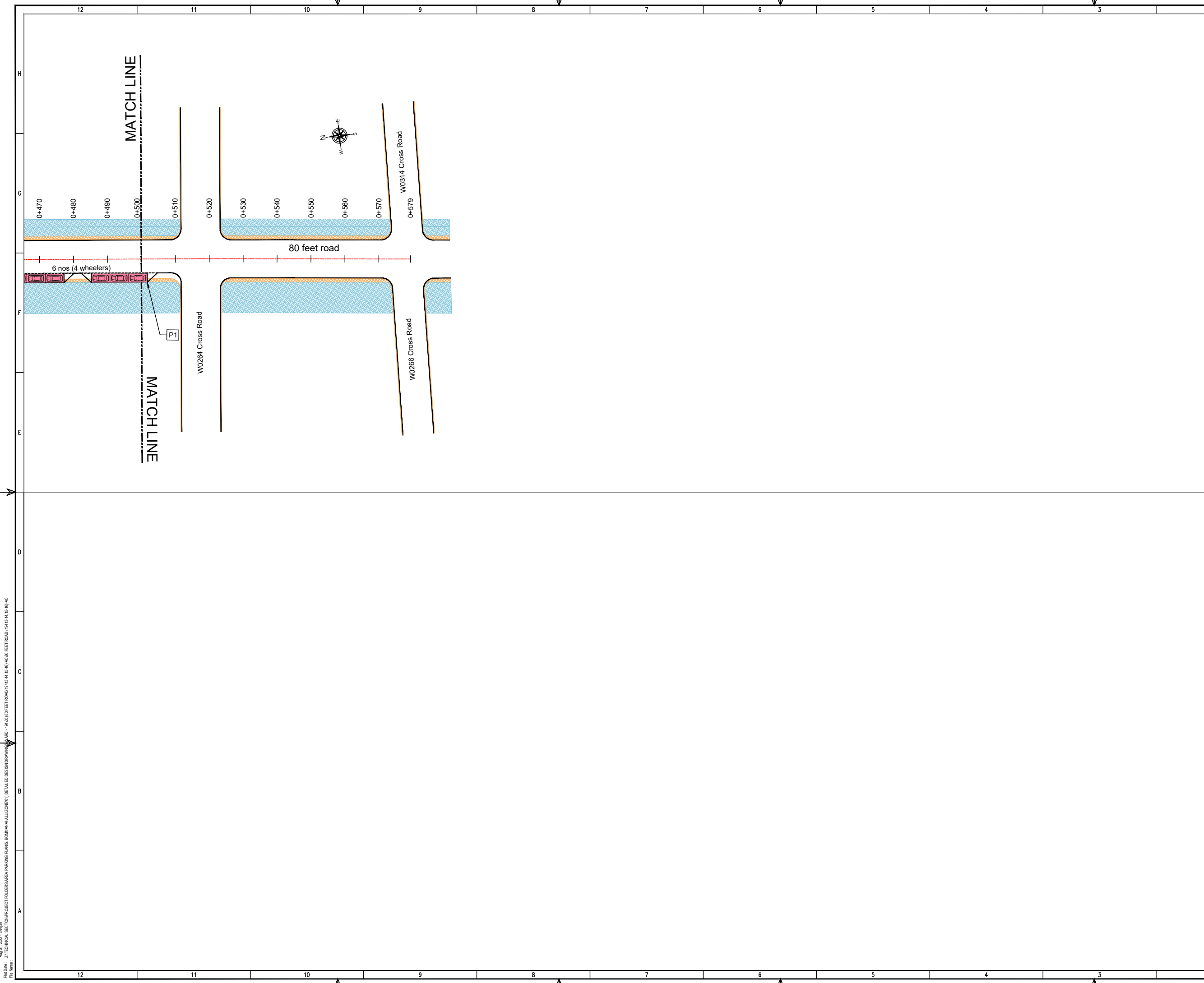
THIS DOCUMENT HAS BEEN PREPARED PURSUANT TO AND SUBJECT TO THE TERMS OF DULT. DULT ACCEPTS NO LIABILITY FOR ANY USE OF THIS DOCUMENT OR FOLLOWING DULT EXPRESS AGREEMENT TO SUCH USE OR ONLY FOR THE PURPOSES FOR WHICH IT WAS PREPARED.

AUTHORITY:
Directorate of Urban Land Transport
Urban Development Department (UDD)
Government of Karnataka
BMTCL, T.M.C., 'B' Block, 4th Floor,
Shraminagar, K.H. Road, Bengaluru - 560027
Tel: 080-22226627, Fax: 080-22226630
Email: dultbangalore@gmail.com
www.urbanlandtransport.kar.nic.in

DRAWING NUMBER:	REVISION:	DATE:	SHEET NUMBER:
TPE/APP/BZ/06/2022/PAP/80FR/01	R0	JUL 2022	01 OF 02
DESIGNED: SC	DRAWN: AC	CHECKED:	SK

ISSUED ON BEHALF OF DIRECTORATE OF URBAN LAND TRANSPORT

Proj No: 2/TECHNICAL SECTION/PROJECT POLYBAGS AREA PARKING PLANS, BOMMANAHALLI ZONE/1 DETAILED DESIGN DRAWING/NO. 194/03 (80 FEET ROAD) (14, 15, 16) (AC/20) (80 FEET ROAD) (14, 15, 16) (AC)



THIS DRAWING IS THE PROPERTY OF DULT AND SHALL NOT BE COPIED OR USED WITHOUT WRITTEN PERMISSION. PROVIDING QUALITY CONTROL AND QUALITY ASSURANCE, WHICH INCLUDES QUALITY OF MATERIALS USED AND WORKMANSHIP PROVIDED ALONG WITH SUPERVISION SHALL BE THE RESPONSIBILITY OF THE CONTRACTOR AND THE PROFESSIONALS INVOLVED FOR SUPERVISION OF CONSTRUCTION WORK BEFORE, DURING AND AFTER EXECUTION OF SUCH CONSTRUCTION WORK.

LEGEND:

- : PROPOSED CENTER LINE
- - - : LANE MARKING
- : ACCESS LANE MARKING
- : EDGE LANE MARKING
- : PROPOSED KERB LINE
- : PROPOSED FOOTPATH
- [P1] : PROPOSED SIGN BOARD
- [] : PROPOSED CYCLE HUB
- [] : PROPOSED SMMS HUB
- [] : PROPOSED TWO WHEELER PARKING
- [] : PROPOSED PWD (PERSON WITH DISABILITIES) PARKING
- [] : PROPOSED AUTO RICKSHAW PARKING
- [] : PROPOSED CAR PARKING
- [LCV] : PROPOSED LIGHT COMMERCIAL VEHICLE (LTV) PARKING
- [HCV] : PROPOSED HEAVY COMMERCIAL VEHICLE (HCV) PARKING
- [Loading/Unloading] : PROPOSED LOADING/UNLOADING ZONE
- [Pick-up/Drop-off] : PROPOSED PICK-UP/DROP-OFF ZONE
- [] : EXISTING FOOTPATH
- [] : EXISTING SHOULDER
- [] : EXISTING BUS STOP
- [] : EXISTING RAMP/ENTRANCE
- [] : EXISTING TRANSFORMER

PURPOSE OF ISSUE:
PARKING ARRANGEMENT PLAN

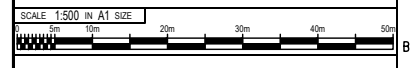
- NOTES:**
- ALL DIMENSION ARE IN METRES UNLESS MENTIONED OTHERWISE.
 - DIMENSION ARE NOT TO BE SCALED, ONLY WRITTEN DIMENSION SHALL BE FOLLOWED.
 - THE GENERAL ARRANGEMENT PLAN HAS BEEN PREPARED USING FIELD MEASUREMENT DRAWINGS.
 - ANY MINOR CHANGES TO THE DRAWING REQUIRED CAN BE DONE TO BEST SUIT AS PER SITE CONDITIONS DURING EXECUTION.
 - THESE DRAWINGS TO BE USED ONLY FOR PROVISION OF AREA PARKING PLAN ASSOCIATED INFRASTRUCTURE.
 - ANY OTHER MANDATORY, WARNING AND INFORMATORY SIGNAGE BOARDS WHICH ARE REQUIRED AS PART OF ROAD SAFETY SHALL BE EXECUTED.
 - THE PARKING SIGNAGES SHOULD BE INSTALLED AS PER THE PARKING SIGNAGE MANUAL SHARED BY DULT.
 - THE LOCATION OF SIGNAGE CAN BE ADJUSTED TO BEST SUIT AS PER SITE CONDITIONS DURING EXECUTION.

REVISION DETAILS	DATE	REV NO

SUBMITTED TO:
BRUHAT BENGALURU MAHANAGARA PALIKE

PROJECT TITLE:
**AREA PARKING PLAN
 BOMMANAHALLI ZONE - WARD NO. 194
 80 FEET ROAD
 (19413-14,15-16)**

DRAWING TITLE:
**PARKING ALLOCATION PLAN
 Ch. 0+500 to Ch. 0+579**




THIS DOCUMENT HAS BEEN PREPARED PURSUANT TO AND SUBJECT TO THE TERMS OF DULT. DULT ACCEPTS NO LIABILITY FOR ANY USE OF THIS DOCUMENT OR FOLLOWING DULT EXPRESS AGREEMENT TO SUCH USE OR ONLY FOR THE PURPOSES FOR WHICH IT WAS PREPARED.

AUTHORITY: Directorate of Urban Land Transport
 Urban Development Department (UDD)
 Government of Karnataka
 BMTCL, T.T.M.C., 'B' Block, 4th Floor,
 Shraminagar, K.H. Road, Bengaluru - 560027
 Tel: 080-22226627, Fax: 080-22226630
 Email: dultbangalore@gmail.com
 www.urbantransport.kar.nic.in

DRAWING NUMBER: TPE/APP/BZ/06/2022/PAP/80FR/01	REVISION: R0	DATE: JUL 2022	SHEET NUMBER: 02 OF 02
DESIGNED: SC	DRAWN: AC	CHECKED: SK	

ISSUED ON BEHALF OF DIRECTORATE OF URBAN LAND TRANSPORT

Aug 01, 2022, 3:45pm
 File Name: Z:\TECHNICAL\SECTION\PROJECT FOLDER\AREA PARKING PLANS\BOMMANAHALLI\ZONE 194\19413-14,15-16\AC\2022\80FEET ROAD\19413-14,15-16\AC



No. of Parking bays (Mode-wise)

CYCLE	SMMS	TWO WHEELER	PWD	CAR	AUTO	PICK-UP/DROP-OFF	LCV	HCV	LOADING/UNLOADING
-	-	-	-	04	-	-	-	-	-

THIS DRAWING IS THE PROPERTY OF DULT AND SHALL NOT BE COPIED OR USED WITHOUT WRITTEN PERMISSION. PROVIDING QUALITY CONTROL AND QUALITY ASSURANCE, WHICH INCLUDES QUALITY OF MATERIALS USED AND WORKMANSHIP PROVIDED ALONG WITH SUPERVISION SHALL BE THE RESPONSIBILITY OF THE CONTRACTOR AND THE PROFESSIONALS INVOLVED FOR SUPERVISION OF CONSTRUCTION WORK BEFORE, DURING AND AFTER EXECUTION OF SUCH CONSTRUCTION WORK.

LEGEND:

- : PROPOSED CENTER LINE
- - - : LANE MARKING
- - - - : ACCESS LANE MARKING
- : EDGE LANE MARKING
- : PROPOSED KERB LINE
- [] : PROPOSED SIGN BOARD
- [] : PROPOSED CYCLE HUB
- [] : PROPOSED SMMS HUB
- [] : PROPOSED TWO WHEELER PARKING
- [] : PROPOSED PWD (PERSON WITH DISABILITIES) PARKING
- [] : PROPOSED AUTO RICKSHAW PARKING
- [] : PROPOSED CAR PARKING
- [] : PROPOSED LIGHT COMMERCIAL VEHICLE (LCV) PARKING
- [] : PROPOSED HEAVY COMMERCIAL VEHICLE (HCV) PARKING
- [] : PROPOSED LOADING/UNLOADING ZONE
- [] : PROPOSED PICK-UP/DROP-OFF ZONE
- [] : EXISTING FOOTPATH
- [] : EXISTING SHOULDER
- [] : EXISTING BUS STOP
- [] : EXISTING RAMP/ENTRANCE
- [] : EXISTING TRANSFORMER

PARKING ARRANGEMENT PLAN

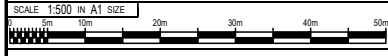
- NOTES:**
- ALL DIMENSION ARE IN METRES UNLESS MENTIONED OTHERWISE.
 - DIMENSION ARE NOT TO BE SCALED, ONLY WRITTEN DIMENSION SHALL BE FOLLOWED.
 - THE GENERAL ARRANGEMENT PLAN HAS BEEN PREPARED USING FIELD MEASUREMENT DRAWINGS.
 - ANY MINOR CHANGES TO THE DRAWING REQUIRED CAN BE DONE TO BEST SUIT AS PER SITE CONDITIONS DURING EXECUTION.
 - THESE DRAWINGS TO BE USED ONLY FOR PROVISION OF AREA PARKING PLAN ASSOCIATED INFRASTRUCTURE.
 - ANY OTHER MANDATORY, WARNING AND INFORMATORY SIGNAGE BOARDS WHICH ARE REQUIRED AS PART OF ROAD SAFETY SHALL BE EXECUTED.
 - THE PARKING SIGNAGES SHOULD BE INSTALLED AS PER THE PARKING SIGNAGE MANUAL, SHARED BY DULT.
 - THE LOCATION OF SIGNAGE CAN BE ADJUSTED TO BEST SUIT AS PER SITE CONDITIONS DURING EXECUTION.

REVISION DETAILS	DATE	REV. NO.

SUBMITTED TO:
BRUHAT BENGALURU MAHANAGARA PALIKE

PROJECT TITLE:
AREA PARKING PLAN BOMMANAHALLI ZONE - WARD NO. 194 KAMBATHALLI MAIN ROAD (19419-19420)

DRAWING TITLE:
PARKING ALLOCATION PLAN Ch. 0+000 to Ch. 0+141



THIS DOCUMENT HAS BEEN PREPARED PURSUANT TO AND SUBJECT TO THE TERMS OF DULT. DULT ACCEPTS NO LIABILITY FOR ANY USE OF THIS DOCUMENT OR FOLLOWING DULT EXPRESS AGREEMENT TO SUCH USE OR ONLY FOR THE PURPOSES FOR WHICH IT WAS PREPARED.

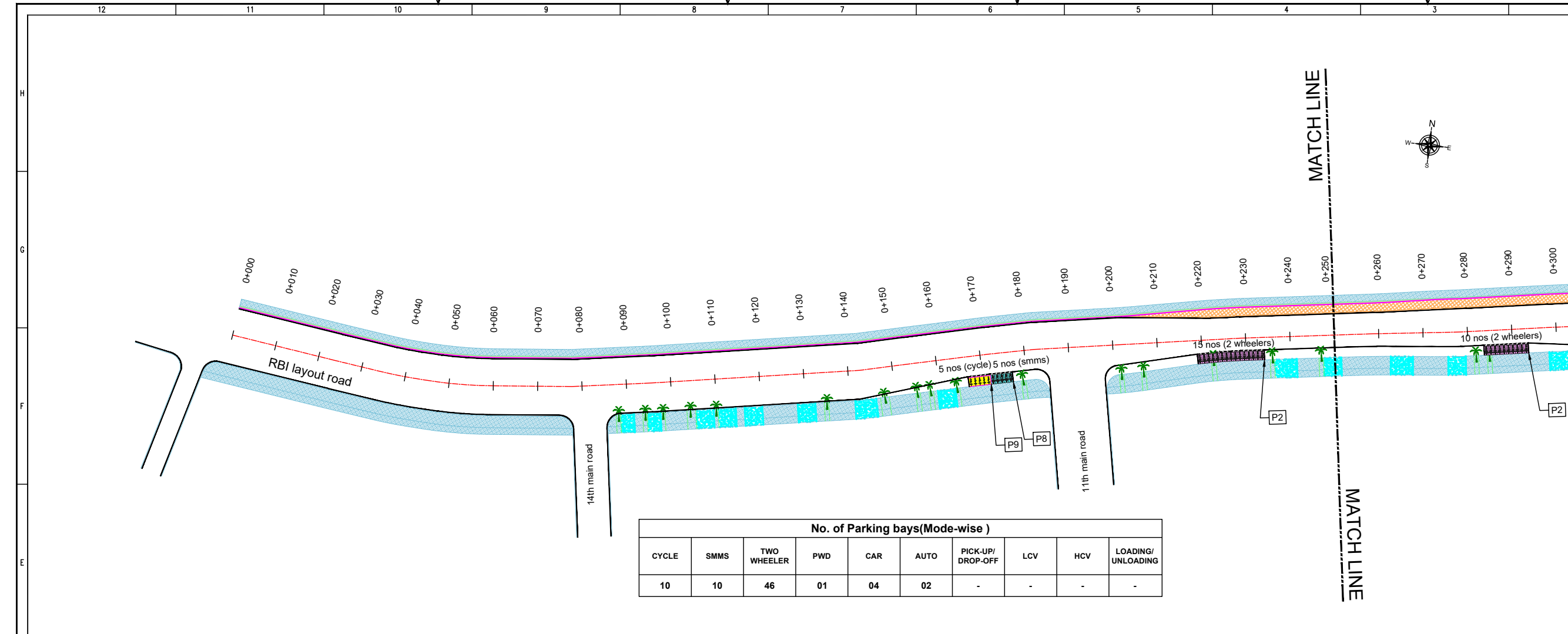
AUTHORITY:
Directorate of Urban Land Transport
Urban Development Department (UDD)
Government of Karnataka
BMTCL, T.T.M.C., 'B' Block, 4th Floor,
Shantinggar, K H Road, Bengaluru - 560027
Tel: 080-22226627, Fax: 080-22226630
Email: dultbangalore@gmail.com
www.urbanlandtransport.kar.nic.in

DRAWING NUMBER:	REVISION:	DATE:	SHEET NUMBER:
TPE/AP/BZ/06/2022/PAP/KMR/01	RO	JUL 2022	01 OF 01

DESIGNED:	DRAWN:	CHECKED:
SC	AC	SK

ISSUED ON BEHALF OF DIRECTORATE OF URBAN LAND TRANSPORT

PWD Date: 22/07/2022, 14:27m
 File Name: Z:\TECHNICAL_SECTION\PROJECT_FOLDERS\AREA_PARKING\PLAN_BOMMANAHALLI_ZONE\01_Detailed Design Drawing\19419-20-AC\KAMBATHALLI MAIN ROAD (19419-20-AC)



No. of Parking bays (Mode-wise)

CYCLE	SMMS	TWO WHEELER	PWD	CAR	AUTO	PICK-UP/DROP-OFF	LCV	HCV	LOADING/UNLOADING
10	10	46	01	04	02	-	-	-	-

THIS DRAWING IS THE PROPERTY OF DULT AND SHALL NOT BE COPIED OR USED WITHOUT WRITTEN PERMISSION. PROVIDING QUALITY CONTROL AND QUALITY ASSURANCE, WHICH INCLUDES QUALITY OF MATERIALS USED AND WORKMANSHIP PROVIDED ALONG WITH SUPERVISION SHALL BE THE RESPONSIBILITY OF THE CONTRACTOR AND THE PROFESSIONALS INVOLVED FOR SUPERVISION OF CONSTRUCTION WORK BEFORE, DURING AND AFTER EXECUTION OF SUCH CONSTRUCTION WORK.

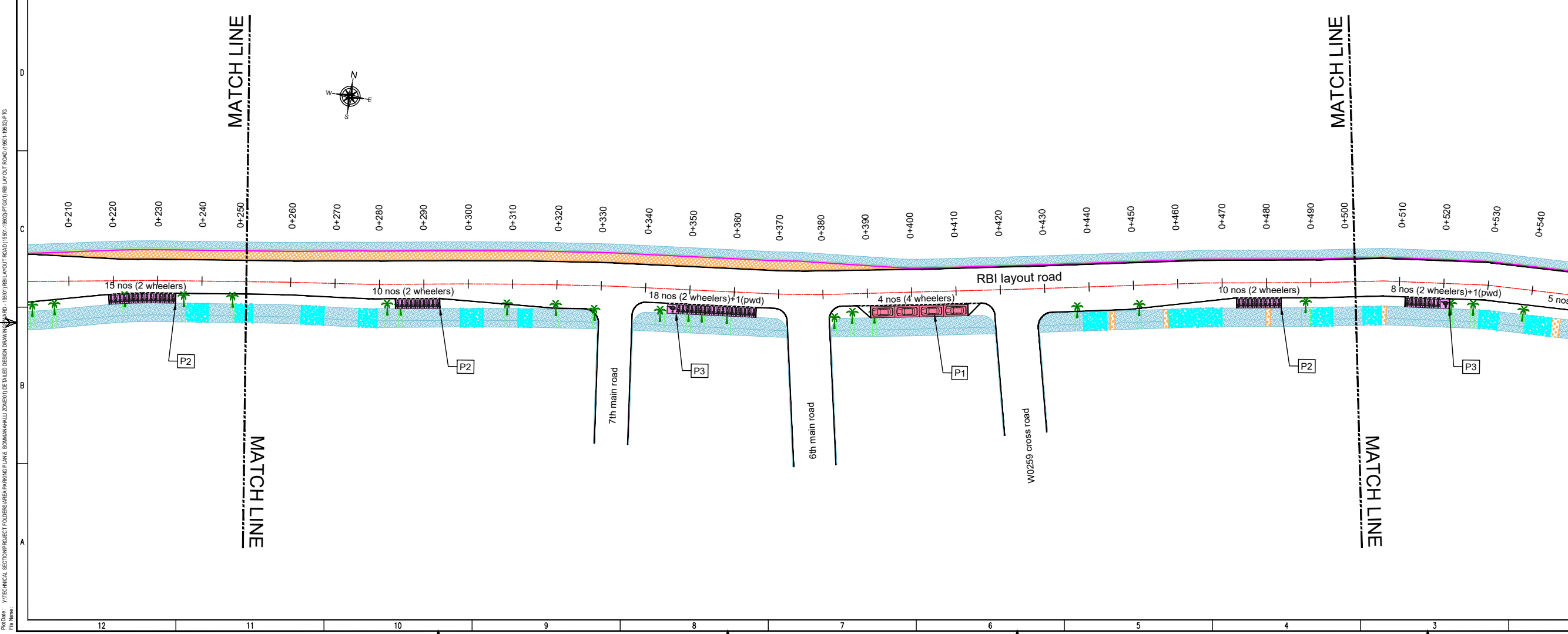
LEGEND:

- PROPOSED CENTER LINE
- EXISTING FOOTPATH
- LANE MARKING
- EXISTING SHOULDER
- ACCESS LANE MARKING
- EXISTING BUS STOP
- EDGE LANE MARKING
- EXISTING RAMP/ENTRANCE
- PROPOSED KERB LINE
- EXISTING TRANSFORMER
- PROPOSED FOOTPATH
- PROPOSED SIGN BOARD (P1)
- PROPOSED CYCLE HUB
- PROPOSED SMMS HUB
- PROPOSED TWO WHEELER PARKING
- PROPOSED PWD (PERSON WITH DISABILITIES) PARKING
- PROPOSED AUTO RICKSHAW PARKING
- PROPOSED CAR PARKING
- PROPOSED LIGHT COMMERCIAL VEHICLE (LCV) PARKING
- PROPOSED HEAVY COMMERCIAL VEHICLE (HCV) PARKING
- PROPOSED LOADING/UNLOADING ZONE
- PROPOSED PICK-UP/DROP-OFF ZONE

PURPOSE OF ISSUE: **PARKING ARRANGEMENT PLAN**

NOTES:

- ALL DIMENSION ARE IN METRES UNLESS MENTIONED OTHERWISE.
- DIMENSION ARE NOT TO BE SCALED, ONLY WRITTEN DIMENSION SHALL BE FOLLOWED.
- THE GENERAL ARRANGEMENT PLAN HAS BEEN PREPARED USING FIELD MEASUREMENT DRAWINGS.
- ANY MINOR CHANGES TO THE DRAWING REQUIRED CAN BE DONE TO BEST SUIT AS PER SITE CONDITIONS DURING EXECUTION.
- THESE DRAWINGS TO BE USED ONLY FOR PROVISION OF AREA PARKING PLAN ASSOCIATED INFRASTRUCTURE.
- ANY OTHER MANDATORY, WARNING AND INFORMATORY SIGNAGE BOARDS WHICH ARE REQUIRED AS PART OF ROAD SAFETY SHALL BE EXECUTED.
- THE PARKING SIGNAGES SHOULD BE INSTALLED AS PER THE PARKING SIGNAGE MANUAL, SHARED BY DULT.
- THE LOCATION OF SIGNAGE CAN BE ADJUSTED TO BEST SUIT AS PER SITE CONDITIONS DURING EXECUTION.



REVISION DETAILS	DATE	REV. NO.

SUBMITTED TO: **BRUHAT BENGALURU MAHANAGARA PALIKE**

PROJECT TITLE: **AREA PARKING PLAN BOMMANAHALLI ZONE - WARD NO. 195 RBI LAYOUT ROAD (19501-19502)**

DRAWING TITLE: **PARKING ALLOCATION PLAN Ch. 0+000 to Ch. 0+500**

SCALE: 1:500 IN A1 SIZE

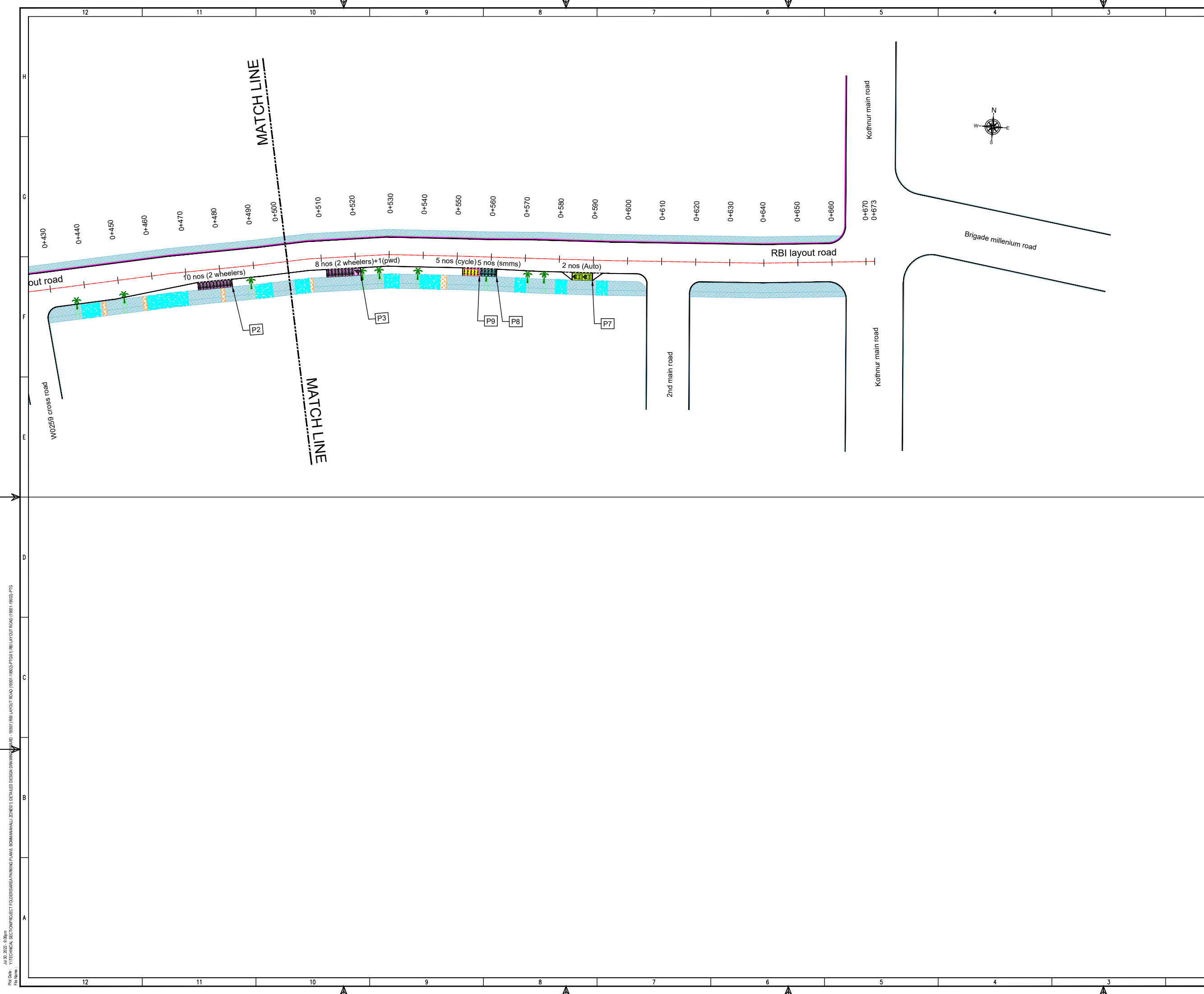
THIS DOCUMENT HAS BEEN PREPARED PURSUANT TO AND SUBJECT TO THE TERMS OF DULT. DULT ACCEPTS NO LIABILITY FOR ANY USE OF THIS DOCUMENT OR FOLLOWING DULT EXPRESS AGREEMENT TO SUCH USE OR ONLY FOR THE PURPOSES FOR WHICH IT WAS PREPARED.

AUTHORITY: **Directorate of Urban Land Transport**
 Urban Development Department (UDD)
 Government of Karnataka
 BMTCL, TTMC, B Block, 4th Floor,
 Shantinagar, K H Road, Bengaluru - 560027
 Tel: 080-22226627, Fax: 080-22226630
 Email: dult@bmtcl.gov.in
 www.urbantransport.kar.nic.in

DRAWING NUMBER: TPE/APP/BZ/06/2022/PAP/RBIR/01	REVISION: R0	DATE: JUL 2022	SHEET NUMBER: 01 OF 02
DESIGNED: SC	DRAWN: PTG	CHECKED: SK	

ISSUED ON BEHALF OF DIRECTORATE OF URBAN LAND TRANSPORT

Jul 20, 2022 - 8:08pm
 P:\04\4 - TECHNICAL SECTION\PROJECT FOLDERS\AREA PARKING PLANS - BOMMANAHALLI ZONE\11 DETAILED DESIGN DRAWING\19501-19502\19501-19502\PT001\19501-19502\PT001\19501-19502.PTG
 File Name:



THIS DRAWING IS THE PROPERTY OF DULT AND SHALL NOT BE COPIED OR USED WITHOUT WRITTEN PERMISSION. PROVIDING QUALITY CONTROL AND QUALITY ASSURANCE, WHICH INCLUDES QUALITY OF MATERIALS USED AND WORKMANSHIP PROVIDED ALONG WITH SUPERVISION SHALL BE THE RESPONSIBILITY OF THE CONTRACTOR AND THE PROFESSIONALS INVOLVED FOR SUPERVISION OF CONSTRUCTION WORK BEFORE, DURING AND AFTER EXECUTION OF SUCH CONSTRUCTION WORK.

LEGEND:

- PROPOSED CENTER LINE
- LANE MARKING
- ACCESS LANE MARKING
- EDGE LANE MARKING
- PROPOSED KERB LINE
- PROPOSED FOOTPATH
- EXISTING FOOTPATH
- EXISTING SHOULDER
- EXISTING BUS STOP
- EXISTING RAMP/ ENTRANCE
- EXISTING TRANSFORMER
- PROPOSED SIGN BOARD (P1)
- PROPOSED CYCLE HUB
- PROPOSED SAMS HUB
- PROPOSED TWO WHEELER PARKING
- PROPOSED PWD (PERSON WITH DISABILITIES) PARKING
- PROPOSED AUTO RICKSHAW PARKING
- PROPOSED CAR PARKING
- PROPOSED LIGHT COMMERCIAL VEHICLE (LCV) PARKING
- PROPOSED HEAVY COMMERCIAL VEHICLE (HCV) PARKING
- PROPOSED LOADING/UNLOADING ZONE
- PROPOSED PICK-UP/DROP-OFF ZONE

PARKING ARRANGEMENT PLAN

NOTES:

- ALL DIMENSION ARE IN METRES UNLESS MENTIONED OTHERWISE.
- DIMENSION ARE NOT TO BE SCALED, ONLY WRITTEN DIMENSION SHALL BE FOLLOWED.
- THE GENERAL ARRANGEMENT PLAN HAS BEEN PREPARED USING FIELD MEASUREMENT DRAWINGS.
- ANY MINOR CHANGES TO THE DRAWING REQUIRED CAN BE DONE TO BEST SUIT AS PER SITE CONDITIONS DURING EXECUTION.
- THESE DRAWINGS TO BE USED ONLY FOR PROVISION OF AREA PARKING PLAN ASSOCIATED INFRASTRUCTURE.
- ANY OTHER MANDATORY, WARNING AND INFORMATORY SIGNAGE BOARDS WHICH ARE REQUIRED AS PART OF ROAD SAFETY SHALL BE EXECUTED.
- THE PARKING SIGNAGES SHOULD BE INSTALLED AS PER THE PARKING SIGNAGE MANUAL SHARED BY DULT.
- THE LOCATION OF SIGNAGE CAN BE ADJUSTED TO BEST SUIT AS PER SITE CONDITIONS DURING EXECUTION.

REVISION DETAILS	DATE	REV. NO

SUBMITTED TO:

BRUHAT BENGALURU MAHANAGARA PALIKE

PROJECT TITLE:

AREA PARKING PLAN BOMMANAHALLI ZONE - WARD NO. 195 RBI LAYOUT ROAD (19501-19502)

DRAWING TITLE:

PARKING ALLOCATION PLAN Ch. 0+500 to Ch. 0+673



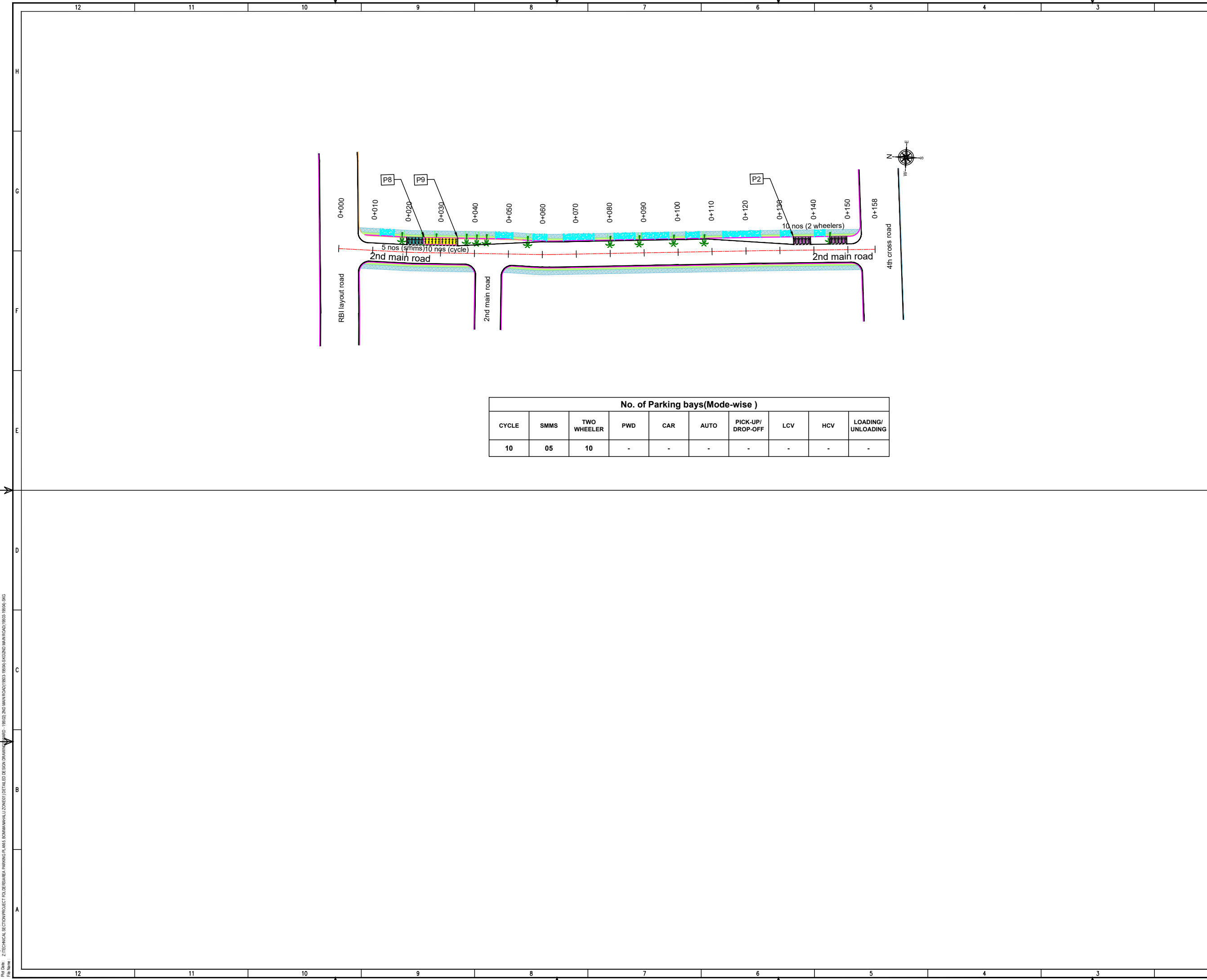
THIS DOCUMENT HAS BEEN PREPARED PURSUANT TO AND SUBJECT TO THE TERMS OF DULT. DULT ACCEPTS NO LIABILITY FOR ANY USE OF THIS DOCUMENT OR FOLLOWING DULT EXPRESS AGREEMENT TO SUCH USE OR ONLY FOR THE PURPOSES FOR WHICH IT WAS PREPARED.

AUTHORITY: Directorate of Urban Land Transport
 Urban Development Department (UDD)
 Government of Karnataka
 BMTCL, TTMC, 19 Block, 4th Floor,
 Shantinagar, K H Road, Bengaluru - 560027
 Tel: 080-22226627, Fax: 080-22226630
 Email: du@bmtcl.gov.in, www.dult.gov.in

DRAWING NUMBER:	TPE/APP/BZ/06/2022/PAP/RBIR/02	REVISION:	R0	DATE:	JUL 2022	SHEET NUMBER:	02 OF 02
DESIGNED:	SC	DRAWN:	PTG	CHECKED:	SK		

ISSUED ON BEHALF OF DIRECTORATE OF URBAN LAND TRANSPORT

JUL 20, 2022 - 8:06am
 PLOT NO: YITTECHNICAL SECTION/PROJECT TOLUERSWARA PARKING PLANS, BOMMANAHALLI ZONE/1) DETAILED DESIGN DRAWING
 FILE NAME: YITTECHNICAL SECTION/PROJECT TOLUERSWARA PARKING PLANS, BOMMANAHALLI ZONE/1) DETAILED DESIGN DRAWING (19501-19502)/RBI LAYOUT ROAD (19501-19502).PTG



No. of Parking bays(Mode-wise)

CYCLE	SMMS	TWO WHEELER	PWD	CAR	AUTO	PICK-UP/ DROP-OFF	LCV	HCV	LOADING/ UNLOADING
10	05	10	-	-	-	-	-	-	-

THIS DRAWING IS THE PROPERTY OF DULT AND SHALL NOT BE COPIED OR USED WITHOUT WRITTEN PERMISSION. PROVIDING QUALITY CONTROL AND QUALITY ASSURANCE, WHICH INCLUDES QUALITY OF MATERIALS USED AND WORKMANSHIP PROVIDED ALONG WITH SUPERVISION SHALL BE THE RESPONSIBILITY OF THE CONTRACTOR AND THE PROFESSIONALS INVOLVED FOR SUPERVISION OF CONSTRUCTION WORK BEFORE, DURING AND AFTER EXECUTION OF SUCH CONSTRUCTION WORK.

LEGEND:

- : PROPOSED CENTER LINE
- - - : LANE MARKING
- - - : ACCESS LANE MARKING
- : EDGE LANE MARKING
- : PROPOSED KERB LINE
- : PROPOSED FOOTPATH
- : PROPOSED SIGN BOARD
- : PROPOSED CYCLE HUB
- : PROPOSED SMMS HUB
- : PROPOSED TWO WHEELER PARKING
- : PROPOSED PWD (PERSON WITH DISABILITIES) PARKING
- : PROPOSED AUTO RICKSHAW PARKING
- : PROPOSED CAR PARKING
- : PROPOSED LIGHT COMMERCIAL VEHICLE (LCV) PARKING
- : PROPOSED HEAVY COMMERCIAL VEHICLE (HCV) PARKING
- : PROPOSED LOADING/UNLOADING ZONE
- : PROPOSED PICK-UP/DROP-OFF ZONE
- : EXISTING FOOTPATH
- : EXISTING SHOULDER
- : EXISTING BUS STOP
- : EXISTING RAMP/ENTRANCE
- : EXISTING TRANSFORMER

PARKING ARRANGEMENT PLAN

NOTES:

1. ALL DIMENSION ARE IN METRES UNLESS MENTIONED OTHERWISE.
2. DIMENSION ARE NOT TO BE SCALED, ONLY WRITTEN DIMENSION SHALL BE FOLLOWED.
3. THE GENERAL ARRANGEMENT PLAN HAS BEEN PREPARED USING FIELD MEASUREMENT DRAWINGS.
4. ANY MINOR CHANGES TO THE DRAWING REQUIRED CAN BE DONE TO BEST SUIT AS PER SITE CONDITIONS DURING EXECUTION.
5. THESE DRAWINGS TO BE USED ONLY FOR PROVISION OF AREA PARKING PLAN ASSOCIATED INFRASTRUCTURE.
6. ANY OTHER MANDATORY, WARNING AND INFORMATORY SIGNAGE BOARDS WHICH ARE REQUIRED AS PART OF ROAD SAFETY SHALL BE EXECUTED.
7. THE PARKING SIGNAGES SHOULD BE INSTALLED AS PER THE PARKING SIGNAGE MANUAL SHARED BY DULT.
8. THE LOCATION OF SIGNAGE CAN BE ADJUSTED TO BEST SUIT AS PER SITE CONDITIONS DURING EXECUTION.

REVISION DETAILS	DATE	REV. NO

SUBMITTED TO:

BRUHAT BENGALURU MAHANAGARA PALIKE

PROJECT TITLE:

**AREA PARKING PLAN
BOMMANAHALLI ZONE - WARD NO. 195
2ND MAIN ROAD
(19503-19504)**

DRAWING TITLE:

**PARKING ALLOCATION PLAN
Ch. 0+000 to Ch. 0+158**



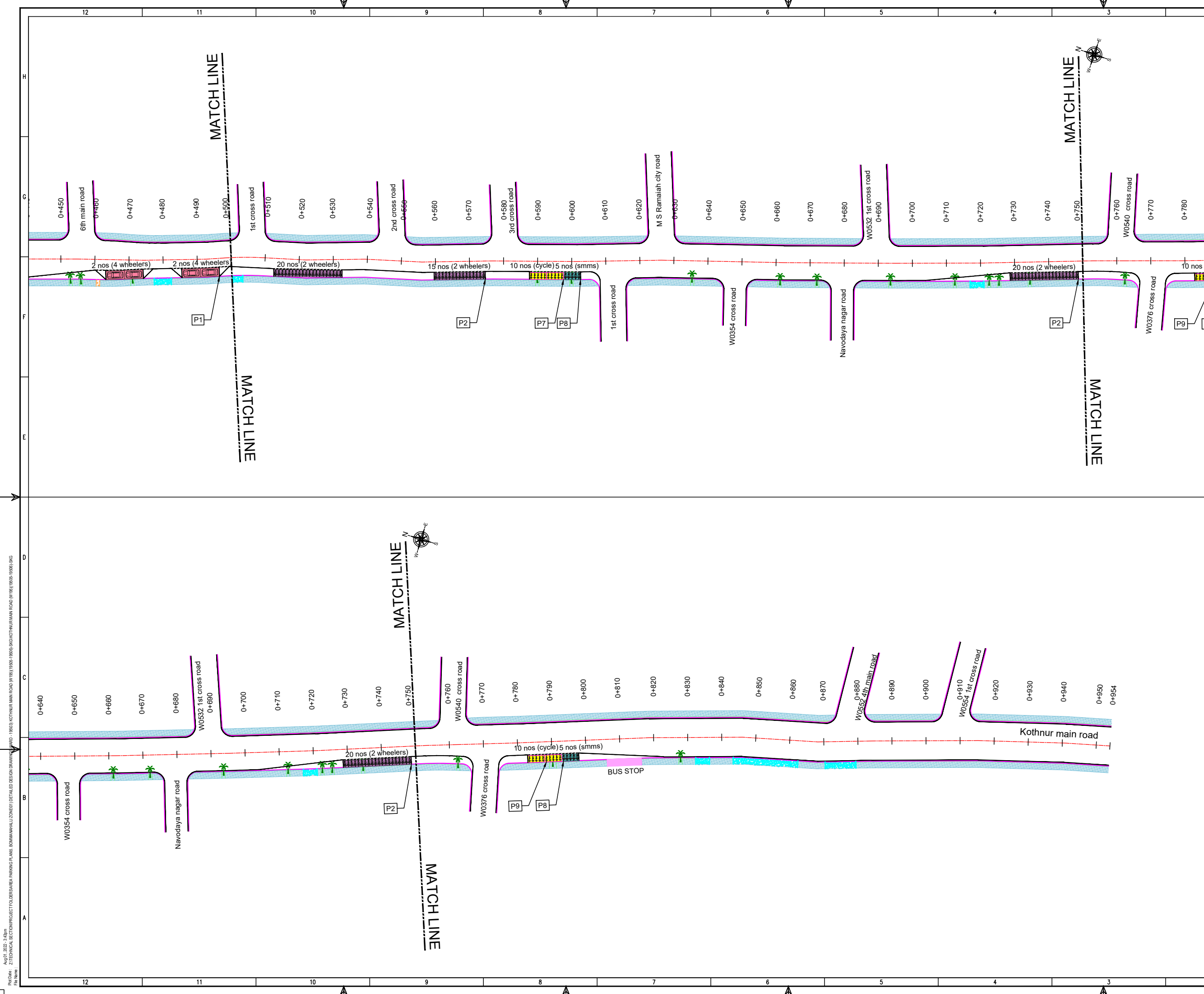
THIS DOCUMENT HAS BEEN PREPARED PURSUANT TO AND SUBJECT TO THE TERMS OF DULT. DULT ACCEPTS NO LIABILITY FOR ANY USE OF THIS DOCUMENT OR FOLLOWING DULT EXPRESS AGREEMENT TO SUCH USE OR ONLY FOR THE PURPOSES FOR WHICH IT WAS PREPARED.

AUTHORITY:

Directorate of Urban Land Transport
Urban Development Department (UDD)
Government of Karnataka
BMTCL, TTMC, 19 Block, 4th Floor,
Shantinagar, K H Road, Bengaluru - 560027
Tel: 080-22226627, Fax: 080-22226630
Email: du@bmtcl.gov.in, du@ttmc.gov.in
www.urbantransport.kar.nic.in

DRAWING NUMBER: TPE/APP/BZ/06/2022/PAP/2MR/01	REVISION: R0	DATE: JUL 2022	SHEET NUMBER: 01 OF 01
DESIGNED: SC	DRAWN: SKG	CHECKED: SK	

ISSUED ON BEHALF OF DIRECTORATE OF URBAN LAND TRANSPORT



THIS DRAWING IS THE PROPERTY OF DULT AND SHALL NOT BE COPIED OR USED WITHOUT WRITTEN PERMISSION.
 PROVIDING QUALITY CONTROL AND QUALITY ASSURANCE, WHICH INCLUDES QUALITY OF MATERIALS USED AND WORKMANSHIP PROVIDED ALONG WITH SUPERVISION SHALL BE THE RESPONSIBILITY OF THE CONTRACTOR AND THE PROFESSIONALS INVOLVED FOR THE SUPERVISION OF CONSTRUCTION WORK BEFORE, DURING AND AFTER EXECUTION OF SUCH CONSTRUCTION WORK.

LEGEND:

- PROPOSED CENTER LINE
- EXISTING FOOTPATH
- LANE MARKING
- EXISTING SHOULDER
- ACCESS LANE MARKING
- EXISTING BUS STOP
- EDGE LANE MARKING
- EXISTING RAMP/ENTRANCE
- PROPOSED KERB LINE
- EXISTING TRANSFORMER
- PROPOSED FOOTPATH
- PROPOSED SIGN BOARD (P1)
- PROPOSED CYCLE HUB
- PROPOSED SAMS HUB
- PROPOSED TWO WHEELER PARKING
- PROPOSED PWD (PERSON WITH DISABILITIES) PARKING
- PROPOSED AUTO RICKSHAW PARKING
- PROPOSED CAR PARKING
- PROPOSED LIGHT COMMERCIAL VEHICLE (LCV) PARKING
- PROPOSED HEAVY COMMERCIAL VEHICLE (HCV) PARKING
- PROPOSED LOADING/UNLOADING ZONE
- PROPOSED PICK-UP/DROP-OFF ZONE

PARKING ARRANGEMENT PLAN

NOTES:

- ALL DIMENSION ARE IN METRES UNLESS MENTIONED OTHERWISE.
- DIMENSION ARE NOT TO BE SCALED, ONLY WRITTEN DIMENSION SHALL BE FOLLOWED.
- THE GENERAL ARRANGEMENT PLAN HAS BEEN PREPARED USING FIELD MEASUREMENT DRAWINGS.
- ANY MINOR CHANGES TO THE DRAWING REQUIRED CAN BE DONE TO BEST SUIT AS PER SITE CONDITIONS DURING EXECUTION.
- THESE DRAWINGS TO BE USED ONLY FOR PROVISION OF AREA PARKING PLAN ASSOCIATED INFRASTRUCTURE.
- ANY OTHER MANDATORY, WARNING AND INFORMATORY SIGNAGE BOARDS WHICH ARE REQUIRED AS PART OF ROAD SAFETY SHALL BE EXECUTED.
- THE PARKING SIGNAGES SHOULD BE INSTALLED AS PER THE PARKING SIGNAGE MANUAL, SHARED BY DULT.
- THE LOCATION OF SIGNAGE CAN BE ADJUSTED TO BEST SUIT AS PER SITE CONDITIONS DURING EXECUTION.

REVISION DETAILS	DATE	REV. NO.

SUBMITTED TO:

BRUHAT BENGALURU MAHANAGARA PALIKE

PROJECT TITLE:

**AREA PARKING PLAN
BOMMANAHALLI ZONE - WARD NO. 195
KATHNUR MAIN ROAD
(19505-19506)**

DRAWING TITLE:

**PARKING ALLOCATION PLAN
Ch. 0+500 to Ch. 0+954**



THIS DOCUMENT HAS BEEN PREPARED PURSUANT TO AND SUBJECT TO THE TERMS OF DULT. DULT ACCEPTS NO LIABILITY FOR ANY USE OF THIS DOCUMENT OR FOLLOWING DULT EXPRESS AGREEMENT TO SUCH USE OR ONLY FOR THE PURPOSES FOR WHICH IT WAS PREPARED.

AUTHORITY:

Directorate of Urban Land Transport
 Urban Development Department (UDD)
 Government of Karnataka
 BMTCL, TTMC, B Block, 4th Floor,
 Shantinagar, K H Road, Bengaluru - 560027
 Tel: 080-22226627, Fax: 080-22226630
 Email: dult@bmtcl.gov.in, dult@ttmc.gov.in
 www.urbantransport.kar.nic.in

DRAWING NUMBER:	REVISION:	DATE:	SHEET NUMBER:
TPE/APP/BZ/06/2022/PAP/KMR/02	R0	JUL 2022	02 OF 02
DESIGNED:	DRAWN:	CHECKED:	
SC	SKG	SK	

ISSUED ON BEHALF OF DIRECTORATE OF URBAN LAND TRANSPORT

Aug 01, 2022 - 3.49m
 File Name: Z:\TECHNICAL SECTION\PROJECT\TOLBESABA PARKING PLAN, BOMMANAHALLI (ZONED)\DETAILED DESIGN DRAWING\19505-19506\KATHNUR MAIN ROAD (W/19505-19506).SXD\KATHNUR MAIN ROAD (W/19505-19506).SXD
 File No:

- THIS DRAWING IS THE PROPERTY OF DULT AND SHALL NOT BE COPIED OR USED WITHOUT WRITTEN PERMISSION.
PROVIDING QUALITY CONTROL AND QUALITY ASSURANCE, WHICH INCLUDES QUALITY OF MATERIALS USED AND WORKMANSHIP PROVIDED ALONG WITH SUPERVISION SHALL BE THE RESPONSIBILITY OF THE CONTRACTOR AND THE PROFESSIONALS INVOLVED FOR THE SUPERVISION OF CONSTRUCTION WORK BEFORE, DURING AND AFTER EXECUTION OF SUCH CONSTRUCTION WORK.
- LEGEND:**
- : PROPOSED CENTER LINE
 - - - : LANE MARKING
 - - - : ACCESS LANE MARKING
 - : EDGE LANE MARKING
 - : PROPOSED KERB LINE
 - : PROPOSED FOOTPATH
 - [P1] : PROPOSED SIGN BOARD
 - [P2] : PROPOSED CYCLE HUB
 - [P3] : PROPOSED SMMS HUB
 - [P4] : PROPOSED TWO WHEELER PARKING
 - [P5] : PROPOSED PWD (PERSON WITH DISABILITIES) PARKING
 - [P6] : PROPOSED AUTO RICKSHAW PARKING
 - [P7] : PROPOSED CAR PARKING
 - [P8] : PROPOSED LIGHT COMMERCIAL VEHICLE (LCV) PARKING
 - [P9] : PROPOSED HEAVY COMMERCIAL VEHICLE (HCV) PARKING
 - [P10] : PROPOSED LOADING/UNLOADING ZONE
 - [P11] : PROPOSED PICK-UP/DROP-OFF ZONE
 - : EXISTING FOOTPATH
 - : EXISTING SHOULDER
 - : EXISTING BUS STOP
 - : EXISTING RAMP/ENTRANCE
 - : EXISTING TRANSFORMER

PARKING ARRANGEMENT PLAN

NOTES:

- ALL DIMENSION ARE IN METRES UNLESS MENTIONED OTHERWISE.
- DIMENSION ARE NOT TO BE SCALED, ONLY WRITTEN DIMENSION SHALL BE FOLLOWED.
- THE GENERAL ARRANGEMENT PLAN HAS BEEN PREPARED USING FIELD MEASUREMENT DRAWINGS.
- ANY MINOR CHANGES TO THE DRAWING REQUIRED CAN BE DONE TO BEST SUIT AS PER SITE CONDITIONS DURING EXECUTION.
- THESE DRAWINGS TO BE USED ONLY FOR PROVISION OF AREA PARKING PLAN ASSOCIATED INFRASTRUCTURE.
- ANY OTHER MANDATORY, WARNING AND INFORMATORY SIGNAGE BOARDS WHICH ARE REQUIRED AS PART OF ROAD SAFETY SHALL BE EXECUTED.
- THE PARKING SIGNAGES SHOULD BE INSTALLED AS PER THE PARKING SIGNAGE MANUAL, SHARED BY DULT.
- THE LOCATION OF SIGNAGE CAN BE ADJUSTED TO BEST SUIT AS PER SITE CONDITIONS DURING EXECUTION.

REVISION DETAILS	DATE	REV. NO.

SUBMITTED TO:

BRUHAT BENGALURU MAHANAGARA PALIKE

PROJECT TITLE:

**AREA PARKING PLAN
BOMMANAHALLI ZONE - WARD NO. 195
KATHNUR MAIN ROAD
(19505-19506)**

DRAWING TITLE:

**PARKING ALLOCATION PLAN
Ch. 0+000 to Ch. 0+500**

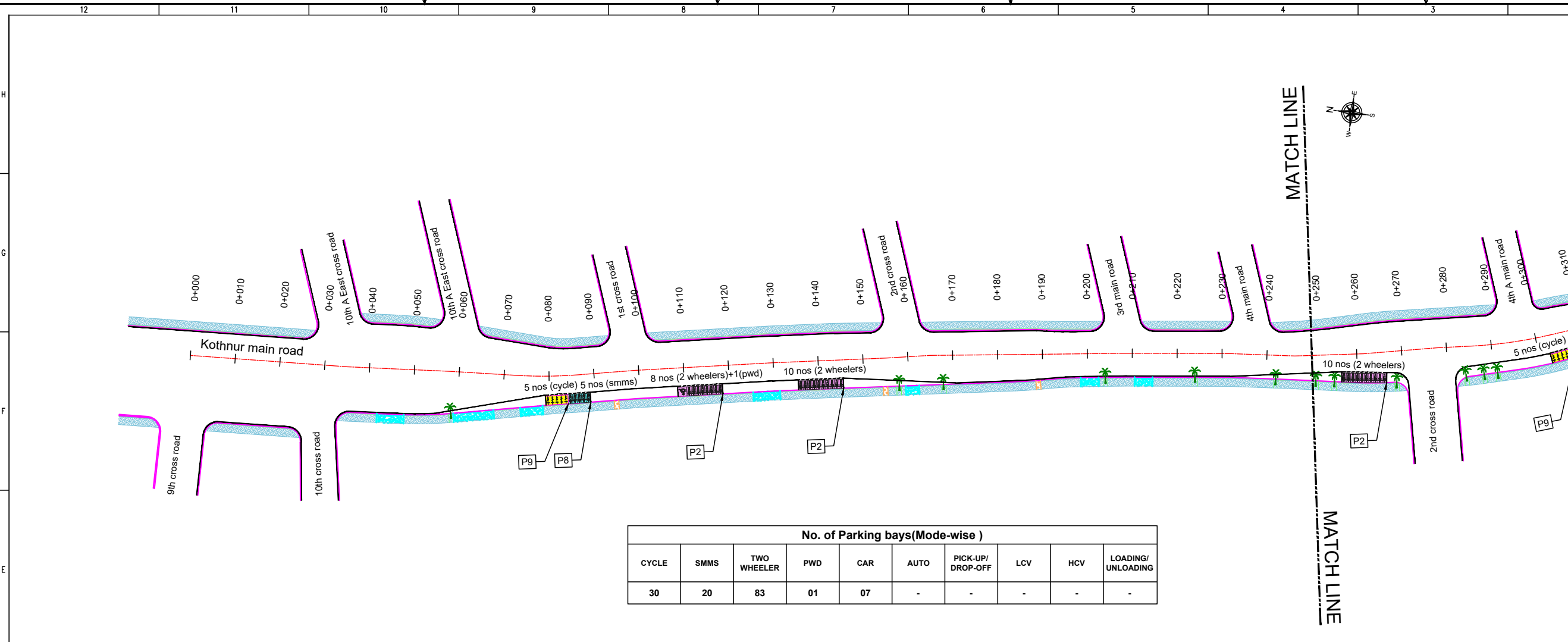


THIS DOCUMENT HAS BEEN PREPARED PURSUANT TO AND SUBJECT TO THE TERMS OF DULT. DULT ACCEPTS NO LIABILITY FOR ANY USE OF THIS DOCUMENT OR FOLLOWING DULT EXPRESS AGREEMENT TO SUCH USE OR ONLY FOR THE PURPOSES FOR WHICH IT WAS PREPARED.

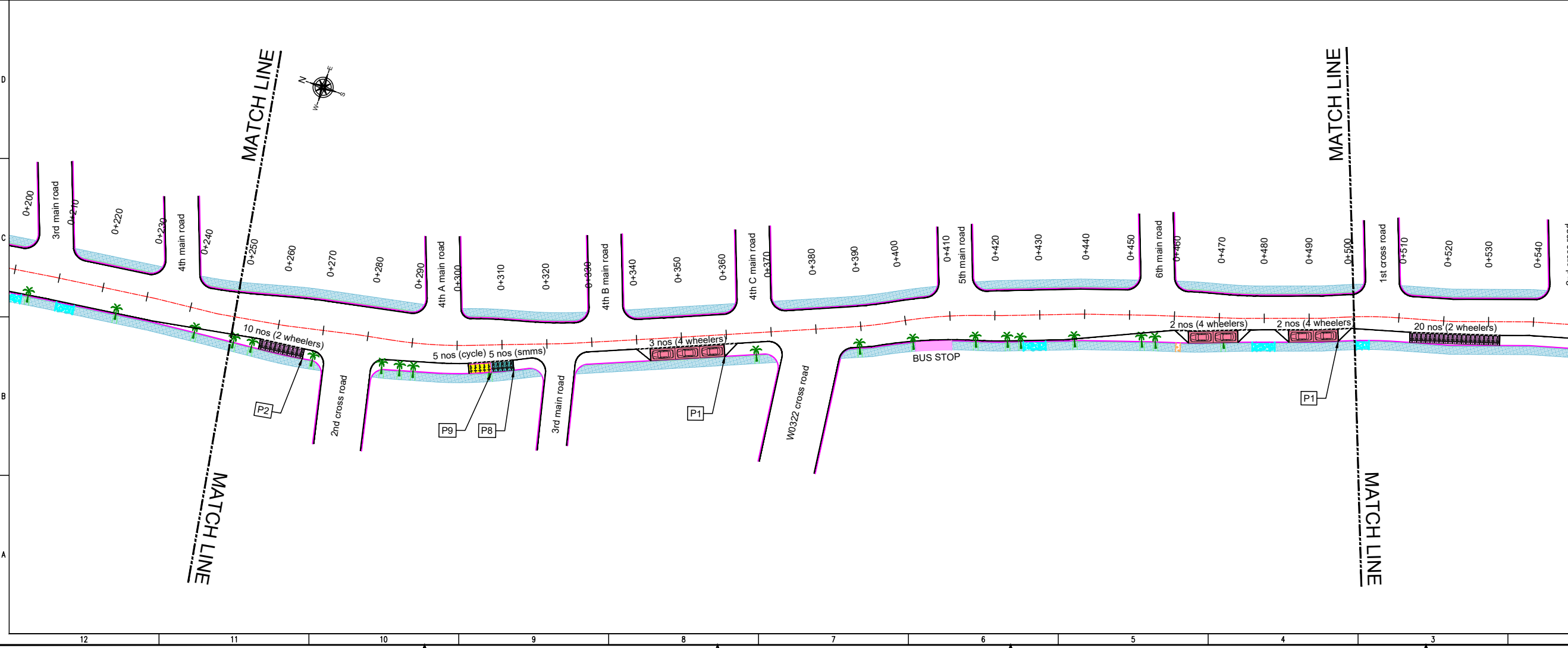
AUTHORITY: Directorate of Urban Land Transport
Urban Development Department (UDD)
Government of Karnataka
BMTCL, TTMC, 19 Block, 4th Floor,
Shantinagar, K H Road, Bengaluru - 560027
Tel: 080-22226627, Fax: 080-22226630
Email: dult@bmtcl.gov.in, dult@ttmc.gov.in
www.urbantransport.kar.nic.in

DRAWING NUMBER:	REVISION:	DATE:	SHEET NUMBER:
TPE/APP/BZ/06/2022/PAP/KMR/01	R0	JUL 2022	01 OF 02
DESIGNED:	DRAWN:	CHECKED:	
SC	SKG	SK	

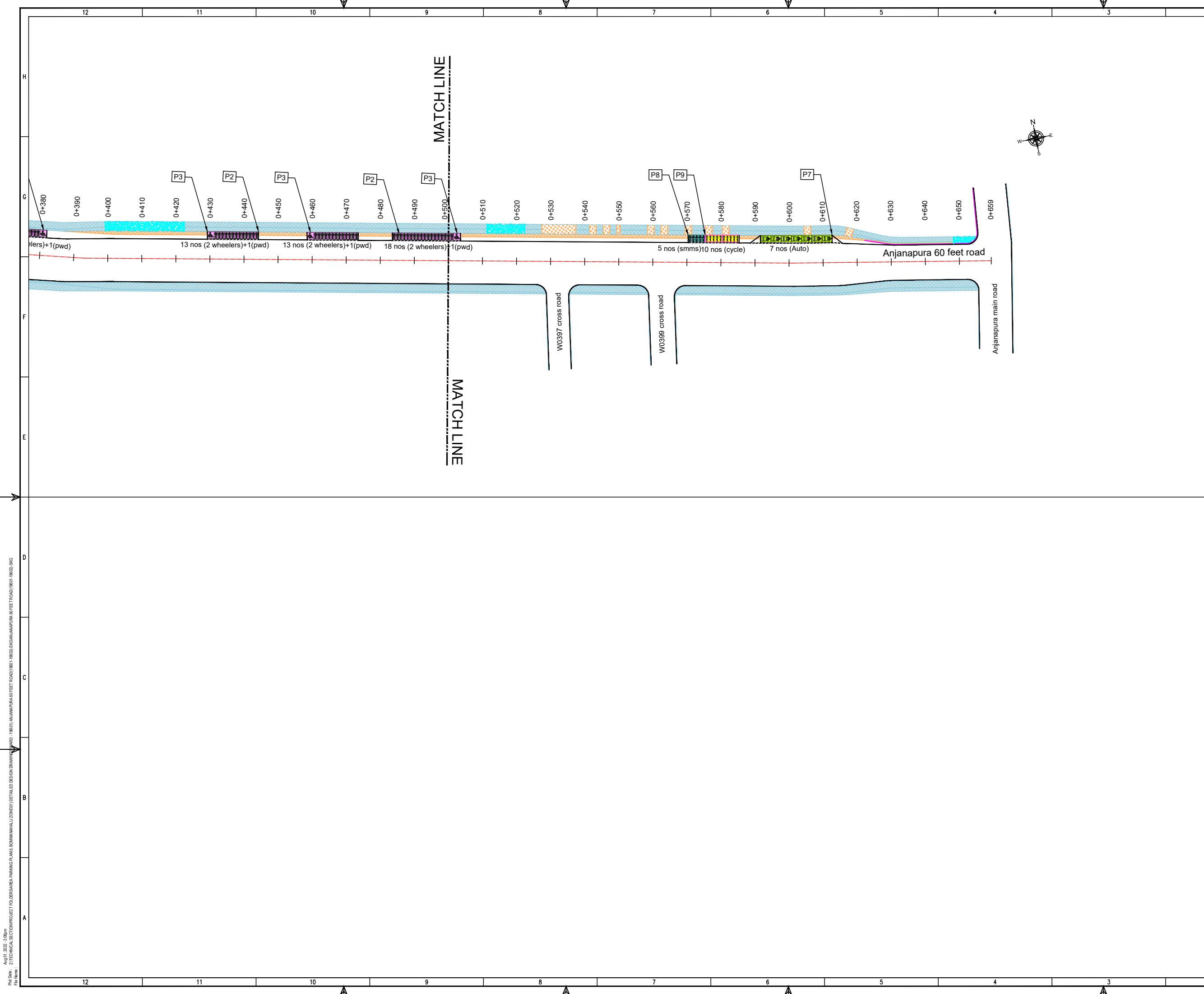
ISSUED ON BEHALF OF DIRECTORATE OF URBAN LAND TRANSPORT



CYCLE	SMMS	TWO WHEELER	PWD	CAR	AUTO	PICK-UP/DROP-OFF	LCV	HCV	LOADING/UNLOADING
30	20	83	01	07	-	-	-	-	-



Aug 01, 2022 - 3:48pm
 PLOT NO: Z/TECHNICAL SECTION/PROJECT POLICE/SARVA PARKING PLANS, BOMMANAHALLI ZONE/DETAILED DESIGN DRAWING/NO. 19505-19506/19505-19506-SGG/KOTHNUR MAIN ROAD (W/19505-19506) S/G
 PLOT NO: Z/TECHNICAL SECTION/PROJECT POLICE/SARVA PARKING PLANS, BOMMANAHALLI ZONE/DETAILED DESIGN DRAWING/NO. 19505-19506/19505-19506-SGG/KOTHNUR MAIN ROAD (W/19505-19506) S/G



THIS DRAWING IS THE PROPERTY OF DULT AND SHALL NOT BE COPIED OR USED WITHOUT WRITTEN PERMISSION. PROVIDING QUALITY CONTROL AND QUALITY ASSURANCE, WHICH INCLUDES QUALITY OF MATERIALS USED AND WORKMANSHIP PROVIDED ALONG WITH SUPERVISION SHALL BE THE RESPONSIBILITY OF THE CONTRACTOR AND THE PROFESSIONALS INVOLVED FOR SUPERVISION OF CONSTRUCTION WORK BEFORE, DURING AND AFTER EXECUTION OF SUCH CONSTRUCTION WORK.

LEGEND:

- : PROPOSED CENTER LINE
- - - : LANE MARKING
- - - : ACCESS LANE MARKING
- : EDGE LANE MARKING
- : PROPOSED KERB LINE
- : PROPOSED FOOTPATH
- [P1] : PROPOSED SIGN BOARD
- [] : PROPOSED CYCLE HUB
- [] : PROPOSED SMMS HUB
- [] : PROPOSED TWO WHEELER PARKING
- [] : PROPOSED PWD (PERSON WITH DISABILITIES) PARKING
- [] : PROPOSED AUTO RICKSHAW PARKING
- [] : PROPOSED CAR PARKING
- [] : PROPOSED LIGHT COMMERCIAL VEHICLE (LCV) PARKING
- [] : PROPOSED HEAVY COMMERCIAL VEHICLE (HCV) PARKING
- [] : PROPOSED LOADING/UNLOADING ZONE
- [] : PROPOSED PICK-UP/DROP-OFF ZONE
- : EXISTING FOOTPATH
- : EXISTING SHOULDER
- : EXISTING BUS STOP
- : EXISTING RAMP/ENTRANCE
- : EXISTING TRANSFORMER

PURPOSE OF ISSUE:
PARKING ARRANGEMENT PLAN

NOTES:

- ALL DIMENSION ARE IN METRES UNLESS MENTIONED OTHERWISE.
- DIMENSION ARE NOT TO BE SCALED, ONLY WRITTEN DIMENSION SHALL BE FOLLOWED.
- THE GENERAL ARRANGEMENT PLAN HAS BEEN PREPARED USING FIELD MEASUREMENT DRAWINGS.
- ANY MINOR CHANGES TO THE DRAWING REQUIRED CAN BE DONE TO BEST SUIT AS PER SITE CONDITIONS DURING EXECUTION.
- THESE DRAWINGS TO BE USED ONLY FOR PROVISION OF AREA PARKING PLAN ASSOCIATED INFRASTRUCTURE.
- ANY OTHER MANDATORY, WARNING AND INFORMATORY SIGNAGE BOARDS WHICH ARE REQUIRED AS PART OF ROAD SAFETY SHALL BE EXECUTED.
- THE PARKING SIGNAGES SHOULD BE INSTALLED AS PER THE PARKING SIGNAGE MANUAL SHARED BY DULT.
- THE LOCATION OF SIGNAGE CAN BE ADJUSTED TO BEST SUIT AS PER SITE CONDITIONS DURING EXECUTION.

REVISION DETAILS	DATE	REV. NO

SUBMITTED TO:
BRUHAT BENGALURU MAHANAGARA PALIKE

PROJECT TITLE:
**AREA PARKING PLAN
 BOMMANAHALLI ZONE - WARD NO. 196
 ANJANAPURA 60 FEET ROAD
 (19601-19602)**

DRAWING TITLE:
**PARKING ALLOCATION PLAN
 Ch. 0+000 to Ch. 0+659**



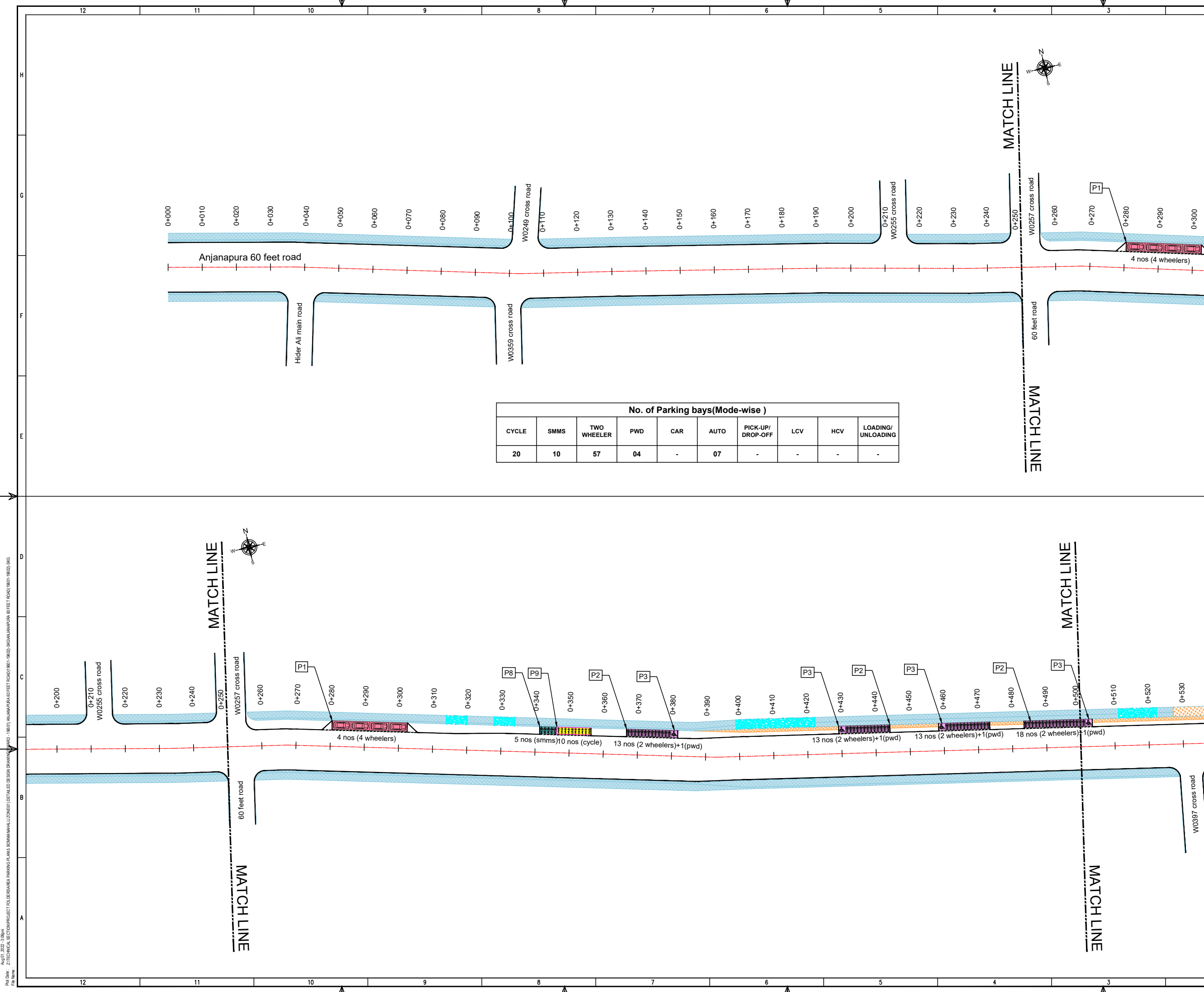
THIS DOCUMENT HAS BEEN PREPARED PURSUANT TO AND SUBJECT TO THE TERMS OF DULT. DULT ACCEPTS NO LIABILITY FOR ANY USE OF THIS DOCUMENT OR FOLLOWING DULT EXPRESS AGREEMENT TO SUCH USE OR ONLY FOR THE PURPOSES FOR WHICH IT WAS PREPARED.

AUTHORITY:
Directorate of Urban Land Transport
 Urban Development Department (UDD)
 Government of Karnataka
 BMTCL, TTMC, 19 Block, 4th Floor,
 Shantinagar, K H Road, Bengaluru - 560027
 Tel: 080-22226627, Fax: 080-22226630
 Email: dult@bmtcl.gov.in
 www.urbantransport.kar.nic.in

DRAWING NUMBER:	REVISION:	DATE:	SHEET NUMBER:
TPE/APP/BZ/06/2022/PAP/AP60R/02	R0	JUL 2022	02 OF 02
DESIGNED: SC	DRAWN: SKG	CHECKED: SK	

ISSUED ON BEHALF OF DIRECTORATE OF URBAN LAND TRANSPORT

Aug 01, 2022 - 3.08pm
 PLOT No: Z/TECHNICAL SECTION/PROJECT FOLDER/SUBAREA PARKING PLANS, BOMMANAHALLI ZONE/01/DETAILED DESIGN DRAWING/NO. 196/01/ANJANAPURA 60 FEET ROAD/NO. 19601-19602/SKG



No. of Parking bays (Mode-wise)

CYCLE	SMMS	TWO WHEELER	PWD	CAR	AUTO	PICK-UP/ DROP-OFF	LCV	HCV	LOADING/ UNLOADING
20	10	57	04	-	07	-	-	-	-

THIS DRAWING IS THE PROPERTY OF DULT AND SHALL NOT BE COPIED OR USED WITHOUT WRITTEN PERMISSION.
 PROVIDING QUALITY CONTROL AND QUALITY ASSURANCE, WHICH INCLUDES QUALITY OF MATERIALS USED AND WORKMANSHIP PROVIDED ALONG WITH SUPERVISION SHALL BE THE RESPONSIBILITY OF THE CONTRACTOR AND THE PROFESSIONALS INVOLVED FOR THE SUPERVISION OF CONSTRUCTION WORK BEFORE, DURING AND AFTER EXECUTION OF SUCH CONSTRUCTION WORK.

LEGEND:

- : PROPOSED CENTER LINE
- - - : LANE MARKING
- - - : ACCESS LANE MARKING
- : EDGE LANE MARKING
- : PROPOSED KERB LINE
- : PROPOSED FOOTPATH
- [P1] : PROPOSED SIGN BOARD
- [Symbol] : PROPOSED CYCLE HUB
- [Symbol] : PROPOSED SMMS HUB
- [Symbol] : PROPOSED TWO WHEELER PARKING
- [Symbol] : PROPOSED PWD (PERSON WITH DISABILITIES) PARKING
- [Symbol] : PROPOSED AUTO RICKSHAW PARKING
- [Symbol] : PROPOSED CAR PARKING
- [Symbol] : PROPOSED LIGHT COMMERCIAL VEHICLE (LCV) PARKING
- [Symbol] : PROPOSED HEAVY COMMERCIAL VEHICLE (HCV) PARKING
- [Symbol] : PROPOSED LOADING/UNLOADING ZONE
- [Symbol] : PROPOSED PICK-UP/DROP-OFF ZONE
- [Symbol] : EXISTING FOOTPATH
- [Symbol] : EXISTING SHOULDER
- [Symbol] : EXISTING BUS STOP
- [Symbol] : EXISTING RAMP/ ENTRANCE
- [Symbol] : EXISTING TRANSFORMER

PURPOSE OF ISSUE:
PARKING ARRANGEMENT PLAN

NOTES:

- ALL DIMENSION ARE IN METRES UNLESS MENTIONED OTHERWISE.
- DIMENSION ARE NOT TO BE SCALED, ONLY WRITTEN DIMENSION SHALL BE FOLLOWED.
- THE GENERAL ARRANGEMENT PLAN HAS BEEN PREPARED USING FIELD MEASUREMENT DRAWINGS.
- ANY MINOR CHANGES TO THE DRAWING REQUIRED CAN BE DONE TO BEST SUIT AS PER SITE CONDITIONS DURING EXECUTION.
- THESE DRAWINGS TO BE USED ONLY FOR PROVISION OF AREA PARKING PLAN ASSOCIATED INFRASTRUCTURE.
- ANY OTHER MANDATORY, WARNING AND INFORMATORY SIGNAGE BOARDS WHICH ARE REQUIRED AS PART OF ROAD SAFETY SHALL BE EXECUTED.
- THE PARKING SIGNAGES SHOULD BE INSTALLED AS PER THE PARKING SIGNAGE MANUAL, SHARED BY DULT.
- THE LOCATION OF SIGNAGE CAN BE ADJUSTED TO BEST SUIT AS PER SITE CONDITIONS DURING EXECUTION.

REVISION DETAILS	DATE	REV. NO.

SUBMITTED TO:
BRUHAT BENGALURU MAHANAGARA PALIKE

PROJECT TITLE:
**AREA PARKING PLAN
 BOMMANAHALLI ZONE - WARD NO. 196
 ANJANAPURA 60 FEET ROAD
 (19601-19602)**

DRAWING TITLE:
**PARKING ALLOCATION PLAN
 Ch. 0+000 to Ch. 0+500**

SCALE: 1:500 IN A1 SIZE

THIS DOCUMENT HAS BEEN PREPARED PURSUANT TO AND SUBJECT TO THE TERMS OF DULT. DULT ACCEPTS NO LIABILITY FOR ANY USE OF THIS DOCUMENT OR FOLLOWING DULT EXPRESS AGREEMENT TO SUCH USE OR ONLY FOR THE PURPOSES FOR WHICH IT WAS PREPARED.

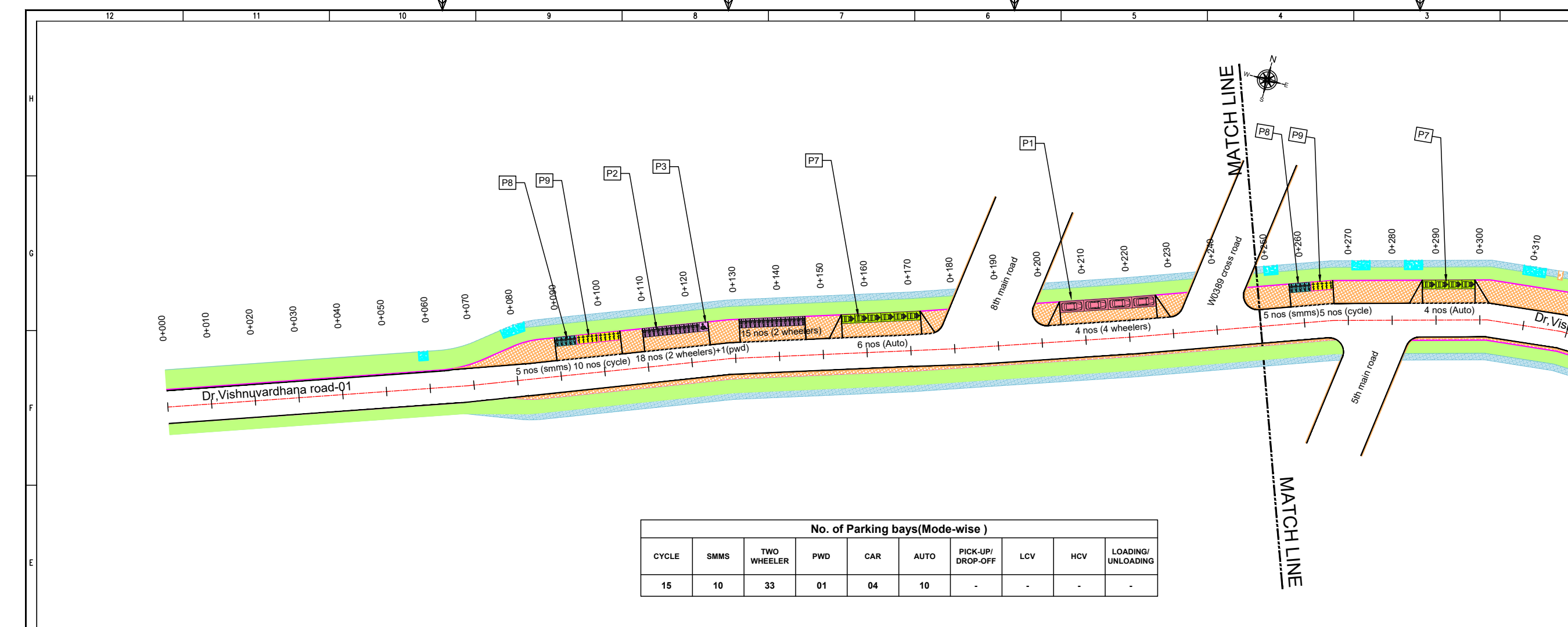
AUTHORITY:
Directorate of Urban Land Transport
 Urban Development Department (UDD)
 Government of Karnataka
 BMTCL, TTMC, 19 Block, 4th Floor,
 Shantinagar, K H Road, Bengaluru - 560027
 Tel: 080-22226627, Fax: 080-22226630
 Email: dult@bmtcl.gov.in, www.dult.gov.in

DRAWING NUMBER	REVISION	DATE	SHEET NUMBER
TPE/APP/BZ/06/2022/PAP/AP60R/01	R0	JUL 2022	01 OF 02

DESIGNED	DRAWN	CHECKED
SC	SKG	SK

ISSUED ON BEHALF OF DIRECTORATE OF URBAN LAND TRANSPORT

Aug 01, 2022 - 3.06pm
 PLOT NO: Z/TECHNICAL SECTION/PROJECT FOLDER/SUBAREA PARKING PLANS BOMMANAHALLI ZONE/19601-19602 ANJANAPURA 60 FEET ROAD/19601-19602 SKG
 PLOT NO:



No. of Parking bays (Mode-wise)									
CYCLE	SMMS	TWO WHEELER	PWD	CAR	AUTO	PICK-UP/ DROP-OFF	LCV	HCV	LOADING/ UNLOADING
15	10	33	01	04	10	-	-	-	-

THIS DRAWING IS THE PROPERTY OF DULT AND SHALL NOT BE COPIED OR USED WITHOUT WRITTEN PERMISSION. PROVIDING QUALITY CONTROL AND QUALITY ASSURANCE, WHICH INCLUDES QUALITY OF MATERIALS USED AND WORKMANSHIP PROVIDED ALONG WITH SUPERVISION SHALL BE THE RESPONSIBILITY OF THE CONTRACTOR AND THE PROFESSIONALS INVOLVED FOR THE SUPERVISION OF CONSTRUCTION WORK BEFORE, DURING AND AFTER EXECUTION OF SUCH CONSTRUCTION WORK.

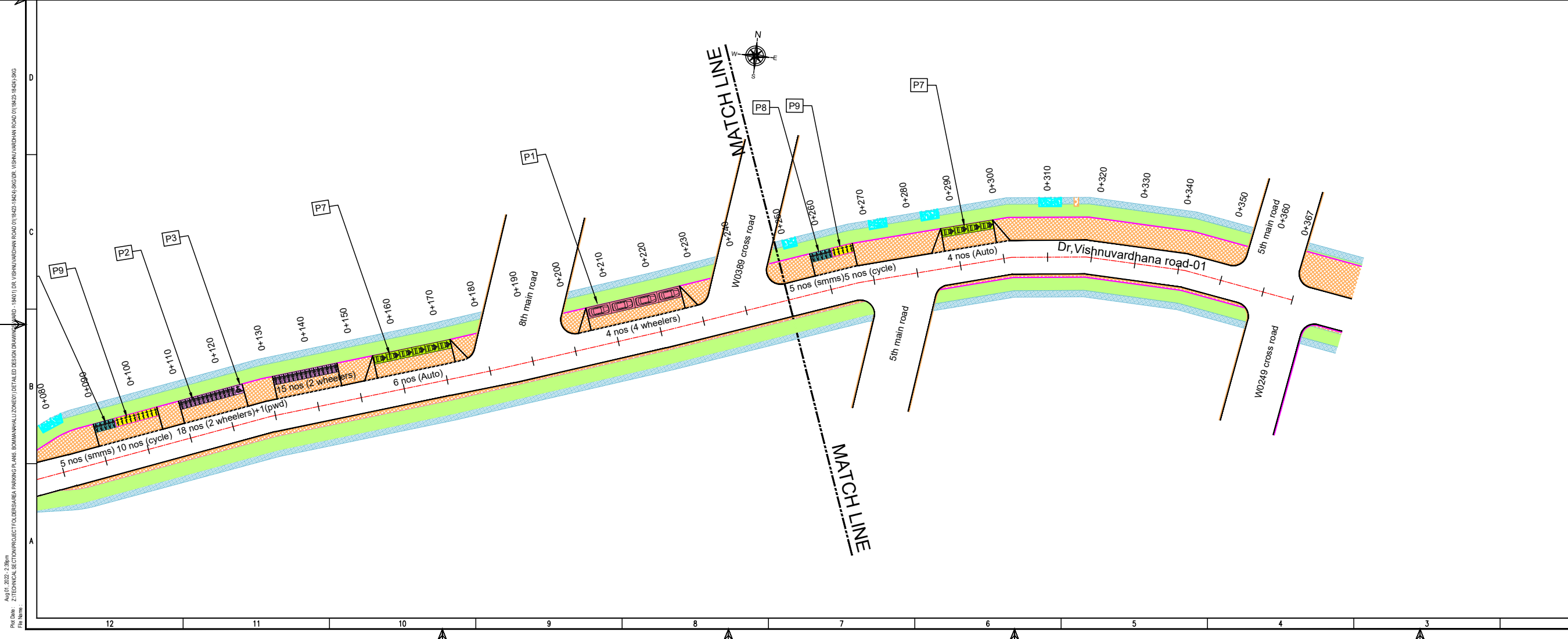
LEGEND:

- PROPOSED CENTER LINE
- EXISTING FOOTPATH
- LANE MARKING
- EXISTING SHOULDER
- ACCESS LANE MARKING
- EXISTING BUS STOP
- EDGE LANE MARKING
- EXISTING RAMP/ ENTRANCE
- PROPOSED KERB LINE
- EXISTING TRANSFORMER
- PROPOSED FOOTPATH
- PROPOSED SIGN BOARD
- PROPOSED CYCLE HUB
- PROPOSED SMMS HUB
- PROPOSED TWO WHEELER PARKING
- PROPOSED PWD (PERSON WITH DISABILITIES) PARKING
- PROPOSED AUTO RICKSHAW PARKING
- PROPOSED CAR PARKING
- PROPOSED LIGHT COMMERCIAL VEHICLE (LCV) PARKING
- PROPOSED HEAVY COMMERCIAL VEHICLE (HCV) PARKING
- PROPOSED LOADING/UNLOADING ZONE
- PROPOSED PICK-UP/DROP-OFF ZONE

PARKING ARRANGEMENT PLAN

NOTES:

- ALL DIMENSION ARE IN METRES UNLESS MENTIONED OTHERWISE.
- DIMENSION ARE NOT TO BE SCALED, ONLY WRITTEN DIMENSION SHALL BE FOLLOWED.
- THE GENERAL ARRANGEMENT PLAN HAS BEEN PREPARED USING FIELD MEASUREMENT DRAWINGS.
- ANY MINOR CHANGES TO THE DRAWING REQUIRED CAN BE DONE TO BEST SUIT AS PER SITE CONDITIONS DURING EXECUTION.
- THESE DRAWINGS TO BE USED ONLY FOR PROVISION OF AREA PARKING PLAN ASSOCIATED INFRASTRUCTURE.
- ANY OTHER MANDATORY, WARNING AND INFORMATORY SIGNAGE BOARDS WHICH ARE REQUIRED AS PART OF ROAD SAFETY SHALL BE EXECUTED.
- THE PARKING SIGNAGES SHOULD BE INSTALLED AS PER THE PARKING SIGNAGE MANUAL, SHARED BY DULT.
- THE LOCATION OF SIGNAGE CAN BE ADJUSTED TO BEST SUIT AS PER SITE CONDITIONS DURING EXECUTION.



REVISION DETAILS		DATE	REV. NO.

SUBMITTED TO:

BRUHAT BENGALURU MAHANAGARA PALIKE

PROJECT TITLE:

**AREA PARKING PLAN
BOMMANAHALLI ZONE - WARD NO. 184
DR. VISHNUVARDANA ROAD-01
(18423-18424)**

DRAWING TITLE:

**PARKING ALLOCATION PLAN
Ch. 0+000 to Ch. 0+367**

SCALE: 1:500 IN A1 SIZE

THIS DOCUMENT HAS BEEN PREPARED PURSUANT TO AND SUBJECT TO THE TERMS OF DULT. DULT ACCEPTS NO LIABILITY FOR ANY USE OF THIS DOCUMENT OR FOLLOWING DULT EXPRESS AGREEMENT TO SUCH USE OR ONLY FOR THE PURPOSES FOR WHICH IT WAS PREPARED.

AUTHORITY:

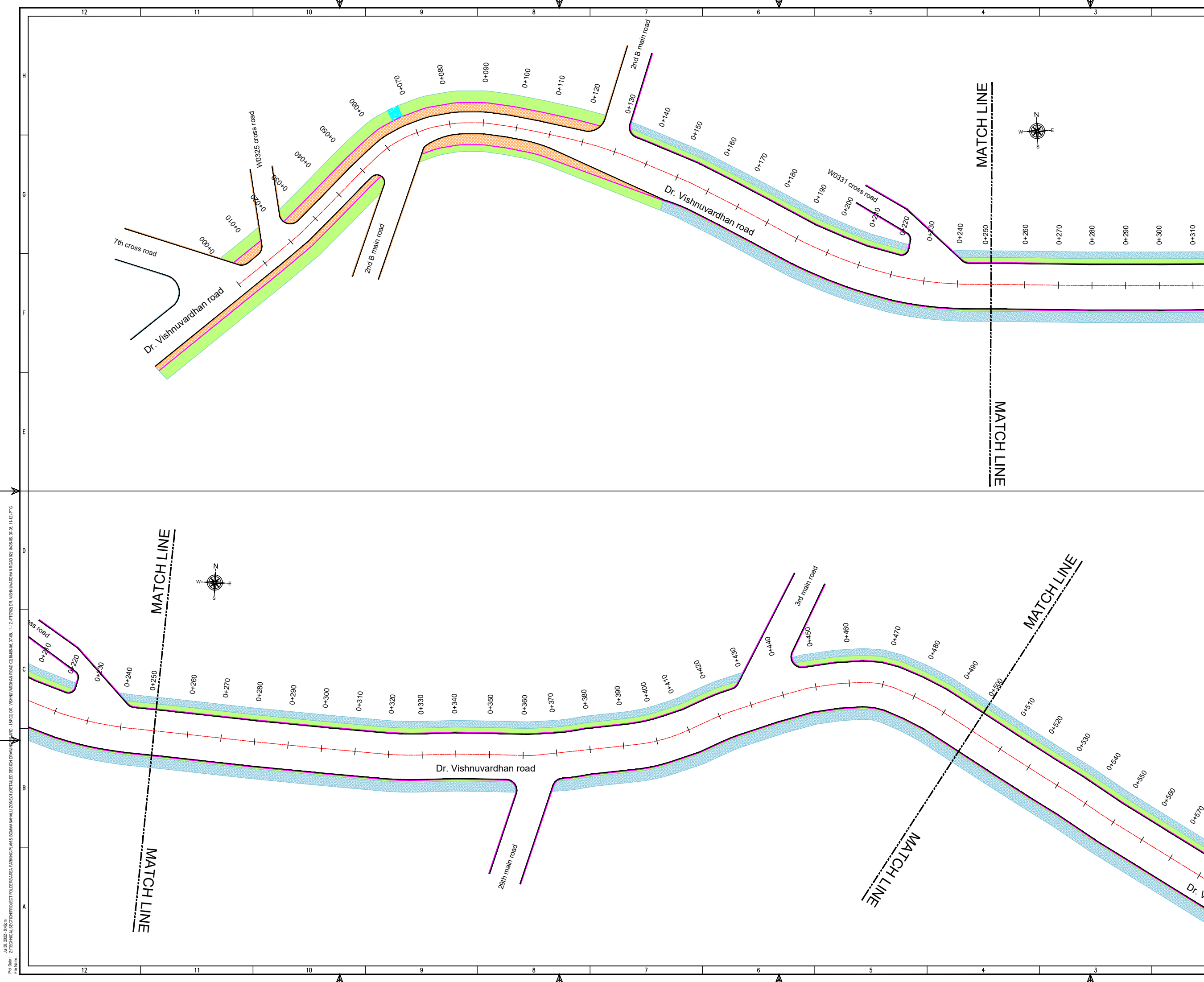
Directorate of Urban Land Transport
Urban Development Department (UDD)
Government of Karnataka
BMTCL, TTMCL, B Block, 4th Floor,
Shantinagar, K H Road, Bengaluru - 560027
Tel: 080-22226227, Fax: 080-22226630
Email: dult@bmtcl.com
www.urbantransport.kar.nic.in

DRAWING NUMBER:	REVISION:	DATE:	SHEET NUMBER:
TPE/APP/BZ/06/2022/PAP/IVR/01	R0	JUL 2022	01 OF 01

DESIGNED:	DRAWN:	CHECKED:
SC	SKG	SK

ISSUED ON BEHALF OF DIRECTORATE OF URBAN LAND TRANSPORT

Aug 01, 2022, 2:38pm
 P:\2022\22\TPE\PROJECT\TOLBERSAREA PARKING PLAN, BOMMANAHALLI ZONE\BZ\06\2022\22\TPE\IVR\01\18423-18424\18423-18424_S&G.dwg
 PLOT NO: 21 TECHNICAL SECTION PROJECT TOLBERSAREA PARKING PLAN, BOMMANAHALLI ZONE\BZ\06\2022\22\TPE\IVR\01\18423-18424\18423-18424_S&G.dwg



THIS DRAWING IS THE PROPERTY OF DULT AND SHALL NOT BE COPIED OR USED WITHOUT WRITTEN PERMISSION.
 PROVIDING QUALITY CONTROL AND QUALITY ASSURANCE, WHICH INCLUDES QUALITY OF MATERIALS USED AND WORKMANSHIP PROVIDED ALONG WITH SUPERVISION SHALL BE THE RESPONSIBILITY OF THE CONTRACTOR AND THE PROFESSIONALS INVOLVED FOR SUPERVISION OF CONSTRUCTION WORK BEFORE, DURING AND AFTER EXECUTION OF SUCH CONSTRUCTION WORK.

LEGEND:

- PROPOSED CENTER LINE
- LANE MARKING
- ACCESS LANE MARKING
- EDGE LANE MARKING
- PROPOSED KERB LINE
- PROPOSED FOOTPATH
- P1 : PROPOSED SIGN BOARD
- PROPOSED CYCLE HUB
- PROPOSED SAMS HUB
- PROPOSED TWO WHEELER PARKING
- PROPOSED PWD (PERSON WITH DISABILITIES) PARKING
- PROPOSED AUTO RICKSHAW PARKING
- PROPOSED CAR PARKING
- PROPOSED LIGHT COMMERCIAL VEHICLE (LCV) PARKING
- PROPOSED HEAVY COMMERCIAL VEHICLE (HCV) PARKING
- PROPOSED LOADING/UNLOADING ZONE
- PROPOSED PICK-UP/DROP-OFF ZONE
- EXISTING FOOTPATH
- EXISTING SHOULDER
- EXISTING BUS STOP
- EXISTING RAMP/ENTRANCE
- EXISTING TRANSFORMER

PARKING ARRANGEMENT PLAN

PURPOSE OF ISSUE:

NOTES:

- ALL DIMENSION ARE IN METRES UNLESS MENTIONED OTHERWISE.
- DIMENSION ARE NOT TO BE SCALED, ONLY WRITTEN DIMENSION SHALL BE FOLLOWED.
- THE GENERAL ARRANGEMENT PLAN HAS BEEN PREPARED USING FIELD MEASUREMENT DRAWINGS.
- ANY MINOR CHANGES TO THE DRAWING REQUIRED CAN BE DONE TO BEST SUIT AS PER SITE CONDITIONS DURING EXECUTION.
- THESE DRAWINGS TO BE USED ONLY FOR PROVISION OF AREA PARKING PLAN ASSOCIATED INFRASTRUCTURE.
- ANY OTHER MANDATORY, WARNING AND INFORMATORY SIGNAGE BOARDS WHICH ARE REQUIRED AS PART OF ROAD SAFETY SHALL BE EXECUTED.
- THE PARKING SIGNAGES SHOULD BE INSTALLED AS PER THE PARKING SIGNAGE MANUAL, SHARED BY DULT.
- THE LOCATION OF SIGNAGE CAN BE ADJUSTED TO BEST SUIT AS PER SITE CONDITIONS DURING EXECUTION.

REVISION DETAILS	DATE	REV. NO.

SUBMITTED TO:

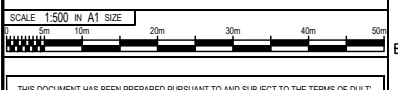
BRUHAT BENGALURU MAHANAGARA PALIKE

PROJECT TITLE:

**AREA PARKING PLAN
 BOMMANAHALLI ZONE - WARD NO. 184
 DR. VISHNUVARDHAN ROAD-02
 (18405 TO 18408, 18411-18412)**

DRAWING TITLE:

**PARKING ALLOCATION PLAN
 Ch. 0+000 TO CH. 0+500**



THIS DOCUMENT HAS BEEN PREPARED PURSUANT TO AND SUBJECT TO THE TERMS OF DULT. DULT ACCEPTS NO LIABILITY FOR ANY USE OF THIS DOCUMENT OR FOLLOWING DULT EXPRESS AGREEMENT TO SUCH USE OR ONLY FOR THE PURPOSES FOR WHICH IT WAS PREPARED.

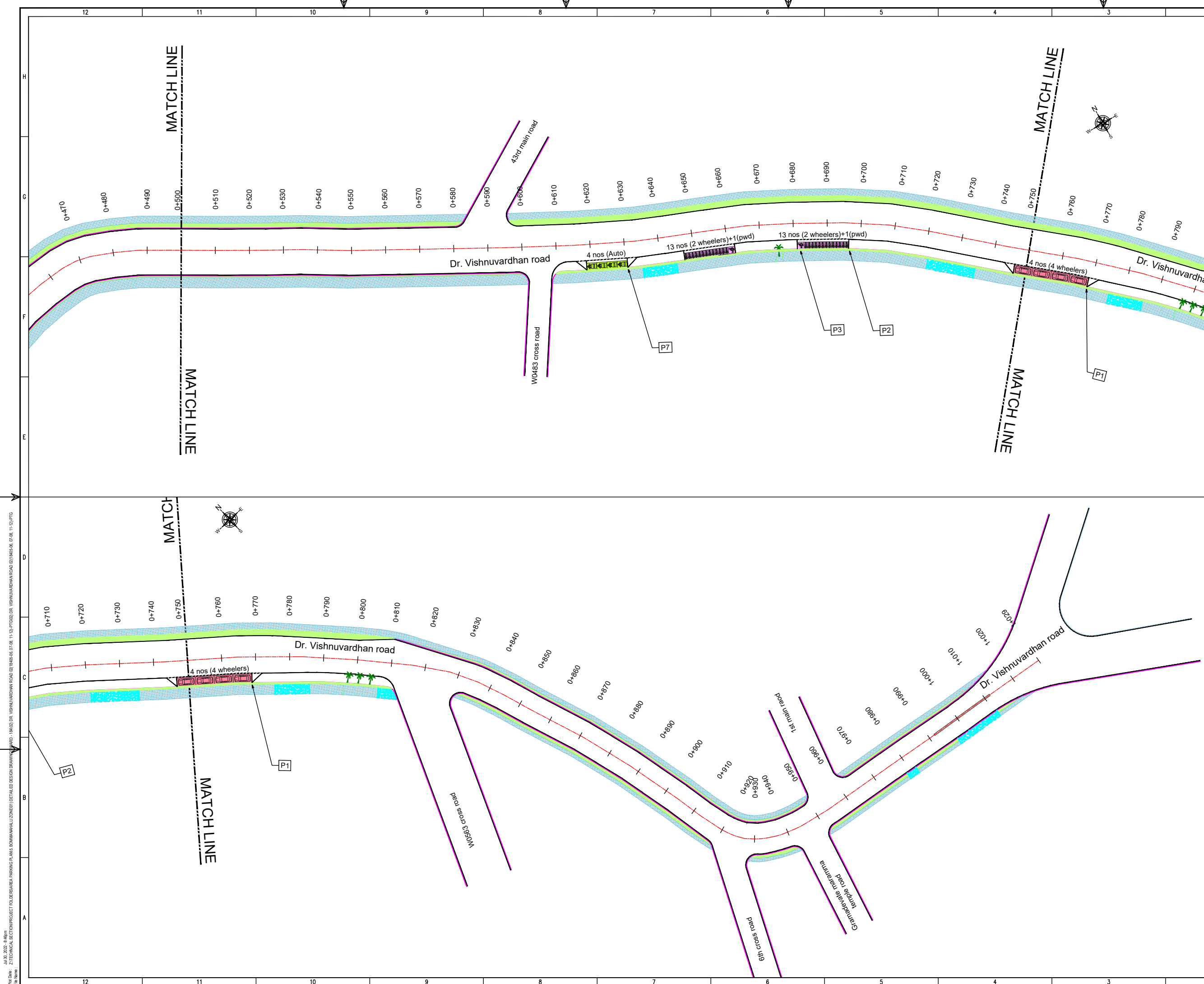
AUTHORITY:

Directorate of Urban Land Transport
 Urban Development Department (UDD)
 Government of Karnataka
 BMTCL, TTMC, 19 Block, 4th Floor,
 Shantinagar, K H Road, Bengaluru - 560027
 Tel: 080-22226227, Fax: 080-22226630
 Email: dult@bmtcl.gov.in, www.dult.gov.in

DRAWING NUMBER: TPE/APP/BZ/06/2022/PAP/VR/01	REVISION: R0	DATE: JUL 2022	SHEET NUMBER: 01 OF 02
DESIGNED: SC	DRAWN: PTG	CHECKED: SK	

ISSUED ON BEHALF OF DIRECTORATE OF URBAN LAND TRANSPORT

JUL 20, 2022 - 8:46am
 PLOT NO: 21
 PROJECT: TECHNICAL SECTION/PROJECT FILES/AREA PARKING PLANS/BOMMANAHALLI ZONE/DETAILED DESIGN DRAWING/DRD - 18402 DR. VISHNUVARDHAN ROAD (218405.06 TO 218408.07) DR. 11:12:PTG02 DR. VISHNUVARDHAN ROAD (218405.06 TO 218408.07) DR. 11:12:PTG02 DR. VISHNUVARDHAN ROAD (218405.06 TO 218408.07) DR. 11:12:PTG02



THIS DRAWING IS THE PROPERTY OF DULT AND SHALL NOT BE COPIED OR USED WITHOUT WRITTEN PERMISSION.
 PROVIDING QUALITY CONTROL AND QUALITY ASSURANCE, WHICH INCLUDES QUALITY OF MATERIALS USED AND WORKMANSHIP PROVIDED ALONG WITH SUPERVISION SHALL BE THE RESPONSIBILITY OF THE CONTRACTOR AND THE PROFESSIONALS INVOLVED FOR THE SUPERVISION OF CONSTRUCTION WORK BEFORE, DURING AND AFTER EXECUTION OF SUCH CONSTRUCTION WORK.

LEGEND:

- PROPOSED CENTER LINE
- EXISTING FOOTPATH
- LANE MARKING
- EXISTING SHOULDER
- ACCESS LANE MARKING
- EXISTING BUS STOP
- EDGE LANE MARKING
- EXISTING RAMP/ENTRANCE
- PROPOSED KERB LINE
- EXISTING TRANSFORMER
- PROPOSED FOOTPATH
- PROPOSED SIGN BOARD (P1)
- PROPOSED CYCLE HUB
- PROPOSED SAMS HUB
- PROPOSED TWO WHEELER PARKING
- PROPOSED PWD (PERSON WITH DISABILITIES) PARKING
- PROPOSED AUTO RICKSHAW PARKING
- PROPOSED CAR PARKING
- PROPOSED LIGHT COMMERCIAL VEHICLE (LCV) PARKING
- PROPOSED HEAVY COMMERCIAL VEHICLE (HCV) PARKING
- PROPOSED LOADING/UNLOADING ZONE
- PROPOSED PICK-UP/DROP-OFF ZONE

PARKING ARRANGEMENT PLAN

NOTES:

- ALL DIMENSION ARE IN METRES UNLESS MENTIONED OTHERWISE.
- GENERAL DIMENSION ARE NOT TO BE SCALED, ONLY WRITTEN DIMENSION SHALL BE FOLLOWED.
- THE GENERAL ARRANGEMENT PLAN HAS BEEN PREPARED USING FIELD MEASUREMENT DRAWINGS.
- ANY MINOR CHANGES TO THE DRAWING REQUIRED CAN BE DONE TO BEST SUIT AS PER SITE CONDITIONS DURING EXECUTION.
- THESE DRAWINGS TO BE USED ONLY FOR PROVISION OF AREA PARKING PLAN ASSOCIATED INFRASTRUCTURE.
- ANY OTHER MANDATORY, WARNING AND INFORMATORY SIGNAGE BOARDS WHICH ARE REQUIRED AS PART OF ROAD SAFETY SHALL BE EXECUTED.
- THE PARKING SIGNAGES SHOULD BE INSTALLED AS PER THE PARKING SIGNAGE MANUAL, SHARED BY DULT.
- THE LOCATION OF SIGNAGE CAN BE ADJUSTED TO BEST SUIT AS PER SITE CONDITIONS DURING EXECUTION.

REVISION DETAILS	DATE	REV. NO.

SUBMITTED TO:

BRUHAT BENGALURU MAHANAGARA PALIKE

PROJECT TITLE:

**AREA PARKING PLAN
 BOMMANAHALLI ZONE - WARD NO. 184
 DR. VISHNUVARDHAN ROAD-02
 (18405 TO 18408, 18411-18412)**

DRAWING TITLE:

**PARKING ALLOCATION PLAN
 Ch. 0+500 TO Ch. 1+029**



THIS DOCUMENT HAS BEEN PREPARED PURSUANT TO AND SUBJECT TO THE TERMS OF DULT. DULT ACCEPTS NO LIABILITY FOR ANY USE OF THIS DOCUMENT OR FOLLOWING DULT EXPRESS AGREEMENT TO SUCH USE OR ONLY FOR THE PURPOSES FOR WHICH IT WAS PREPARED.

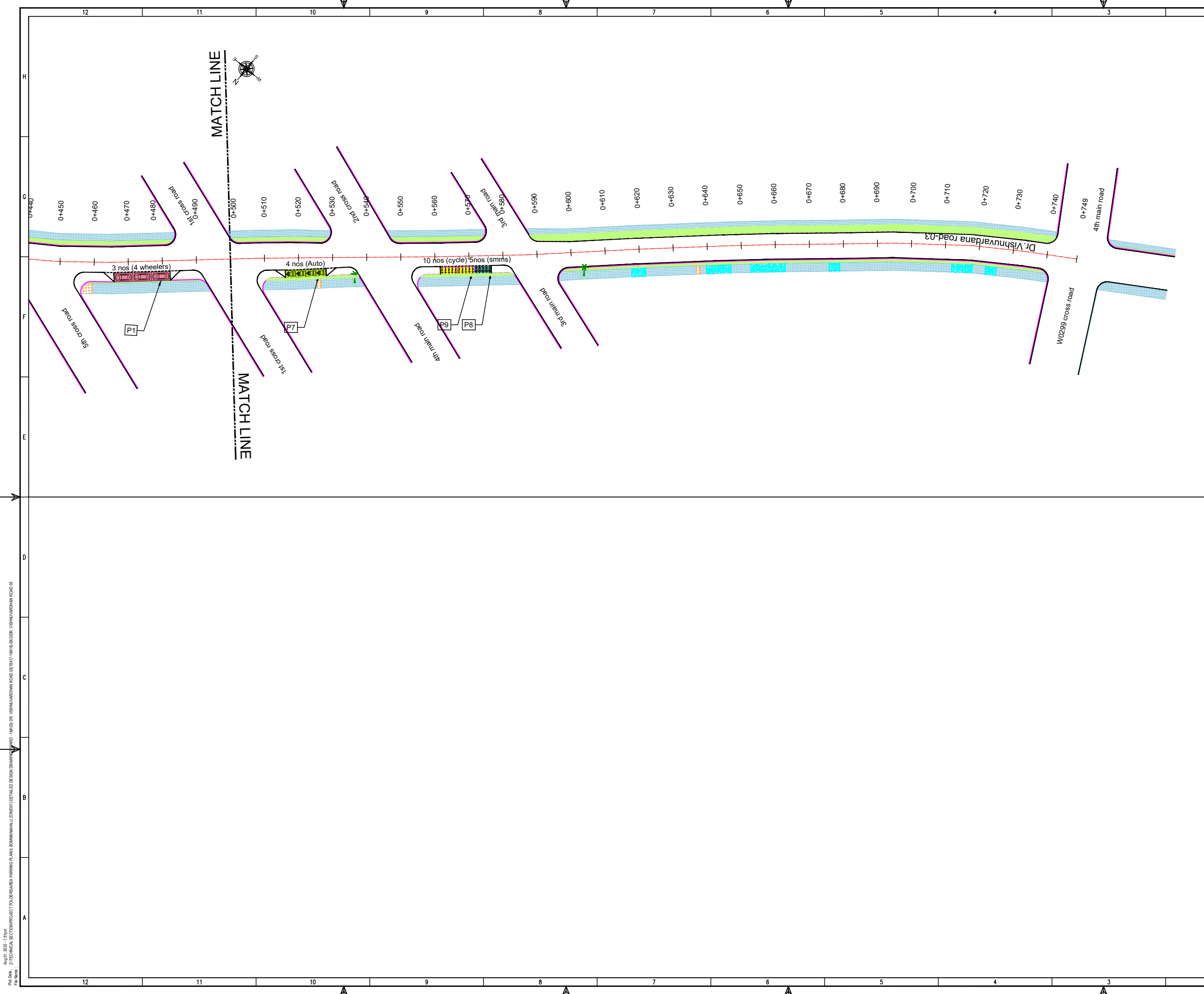
AUTHORITY:

Directorate of Urban Land Transport
 Urban Development Department (UDD)
 Government of Karnataka
 BNTC, TTMC, 1st Block, 4th Floor,
 Shantinagar, K H Road, Bengaluru - 560027
 Tel: 080-22226627, Fax: 080-22226630
 Email: duat@bent.gov.in
www.urbantransport.kar.nic.in

DRAWING NUMBER: TPE/APP/BZ/06/2022/PAP/VR/02	REVISION: R0	DATE: JUL 2022	SHEET NUMBER: 02 OF 02
DESIGNED: SC	DRAWN: PTG	CHECKED: SK	

ISSUED ON BEHALF OF DIRECTORATE OF URBAN LAND TRANSPORT

JUL 20, 2022 - 8:46am
 PLOT NO: 2/TECHNICAL SECTION/PROJECT POLICE/SUBAREA PARKING PLANS, BOMMANAHALLI ZONE/DETAILED DESIGN DRAWING/DRD - 18402/DR. VISHNUVARDHAN ROAD (18405 TO 18408, 18411-18412)/PTG
 PLOT NO: 2/TECHNICAL SECTION/PROJECT POLICE/SUBAREA PARKING PLANS, BOMMANAHALLI ZONE/DETAILED DESIGN DRAWING/DRD - 18402/DR. VISHNUVARDHAN ROAD (18405 TO 18408, 18411-18412)/PTG



THIS DRAWING IS THE PROPERTY OF DULT AND SHALL NOT BE COPIED OR USED WITHOUT WRITTEN PERMISSION. PROVIDING QUALITY CONTROL AND QUALITY ASSURANCE, WHICH INCLUDES QUALITY OF MATERIALS USED AND WORKMANSHIP PROVIDED ALONG WITH SUPERVISION SHALL BE THE RESPONSIBILITY OF THE CONTRACTOR AND THE PROFESSIONALS INVOLVED FOR SUPERVISION OF CONSTRUCTION WORK BEFORE, DURING AND AFTER EXECUTION OF SUCH CONSTRUCTION WORK.

LEGEND:

- PROPOSED CENTER LINE
- LANE MARKING
- ACCESS LANE MARKING
- EDGE LANE MARKING
- PROPOSED KERB LINE
- PROPOSED FOOTPATH
- PROPOSED SIGN BOARD
- PROPOSED CYCLE HUB
- PROPOSED SAMS HUB
- PROPOSED TWO WHEELER PARKING
- PROPOSED PWD (PERSON WITH DISABILITIES) PARKING
- PROPOSED AUTO RICKSHAW PARKING
- PROPOSED CAR PARKING
- PROPOSED LIGHT COMMERCIAL VEHICLE (LCV) PARKING
- PROPOSED HEAVY COMMERCIAL VEHICLE (HCV) PARKING
- PROPOSED LOADING/UNLOADING ZONE
- PROPOSED PICK-UP/DROP-OFF ZONE
- EXISTING FOOTPATH
- EXISTING SHOULDER
- EXISTING BUS STOP
- EXISTING RAMP/ENTRANCE
- EXISTING TRANSFORMER

PARKING ARRANGEMENT PLAN

NOTES:

- ALL DIMENSION ARE IN METRES UNLESS MENTIONED OTHERWISE.
- DIMENSION ARE NOT TO BE SCALED, ONLY WRITTEN DIMENSION SHALL BE FOLLOWED.
- THE GENERAL ARRANGEMENT PLAN HAS BEEN PREPARED USING FIELD MEASUREMENT DRAWINGS.
- ANY MINOR CHANGES TO THE DRAWING REQUIRED CAN BE DONE TO BEST SUIT AS PER SITE CONDITIONS DURING EXECUTION.
- THESE DRAWINGS TO BE USED ONLY FOR PROVISION OF AREA PARKING PLAN ASSOCIATED INFRASTRUCTURE.
- ANY OTHER MANDATORY, WARNING AND INFORMATORY SIGNAGE BOARDS WHICH ARE REQUIRED AS PART OF ROAD SAFETY SHALL BE EXECUTED.
- THE PARKING SIGNAGES SHOULD BE INSTALLED AS PER THE PARKING SIGNAGE MANUAL SHARED BY DULT.
- THE LOCATION OF SIGNAGE CAN BE ADJUSTED TO BEST SUIT AS PER SITE CONDITIONS DURING EXECUTION.

REVISION DETAILS	DATE	REV. NO

SUBMITTED TO:

BRUHAT BENGALURU MAHANAGARA PALIKE

PROJECT TITLE:

AREA PARKING PLAN BOMMANAHALLI ZONE - WARD NO. 184 DR. VISHNUVARDANA ROAD-03 (18417-18418)

DRAWING TITLE:

PARKING ALLOCATION PLAN Ch. 0+500 to Ch. 0+749



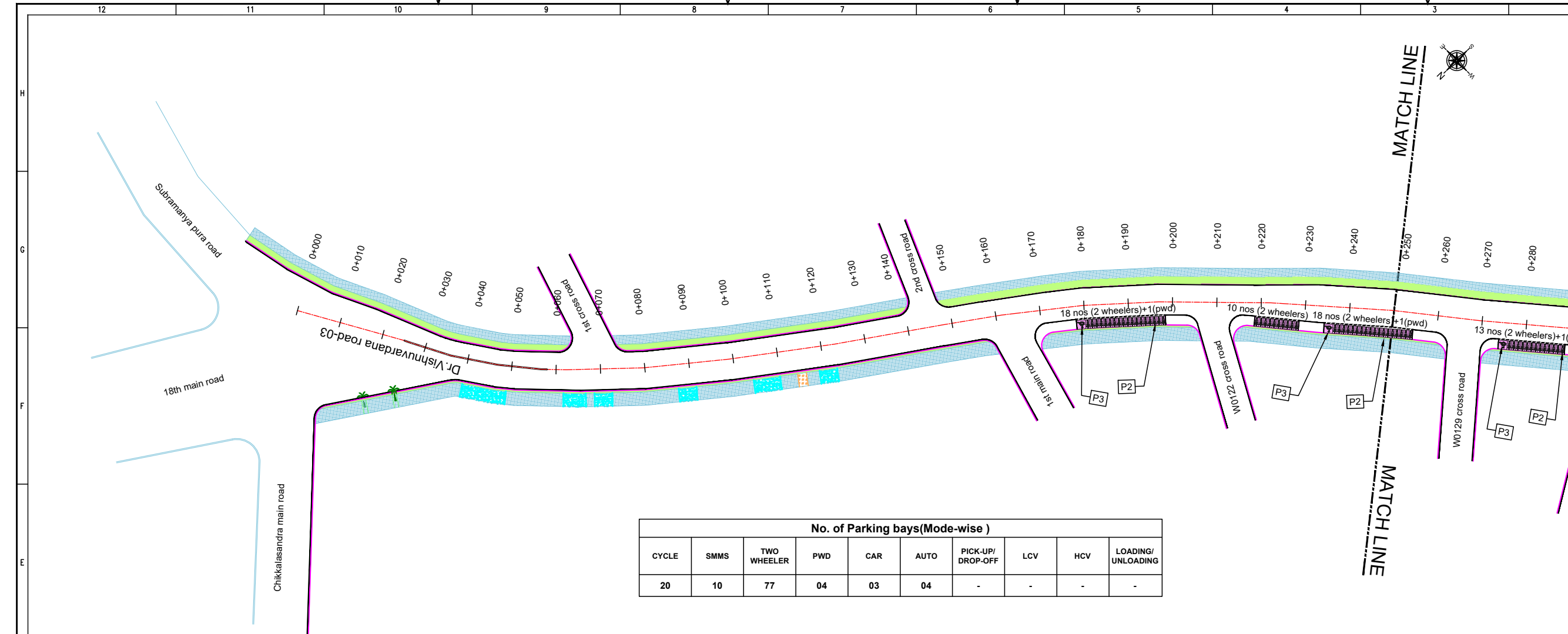
THIS DOCUMENT HAS BEEN PREPARED PURSUANT TO AND SUBJECT TO THE TERMS OF DULT. DULT ACCEPTS NO LIABILITY FOR ANY USE OF THIS DOCUMENT OR FOLLOWING DULT EXPRESS AGREEMENT TO SUCH USE OR ONLY FOR THE PURPOSES FOR WHICH IT WAS PREPARED.

AUTHORITY: Directorate of Urban Land Transport
 Urban Development Department (UDD)
 Government of Karnataka
 BMTCL, TTMC, 9F Block, 4th Floor,
 Shantinagar, K H Road, Bengaluru - 560027
 Tel: 080-22226627, Fax: 080-22226630
 Email: du@bmtcl.gov.in, www.dult.gov.in

DRAWING NUMBER: TPE/APP/BZ/06/2022/PAP/IVVR/02	REVISION: R0	DATE: JUL 2022	SHEET NUMBER: 02 OF 02
DESIGNED: SC	DRAWN: SKG	CHECKED: SK	

ISSUED ON BEHALF OF DIRECTORATE OF URBAN LAND TRANSPORT

Aug 01, 2022 - 1:53 pm
 PLOT No: Z/TECHNICAL SECTION/PROJECT POLI/SUBAREA PARKING PLANS BOMMANAHALLI ZONE/03/18417-18418/SGDR_VISHNUVARDANA ROAD 03
 PLOT No: 18418



No. of Parking bays (Mode-wise)									
CYCLE	SMMS	TWO WHEELER	PWD	CAR	AUTO	PICK-UP/ DROP-OFF	LCV	HCV	LOADING/ UNLOADING
20	10	77	04	03	04	-	-	-	-

THIS DRAWING IS THE PROPERTY OF DULT AND SHALL NOT BE COPIED OR USED WITHOUT WRITTEN PERMISSION. PROVIDING QUALITY CONTROL AND QUALITY ASSURANCE, WHICH INCLUDES QUALITY OF MATERIALS USED AND WORKMANSHIP PROVIDED ALONG WITH SUPERVISION SHALL BE THE RESPONSIBILITY OF THE CONTRACTOR AND THE PROFESSIONALS INVOLVED FOR THE SUPERVISION OF CONSTRUCTION WORK BEFORE, DURING AND AFTER EXECUTION OF SUCH CONSTRUCTION WORK.

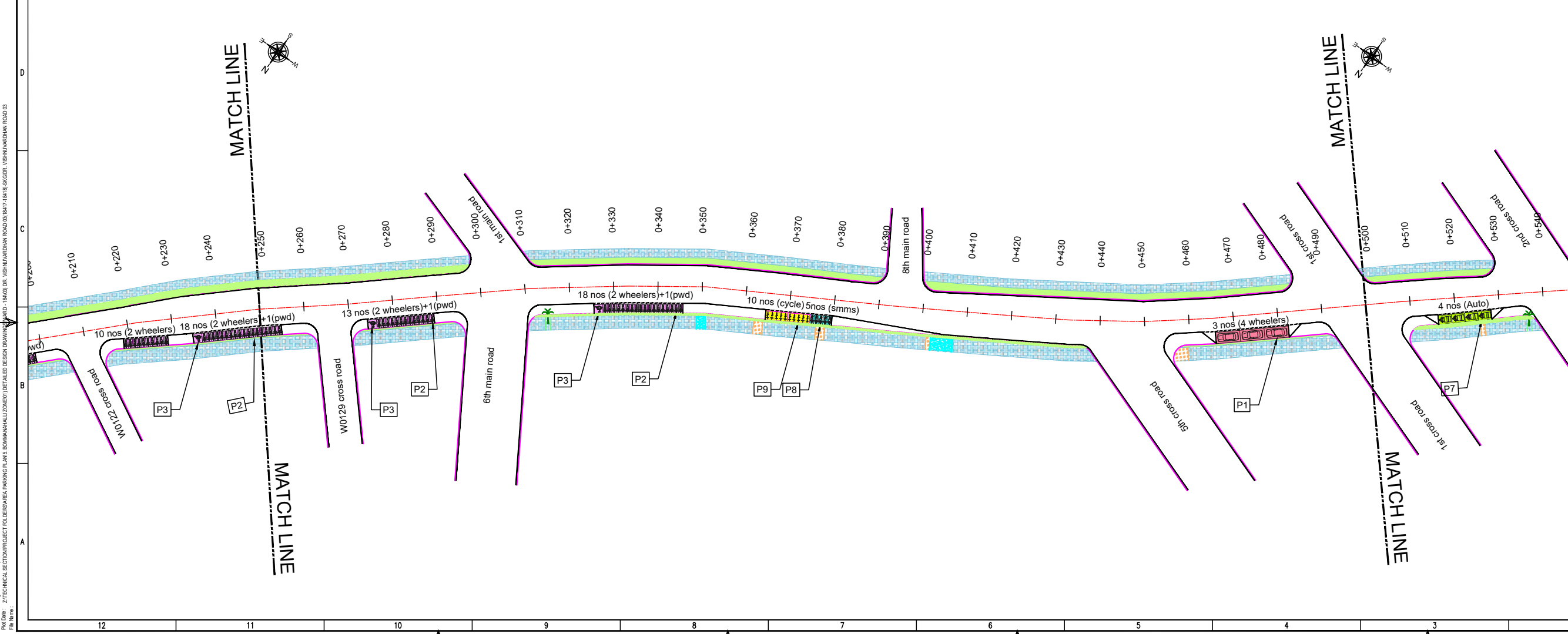
LEGEND:

- PROPOSED CENTER LINE
- EXISTING FOOTPATH
- LANE MARKING
- EXISTING SHOULDER
- ACCESS LANE MARKING
- EXISTING BUS STOP
- EDGE LANE MARKING
- EXISTING RAMP/ ENTRANCE
- PROPOSED KERB LINE
- EXISTING TRANSFORMER
- PROPOSED FOOTPATH
- PROPOSED SIGN BOARD (P1)
- PROPOSED CYCLE HUB
- PROPOSED SMMS HUB
- PROPOSED TWO WHEELER PARKING
- PROPOSED PWD (PERSON WITH DISABILITIES) PARKING
- PROPOSED AUTO RICKSHAW PARKING
- PROPOSED CAR PARKING
- PROPOSED LIGHT COMMERCIAL VEHICLE (LCV) PARKING
- PROPOSED HEAVY COMMERCIAL VEHICLE (HCV) PARKING
- PROPOSED LOADING/UNLOADING ZONE
- PROPOSED PICK-UP/DROP-OFF ZONE

PURPOSE OF ISSUE
PARKING ARRANGEMENT PLAN

NOTES:

- ALL DIMENSION ARE IN METRES UNLESS MENTIONED OTHERWISE.
- DIMENSION ARE NOT TO BE SCALED, ONLY WRITTEN DIMENSION SHALL BE FOLLOWED.
- THE GENERAL ARRANGEMENT PLAN HAS BEEN PREPARED USING FIELD MEASUREMENT DRAWINGS.
- ANY MINOR CHANGES TO THE DRAWING REQUIRED CAN BE DONE TO BEST SUIT AS PER SITE CONDITIONS DURING EXECUTION.
- THESE DRAWINGS TO BE USED ONLY FOR PROVISION OF AREA PARKING PLAN ASSOCIATED INFRASTRUCTURE.
- ANY OTHER MANDATORY, WARNING AND INFORMATORY SIGNAGE BOARDS WHICH ARE REQUIRED AS PART OF ROAD SAFETY SHALL BE EXECUTED.
- THE PARKING SIGNAGES SHOULD BE INSTALLED AS PER THE PARKING SIGNAGE MANUAL, SHARED BY DULT.
- THE LOCATION OF SIGNAGE CAN BE ADJUSTED TO BEST SUIT AS PER SITE CONDITIONS DURING EXECUTION.



REVISION DETAILS

NO.	DATE	REV. NO.

SUBMITTED TO:
BRUHAT BENGALURU MAHANAGARA PALIKE

PROJECT TITLE:
AREA PARKING PLAN BOMMANAHALLI ZONE - WARD NO. 184 DR. VISHNUVARDANA ROAD-03 (18417-18418)

DRAWING TITLE:
PARKING ALLOCATION PLAN Ch. 0+000 to Ch. 0+500

SCALE: 1:500 IN A1 SIZE

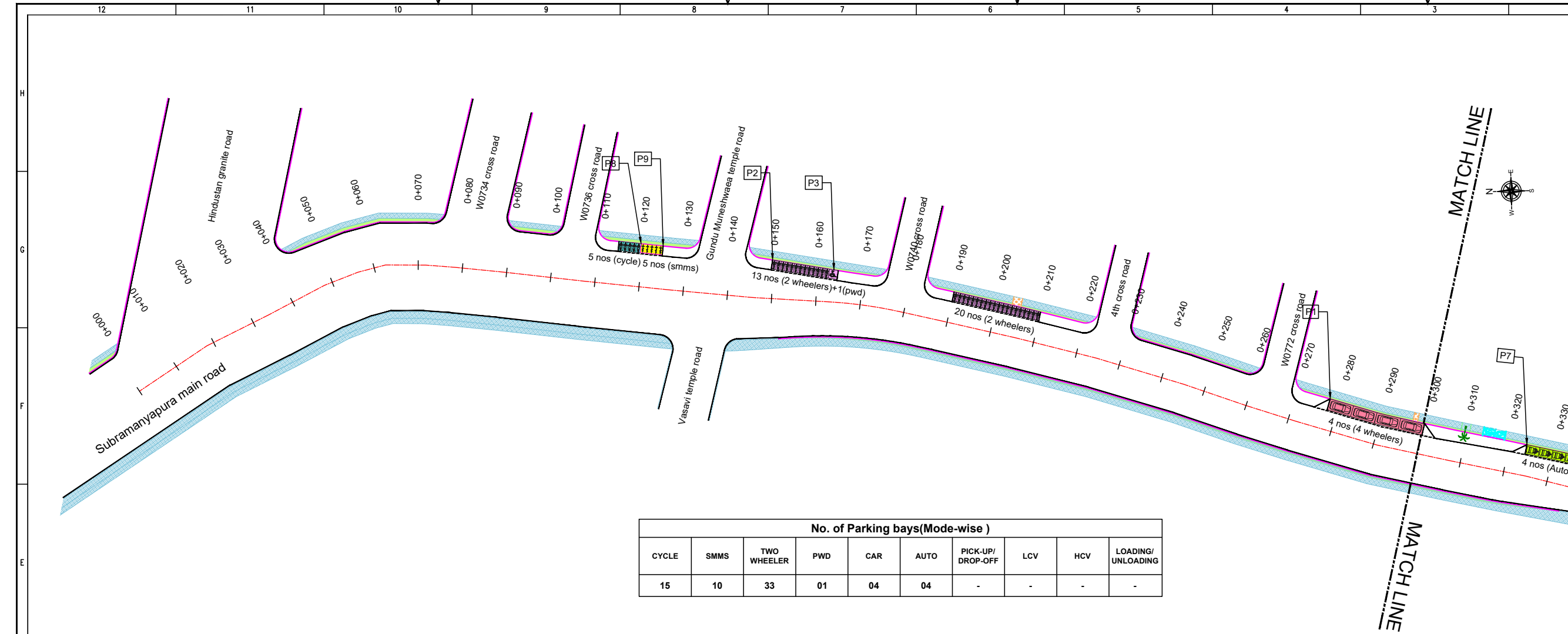
THIS DOCUMENT HAS BEEN PREPARED PURSUANT TO AND SUBJECT TO THE TERMS OF DULT. DULT ACCEPTS NO LIABILITY FOR ANY USE OF THIS DOCUMENT OR FOLLOWING DULT EXPRESS AGREEMENT TO SUCH USE OR ONLY FOR THE PURPOSES FOR WHICH IT WAS PREPARED.

AUTHORITY:
Directorate of Urban Land Transport
Urban Development Department (UDD)
Government of Karnataka
BNTC, TTMC, 19 Block, 4th Floor,
Shantinagar, K H Road, Bengaluru - 560027
Tel: 080-22226627, Fax: 080-22226630
Email: du@transport.kar.nic.in
www.urbantransport.kar.nic.in

DRAWING NUMBER: TPE/APP/BZ/06/2022/PAP/IVV3/01
DESIGNED: SC
DRAWN: SKG
CHECKED: SK

ISSUED ON BEHALF OF DIRECTORATE OF URBAN LAND TRANSPORT

Aug 01, 2022 - 1:58pm
PLOT No: Z/TECHNICAL SECTION/PROJECT POLICE/AREA PARKING/PLANS BOMMANAHALLI ZONE/RETI/DETAILED DESIGN DRAWING/PROJ - 18403 DR. VISHNUVARDANA ROAD 03 (18417-18418) SKGDR - VISHNUVARDANA ROAD 03



THIS DRAWING IS THE PROPERTY OF DULT AND SHALL NOT BE COPIED OR USED WITHOUT WRITTEN PERMISSION. PROVIDING QUALITY CONTROL AND QUALITY ASSURANCE, WHICH INCLUDES QUALITY OF MATERIALS USED AND WORKMANSHIP PROVIDED ALONG WITH SUPERVISION SHALL BE THE RESPONSIBILITY OF THE CONTRACTOR AND THE PROFESSIONALS INVOLVED FOR THE SUPERVISION OF CONSTRUCTION WORK BEFORE, DURING AND AFTER EXECUTION OF SUCH CONSTRUCTION WORK.

LEGEND:

- PROPOSED CENTER LINE
- EXISTING FOOTPATH
- LANE MARKING
- EXISTING SHOULDER
- ACCESS LANE MARKING
- EXISTING BUS STOP
- EDGE LANE MARKING
- EXISTING RAMP/ENTRANCE
- PROPOSED KERB LINE
- EXISTING TRANSFORMER
- PROPOSED FOOTPATH
- PROPOSED SIGN BOARD (P1)
- PROPOSED CYCLE HUB
- PROPOSED SMMS HUB
- PROPOSED TWO WHEELER PARKING
- PROPOSED PWD (PERSON WITH DISABILITIES) PARKING
- PROPOSED AUTO RICKSHAW PARKING
- PROPOSED CAR PARKING
- PROPOSED LIGHT COMMERCIAL VEHICLE (LCV) PARKING
- PROPOSED HEAVY COMMERCIAL VEHICLE (HCV) PARKING
- PROPOSED LOADING/UNLOADING ZONE
- PROPOSED PICK-UP/DROP-OFF ZONE

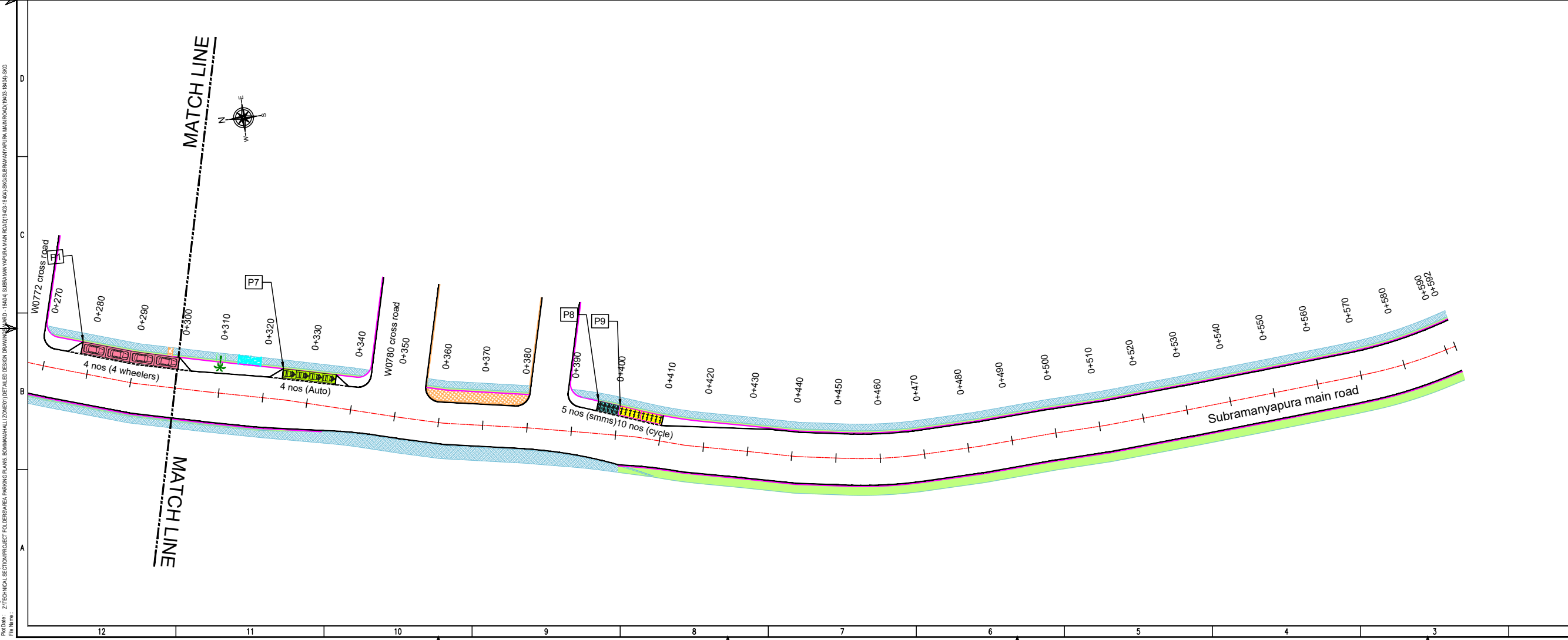
No. of Parking bays(Mode-wise)

CYCLE	SMMS	TWO WHEELER	PWD	CAR	AUTO	PICK-UP/DROP-OFF	LCV	HCV	LOADING/UNLOADING
15	10	33	01	04	04	-	-	-	-

PARKING ARRANGEMENT PLAN

NOTES:

- ALL DIMENSION ARE IN METRES UNLESS MENTIONED OTHERWISE.
- DIMENSION ARE NOT TO BE SCALED, ONLY WRITTEN DIMENSION SHALL BE FOLLOWED.
- THE GENERAL ARRANGEMENT PLAN HAS BEEN PREPARED USING FIELD MEASUREMENT DRAWINGS.
- ANY MINOR CHANGES TO THE DRAWING REQUIRED CAN BE DONE TO BEST SUIT AS PER SITE CONDITIONS DURING EXECUTION.
- THESE DRAWINGS TO BE USED ONLY FOR PROVISION OF AREA PARKING PLAN ASSOCIATED INFRASTRUCTURE.
- ANY OTHER MANDATORY, WARNING AND INFORMATORY SIGNAGE BOARDS WHICH ARE REQUIRED AS PART OF ROAD SAFETY SHALL BE EXECUTED.
- THE PARKING SIGNAGES SHOULD BE INSTALLED AS PER THE PARKING SIGNAGE MANUAL SHARED BY DULT.
- THE LOCATION OF SIGNAGE CAN BE ADJUSTED TO BEST SUIT AS PER SITE CONDITIONS DURING EXECUTION.



REVISION DETAILS	DATE	REV. NO.

SUBMITTED TO:

BRUHAT BENGALURU MAHANAGARA PALIKE

PROJECT TITLE:

**AREA PARKING PLAN
BOMMANAHALLI ZONE - WARD NO. 184
SUBRAMANYAPURA MAIN ROAD
(18403-18404)**

DRAWING TITLE:

**PARKING ALLOCATION PLAN
Ch. 0+000 to Ch. 0+592**

SCALE: 1:500 IN A1 SIZE

THIS DOCUMENT HAS BEEN PREPARED PURSUANT TO AND SUBJECT TO THE TERMS OF DULT. DULT ACCEPTS NO LIABILITY FOR ANY USE OF THIS DOCUMENT OR FOLLOWING DULT EXPRESS AGREEMENT TO SUCH USE OR ONLY FOR THE PURPOSES FOR WHICH IT WAS PREPARED.

AUTHORITY: Directorate of Urban Land Transport
Urban Development Department (UDD)
Government of Karnataka
BMTC, TTMC, B Block, 4th Floor,
Shantinagar, K H Road, Bengaluru - 560027
Tel: 080-22226627, Fax: 080-22226630
Email: dult@bmtc.gov.in, www.dult.gov.in

DRAWING NUMBER: TPE/APP/BZ/06/2022/PAP/SPR/01 REVISION: R0 DATE: JUL 2022 SHEET NUMBER: 01 OF 01

DESIGNED: SC DRAWN: SKG CHECKED: SK

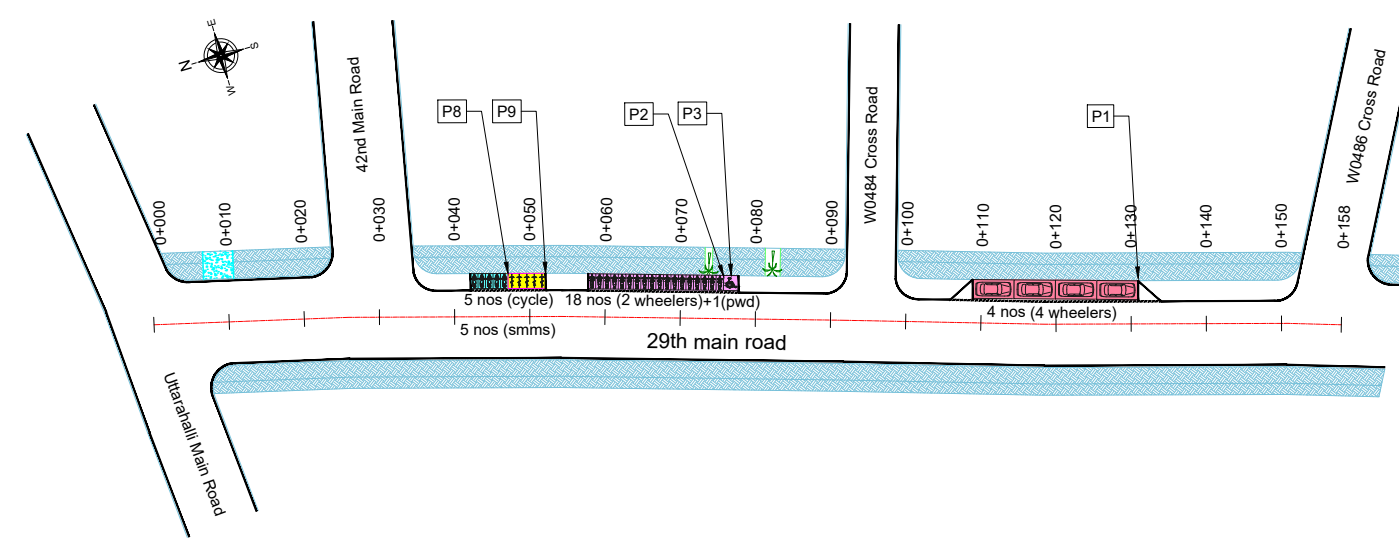
ISSUED ON BEHALF OF DIRECTORATE OF URBAN LAND TRANSPORT

Aug 01, 2022 - 1.56km
 PWD No: Z/TECHNICAL SECTION/PROJECT TOLLFREE AREA PARKING PLANS, BOMMANAHALLI ZONE/RETIRED DESIGN DRAWING/NO. 18403-18404 SUBRAMANYAPURA MAIN ROAD (18403-18404) SDC/SUBRAMANYAPURA MAIN ROAD (18403-18404) SDC
 File Name:

THIS DRAWING IS THE PROPERTY OF DULT AND SHALL NOT BE COPIED OR USED WITHOUT WRITTEN PERMISSION. PROVIDING QUALITY CONTROL AND QUALITY ASSURANCE, WHICH INCLUDES QUALITY OF MATERIALS USED AND WORKMANSHIP PROVIDED ALONG WITH SUPERVISION SHALL BE THE RESPONSIBILITY OF THE CONTRACTOR AND THE PROFESSIONALS INVOLVED FOR SUPERVISION OF CONSTRUCTION WORK BEFORE, DURING AND AFTER EXECUTION OF SUCH CONSTRUCTION WORK.

LEGEND:

---	: PROPOSED CENTER LINE	---	: EXISTING FOOTPATH
- - -	: LANE MARKING	---	: EXISTING SHOULDER
---	: ACCESS LANE MARKING	---	: EXISTING BUS STOP
---	: EDGE LANE MARKING	---	: EXISTING RAMP/ENTRANCE
---	: PROPOSED KERB LINE	---	: EXISTING TRANSFORMER
---	: PROPOSED FOOTPATH		
P1	: PROPOSED SIGN BOARD		
---	: PROPOSED CYCLE HUB		
---	: PROPOSED SMMS HUB		
---	: PROPOSED TWO WHEELER PARKING		
---	: PROPOSED PWD (PERSON WITH DISABILITIES) PARKING		
---	: PROPOSED AUTO RICKSHAW PARKING		
---	: PROPOSED CAR PARKING		
---	: PROPOSED LIGHT COMMERCIAL VEHICLE (LCV) PARKING		
---	: PROPOSED HEAVY COMMERCIAL VEHICLE (HCV) PARKING		
---	: PROPOSED LOADING/UNLOADING ZONE		
---	: PROPOSED PICK-UP/DROP-OFF ZONE		



No. of Parking bays(Mode-wise)

CYCLE	SMMS	TWO WHEELER	PWD	CAR	AUTO	PICK-UP/ DROP-OFF	LCV	HCV	LOADING/ UNLOADING
05	05	18	01	04	-	-	-	-	-

PARKING ARRANGEMENT PLAN

- NOTES:**
1. ALL DIMENSION ARE IN METRES UNLESS MENTIONED OTHERWISE.
 2. DIMENSION ARE NOT TO BE SCALED, ONLY WRITTEN DIMENSION SHALL BE FOLLOWED.
 3. THE GENERAL ARRANGEMENT PLAN HAS BEEN PREPARED USING FIELD MEASUREMENT DRAWINGS.
 4. ANY MINOR CHANGES TO THE DRAWING REQUIRED CAN BE DONE TO BEST SUIT AS PER SITE CONDITIONS DURING EXECUTION.
 5. THESE DRAWINGS TO BE USED ONLY FOR PROVISION OF AREA PARKING PLAN ASSOCIATED INFRASTRUCTURE.
 6. ANY OTHER MANDATORY, WARNING AND INFORMATORY SIGNAGE BOARDS WHICH ARE REQUIRED AS PART OF ROAD SAFETY SHALL BE EXECUTED.
 7. THE PARKING SIGNAGES SHOULD BE INSTALLED AS PER THE PARKING SIGNAGE MANUAL SHARED BY DULT.
 8. THE LOCATION OF SIGNAGE CAN BE ADJUSTED TO BEST SUIT AS PER SITE CONDITIONS DURING EXECUTION.

REVISION DETAILS	DATE	REV NO

SUBMITTED TO:
BRUHAT BENGALURU MAHANAGARA PALIKE

PROJECT TITLE:
AREA PARKING PLAN BOMMANAHALLI ZONE - WARD NO. 184 29TH MAIN ROAD(W0543) (18409-18410)

DRAWING TITLE:
PARKING ALLOCATION PLAN Ch. 0+000 to Ch. 0+158



THIS DOCUMENT HAS BEEN PREPARED PURSUANT TO AND SUBJECT TO THE TERMS OF DULT. DULT ACCEPTS NO LIABILITY FOR ANY USE OF THIS DOCUMENT OR FOLLOWING DULT EXPRESS AGREEMENT TO SUCH USE OR ONLY FOR THE PURPOSES FOR WHICH IT WAS PREPARED.

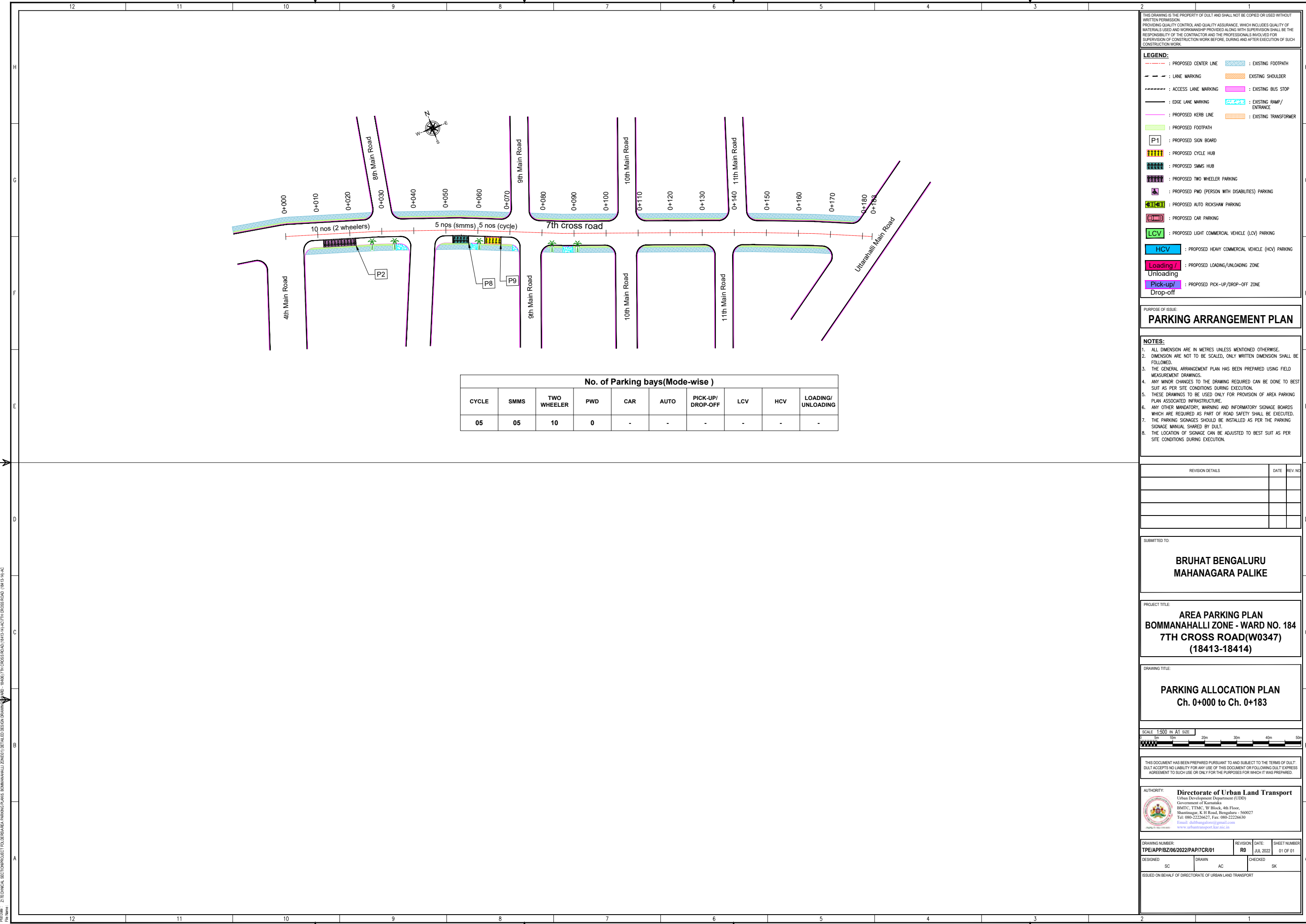
AUTHORITY: Directorate of Urban Land Transport
Urban Development Department (UDD)
Government of Karnataka
BMTCL, T.T.M.C., 'B' Block, 4th Floor,
Sharmistha, K.H. Road, Bengaluru - 560027
Tel: 080-22226627, Fax: 080-22226630
Email: dultbangalore@gmail.com
www.urbantransport.kar.nic.in

DRAWING NUMBER: TPE/APP/BZ/06/2022/PAP/29MR/01	REVISION: R0	DATE: JUL 2022	SHEET NUMBER: 01 OF 01
DESIGNED: SC	DRAWN: AC	CHECKED: SK	

ISSUED ON BEHALF OF DIRECTORATE OF URBAN LAND TRANSPORT

Aug 01, 2022, 13:30
 File Name: Z:\TECHNICAL_SECTION\PROJECT_FOLDERS\AREA PARKING PLANS_BOMMANAHALLI_ZONE\11 DETAILED DESIGN DRAWING\WARD - 18409\18409-10-AC\29TH MAIN ROAD (18409-18410) AC\29TH MAIN ROAD (18409-18410) AC

Aug 01, 2022, 13:0m
 File Name: Z:\TECHNICAL SECTION\PROJECT\POLBESAREA PARKING PLAN, BOMMANAHALLI ZONE\1 DETAILED DESIGN DRAWING\DWG - 18413-18414-AC\7TH CROSS ROAD (18413-18414)\ACT\7TH CROSS ROAD (18413-18414).AC



No. of Parking bays(Mode-wise)									
CYCLE	SMMS	TWO WHEELER	PWD	CAR	AUTO	PICK-UP/ DROP-OFF	LCV	HCV	LOADING/ UNLOADING
05	05	10	0	-	-	-	-	-	-

THIS DRAWING IS THE PROPERTY OF DULT AND SHALL NOT BE COPIED OR USED WITHOUT WRITTEN PERMISSION. PROVIDING QUALITY CONTROL AND QUALITY ASSURANCE, WHICH INCLUDES QUALITY OF MATERIALS USED AND WORKMANSHIP PROVIDED ALONG WITH SUPERVISION SHALL BE THE RESPONSIBILITY OF THE CONTRACTOR AND THE PROFESSIONALS INVOLVED FOR SUPERVISION OF CONSTRUCTION WORK BEFORE, DURING AND AFTER EXECUTION OF SUCH CONSTRUCTION WORK.

LEGEND:

- - - - - : PROPOSED CENTER LINE
- - - - - : LANE MARKING
- - - - - : ACCESS LANE MARKING
- : EDGE LANE MARKING
- : PROPOSED KERB LINE
- : PROPOSED FOOTPATH
- : PROPOSED SIGN BOARD
- : PROPOSED CYCLE HUB
- : PROPOSED SMMS HUB
- : PROPOSED TWO WHEELER PARKING
- : PROPOSED PWD (PERSON WITH DISABILITIES) PARKING
- : PROPOSED AUTO RICKSHAW PARKING
- : PROPOSED CAR PARKING
- : PROPOSED LIGHT COMMERCIAL VEHICLE (LCV) PARKING
- : PROPOSED HEAVY COMMERCIAL VEHICLE (HCV) PARKING
- : PROPOSED LOADING/UNLOADING ZONE
- : PROPOSED PICK-UP/DROP-OFF ZONE
- : EXISTING FOOTPATH
- : EXISTING SHOULDER
- : EXISTING BUS STOP
- : EXISTING RAMP/ ENTRANCE
- : EXISTING TRANSFORMER

PURPOSE OF ISSUE:
PARKING ARRANGEMENT PLAN

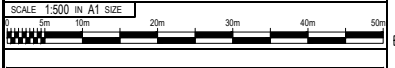
- NOTES:**
- ALL DIMENSION ARE IN METRES UNLESS MENTIONED OTHERWISE.
 - DIMENSION ARE NOT TO BE SCALED, ONLY WRITTEN DIMENSION SHALL BE FOLLOWED.
 - THE GENERAL ARRANGEMENT PLAN HAS BEEN PREPARED USING FIELD MEASUREMENT DRAWINGS.
 - ANY MINOR CHANGES TO THE DRAWING REQUIRED CAN BE DONE TO BEST SUIT AS PER SITE CONDITIONS DURING EXECUTION.
 - THESE DRAWINGS TO BE USED ONLY FOR PROVISION OF AREA PARKING PLAN ASSOCIATED INFRASTRUCTURE.
 - ANY OTHER MANDATORY, WARNING AND INFORMATORY SIGNAGE BOARDS WHICH ARE REQUIRED AS PART OF ROAD SAFETY SHALL BE EXECUTED.
 - THE PARKING SIGNAGES SHOULD BE INSTALLED AS PER THE PARKING SIGNAGE MANUAL SHARED BY DULT.
 - THE LOCATION OF SIGNAGE CAN BE ADJUSTED TO BEST SUIT AS PER SITE CONDITIONS DURING EXECUTION.

REVISION DETAILS	DATE	REV. NO.

SUBMITTED TO:
BRUHAT BENGALURU MAHANAGARA PALIKE

PROJECT TITLE:
AREA PARKING PLAN BOMMANAHALLI ZONE - WARD NO. 184 7TH CROSS ROAD(W0347) (18413-18414)

DRAWING TITLE:
PARKING ALLOCATION PLAN Ch. 0+000 to Ch. 0+183

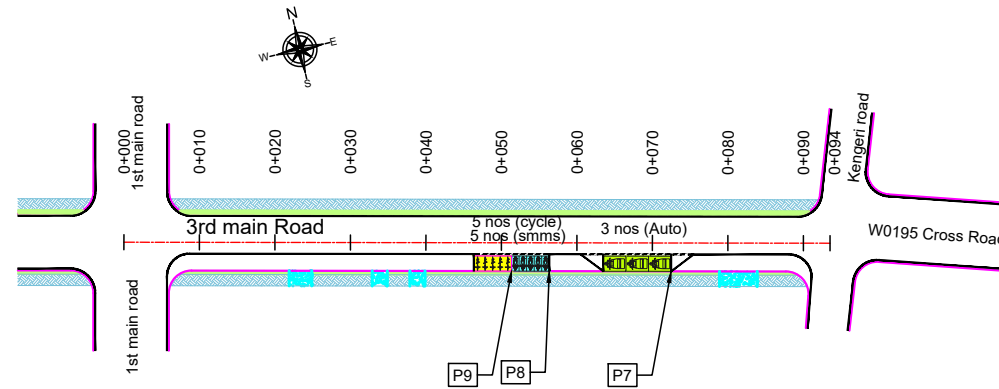


THIS DOCUMENT HAS BEEN PREPARED PURSUANT TO AND SUBJECT TO THE TERMS OF DULT. DULT ACCEPTS NO LIABILITY FOR ANY USE OF THIS DOCUMENT OR FOLLOWING DULT EXPRESS AGREEMENT TO SUCH USE OR ONLY FOR THE PURPOSES FOR WHICH IT WAS PREPARED.

AUTHORITY:
 Directorate of Urban Land Transport
 Urban Development Department (UDD)
 Government of Karnataka
 BMTCL, T.T.M.C., 'B' Block, 4th Floor,
 Sharmistha, K.H. Road, Bengaluru - 560027
 Tel: 080-22236627, Fax: 080-22236630
 Email: dultbangalore@gmail.com
 www.urbantransport.kar.nic.in

DRAWING NUMBER: TPE/APP/BZ/06/2022/PAP/7CR/01	REVISION: R0	DATE: JUL 2022	SHEET NUMBER: 01 OF 01
DESIGNED: SC	DRAWN: AC	CHECKED: SK	

ISSUED ON BEHALF OF DIRECTORATE OF URBAN LAND TRANSPORT



No. of Parking bays(Mode-wise)									
CYCLE	SMMS	TWO WHEELER	PWD	CAR	AUTO	PICK-UP/ DROP-OFF	LCV	HCV	LOADING/ UNLOADING
05	05	-	-	-	03	-	-	-	-

THIS DRAWING IS THE PROPERTY OF DULT AND SHALL NOT BE COPIED OR USED WITHOUT WRITTEN PERMISSION. PROVIDING QUALITY CONTROL AND QUALITY ASSURANCE, WHICH INCLUDES QUALITY OF MATERIALS USED AND WORKMANSHIP PROVIDED ALONG WITH SUPERVISION SHALL BE THE RESPONSIBILITY OF THE CONTRACTOR AND THE PROFESSIONALS INVOLVED FOR SUPERVISION OF CONSTRUCTION WORK BEFORE, DURING AND AFTER EXECUTION OF SUCH CONSTRUCTION WORK.

LEGEND:

- : PROPOSED CENTER LINE
- - - : LANE MARKING
- : ACCESS LANE MARKING
- : EDGE LANE MARKING
- : PROPOSED KERB LINE
- : PROPOSED FOOTPATH
- [P1] : PROPOSED SIGN BOARD
- [] : PROPOSED CYCLE HUB
- [] : PROPOSED SMMS HUB
- [] : PROPOSED TWO WHEELER PARKING
- [] : PROPOSED PWD (PERSON WITH DISABILITIES) PARKING
- [] : PROPOSED AUTO RICKSHAW PARKING
- [] : PROPOSED CAR PARKING
- [LCV] : PROPOSED LIGHT COMMERCIAL VEHICLE (LCV) PARKING
- [HCV] : PROPOSED HEAVY COMMERCIAL VEHICLE (HCV) PARKING
- [Loading] : PROPOSED LOADING/UNLOADING ZONE
- [Unloading] : PROPOSED UNLOADING ZONE
- [Pick-up/Drop-off] : PROPOSED PICK-UP/DROP-OFF ZONE
- [] : EXISTING FOOTPATH
- [] : EXISTING SHOULDER
- [] : EXISTING BUS STOP
- [] : EXISTING RAMP/ ENTRANCE
- [] : EXISTING TRANSFORMER

PARKING ARRANGEMENT PLAN

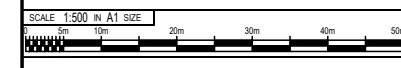
- NOTES:**
- ALL DIMENSION ARE IN METRES UNLESS MENTIONED OTHERWISE.
 - DIMENSION ARE NOT TO BE SCALED, ONLY WRITTEN DIMENSION SHALL BE FOLLOWED.
 - THE GENERAL ARRANGEMENT PLAN HAS BEEN PREPARED USING FIELD MEASUREMENT DRAWINGS.
 - ANY MINOR CHANGES TO THE DRAWING REQUIRED CAN BE DONE TO BEST SUIT AS PER SITE CONDITIONS DURING EXECUTION.
 - THESE DRAWINGS TO BE USED ONLY FOR PROVISION OF AREA PARKING PLAN ASSOCIATED INFRASTRUCTURE.
 - ANY OTHER MANDATORY, WARNING AND INFORMATORY SIGNAGE BOARDS WHICH ARE REQUIRED AS PART OF ROAD SAFETY SHALL BE EXECUTED.
 - THE PARKING SIGNAGES SHOULD BE INSTALLED AS PER THE PARKING SIGNAGE MANUAL SHARED BY DULT.
 - THE LOCATION OF SIGNAGE CAN BE ADJUSTED TO BEST SUIT AS PER SITE CONDITIONS DURING EXECUTION.

REVISION DETAILS	DATE	REV. NO

SUBMITTED TO:
BRUHAT BENGALURU MAHANAGARA PALIKE

PROJECT TITLE:
**AREA PARKING PLAN
BOMMANAHALLI ZONE - WARD NO. 184
3RD MAIN ROAD
(18419-18420)**

DRAWING TITLE:
**PARKING ALLOCATION PLAN
Ch. 0+000 to Ch. 0+94**



THIS DOCUMENT HAS BEEN PREPARED PURSUANT TO AND SUBJECT TO THE TERMS OF DULT. DULT ACCEPTS NO LIABILITY FOR ANY USE OF THIS DOCUMENT OR FOLLOWING DULT EXPRESS AGREEMENT TO SUCH USE OR ONLY FOR THE PURPOSES FOR WHICH IT WAS PREPARED.

AUTHORITY:
Directorate of Urban Land Transport
Urban Development Department (UDD)
Government of Karnataka
BMTCL, TTMC, 19 Block, 4th Floor,
Shantinagar, K H Road, Bengaluru - 560027
Tel: 080-22226627, Fax: 080-22226630
Email: dult@bmtcl.gov.in
www.urbantransport.kar.nic.in

DRAWING NUMBER:	REVISION:	DATE:	SHEET NUMBER:
TPE/APP/BZ/06/2022/PAP/3MR/01	R0	JUL 2022	01 OF 01
DESIGNED: SC	DRAWN: SKG	CHECKED: SK	

ISSUED ON BEHALF OF DIRECTORATE OF URBAN LAND TRANSPORT

Aug 01, 2022 - 2:49pm
Proj. No.: Z/TECHNICAL SECTION/PROJECT/TOLEBSURABE PARKING PLANS, BOMMANAHALLI ZONE/01/19/18420/SIG/3RD MAIN ROAD/18419-18420-SIG
File Name:

THIS DRAWING IS THE PROPERTY OF DULT AND SHALL NOT BE COPIED OR USED WITHOUT WRITTEN PERMISSION.
 PROVIDING QUALITY CONTROL AND QUALITY ASSURANCE, WHICH INCLUDES QUALITY OF MATERIALS USED AND WORKMANSHIP PROVIDED ALONG WITH SUPERVISION SHALL BE THE RESPONSIBILITY OF THE CONTRACTOR AND THE PROFESSIONALS INVOLVED FOR SUPERVISION OF CONSTRUCTION WORK BEFORE, DURING AND AFTER EXECUTION OF SUCH CONSTRUCTION WORK.

LEGEND:

- - - - - : PROPOSED CENTER LINE
- - - - - : LANE MARKING
- : ACCESS LANE MARKING
- : EDGE LANE MARKING
- - - - - : PROPOSED KERB LINE
- : PROPOSED FOOTPATH
- [P1] : PROPOSED SIGN BOARD
- [Hatched Blue] : PROPOSED CYCLE HUB
- [Hatched Green] : PROPOSED SMMS HUB
- [Hatched Purple] : PROPOSED TWO WHEELER PARKING
- [Hatched Yellow] : PROPOSED PWD (PERSON WITH DISABILITIES) PARKING
- [Hatched Orange] : PROPOSED AUTO RICKSHAW PARKING
- [Hatched Red] : PROPOSED CAR PARKING
- [Hatched Brown] : PROPOSED LIGHT COMMERCIAL VEHICLE (LCV) PARKING
- [Hatched Dark Blue] : PROPOSED HEAVY COMMERCIAL VEHICLE (HCV) PARKING
- [Hatched Light Blue] : PROPOSED LOADING/UNLOADING ZONE
- [Hatched Purple] : PROPOSED PICK-UP/DROP-OFF ZONE
- [Blue Dotted] : EXISTING FOOTPATH
- [Orange Dotted] : EXISTING SHOULDER
- [Pink Dotted] : EXISTING BUS STOP
- [Green Dotted] : EXISTING RAMP/ENTRANCE
- [Yellow Dotted] : EXISTING TRANSFORMER

PURPOSE OF ISSUE:
PARKING ARRANGEMENT PLAN

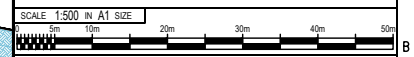
- NOTES:**
- ALL DIMENSION ARE IN METRES UNLESS MENTIONED OTHERWISE.
 - DIMENSION ARE NOT TO BE SCALED, ONLY WRITTEN DIMENSION SHALL BE FOLLOWED.
 - THE GENERAL ARRANGEMENT PLAN HAS BEEN PREPARED USING FIELD MEASUREMENT DRAWINGS.
 - ANY MINOR CHANGES TO THE DRAWING REQUIRED CAN BE DONE TO BEST SUIT AS PER SITE CONDITIONS DURING EXECUTION.
 - THESE DRAWINGS TO BE USED ONLY FOR PROVISION OF AREA PARKING PLAN ASSOCIATED INFRASTRUCTURE.
 - ANY OTHER MANDATORY, WARNING AND INFORMATORY SIGNAGE BOARDS WHICH ARE REQUIRED AS PART OF ROAD SAFETY SHALL BE EXECUTED.
 - THE PARKING SIGNAGES SHOULD BE INSTALLED AS PER THE PARKING SIGNAGE MANUAL SHARED BY DULT.
 - THE LOCATION OF SIGNAGE CAN BE ADJUSTED TO BEST SUIT AS PER SITE CONDITIONS DURING EXECUTION.

REVISION DETAILS	DATE	REV NO

SUBMITTED TO:
BRUHAT BENGALURU MAHANAGARA PALIKE

PROJECT TITLE:
**AREA PARKING PLAN
 BOMMANAHALLI ZONE - WARD NO. 184
 KENGERI ROAD(RI-S174)
 (18421-18422)**

DRAWING TITLE:
**PARKING ALLOCATION PLAN
 Ch. 0+000 to Ch. 0+500**

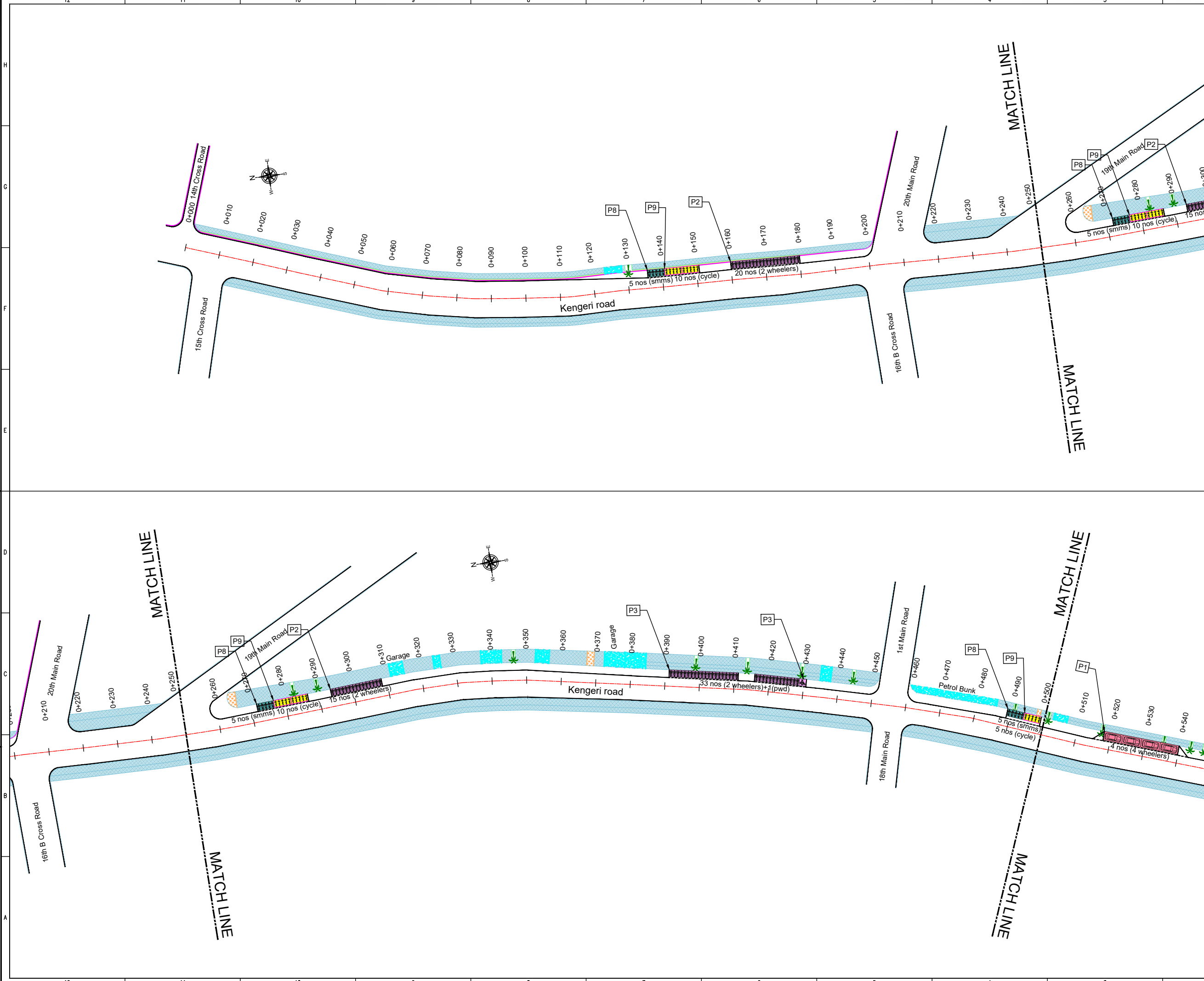


THIS DOCUMENT HAS BEEN PREPARED PURSUANT TO AND SUBJECT TO THE TERMS OF DULT. DULT ACCEPTS NO LIABILITY FOR ANY USE OF THIS DOCUMENT OR FOLLOWING DULT EXPRESS AGREEMENT TO SUCH USE OR ONLY FOR THE PURPOSES FOR WHICH IT WAS PREPARED.

AUTHORITY: Directorate of Urban Land Transport
 Urban Development Department (UDD)
 Government of Karnataka
 BMTC, T.T.M.C. 'B' Block, 4th Floor,
 Sharninagar, K.H. Road, Bengaluru - 560027
 Tel: 080-22236627, Fax: 080-22236630
 Email: dultbangalore@gmail.com
 www.urbanlandtransport.kar.nic.in

DRAWING NUMBER: TPE/APP/BZ/06/2022/PAP/KR/01	REVISION: R0	DATE: JUL 2022	SHEET NUMBER: 01 OF 02
DESIGNED: SC	DRAWN: AC	CHECKED:	SK

ISSUED ON BEHALF OF DIRECTORATE OF URBAN LAND TRANSPORT



Aug 01, 2022 - 15:20m
 File Name: Z:\TECHNICAL SECTION\WORKSPACE\URISHWA\001\DRAWING\BOMMANAHALLI\08\KENGERI ROAD (RI-S174)_AC\08_KENGERI ROAD (RI-S174)_AC.dwg
 File Path:

THIS DRAWING IS THE PROPERTY OF DULT AND SHALL NOT BE COPIED OR USED WITHOUT WRITTEN PERMISSION. PROVIDING QUALITY CONTROL AND QUALITY ASSURANCE, WHICH INCLUDES QUALITY OF MATERIALS USED AND WORKMANSHIP PROVIDED ALONG WITH SUPERVISION SHALL BE THE RESPONSIBILITY OF THE CONTRACTOR AND THE PROFESSIONALS INVOLVED FOR SUPERVISION OF CONSTRUCTION WORK BEFORE, DURING AND AFTER EXECUTION OF SUCH CONSTRUCTION WORK.

LEGEND:

- : PROPOSED CENTER LINE
- : LANE MARKING
- : ACCESS LANE MARKING
- : EDGE LANE MARKING
- : PROPOSED KERB LINE
- : PROPOSED FOOTPATH
- : PROPOSED SIGN BOARD
- : PROPOSED CYCLE HUB
- : PROPOSED SMMS HUB
- : PROPOSED TWO WHEELER PARKING
- : PROPOSED PWD (PERSON WITH DISABILITIES) PARKING
- : PROPOSED AUTO RICKSHAW PARKING
- : PROPOSED CAR PARKING
- : PROPOSED LIGHT COMMERCIAL VEHICLE (LCV) PARKING
- : PROPOSED HEAVY COMMERCIAL VEHICLE (HCV) PARKING
- : PROPOSED LOADING/UNLOADING ZONE
- : PROPOSED PICK-UP/DROP-OFF ZONE
- : EXISTING FOOTPATH
- : EXISTING SHOULDER
- : EXISTING BUS STOP
- : EXISTING RAMP/ENTRANCE
- : EXISTING TRANSFORMER

PARKING ARRANGEMENT PLAN

- NOTES:**
- ALL DIMENSION ARE IN METRES UNLESS MENTIONED OTHERWISE.
 - DIMENSION ARE NOT TO BE SCALED, ONLY WRITTEN DIMENSION SHALL BE FOLLOWED.
 - THE GENERAL ARRANGEMENT PLAN HAS BEEN PREPARED USING FIELD MEASUREMENT DRAWINGS.
 - ANY MINOR CHANGES TO THE DRAWING REQUIRED CAN BE DONE TO BEST SUIT AS PER SITE CONDITIONS DURING EXECUTION.
 - THESE DRAWINGS TO BE USED ONLY FOR PROVISION OF AREA PARKING PLAN ASSOCIATED INFRASTRUCTURE.
 - ANY OTHER MANDATORY, WARNING AND INFORMATORY SIGNAGE BOARDS WHICH ARE REQUIRED AS PART OF ROAD SAFETY SHALL BE EXECUTED.
 - THE PARKING SIGNAGES SHOULD BE INSTALLED AS PER THE PARKING SIGNAGE MANUAL SHARED BY DULT.
 - THE LOCATION OF SIGNAGE CAN BE ADJUSTED TO BEST SUIT AS PER SITE CONDITIONS DURING EXECUTION.

REVISION DETAILS	DATE	REV. NO.

SUBMITTED TO:
BRUHAT BENGALURU MAHANAGARA PALIKE

PROJECT TITLE:
AREA PARKING PLAN BOMMANAHALLI ZONE - WARD NO. 184 KENGERI ROAD(RI-S174) (18421-18422)

DRAWING TITLE:
PARKING ALLOCATION PLAN Ch. 0+500 to Ch. 0+743



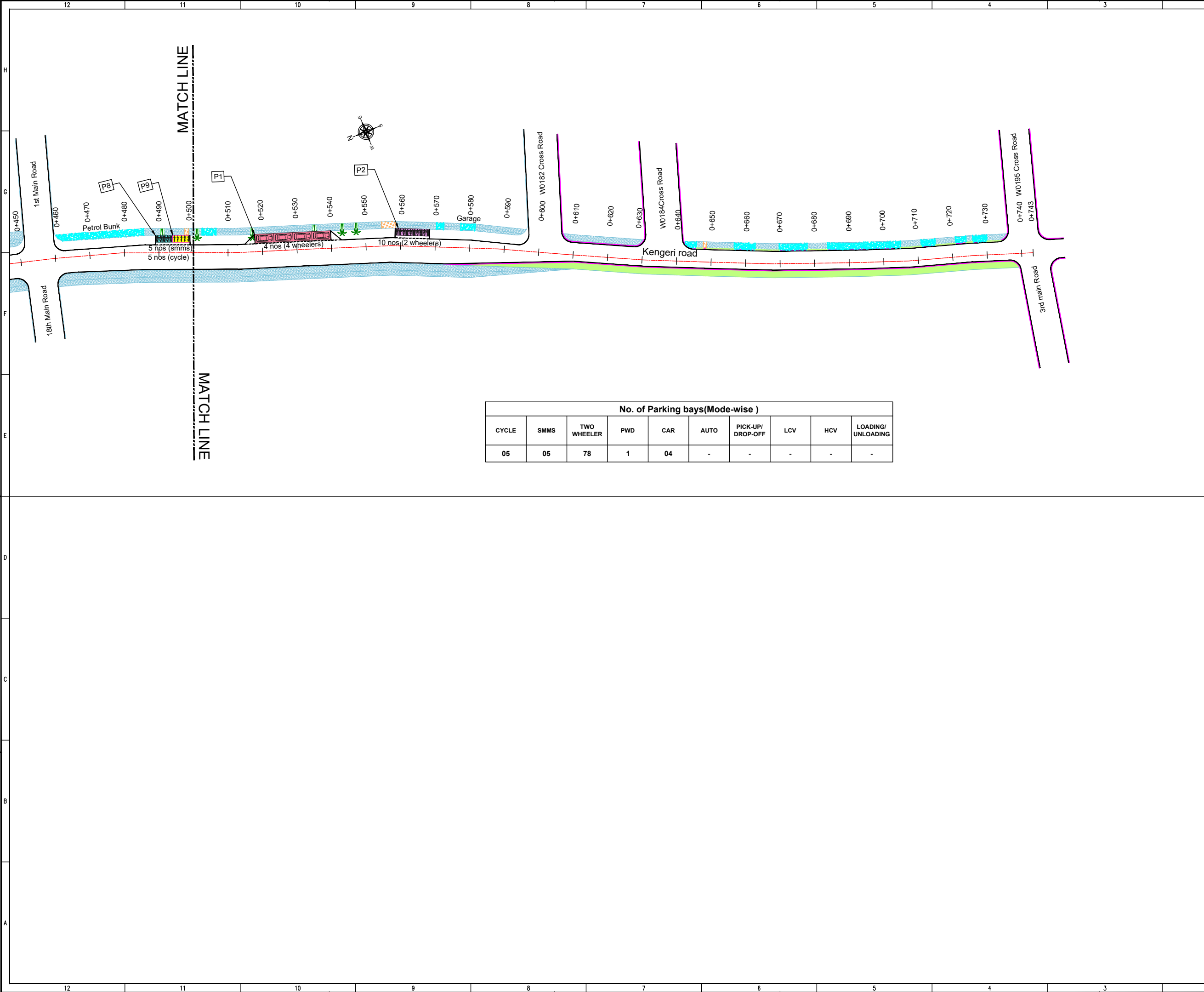
THIS DOCUMENT HAS BEEN PREPARED PURSUANT TO AND SUBJECT TO THE TERMS OF DULT. DULT ACCEPTS NO LIABILITY FOR ANY USE OF THIS DOCUMENT OR FOLLOWING DULT EXPRESS AGREEMENT TO SUCH USE OR ONLY FOR THE PURPOSES FOR WHICH IT WAS PREPARED.

AUTHORITY:
Directorate of Urban Land Transport
Urban Development Department (UDD)
Government of Karnataka
BMTCL, T.T.M.C., 'B' Block, 4th Floor,
Sharninagar, K.H. Road, Bengaluru - 560027
Tel: 080-22236627, Fax: 080-22236630
Email: dultbangalore@gmail.com
www.urbantransport.kar.nic.in

DRAWING NUMBER: TPE/APP/BZ/06/2022/PAP/KR/02	REVISION: R0	DATE: JUL 2022	SHEET NUMBER: 02 OF 02
DESIGNED: SC	DRAWN: AC	CHECKED: SK	

ISSUED ON BEHALF OF DIRECTORATE OF URBAN LAND TRANSPORT

No. of Parking bays(Mode-wise)									
CYCLE	SMMS	TWO WHEELER	PWD	CAR	AUTO	PICK-UP/DROP-OFF	LCV	HCV	LOADING/UNLOADING
05	05	78	1	04	-	-	-	-	-



Aug 01, 2022 - 15:20m
 File Name: Z:\TECHNICAL SECTION\WORKSPACE\ISHOWA\01 PARKING PLAN\BOMMANAHALLI\08 KENGERI ROAD (18421,22) AC\08 KENGERI ROAD (18421,22) AC.dwg
 Plot No: 15



THIS DRAWING IS THE PROPERTY OF DULT AND SHALL NOT BE COPIED OR USED WITHOUT WRITTEN PERMISSION. PROVIDING QUALITY CONTROL AND QUALITY ASSURANCE, WHICH INCLUDES QUALITY OF MATERIALS USED AND WORKMANSHIP PROVIDED ALONG WITH SUPERVISION SHALL BE THE RESPONSIBILITY OF THE CONTRACTOR AND THE PROFESSIONALS INVOLVED FOR SUPERVISION OF CONSTRUCTION WORK BEFORE, DURING AND AFTER EXECUTION OF SUCH CONSTRUCTION WORK.

LEGEND:

- PROPOSED CENTER LINE
- EXISTING FOOTPATH
- LANE MARKING
- EXISTING SHOULDER
- ACCESS LANE MARKING
- EXISTING BUS STOP
- EDGE LANE MARKING
- EXISTING RAMP/ENTRANCE
- PROPOSED KERB LINE
- EXISTING TRANSFORMER
- PROPOSED FOOTPATH
- PROPOSED SIGN BOARD (P1)
- PROPOSED CYCLE HUB
- PROPOSED SMMS HUB
- PROPOSED TWO WHEELER PARKING
- PROPOSED PWD (PERSON WITH DISABILITIES) PARKING
- PROPOSED AUTO RICKSHAW PARKING
- PROPOSED CAR PARKING
- PROPOSED LIGHT COMMERCIAL VEHICLE (LCV) PARKING
- PROPOSED HEAVY COMMERCIAL VEHICLE (HCV) PARKING
- PROPOSED LOADING/UNLOADING ZONE
- PROPOSED PICK-UP/DROP-OFF ZONE

PURPOSE OF ISSUE:

PARKING ARRANGEMENT PLAN

NOTES:

- ALL DIMENSION ARE IN METRES UNLESS MENTIONED OTHERWISE.
- DIMENSION ARE NOT TO BE SCALED, ONLY WRITTEN DIMENSION SHALL BE FOLLOWED.
- THE GENERAL ARRANGEMENT PLAN HAS BEEN PREPARED USING FIELD MEASUREMENT DRAWINGS.
- ANY MINOR CHANGES TO THE DRAWING REQUIRED CAN BE DONE TO BEST SUIT AS PER SITE CONDITIONS DURING EXECUTION.
- THESE DRAWINGS TO BE USED ONLY FOR PROVISION OF AREA PARKING PLAN ASSOCIATED INFRASTRUCTURE.
- ANY OTHER MANDATORY, WARNING AND INFORMATORY SIGNAGE BOARDS WHICH ARE REQUIRED AS PART OF ROAD SAFETY SHALL BE EXECUTED.
- THE PARKING SIGNAGES SHOULD BE INSTALLED AS PER THE PARKING SIGNAGE MANUAL, SHARED BY DULT.
- THE LOCATION OF SIGNAGE CAN BE ADJUSTED TO BEST SUIT AS PER SITE CONDITIONS DURING EXECUTION.

No. of Parking bays(Mode-wise)

CYCLE	SMMS	TWO WHEELER	PWD	CAR	AUTO	PICK-UP/ DROP-OFF	LCV	HCV	LOADING/ UNLOADING
20	10	18	01	-	07	-	-	-	-

REVISION DETAILS

NO.	DATE	REV. NO.

SUBMITTED TO:

BRUHAT BENGALURU MAHANAGARA PALIKE

PROJECT TITLE:

**AREA PARKING PLAN
BOMMANAHALLI ZONE - WARD NO. 197
KUVEMPUNAGAR MAIN ROAD
(19701-19702)**

DRAWING TITLE:

**PARKING ALLOCATION PLAN
Ch. 0+000 to Ch. 0+569**

SCALE: 1:500 IN A1 SIZE

THIS DOCUMENT HAS BEEN PREPARED PURSUANT TO AND SUBJECT TO THE TERMS OF DULT. DULT ACCEPTS NO LIABILITY FOR ANY USE OF THIS DOCUMENT OR FOLLOWING DULT EXPRESS AGREEMENT TO SUCH USE OR ONLY FOR THE PURPOSES FOR WHICH IT WAS PREPARED.

AUTHORITY:

Directorate of Urban Land Transport
Urban Development Department (UDD)
Government of Karnataka
BMC, TMC, 11 Block, 4th Floor,
Shantinagar, K H Road, Bengaluru - 560027
Tel: 080-22226627, Fax: 080-22226630
Email: dult@bengaluru.gov.in
www.urbantransport.kar.nic.in

DRAWING NUMBER: TPE/APP/BZ/06/2022/PAP/KNR/01

DESIGNED: SC DRAWN: SKG CHECKED: SK

REVISION: R0 DATE: JUL 2022 SHEET NUMBER: 01 OF 01

ISSUED ON BEHALF OF DIRECTORATE OF URBAN LAND TRANSPORT

Aug 07, 2022 - 3:18pm
 P:\03 - Z:\TECHNICAL SECTION\PROJECT FILES\AREA PARKING PLANS - BOMMANAHALLI ZONE\BOMMANAHALLI ZONE\AREA PARKING PLANS\KUVEMPUNAGAR MAIN ROAD\19701-19702\S&G
 File Name:

THIS DRAWING IS THE PROPERTY OF DULT AND SHALL NOT BE COPIED OR USED WITHOUT WRITTEN PERMISSION.
 PROVIDING QUALITY CONTROL AND QUALITY ASSURANCE, WHICH INCLUDES QUALITY OF MATERIALS USED AND WORKMANSHIP PROVIDED ALONG WITH SUPERVISION SHALL BE THE RESPONSIBILITY OF THE CONTRACTOR AND THE PROFESSIONALS INVOLVED FOR THE SUPERVISION OF CONSTRUCTION WORK BEFORE, DURING AND AFTER EXECUTION OF SUCH CONSTRUCTION WORK.

LEGEND:

---	: PROPOSED CENTER LINE		: EXISTING FOOTPATH
- - -	: LANE MARKING		: EXISTING SHOULDER
- · - · -	: ACCESS LANE MARKING		: EXISTING BUS STOP
---	: EDGE LANE MARKING		: EXISTING RAMP/ENTRANCE
---	: PROPOSED KERB LINE		: EXISTING TRANSFORMER
	: PROPOSED FOOTPATH		
	: PROPOSED SIGN BOARD		
	: PROPOSED CYCLE HUB		
	: PROPOSED SMMS HUB		
	: PROPOSED TWO WHEELER PARKING		
	: PROPOSED PWD (PERSON WITH DISABILITIES) PARKING		
	: PROPOSED AUTO RICKSHAW PARKING		
	: PROPOSED CAR PARKING		
	: PROPOSED LIGHT COMMERCIAL VEHICLE (LCV) PARKING		
	: PROPOSED HEAVY COMMERCIAL VEHICLE (HCV) PARKING		
	: PROPOSED LOADING/UNLOADING ZONE		
	: PROPOSED PICK-UP/DROP-OFF ZONE		

PARKING ARRANGEMENT PLAN

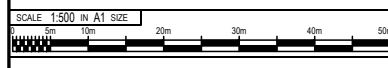
- NOTES:**
1. ALL DIMENSION ARE IN METRES UNLESS MENTIONED OTHERWISE.
 2. DIMENSION ARE NOT TO BE SCALED, ONLY WRITTEN DIMENSION SHALL BE FOLLOWED.
 3. THE GENERAL ARRANGEMENT PLAN HAS BEEN PREPARED USING FIELD MEASUREMENT DRAWINGS.
 4. ANY MINOR CHANGES TO THE DRAWING REQUIRED CAN BE DONE TO BEST SUIT AS PER SITE CONDITIONS DURING EXECUTION.
 5. THESE DRAWINGS TO BE USED ONLY FOR PROVISION OF AREA PARKING PLAN ASSOCIATED INFRASTRUCTURE.
 6. ANY OTHER MANDATORY, WARNING AND INFORMATORY SIGNAGE BOARDS WHICH ARE REQUIRED AS PART OF ROAD SAFETY SHALL BE EXECUTED.
 7. THE PARKING SIGNAGES SHOULD BE INSTALLED AS PER THE PARKING SIGNAGE MANUAL, SHARED BY DULT.
 8. THE LOCATION OF SIGNAGE CAN BE ADJUSTED TO BEST SUIT AS PER SITE CONDITIONS DURING EXECUTION.

REVISION DETAILS	DATE	REV. NO

SUBMITTED TO:
BRUHAT BENGALURU MAHANAGARA PALIKE

PROJECT TITLE:
AREA PARKING PLAN BOMMANAHALLI ZONE - WARD NO. 197 TIPPASANDRA ROAD (19703-19704)

DRAWING TITLE:
PARKING ALLOCATION PLAN Ch. 0+000 to Ch. 0+385

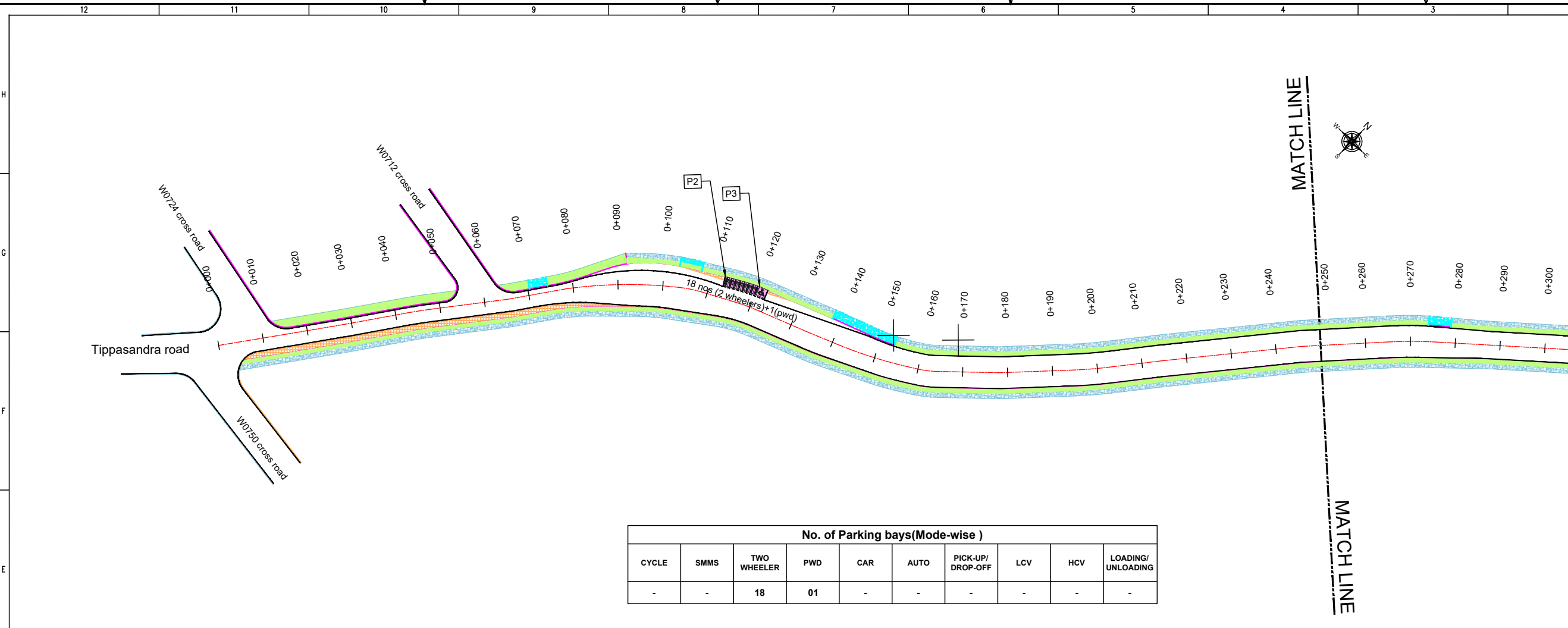


THIS DOCUMENT HAS BEEN PREPARED PURSUANT TO AND SUBJECT TO THE TERMS OF DULT. DULT ACCEPTS NO LIABILITY FOR ANY USE OF THIS DOCUMENT OR FOLLOWING DULT EXPRESS AGREEMENT TO SUCH USE OR ONLY FOR THE PURPOSES FOR WHICH IT WAS PREPARED.

AUTHORITY:
Directorate of Urban Land Transport
 Urban Development Department (UDD)
 Government of Karnataka
 BMTC, TTMC, 19 Block, 4th Floor,
 Shantinagar, K H Road, Bengaluru - 560027
 Tel: 080-22226627, Fax: 080-22226630
 Email: dult@bmtc.gov.in, dult@ttmc.gov.in
 www.urbantransport.kar.nic.in

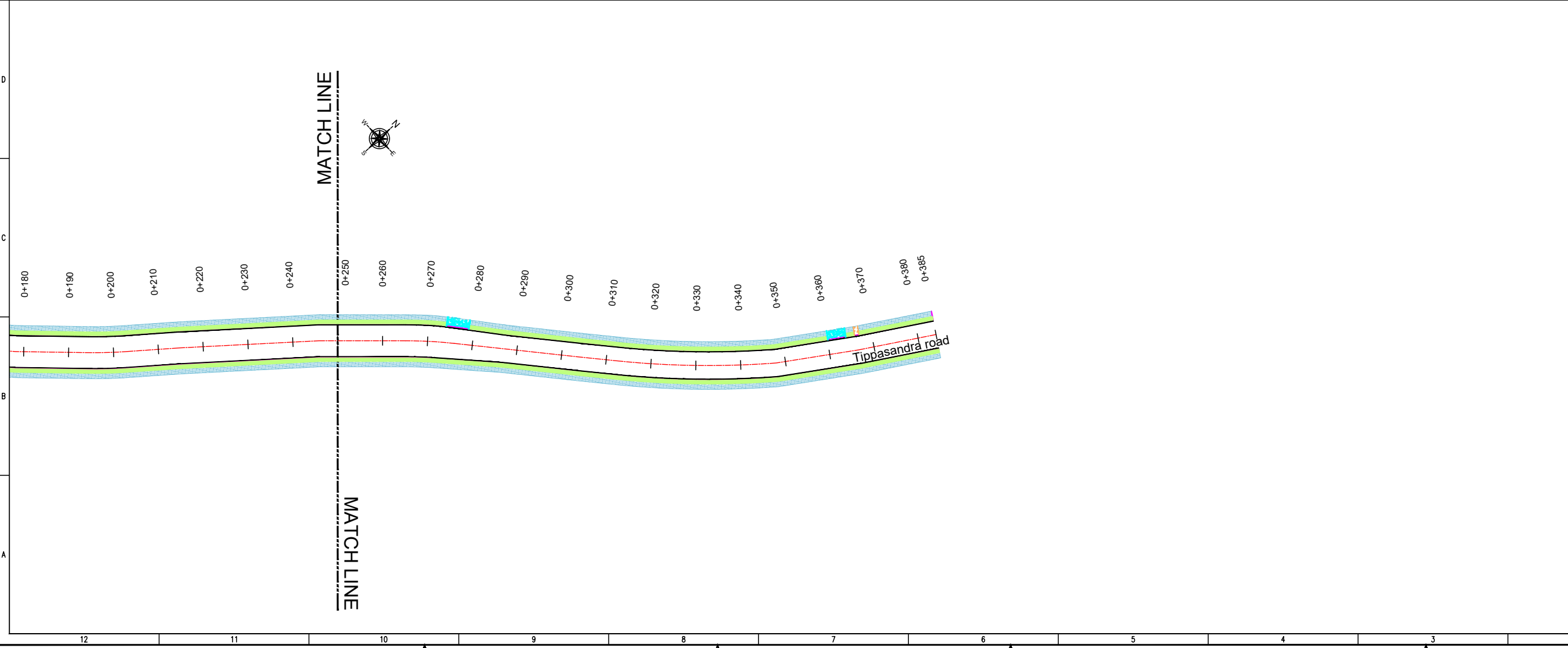
DRAWING NUMBER: TPE/APP/BZ/06/2022/PAP/ITMR/01	REVISION: R0	DATE: JUL 2022	SHEET NUMBER: 01 OF 01
DESIGNED: SC	DRAWN: PTG	CHECKED: SK	

ISSUED ON BEHALF OF DIRECTORATE OF URBAN LAND TRANSPORT

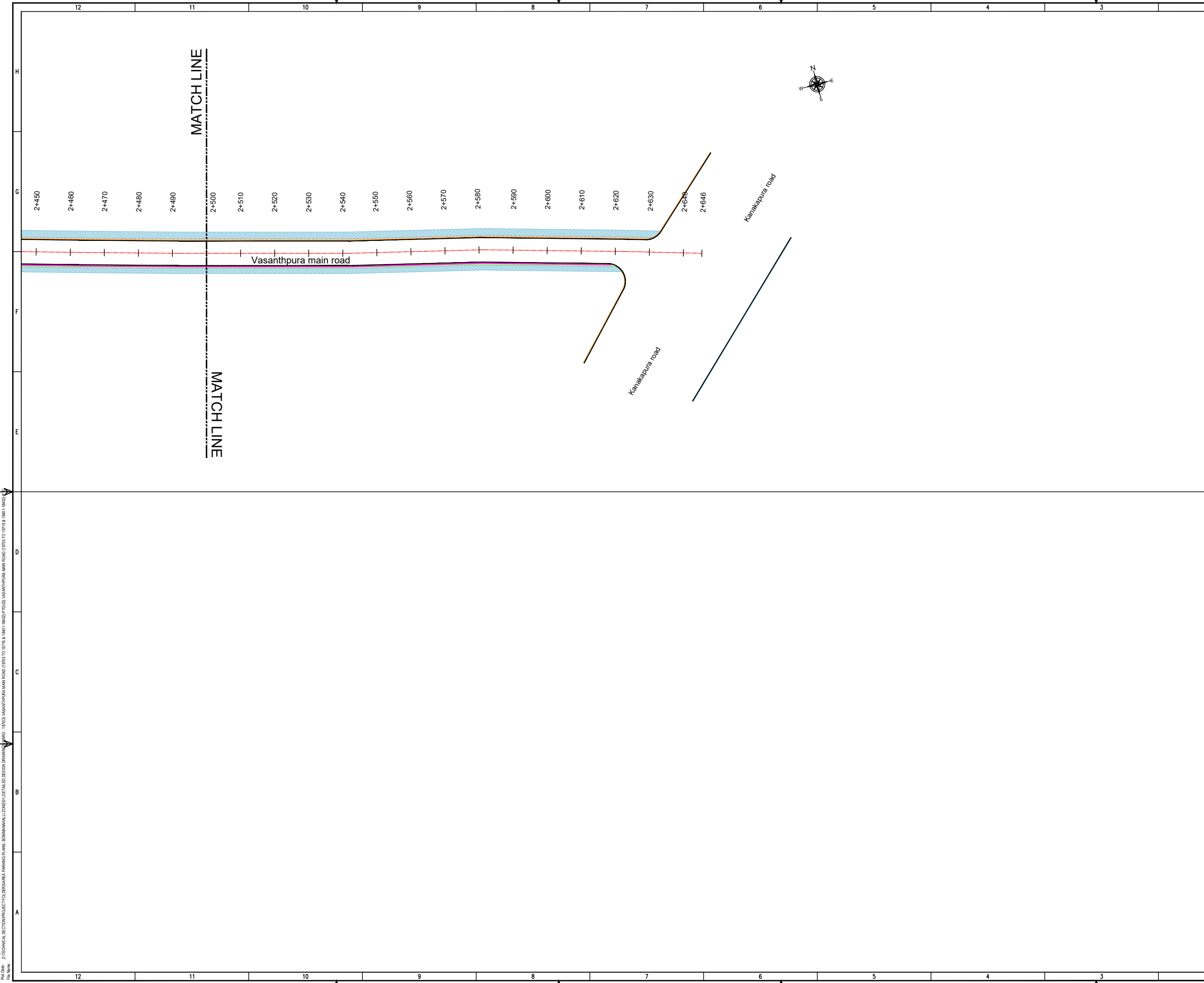


No. of Parking bays(Mode-wise)

CYCLE	SMMS	TWO WHEELER	PWD	CAR	AUTO	PICK-UP/ DROP-OFF	LCV	HCV	LOADING/ UNLOADING
-	-	18	01	-	-	-	-	-	-



Aug 01, 2022 - 4:28pm
 PLOT No: Z/TECHNICAL SECTION/PROJECT POLICE/SUBAREA PARKING PLANS BOMMANAHALLI ZONE/01/DETAILED DESIGN DRAWING/19703-19704/PTG
 PLOT No: Z/TECHNICAL SECTION/PROJECT POLICE/SUBAREA PARKING PLANS BOMMANAHALLI ZONE/01/DETAILED DESIGN DRAWING/19703-19704/PTG



THIS DRAWING IS THE PROPERTY OF DULT AND SHALL NOT BE COPIED OR USED WITHOUT WRITTEN PERMISSION.
 PROVIDING QUALITY CONTROL AND QUALITY ASSURANCE, WHICH INCLUDES QUALITY OF MATERIALS USED AND WORKMANSHIP PROVIDED ALONG WITH SUPERVISION SHALL BE THE RESPONSIBILITY OF THE CONTRACTOR AND THE PROFESSIONALS INVOLVED FOR SUPERVISION OF CONSTRUCTION WORK BEFORE, DURING AND AFTER EXECUTION OF SUCH CONSTRUCTION WORK.

LEGEND:

— (Red dashed)	: PROPOSED CENTER LINE	▨ (Blue hatched)	: EXISTING FOOTPATH
- - - (Black)	: LANE MARKING	▨ (Orange hatched)	: EXISTING SHOULDER
- - - (Black)	: ACCESS LANE MARKING	▨ (Pink hatched)	: EXISTING BUS STOP
— (Black)	: EDGE LANE MARKING	▨ (Light blue hatched)	: EXISTING RAMP/ ENTRANCE
— (Pink)	: PROPOSED KERB LINE	▨ (Orange hatched)	: EXISTING TRANSFORMER
▨ (Light green)	: PROPOSED FOOTPATH		
[P1]	: PROPOSED SIGN BOARD		
[Cyc]	: PROPOSED CYCLE HUB		
[Sms]	: PROPOSED SMS HUB		
[Twh]	: PROPOSED TWO WHEELER PARKING		
[Pw]	: PROPOSED PWD (PERSON WITH DISABILITIES) PARKING		
[Ar]	: PROPOSED AUTO RICKSHAW PARKING		
[Car]	: PROPOSED CAR PARKING		
[LCV]	: PROPOSED LIGHT COMMERCIAL VEHICLE (LCV) PARKING		
[HCV]	: PROPOSED HEAVY COMMERCIAL VEHICLE (HCV) PARKING		
[Loading]	: PROPOSED LOADING/UNLOADING ZONE		
[Pick-up/Drop-off]	: PROPOSED PICK-UP/DROP-OFF ZONE		

PARKING ARRANGEMENT PLAN

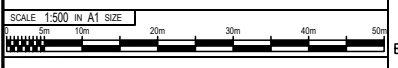
- NOTES:**
1. ALL DIMENSION ARE IN METRES UNLESS MENTIONED OTHERWISE.
 2. DIMENSION ARE NOT TO BE SCALED, ONLY WRITTEN DIMENSION SHALL BE FOLLOWED.
 3. THE GENERAL ARRANGEMENT PLAN HAS BEEN PREPARED USING FIELD MEASUREMENT DRAWINGS.
 4. ANY MINOR CHANGES TO THE DRAWING REQUIRED CAN BE DONE TO BEST SUIT AS PER SITE CONDITIONS DURING EXECUTION.
 5. THESE DRAWINGS TO BE USED ONLY FOR PROVISION OF AREA PARKING PLAN ASSOCIATED INFRASTRUCTURE.
 6. ANY OTHER MANDATORY, WARNING AND INFORMATORY SIGNAGE BOARDS WHICH ARE REQUIRED AS PART OF ROAD SAFETY SHALL BE EXECUTED.
 7. THE PARKING SIGNAGES SHOULD BE INSTALLED AS PER THE PARKING SIGNAGE MANUAL SHARED BY DULT.
 8. THE LOCATION OF SIGNAGE CAN BE ADJUSTED TO BEST SUIT AS PER SITE CONDITIONS DURING EXECUTION.

REVISION DETAILS	DATE	REV. NO

SUBMITTED TO:
BRUHAT BENGALURU MAHANAGARA PALIKE

PROJECT TITLE:
**AREA PARKING PLAN
 BOMMANAHALLI ZONE - WARD NO. 197&184
 VASANTHPURA MAIN ROAD
 (19705 TO 19716 & 18401-18402)**

DRAWING TITLE:
**PARKING ALLOCATION PLAN
 Ch. 2+000 to Ch. 2+500**



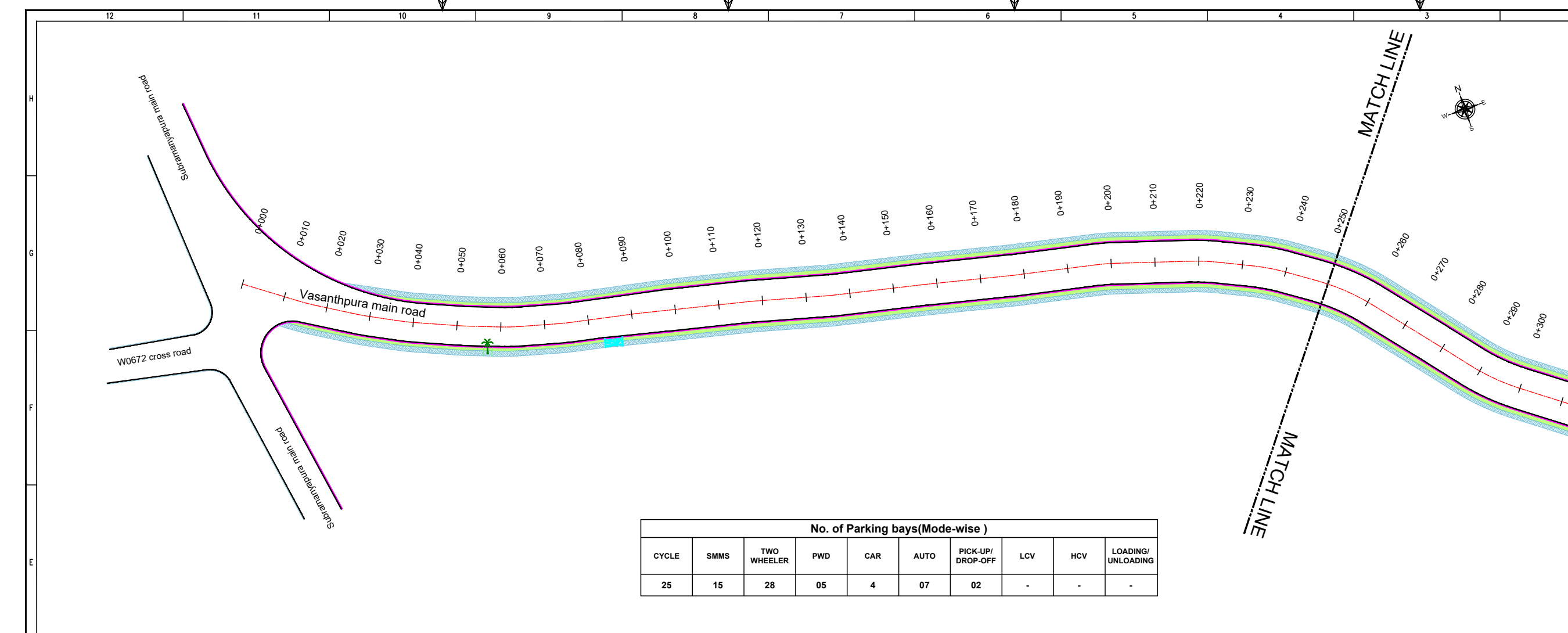
THIS DOCUMENT HAS BEEN PREPARED PURSUANT TO AND SUBJECT TO THE TERMS OF DULT. DULT ACCEPTS NO LIABILITY FOR ANY USE OF THIS DOCUMENT OR FOLLOWING DULT EXPRESS AGREEMENT TO SUCH USE OR ONLY FOR THE PURPOSES FOR WHICH IT WAS PREPARED.

AUTHORITY:
Directorate of Urban Land Transport
 Urban Development Department (UDD)
 Government of Karnataka
 BMTC, TTMC, 19 Block, 4th Floor,
 Shantinagar, K H Road, Bengaluru - 560027
 Tel: 080-22226627, Fax: 080-22226630
 Email: dult@bengaluru.gov.in
 www.urbantransport.kar.nic.in

DRAWING NUMBER: TPE/APP/BZ/06/2022/PAP/VMR/06	REVISION: R0	DATE: JUL 2022	SHEET NUMBER: 06 OF 06
DESIGNED: SC	DRAWN: PTG	CHECKED: SK	

ISSUED ON BEHALF OF DIRECTORATE OF URBAN LAND TRANSPORT

Aug 01, 2022 - 6:36am
 PLOT NO: 2/TECHNICAL SECTION/PROJECT TOLBESARA PARKING PLANS, BOMMANAHALLI ZONE/1/DETAILED DESIGN DRAWING
 PROJ NO: 19703 VASANTHPURAM MAIN ROAD (19705 TO 19716 & 18401-18402) P10203 VASANTHPURAM MAIN ROAD (19705 TO 19716 & 18401-18402)



No. of Parking bays(Mode-wise)

CYCLE	SMMS	TWO WHEELER	PWD	CAR	AUTO	PICK-UP/ DROP-OFF	LCV	HCV	LOADING/ UNLOADING
25	15	28	05	4	07	02	-	-	-

THIS DRAWING IS THE PROPERTY OF DULT AND SHALL NOT BE COPIED OR USED WITHOUT WRITTEN PERMISSION. PROVIDING QUALITY CONTROL AND QUALITY ASSURANCE, WHICH INCLUDES QUALITY OF MATERIALS USED AND WORKMANSHIP PROVIDED ALONG WITH SUPERVISION SHALL BE THE RESPONSIBILITY OF THE CONTRACTOR AND THE PROFESSIONALS INVOLVED FOR SUPERVISION OF CONSTRUCTION WORK BEFORE, DURING AND AFTER EXECUTION OF SUCH CONSTRUCTION WORK.

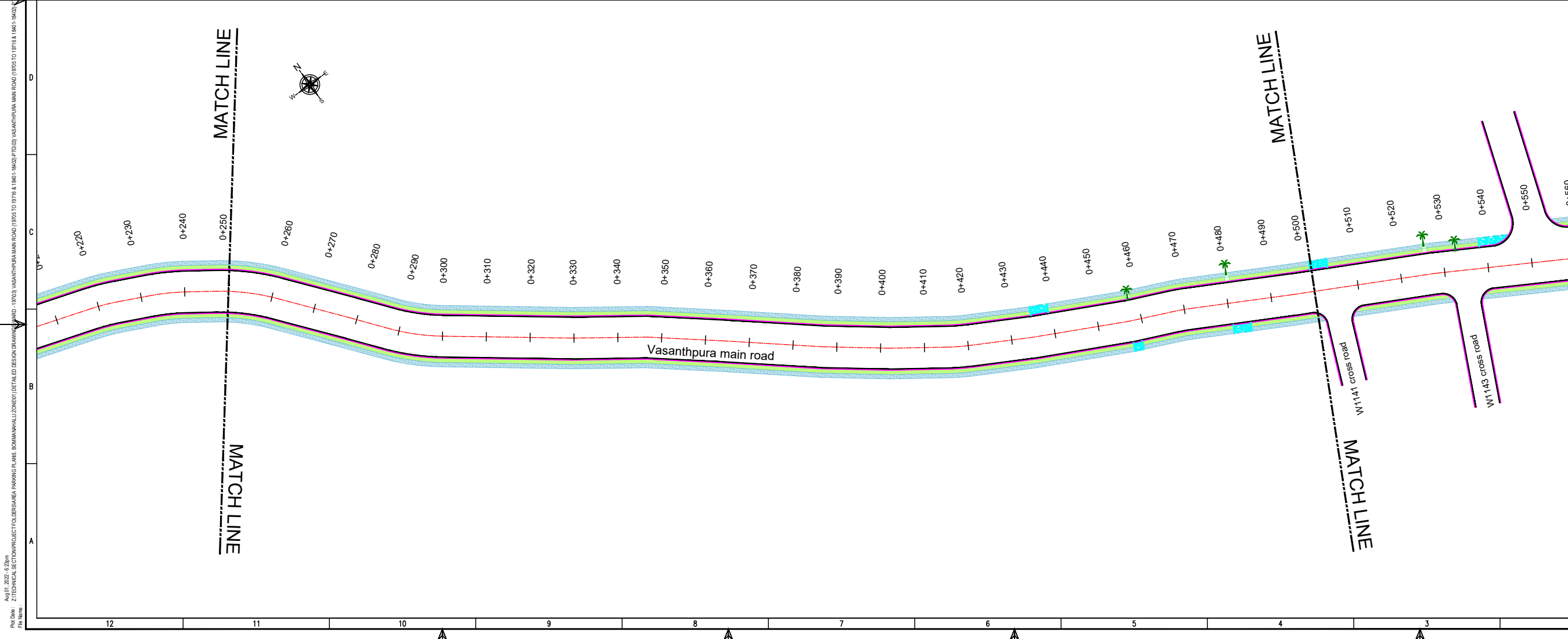
LEGEND:

- - - : PROPOSED CENTER LINE
- - - : LANE MARKING
- - - : ACCESS LANE MARKING
- - - : EDGE LANE MARKING
- - - : PROPOSED KERB LINE
- - - : PROPOSED FOOTPATH
- [P1] : PROPOSED SIGN BOARD
- [||||] : PROPOSED CYCLE HUB
- [||||] : PROPOSED SMMS HUB
- [||||] : PROPOSED TWO WHEELER PARKING
- [||||] : PROPOSED PWD (PERSON WITH DISABILITIES) PARKING
- [||||] : PROPOSED AUTO RICKSHAW PARKING
- [||||] : PROPOSED CAR PARKING
- [||||] : PROPOSED LIGHT COMMERCIAL VEHICLE (LCV) PARKING
- [||||] : PROPOSED HEAVY COMMERCIAL VEHICLE (HCV) PARKING
- [||||] : PROPOSED LOADING/UNLOADING ZONE
- [||||] : PROPOSED PICK-UP/DROP-OFF ZONE
- [||||] : EXISTING FOOTPATH
- [||||] : EXISTING SHOULDER
- [||||] : EXISTING BUS STOP
- [||||] : EXISTING RAMP/ ENTRANCE
- [||||] : EXISTING TRANSFORMER

PARKING ARRANGEMENT PLAN

NOTES:

- ALL DIMENSION ARE IN METRES UNLESS MENTIONED OTHERWISE.
- DIMENSION ARE NOT TO BE SCALED, ONLY WRITTEN DIMENSION SHALL BE FOLLOWED.
- THE GENERAL ARRANGEMENT PLAN HAS BEEN PREPARED USING FIELD MEASUREMENT DRAWINGS.
- ANY MINOR CHANGES TO THE DRAWING REQUIRED CAN BE DONE TO BEST SUIT AS PER SITE CONDITIONS DURING EXECUTION.
- THESE DRAWINGS TO BE USED ONLY FOR PROVISION OF AREA PARKING PLAN ASSOCIATED INFRASTRUCTURE.
- ANY OTHER MANDATORY, WARNING AND INFORMATORY SIGNAGE BOARDS WHICH ARE REQUIRED AS PART OF ROAD SAFETY SHALL BE EXECUTED.
- THE PARKING SIGNAGES SHOULD BE INSTALLED AS PER THE PARKING SIGNAGE MANUAL SHARED BY DULT.
- THE LOCATION OF SIGNAGE CAN BE ADJUSTED TO BEST SUIT AS PER SITE CONDITIONS DURING EXECUTION.



BRUHAT BENGALURU MAHANAGARA PALIKE

**AREA PARKING PLAN
BOMMANAHALLI ZONE - WARD NO. 197&184
VASANTHPURA MAIN ROAD
(19705 TO 19716 & 18401-18402)**

**PARKING ALLOCATION PLAN
Ch. 0+000 to Ch. 0+500**

SCALE: 1:500 IN A1 SIZE

THIS DOCUMENT HAS BEEN PREPARED PURSUANT TO AND SUBJECT TO THE TERMS OF DULT. DULT ACCEPTS NO LIABILITY FOR ANY USE OF THIS DOCUMENT OR FOLLOWING DULT EXPRESS AGREEMENT TO SUCH USE OR ONLY FOR THE PURPOSES FOR WHICH IT WAS PREPARED.

AUTHORITY: Directorate of Urban Land Transport
 Urban Development Department (UDD)
 Government of Karnataka
 BMTCL, TTMC, B Block, 4th Floor,
 Shantinagar, K H Road, Bengaluru - 560027
 Tel: 080-22226627, Fax: 080-22226630
 Email: dult@bmtcl.gov.in
 www.urbantransport.kar.nic.in

DRAWING NUMBER: TPE/APP/BZ/06/2022/PAP/VMR/01	REVISION: R0	DATE: JUL 2022	SHEET NUMBER: 01 OF 06
DESIGNED: SC	DRAWN: PTG	CHECKED: SK	

ISSUED ON BEHALF OF DIRECTORATE OF URBAN LAND TRANSPORT

Aug 01, 2022 - 6:29am
 P:\D:\C:\Z:\TECHNICAL SECTIONS\PROJECT FOLDER\AREA PARKING PLANS - BOMMANAHALLI ZONE\BZ\06\2022\DETAILS DESIGN DRAWING\01 - 19705 TO 19716 & 18401-18402\PT\0203 - VASANTHPURA MAIN ROAD (19705 TO 19716 & 18401-18402).DWG
 File Name:



THIS DRAWING IS THE PROPERTY OF DULT AND SHALL NOT BE COPIED OR USED WITHOUT WRITTEN PERMISSION.
 PROVIDING QUALITY CONTROL AND QUALITY ASSURANCE, WHICH INCLUDES QUALITY OF MATERIALS USED AND WORKMANSHIP PROVIDED ALONG WITH SUPERVISION SHALL BE THE RESPONSIBILITY OF THE CONTRACTOR AND THE PROFESSIONALS INVOLVED FOR SUPERVISION OF CONSTRUCTION WORK BEFORE, DURING AND AFTER EXECUTION OF SUCH CONSTRUCTION WORK.

LEGEND:

- PROPOSED CENTER LINE
- EXISTING FOOTPATH
- LANE MARKING
- EXISTING SHOULDER
- ACCESS LANE MARKING
- EXISTING BUS STOP
- EDGE LANE MARKING
- EXISTING RAMP/ENTRANCE
- PROPOSED KERB LINE
- EXISTING TRANSFORMER
- PROPOSED FOOTPATH
- PROPOSED SIGN BOARD (P1)
- PROPOSED CYCLE HUB
- PROPOSED SAMS HUB
- PROPOSED TWO WHEELER PARKING
- PROPOSED PWD (PERSON WITH DISABILITIES) PARKING
- PROPOSED AUTO RICKSHAW PARKING
- PROPOSED CAR PARKING
- PROPOSED LIGHT COMMERCIAL VEHICLE (LCV) PARKING
- PROPOSED HEAVY COMMERCIAL VEHICLE (HCV) PARKING
- PROPOSED LOADING/UNLOADING ZONE
- PROPOSED PICK-UP/DROP-OFF ZONE

PARKING ARRANGEMENT PLAN

NOTES:

- ALL DIMENSION ARE IN METRES UNLESS MENTIONED OTHERWISE.
- DIMENSION ARE NOT TO BE SCALED, ONLY WRITTEN DIMENSION SHALL BE FOLLOWED.
- THE GENERAL ARRANGEMENT PLAN HAS BEEN PREPARED USING FIELD MEASUREMENT DRAWINGS.
- ANY MINOR CHANGES TO THE DRAWING REQUIRED CAN BE DONE TO BEST SUIT AS PER SITE CONDITIONS DURING EXECUTION.
- THESE DRAWINGS TO BE USED ONLY FOR PROVISION OF AREA PARKING PLAN ASSOCIATED INFRASTRUCTURE.
- ANY OTHER MANDATORY, WARNING AND INFORMATORY SIGNAGE BOARDS WHICH ARE REQUIRED AS PART OF ROAD SAFETY SHALL BE EXECUTED.
- THE PARKING SIGNAGES SHOULD BE INSTALLED AS PER THE PARKING SIGNAGE MANUAL, SHARED BY DULT.
- THE LOCATION OF SIGNAGE CAN BE ADJUSTED TO BEST SUIT AS PER SITE CONDITIONS DURING EXECUTION.

REVISION DETAILS	DATE	REV. NO.

SUBMITTED TO:

BRUHAT BENGALURU MAHANAGARA PALIKE

PROJECT TITLE:

**AREA PARKING PLAN
 BOMMANAHALLI ZONE - WARD NO. 197&184
 VASANTHPURA MAIN ROAD
 (19705 TO 19716 & 18401-18402)**

DRAWING TITLE:

**PARKING ALLOCATION PLAN
 Ch. 0+500 to Ch. 1+000**



THIS DOCUMENT HAS BEEN PREPARED PURSUANT TO AND SUBJECT TO THE TERMS OF DULT. DULT ACCEPTS NO LIABILITY FOR ANY USE OF THIS DOCUMENT OR FOLLOWING DULT EXPRESS AGREEMENT TO SUCH USE OR ONLY FOR THE PURPOSES FOR WHICH IT WAS PREPARED.

AUTHORITY: **Directorate of Urban Land Transport**
 Urban Development Department (UDD)
 Government of Karnataka
 BMTCL, TTMCL, B Block, 4th Floor,
 Shantinagar, K H Road, Bengaluru - 560027
 Tel: 080-22226227, Fax: 080-22226630
 Email: dult@bmtcl.gov.in, dult@ttmcl.gov.in
 www.urbantransport.kar.nic.in

DRAWING NUMBER: TPE/APP/BZ/06/2022/PAP/VMR/02	REVISION: RO	DATE: JUL 2022	SHEET NUMBER: 02 OF 06
DESIGNED: SC	DRAWN: PTG	CHECKED: SK	

ISSUED ON BEHALF OF DIRECTORATE OF URBAN LAND TRANSPORT



THIS DRAWING IS THE PROPERTY OF DULT AND SHALL NOT BE COPIED OR USED WITHOUT WRITTEN PERMISSION. PROVIDING QUALITY CONTROL AND QUALITY ASSURANCE, WHICH INCLUDES QUALITY OF MATERIALS USED AND WORKMANSHIP PROVIDED ALONG WITH SUPERVISION SHALL BE THE RESPONSIBILITY OF THE CONTRACTOR AND THE PROFESSIONALS INVOLVED FOR SUPERVISION OF CONSTRUCTION WORK BEFORE, DURING AND AFTER EXECUTION OF SUCH CONSTRUCTION WORK.

LEGEND:

- PROPOSED CENTER LINE
- EXISTING FOOTPATH
- LANE MARKING
- EXISTING SHOULDER
- ACCESS LANE MARKING
- EXISTING BUS STOP
- EDGE LANE MARKING
- EXISTING RAMP/ ENTRANCE
- PROPOSED KERB LINE
- EXISTING TRANSFORMER
- PROPOSED FOOTPATH
- PROPOSED SIGN BOARD (P1)
- PROPOSED CYCLE HUB
- PROPOSED SAMS HUB
- PROPOSED TWO WHEELER PARKING
- PROPOSED PWD (PERSON WITH DISABILITIES) PARKING
- PROPOSED AUTO RICKSHAW PARKING
- PROPOSED CAR PARKING
- PROPOSED LIGHT COMMERCIAL VEHICLE (LCV) PARKING
- PROPOSED HEAVY COMMERCIAL VEHICLE (HCV) PARKING
- PROPOSED LOADING/UNLOADING ZONE (Loading/Unloading)
- PROPOSED PICK-UP/DROP-OFF ZONE (Pick-up/Drop-off)

PARKING ARRANGEMENT PLAN

NOTES:

- ALL DIMENSION ARE IN METRES UNLESS MENTIONED OTHERWISE.
- DIMENSION ARE NOT TO BE SCALED, ONLY WRITTEN DIMENSION SHALL BE FOLLOWED.
- THE GENERAL ARRANGEMENT PLAN HAS BEEN PREPARED USING FIELD MEASUREMENT DRAWINGS.
- ANY MINOR CHANGES TO THE DRAWING REQUIRED CAN BE DONE TO BEST SUIT AS PER SITE CONDITIONS DURING EXECUTION.
- THESE DRAWINGS TO BE USED ONLY FOR PROVISION OF AREA PARKING PLAN ASSOCIATED INFRASTRUCTURE.
- ANY OTHER MANDATORY, WARNING AND INFORMATORY SIGNAGE BOARDS WHICH ARE REQUIRED AS PART OF ROAD SAFETY SHALL BE EXECUTED.
- THE PARKING SIGNAGES SHOULD BE INSTALLED AS PER THE PARKING SIGNAGE MANUAL, SHARED BY DULT.
- THE LOCATION OF SIGNAGE CAN BE ADJUSTED TO BEST SUIT AS PER SITE CONDITIONS DURING EXECUTION.

REVISION DETAILS	DATE	REV. NO.

SUBMITTED TO:

BRUHAT BENGALURU MAHANAGARA PALIKE

PROJECT TITLE:

**AREA PARKING PLAN
BOMMANAHALLI ZONE - WARD NO. 197&184
VASANTHPURA MAIN ROAD
(19705 TO 19716 & 18401-18402)**

DRAWING TITLE:

**PARKING ALLOCATION PLAN
Ch. 1+000 to Ch. 1+500**



THIS DOCUMENT HAS BEEN PREPARED PURSUANT TO AND SUBJECT TO THE TERMS OF DULT. DULT ACCEPTS NO LIABILITY FOR ANY USE OF THIS DOCUMENT OR FOLLOWING DULT EXPRESS AGREEMENT TO SUCH USE OR ONLY FOR THE PURPOSES FOR WHICH IT WAS PREPARED.

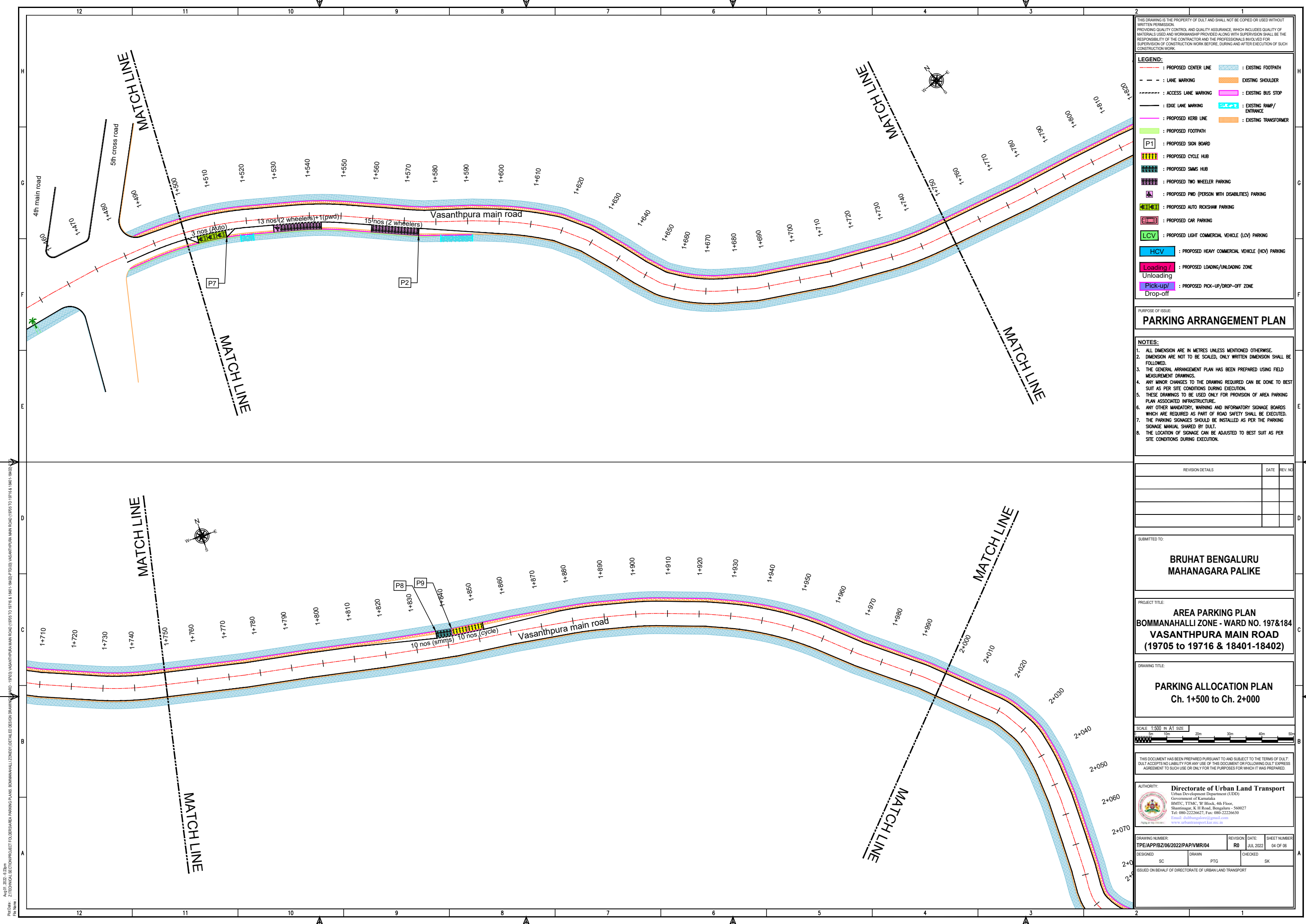
AUTHORITY:

Directorate of Urban Land Transport
Urban Development Department (UDD)
Government of Karnataka
BMTCL, TTMC, 19 Block, 4th Floor,
Shantinagar, K H Road, Bengaluru - 560027
Tel: 080-22226627, Fax: 080-22226630
Email: dult@bmtcl.gov.in

DRAWING NUMBER:	REVISION:	DATE:	SHEET NUMBER:
TPE/APP/BZ/06/2022/PAP/VMR/03	R0	JUL 2022	03 OF 06
DESIGNED:	DRAWN:	PTG:	CHECKED:
SC	PTG	SK	SK

ISSUED ON BEHALF OF DIRECTORATE OF URBAN LAND TRANSPORT

Aug 01, 2022 - 6:29am
 Proj No: Z:\TECHNICAL SECTION\PROJECT FOLDER\AREA PARKING PLANS, BOMMANAHALLI ZONE\BZ\06\2022\03\VASANTHPURA MAIN ROAD (19705 TO 19716 & 18401-18402)\PAP\VMR\03\VASANTHPURA MAIN ROAD (19705 TO 19716 & 18401-18402).DWG
 File Name:



THIS DRAWING IS THE PROPERTY OF DULT AND SHALL NOT BE COPIED OR USED WITHOUT WRITTEN PERMISSION.
 PROVIDING QUALITY CONTROL AND QUALITY ASSURANCE, WHICH INCLUDES QUALITY OF MATERIALS USED AND WORKMANSHIP PROVIDED ALONG WITH SUPERVISION SHALL BE THE RESPONSIBILITY OF THE CONTRACTOR AND THE PROFESSIONALS INVOLVED FOR SUPERVISION OF CONSTRUCTION WORK BEFORE, DURING AND AFTER EXECUTION OF SUCH CONSTRUCTION WORK.

LEGEND:

- : PROPOSED CENTER LINE
- - - : LANE MARKING
- - - : ACCESS LANE MARKING
- : EDGE LANE MARKING
- : PROPOSED KERB LINE
- : PROPOSED FOOTPATH
- [P1] : PROPOSED SIGN BOARD
- [Symbol] : PROPOSED CYCLE HUB
- [Symbol] : PROPOSED SAMS HUB
- [Symbol] : PROPOSED TWO WHEELER PARKING
- [Symbol] : PROPOSED PWD (PERSON WITH DISABILITIES) PARKING
- [Symbol] : PROPOSED AUTO RICKSHAW PARKING
- [Symbol] : PROPOSED CAR PARKING
- [Symbol] : PROPOSED LIGHT COMMERCIAL VEHICLE (LCV) PARKING
- [Symbol] : PROPOSED HEAVY COMMERCIAL VEHICLE (HCV) PARKING
- [Symbol] : PROPOSED LOADING/UNLOADING ZONE
- [Symbol] : PROPOSED PICK-UP/DROP-OFF ZONE
- [Symbol] : EXISTING FOOTPATH
- [Symbol] : EXISTING SHOULDER
- [Symbol] : EXISTING BUS STOP
- [Symbol] : EXISTING RAMP/ENTRANCE
- [Symbol] : EXISTING TRANSFORMER

PARKING ARRANGEMENT PLAN

NOTES:

- ALL DIMENSION ARE IN METRES UNLESS MENTIONED OTHERWISE.
- DIMENSION ARE NOT TO BE SCALED, ONLY WRITTEN DIMENSION SHALL BE FOLLOWED.
- THE GENERAL ARRANGEMENT PLAN HAS BEEN PREPARED USING FIELD MEASUREMENT DRAWINGS.
- ANY MINOR CHANGES TO THE DRAWING REQUIRED CAN BE DONE TO BEST SUIT AS PER SITE CONDITIONS DURING EXECUTION.
- THESE DRAWINGS TO BE USED ONLY FOR PROVISION OF AREA PARKING PLAN ASSOCIATED INFRASTRUCTURE.
- ANY OTHER MANDATORY, WARNING AND INFORMATORY SIGNAGE BOARDS WHICH ARE REQUIRED AS PART OF ROAD SAFETY SHALL BE EXECUTED.
- THE PARKING SIGNAGES SHOULD BE INSTALLED AS PER THE PARKING SIGNAGE MANUAL SHARED BY DULT.
- THE LOCATION OF SIGNAGE CAN BE ADJUSTED TO BEST SUIT AS PER SITE CONDITIONS DURING EXECUTION.

REVISION DETAILS	DATE	REV. NO.

SUBMITTED TO:

BRUHAT BENGALURU MAHANAGARA PALIKE

PROJECT TITLE:

**AREA PARKING PLAN
 BOMMANAHALLI ZONE - WARD NO. 197&184
 VASANTHPURA MAIN ROAD
 (19705 TO 19716 & 18401-18402)**

DRAWING TITLE:

**PARKING ALLOCATION PLAN
 Ch. 1+500 to Ch. 2+000**



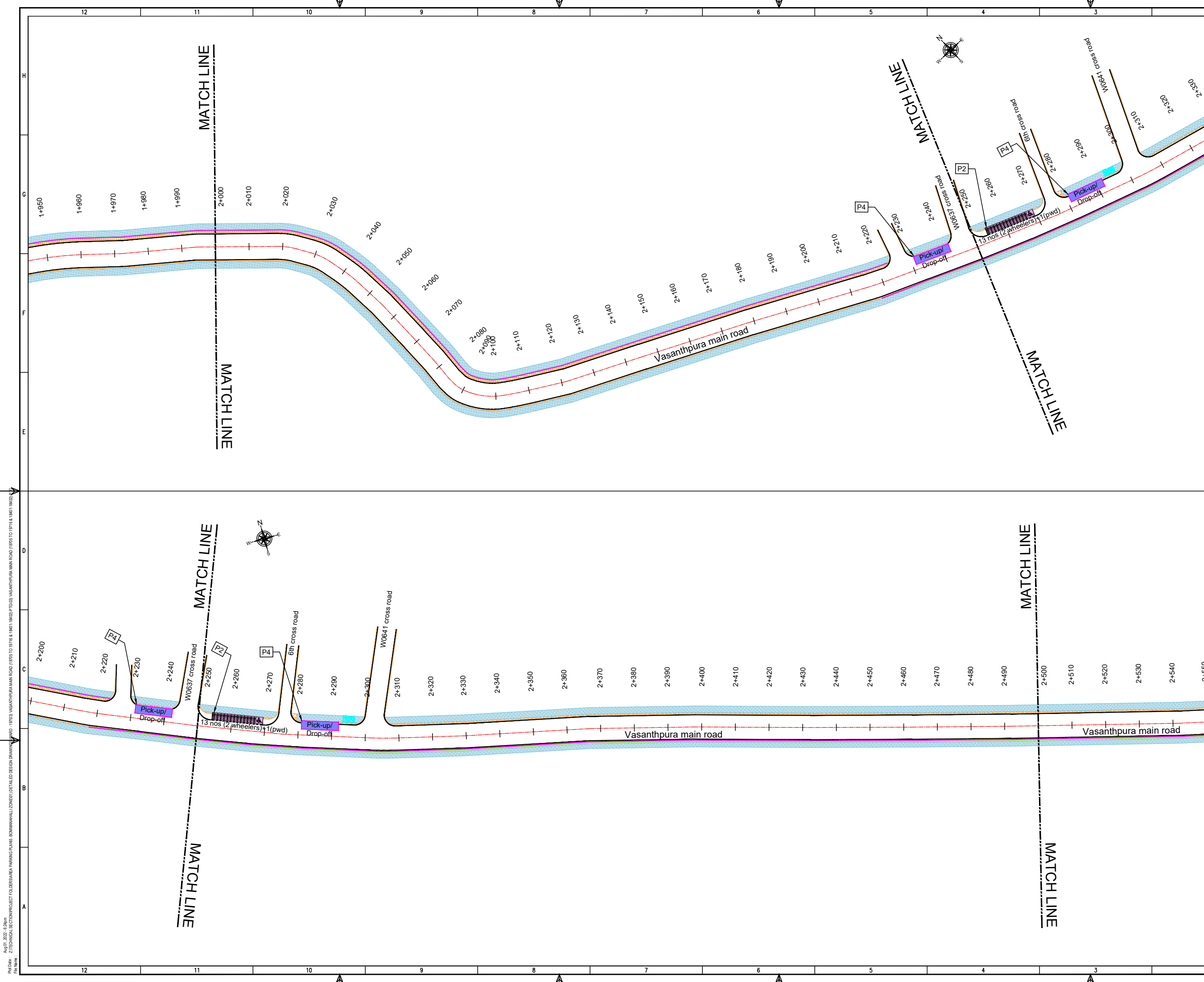
THIS DOCUMENT HAS BEEN PREPARED PURSUANT TO AND SUBJECT TO THE TERMS OF DULT. DULT ACCEPTS NO LIABILITY FOR ANY USE OF THIS DOCUMENT OR FOLLOWING DULT EXPRESS AGREEMENT TO SUCH USE OR ONLY FOR THE PURPOSES FOR WHICH IT WAS PREPARED.

AUTHORITY:

Directorate of Urban Land Transport
 Urban Development Department (UDD)
 Government of Karnataka
 BMTCL, TTMC, B Block, 4th Floor,
 Shantinagar, K H Road, Bengaluru - 560027
 Tel: 080-22226627, Fax: 080-22226630
 Email: dult@bmtcl.gov.in

DRAWING NUMBER:	REVISION:	DATE:	SHEET NUMBER:
TPE/APP/BZ/06/2022/PAP/VMR/04	R0	JUL 2022	04 OF 06
DESIGNED:	DRAWN:	CHECKED:	
SC	PTG	SK	

ISSUED ON BEHALF OF DIRECTORATE OF URBAN LAND TRANSPORT



THIS DRAWING IS THE PROPERTY OF DULT AND SHALL NOT BE COPIED OR USED WITHOUT WRITTEN PERMISSION. PROVIDING QUALITY CONTROL AND QUALITY ASSURANCE, WHICH INCLUDES QUALITY OF MATERIALS USED AND WORKMANSHIP PROVIDED ALONG WITH SUPERVISION SHALL BE THE RESPONSIBILITY OF THE CONTRACTOR AND THE PROFESSIONALS INVOLVED FOR THE SUPERVISION OF CONSTRUCTION WORK BEFORE, DURING AND AFTER EXECUTION OF SUCH CONSTRUCTION WORK.

LEGEND:

- : PROPOSED CENTER LINE
- : LANE MARKING
- : ACCESS LANE MARKING
- : EDGE LANE MARKING
- : PROPOSED KERB LINE
- : PROPOSED FOOTPATH
- : PROPOSED SIGN BOARD
- : PROPOSED CYCLE HUB
- : PROPOSED SAMS HUB
- : PROPOSED TWO WHEELER PARKING
- : PROPOSED PWD (PERSON WITH DISABILITIES) PARKING
- : PROPOSED AUTO RICKSHAW PARKING
- : PROPOSED CAR PARKING
- : PROPOSED LIGHT COMMERCIAL VEHICLE (LCV) PARKING
- : PROPOSED HEAVY COMMERCIAL VEHICLE (HCV) PARKING
- : PROPOSED LOADING/UNLOADING ZONE
- : PROPOSED PICK-UP/DROP-OFF ZONE
- : EXISTING FOOTPATH
- : EXISTING SHOULDER
- : EXISTING BUS STOP
- : EXISTING RAMP/ENTRANCE
- : EXISTING TRANSFORMER

PURPOSE OF ISSUE:

PARKING ARRANGEMENT PLAN

NOTES:

- ALL DIMENSION ARE IN METRES UNLESS MENTIONED OTHERWISE.
- DIMENSION ARE NOT TO BE SCALED, ONLY WRITTEN DIMENSION SHALL BE FOLLOWED.
- THE GENERAL ARRANGEMENT PLAN HAS BEEN PREPARED USING FIELD MEASUREMENT DRAWINGS.
- ANY MINOR CHANGES TO THE DRAWING REQUIRED CAN BE DONE TO BEST SUIT AS PER SITE CONDITIONS DURING EXECUTION.
- THESE DRAWINGS TO BE USED ONLY FOR PROVISION OF AREA PARKING PLAN ASSOCIATED INFRASTRUCTURE.
- ANY OTHER MANDATORY, WARNING AND INFORMATORY SIGNAGE BOARDS WHICH ARE REQUIRED AS PART OF ROAD SAFETY SHALL BE EXECUTED.
- THE PARKING SIGNAGES SHOULD BE INSTALLED AS PER THE PARKING SIGNAGE MANUAL SHARED BY DULT.
- THE LOCATION OF SIGNAGE CAN BE ADJUSTED TO BEST SUIT AS PER SITE CONDITIONS DURING EXECUTION.

REVISION DETAILS	DATE	REV. NO

SUBMITTED TO:

BRUHAT BENGALURU MAHANAGARA PALIKE

PROJECT TITLE:

**AREA PARKING PLAN
BOMMANAHALLI ZONE - WARD NO. 197&184
VASANTHPURA MAIN ROAD
(19705 TO 19716 & 18401-18402)**

DRAWING TITLE:

**PARKING ALLOCATION PLAN
Ch. 2+000 TO CH. 2+500**



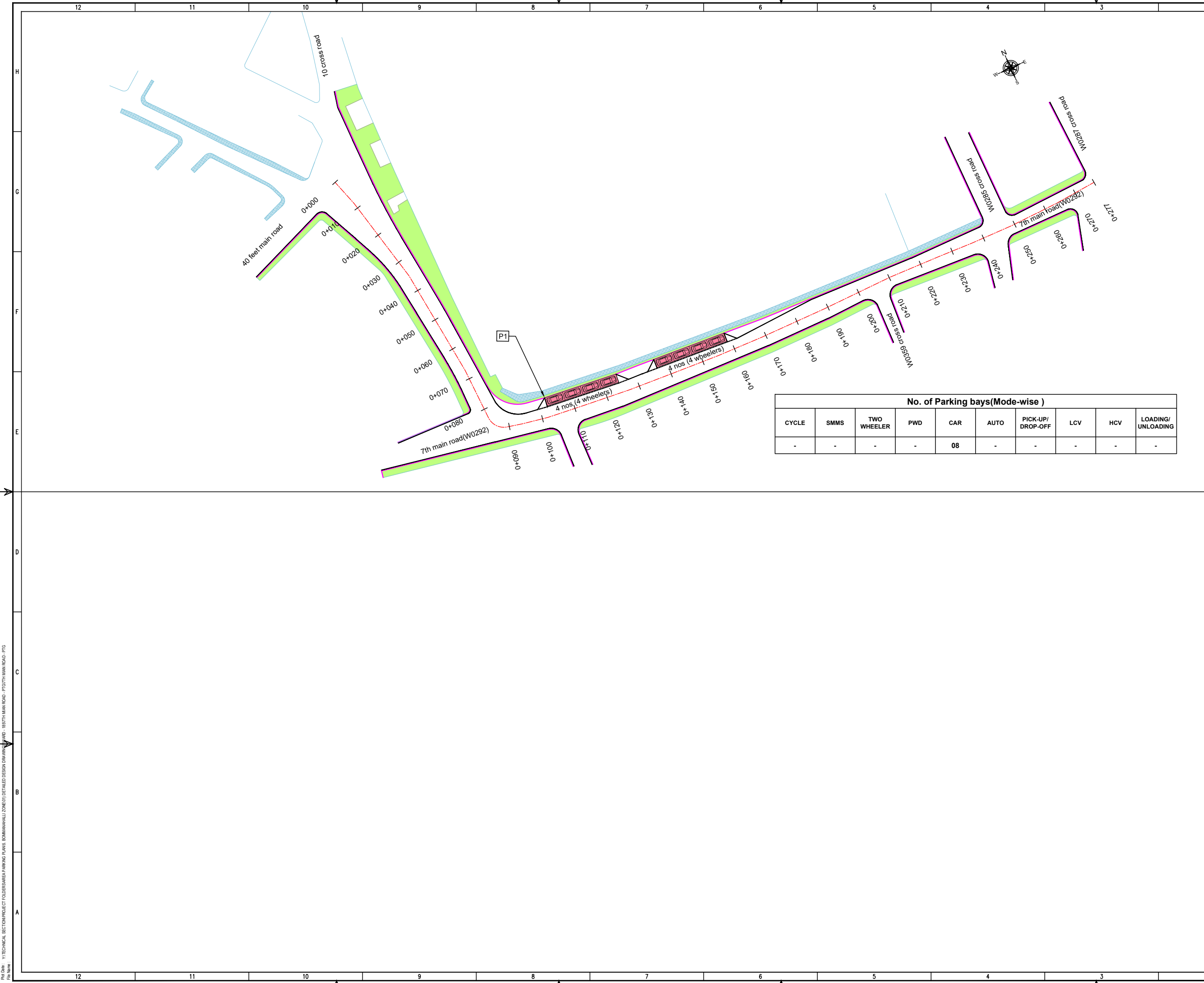
THIS DOCUMENT HAS BEEN PREPARED PURSUANT TO AND SUBJECT TO THE TERMS OF DULT. DULT ACCEPTS NO LIABILITY FOR ANY USE OF THIS DOCUMENT OR FOLLOWING DULT EXPRESS AGREEMENT TO SUCH USE OR ONLY FOR THE PURPOSES FOR WHICH IT WAS PREPARED.

AUTHORITY:

Directorate of Urban Land Transport
Urban Development Department (UDD)
Government of Karnataka
BMTCL, TTMC, B Block, 4th Floor,
Shantinagar, K H Road, Bengaluru - 560027
Tel: 080-22226627, Fax: 080-22226630
Email: dult@bmtcl.gov.in, dult@ttmc.gov.in
www.urbantransport.kar.nic.in

DRAWING NUMBER: TPE/APP/BZ/06/2022/PAP/VMR/05	REVISION: R0	DATE: JUL 2022	SHEET NUMBER: 05 OF 06
DESIGNED: SC	DRAWN: PTG	CHECKED: SK	

ISSUED ON BEHALF OF DIRECTORATE OF URBAN LAND TRANSPORT



No. of Parking bays (Mode-wise)

CYCLE	SMMS	TWO WHEELER	PWD	CAR	AUTO	PICK-UP/DROP-OFF	LCV	HCV	LOADING/UNLOADING
-	-	-	-	08	-	-	-	-	-

THIS DRAWING IS THE PROPERTY OF DULT AND SHALL NOT BE COPIED OR USED WITHOUT WRITTEN PERMISSION. PROVIDING QUALITY CONTROL AND QUALITY ASSURANCE, WHICH INCLUDES QUALITY OF MATERIALS USED AND WORKMANSHIP PROVIDED ALONG WITH SUPERVISION SHALL BE THE RESPONSIBILITY OF THE CONTRACTOR AND THE PROFESSIONALS INVOLVED FOR THE SUPERVISION OF CONSTRUCTION WORK BEFORE, DURING AND AFTER EXECUTION OF SUCH CONSTRUCTION WORK.

LEGEND:

- PROPOSED CENTER LINE
- EXISTING FOOTPATH
- LANE MARKING
- EXISTING SHOULDER
- ACCESS LANE MARKING
- EXISTING BUS STOP
- EDGE LANE MARKING
- EXISTING RAMP/ENTRANCE
- PROPOSED KERB LINE
- EXISTING TRANSFORMER
- PROPOSED FOOTPATH
- PROPOSED SIGN BOARD (P1)
- PROPOSED CYCLE HUB
- PROPOSED SMMS HUB
- PROPOSED TWO WHEELER PARKING
- PROPOSED PWD (PERSON WITH DISABILITIES) PARKING
- PROPOSED AUTO RICKSHAW PARKING
- PROPOSED CAR PARKING
- PROPOSED LIGHT COMMERCIAL VEHICLE (LCV) PARKING
- PROPOSED HEAVY COMMERCIAL VEHICLE (HCV) PARKING
- PROPOSED LOADING/UNLOADING ZONE
- PROPOSED PICK-UP/DROP-OFF ZONE

PARKING ARRANGEMENT PLAN

NOTES:

- ALL DIMENSION ARE IN METRES UNLESS MENTIONED OTHERWISE.
- DIMENSION ARE NOT TO BE SCALED, ONLY WRITTEN DIMENSION SHALL BE FOLLOWED.
- THE GENERAL ARRANGEMENT PLAN HAS BEEN PREPARED USING FIELD MEASUREMENT DRAWINGS.
- ANY MINOR CHANGES TO THE DRAWING REQUIRED CAN BE DONE TO BEST SUIT AS PER SITE CONDITIONS DURING EXECUTION.
- THESE DRAWINGS TO BE USED ONLY FOR PROVISION OF AREA PARKING PLAN ASSOCIATED INFRASTRUCTURE.
- ANY OTHER MANDATORY, WARNING AND INFORMATORY SIGNAGE BOARDS WHICH ARE REQUIRED AS PART OF ROAD SAFETY SHALL BE EXECUTED.
- THE PARKING SIGNAGES SHOULD BE INSTALLED AS PER THE PARKING SIGNAGE MANUAL SHARED BY DULT.
- THE LOCATION OF SIGNAGE CAN BE ADJUSTED TO BEST SUIT AS PER SITE CONDITIONS DURING EXECUTION.

REVISION DETAILS	DATE	REV. NO.

SUBMITTED TO:

BRUHAT BENGALURU MAHANAGARA PALIKE

PROJECT TITLE:

AREA PARKING PLAN BOMMANAHALLI ZONE - WARD NO. 185 7th MAIN ROAD(W0292)

DRAWING TITLE:

PARKING ALLOCATION PLAN Ch. 0+000 to Ch. 0+277



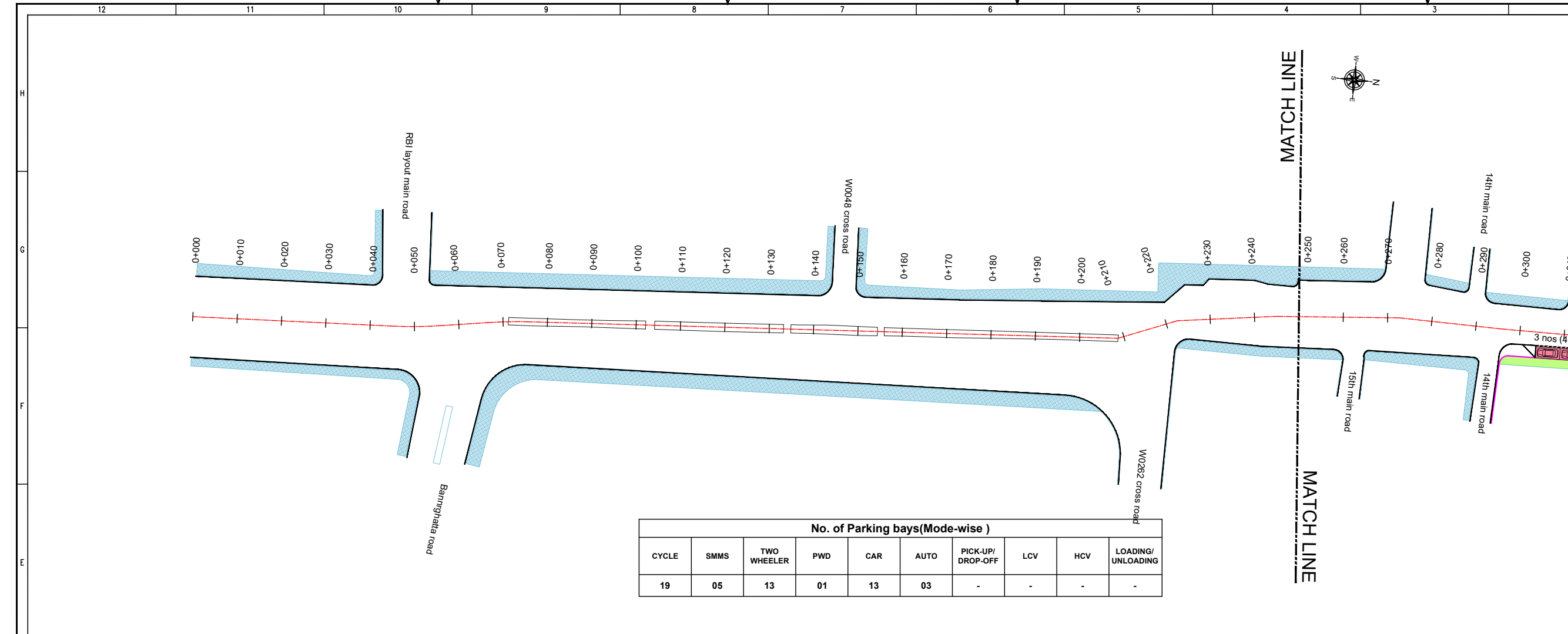
THIS DOCUMENT HAS BEEN PREPARED PURSUANT TO AND SUBJECT TO THE TERMS OF DULT. DULT ACCEPTS NO LIABILITY FOR ANY USE OF THIS DOCUMENT OR FOLLOWING DULT EXPRESS AGREEMENT TO SUCH USE OR ONLY FOR THE PURPOSES FOR WHICH IT WAS PREPARED.

AUTHORITY: Directorate of Urban Land Transport
 Urban Development Department (UDD)
 Government of Karnataka
 BMTCL, TTMC, B Block, 4th Floor,
 Shantinagar, K H Road, Bengaluru - 560027
 Tel: 080-22226627, Fax: 080-22226630
 Email: dult@bmtcl.com, dult@ttmc.com
 www.urbantransport.kar.nic.in

DRAWING NUMBER: TPE/APP/BZ/06/2022/PAP/7MR/01	REVISION: R0	DATE: JUL 2022	SHEET NUMBER: 01 OF 01
DESIGNED: SC	DRAWN: PTG	CHECKED: SK	

ISSUED ON BEHALF OF DIRECTORATE OF URBAN LAND TRANSPORT

JUL 20, 2022 - 8:47am
 PROJECT TITLE: TECHNICAL SECTION PROJECT TOUGHERSAREA PARKING PLANS, BOMMANAHALLI ZONE(D) DETAILED DESIGN DRAWING AND - 185TH MAIN ROAD - PTG
 FILE NAME:



No. of Parking bays (Mode-wise)

CYCLE	SMMS	TWO WHEELER	PWD	CAR	AUTO	PICK-UP/ DROP-OFF	LCV	HCV	LOADING/ UNLOADING
19	05	13	01	13	03	-	-	-	-

THIS DRAWING IS THE PROPERTY OF DULT AND SHALL NOT BE COPIED OR USED WITHOUT WRITTEN PERMISSION. PROVIDING QUALITY CONTROL AND QUALITY ASSURANCE, WHICH INCLUDES QUALITY OF MATERIALS USED AND WORKMANSHIP PROVIDED ALONG WITH SUPERVISION SHALL BE THE RESPONSIBILITY OF THE CONTRACTOR AND THE PROFESSIONALS INVOLVED FOR THE SUPERVISION OF CONSTRUCTION WORK BEFORE, DURING AND AFTER EXECUTION OF SUCH CONSTRUCTION WORK.

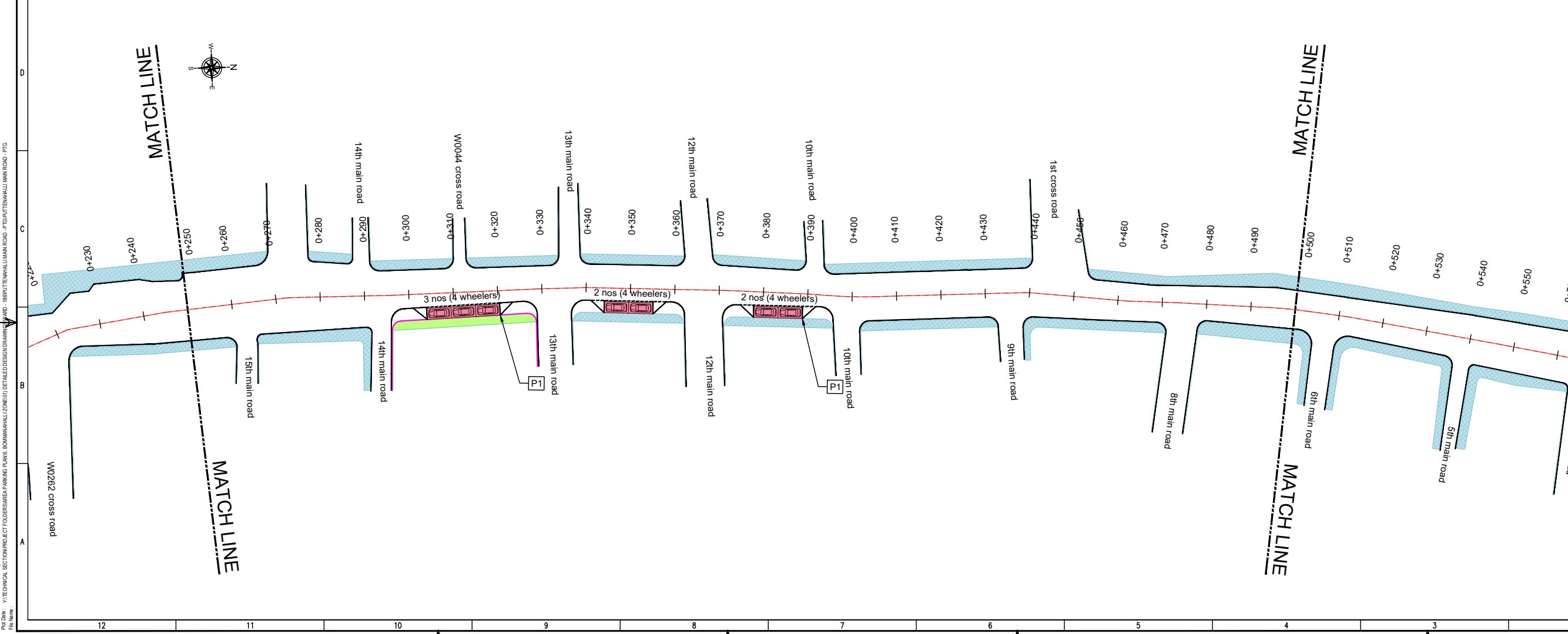
LEGEND:

- PROPOSED CENTER LINE
- EXISTING FOOTPATH
- LANE MARKING
- EXISTING SHOULDER
- ACCESS LANE MARKING
- EXISTING BUS STOP
- EDGE LANE MARKING
- EXISTING RAMP/ ENTRANCE
- PROPOSED KERB LINE
- EXISTING TRANSFORMER
- PROPOSED FOOTPATH
- PROPOSED SIGN BOARD (P1)
- PROPOSED CYCLE HUB
- PROPOSED SMMS HUB
- PROPOSED TWO WHEELER PARKING
- PROPOSED PWD (PERSON WITH DISABILITIES) PARKING
- PROPOSED AUTO RICKSHAW PARKING
- PROPOSED CAR PARKING
- PROPOSED LIGHT COMMERCIAL VEHICLE (LCV) PARKING
- PROPOSED HEAVY COMMERCIAL VEHICLE (HCV) PARKING
- PROPOSED LOADING/UNLOADING ZONE
- PROPOSED PICK-UP/DROP-OFF ZONE

PURPOSE OF ISSUE:
PARKING ARRANGEMENT PLAN

NOTES:

- ALL DIMENSION ARE IN METRES UNLESS MENTIONED OTHERWISE.
- DIMENSION ARE NOT TO BE SCALED, ONLY WRITTEN DIMENSION SHALL BE FOLLOWED.
- THE GENERAL ARRANGEMENT PLAN HAS BEEN PREPARED USING FIELD MEASUREMENT DRAWINGS.
- ANY MINOR CHANGES TO THE DRAWING REQUIRED CAN BE DONE TO BEST SUIT AS PER SITE CONDITIONS DURING EXECUTION.
- THESE DRAWINGS TO BE USED ONLY FOR PROVISION OF AREA PARKING PLAN ASSOCIATED INFRASTRUCTURE.
- ANY OTHER MANDATORY, WARNING AND INFORMATORY SIGNAGE BOARDS WHICH ARE REQUIRED AS PART OF ROAD SAFETY SHALL BE EXECUTED.
- THE PARKING SIGNAGES SHOULD BE INSTALLED AS PER THE PARKING SIGNAGE MANUAL, SHARED BY DULT.
- THE LOCATION OF SIGNAGE CAN BE ADJUSTED TO BEST SUIT AS PER SITE CONDITIONS DURING EXECUTION.



REVISION DETAILS	DATE	REV. NO.

SUBMITTED TO:
BRUHAT BENGALURU MAHANAGARA PALIKE

PROJECT TITLE:
AREA PARKING PLAN BOMMANAHALLI ZONE - WARD NO. 186 PUTTENAHALLI MAIN ROAD

DRAWING TITLE:
PARKING ALLOCATION PLAN Ch. 0+000 to Ch. 0+500

SCALE: 1:500 IN A1 SIZE

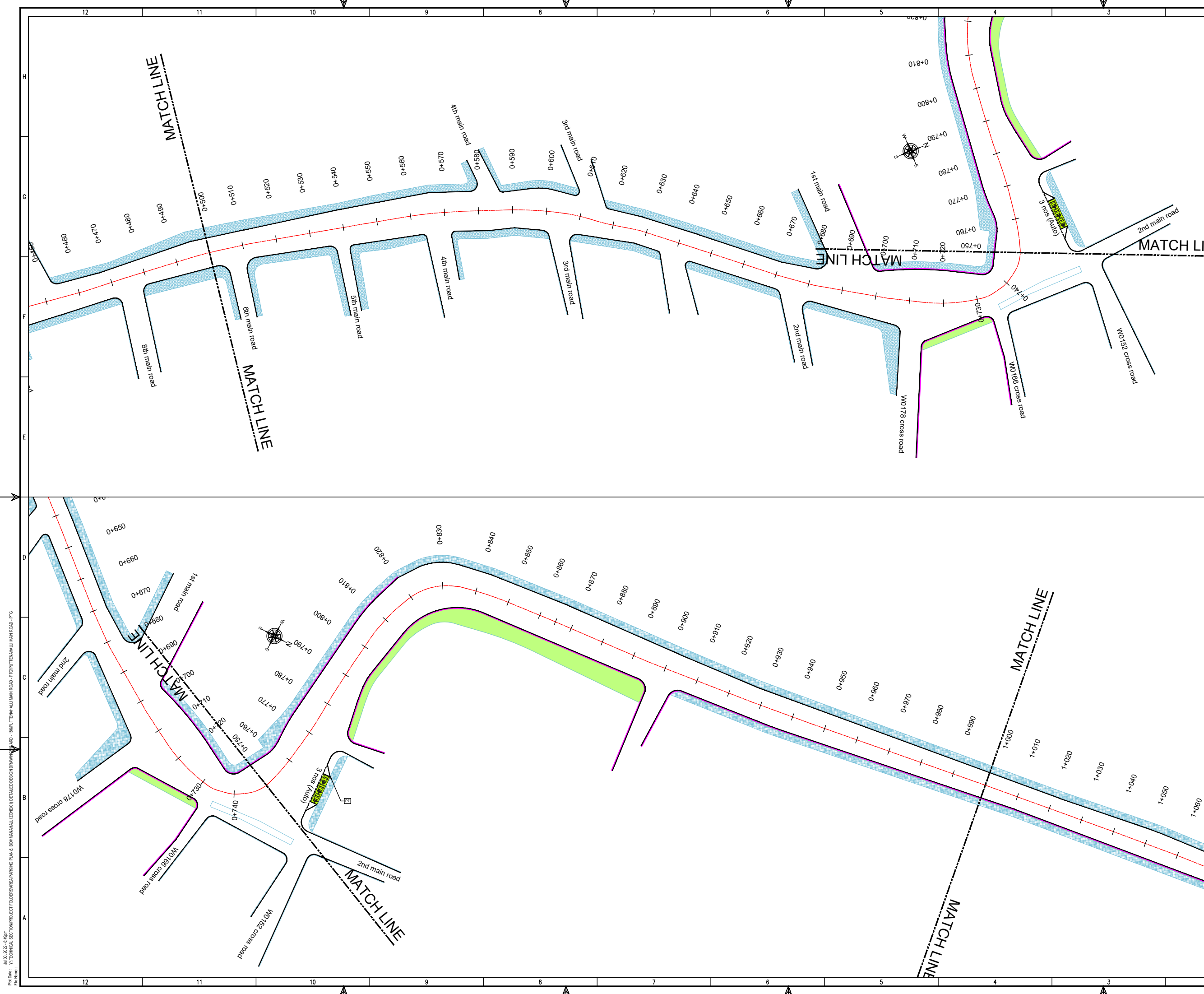
THIS DOCUMENT HAS BEEN PREPARED PURSUANT TO AND SUBJECT TO THE TERMS OF DULT. DULT ACCEPTS NO LIABILITY FOR ANY USE OF THIS DOCUMENT OR FOLLOWING DULT EXPRESS AGREEMENT TO SUCH USE OR ONLY FOR THE PURPOSES FOR WHICH IT WAS PREPARED.

AUTHORITY:
Directorate of Urban Land Transport
Urban Development Department (UDD)
Government of Karnataka
BMTCL, TTMC, B Block, 4th Floor,
Shantinagar, K H Road, Bengaluru - 560027
Tel: 080-22226627, Fax: 080-22226630
Email: dult@bmtcl.gov.in
www.urbantransport.kar.nic.in

DRAWING NUMBER: TPE/APP/BZ/06/2022/PAP/PMR/01	REVISION: R0	DATE: JUL 2022	SHEET NUMBER: 01 OF 04
DESIGNED: SC	DRAWN: PTG	CHECKED: SK	

ISSUED ON BEHALF OF DIRECTORATE OF URBAN LAND TRANSPORT

JUL 20, 2022 - 8:49am
 PROJECT: TECHNICAL SECTION PROJECT TOUGHERS AREA PARKING PLANS, BOMMANAHALLI ZONE (UDD) DETAILED DESIGN DRAWING
 ROAD: PUTTENAHALLI MAIN ROAD - P18/PUTTENAHALLI MAIN ROAD - P17G



THIS DRAWING IS THE PROPERTY OF DULT AND SHALL NOT BE COPIED OR USED WITHOUT WRITTEN PERMISSION.
 PROVIDING QUALITY CONTROL AND QUALITY ASSURANCE, WHICH INCLUDES QUALITY OF MATERIALS USED AND WORKMANSHIP PROVIDED ALONG WITH SUPERVISION SHALL BE THE RESPONSIBILITY OF THE CONTRACTOR AND THE PROFESSIONALS INVOLVED FOR THE SUPERVISION OF CONSTRUCTION WORK BEFORE, DURING AND AFTER EXECUTION OF SUCH CONSTRUCTION WORK.

LEGEND:

- : PROPOSED CENTER LINE
- - - : LANE MARKING
- - - : ACCESS LANE MARKING
- : EDGE LANE MARKING
- : PROPOSED KERB LINE
- : PROPOSED FOOTPATH
- [P1] : PROPOSED SIGN BOARD
- [] : PROPOSED CYCLE HUB
- [] : PROPOSED SAMS HUB
- [] : PROPOSED TWO WHEELER PARKING
- [] : PROPOSED PWD (PERSON WITH DISABILITIES) PARKING
- [] : PROPOSED AUTO RICKSHAW PARKING
- [] : PROPOSED CAR PARKING
- [] : PROPOSED LIGHT COMMERCIAL VEHICLE (LCV) PARKING
- [] : PROPOSED HEAVY COMMERCIAL VEHICLE (HCV) PARKING
- [] : PROPOSED LOADING/UNLOADING ZONE
- [] : PROPOSED PICK-UP/DROP-OFF ZONE
- [] : EXISTING FOOTPATH
- [] : EXISTING SHOULDER
- [] : EXISTING BUS STOP
- [] : EXISTING RAMP/ENTRANCE
- [] : EXISTING TRANSFORMER

PURPOSE OF ISSUE:
PARKING ARRANGEMENT PLAN

NOTES:

- ALL DIMENSION ARE IN METRES UNLESS MENTIONED OTHERWISE.
- DIMENSION ARE NOT TO BE SCALED, ONLY WRITTEN DIMENSION SHALL BE FOLLOWED.
- THE GENERAL ARRANGEMENT PLAN HAS BEEN PREPARED USING FIELD MEASUREMENT DRAWINGS.
- ANY MINOR CHANGES TO THE DRAWING REQUIRED CAN BE DONE TO BEST SUIT AS PER SITE CONDITIONS DURING EXECUTION.
- THESE DRAWINGS TO BE USED ONLY FOR PROVISION OF AREA PARKING PLAN ASSOCIATED INFRASTRUCTURE.
- ANY OTHER MANDATORY, WARNING AND INFORMATORY SIGNAGE BOARDS WHICH ARE REQUIRED AS PART OF ROAD SAFETY SHALL BE EXECUTED.
- THE PARKING SIGNAGES SHOULD BE INSTALLED AS PER THE PARKING SIGNAGE MANUAL, SHARED BY DULT.
- THE LOCATION OF SIGNAGE CAN BE ADJUSTED TO BEST SUIT AS PER SITE CONDITIONS DURING EXECUTION.

REVISION DETAILS	DATE	REV. NO.

SUBMITTED TO:
BRUHAT BENGALURU MAHANAGARA PALIKE

PROJECT TITLE:
**AREA PARKING PLAN
 BOMMANAHALLI ZONE - WARD NO. 186
 PUTTENAHALLI MAIN ROAD**

DRAWING TITLE:
**PARKING ALLOCATION PLAN
 Ch. 0+500 to Ch. 1+000**



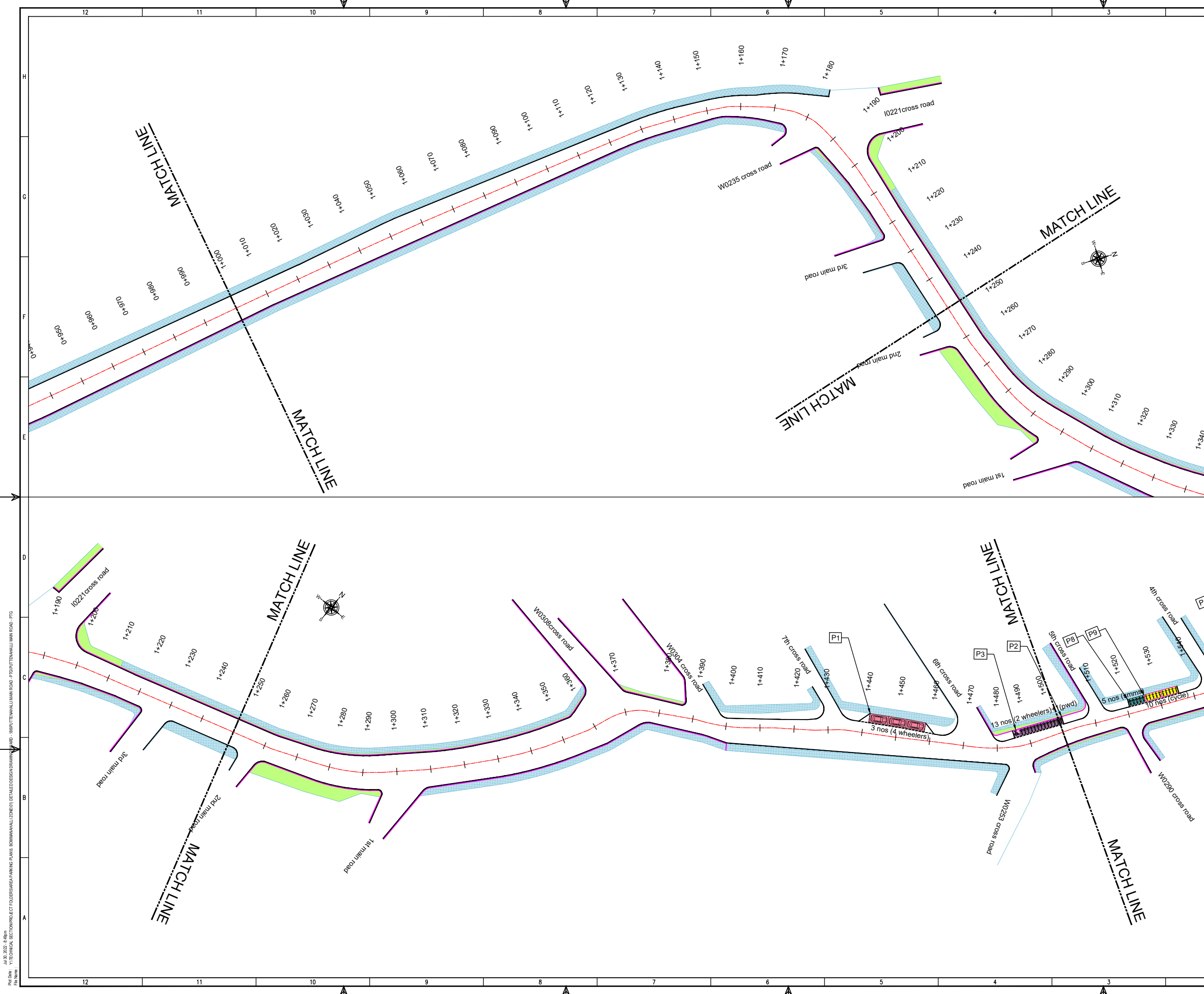
THIS DOCUMENT HAS BEEN PREPARED PURSUANT TO AND SUBJECT TO THE TERMS OF DULT. DULT ACCEPTS NO LIABILITY FOR ANY USE OF THIS DOCUMENT OR FOLLOWING DULT EXPRESS AGREEMENT TO SUCH USE OR ONLY FOR THE PURPOSES FOR WHICH IT WAS PREPARED.

AUTHORITY:
Directorate of Urban Land Transport
 Urban Development Department (UDD)
 Government of Karnataka
 BMTCL, TTMC, 19 Block, 4th Floor,
 Shantinagar, K H Road, Bengaluru - 560027
 Tel: 080-22226627, Fax: 080-22226630
 Email: duat@bmtcl.gov.in
www.urbantransport.kar.nic.in

DRAWING NUMBER: TPE/APP/BZ/06/2022/PAP/PMR/02	REVISION: R0	DATE: JUL 2022	SHEET NUMBER: 02 OF 04
DESIGNED: SC	DRAWN: PTG	CHECKED: SK	

ISSUED ON BEHALF OF DIRECTORATE OF URBAN LAND TRANSPORT

J.J. 2022 - 8.49m
 PLOT NO: VITECHNICAL SECTION PROJECT TOUGHERSARA PARKING PLANS, BOMMANAHALLI ZONE, PUTTENAHALLI MAIN ROAD - PTG
 FILE NO:



THIS DRAWING IS THE PROPERTY OF DULT AND SHALL NOT BE COPIED OR USED WITHOUT WRITTEN PERMISSION.
 PROVIDING QUALITY CONTROL AND QUALITY ASSURANCE, WHICH INCLUDES QUALITY OF MATERIALS USED AND WORKMANSHIP PROVIDED ALONG WITH SUPERVISION SHALL BE THE RESPONSIBILITY OF THE CONTRACTOR AND THE PROFESSIONALS INVOLVED FOR SUPERVISION OF CONSTRUCTION WORK BEFORE, DURING AND AFTER EXECUTION OF SUCH CONSTRUCTION WORK.

LEGEND:

- PROPOSED CENTER LINE
- EXISTING FOOTPATH
- LANE MARKING
- EXISTING SHOULDER
- ACCESS LANE MARKING
- EXISTING BUS STOP
- EDGE LANE MARKING
- EXISTING RAMP/ENTRANCE
- PROPOSED KERB LINE
- EXISTING TRANSFORMER
- PROPOSED FOOTPATH
- PROPOSED SIGN BOARD (P1)
- PROPOSED CYCLE HUB
- PROPOSED SAMS HUB
- PROPOSED TWO WHEELER PARKING
- PROPOSED PWD (PERSON WITH DISABILITIES) PARKING
- PROPOSED AUTO RICKSHAW PARKING
- PROPOSED CAR PARKING
- PROPOSED LIGHT COMMERCIAL VEHICLE (LCV) PARKING
- PROPOSED HEAVY COMMERCIAL VEHICLE (HCV) PARKING
- PROPOSED LOADING/UNLOADING ZONE
- PROPOSED PICK-UP/DROP-OFF ZONE

PURPOSE OF ISSUE:
PARKING ARRANGEMENT PLAN

NOTES:

- ALL DIMENSION ARE IN METRES UNLESS MENTIONED OTHERWISE.
- DIMENSION ARE NOT TO BE SCALED, ONLY WRITTEN DIMENSION SHALL BE FOLLOWED.
- THE GENERAL ARRANGEMENT PLAN HAS BEEN PREPARED USING FIELD MEASUREMENT DRAWINGS.
- ANY MINOR CHANGES TO THE DRAWING REQUIRED CAN BE DONE TO BEST SUIT AS PER SITE CONDITIONS DURING EXECUTION.
- THESE DRAWINGS TO BE USED ONLY FOR PROVISION OF AREA PARKING PLAN ASSOCIATED INFRASTRUCTURE.
- ANY OTHER MANDATORY, WARNING AND INFORMATORY SIGNAGE BOARDS WHICH ARE REQUIRED AS PART OF ROAD SAFETY SHALL BE EXECUTED.
- THE PARKING SIGNAGES SHOULD BE INSTALLED AS PER THE PARKING SIGNAGE MANUAL, SHARED BY DULT.
- THE LOCATION OF SIGNAGE CAN BE ADJUSTED TO BEST SUIT AS PER SITE CONDITIONS DURING EXECUTION.

REVISION DETAILS	DATE	REV. NO.

SUBMITTED TO:
BRUHAT BENGALURU MAHANAGARA PALIKE

PROJECT TITLE:
**AREA PARKING PLAN
 BOMMANAHALLI ZONE - WARD NO. 186
 PUTTENAHALLI MAIN ROAD**

DRAWING TITLE:
**PARKING ALLOCATION PLAN
 Ch. 1+000 to Ch. 1+500**



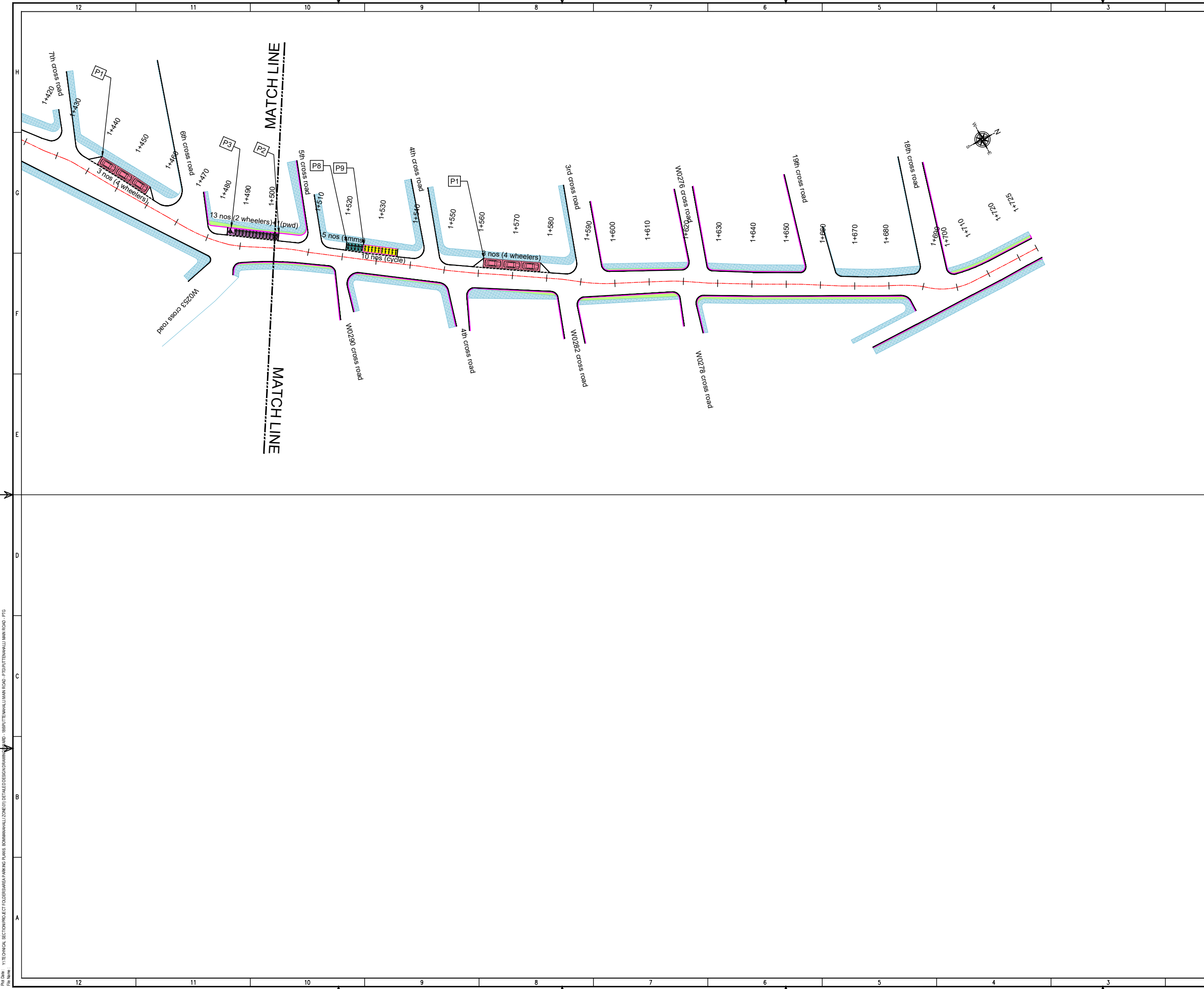
THIS DOCUMENT HAS BEEN PREPARED PURSUANT TO AND SUBJECT TO THE TERMS OF DULT. DULT ACCEPTS NO LIABILITY FOR ANY USE OF THIS DOCUMENT OR FOLLOWING DULT EXPRESS AGREEMENT TO SUCH USE OR ONLY FOR THE PURPOSES FOR WHICH IT WAS PREPARED.

AUTHORITY:
 Directorate of Urban Land Transport
 Urban Development Department (UDD)
 Government of Karnataka
 BMTCL, TTMC, 1st Block, 4th Floor,
 Shantinagar, K H Road, Bengaluru - 560027
 Tel: 080-22226627, Fax: 080-22226630
 Email: dult@bmtcl.gov.in, www.dult.gov.in
 www.urbantransport.kar.nic.in

DRAWING NUMBER: TPE/APP/BZ/06/2022/PAP/PMR/03	REVISION: R0	DATE: JUL 2022	SHEET NUMBER: 03 OF 04
DESIGNED: SC	DRAWN: PTG	CHECKED: SK	

ISSUED ON BEHALF OF DIRECTORATE OF URBAN LAND TRANSPORT

JUL 20, 2022 - 8:49am
 PROJECT: VTECHNICAL SECTION/PROJECT TOUGHER/AREA PARKING PLANS, BOMMANAHALLI ZONE(D) DETAILED DESIGN DRAWING
 ROAD: 98BPUTTENAHALLI MAIN ROAD - PPTENAHALLI MAIN ROAD - PPTG



THIS DRAWING IS THE PROPERTY OF DULT AND SHALL NOT BE COPIED OR USED WITHOUT WRITTEN PERMISSION.
 PROVIDING QUALITY CONTROL AND QUALITY ASSURANCE, WHICH INCLUDES QUALITY OF MATERIALS USED AND WORKMANSHIP PROVIDED ALONG WITH SUPERVISION SHALL BE THE RESPONSIBILITY OF THE CONTRACTOR AND THE PROFESSIONALS INVOLVED FOR THE SUPERVISION OF CONSTRUCTION WORK BEFORE, DURING AND AFTER EXECUTION OF SUCH CONSTRUCTION WORK.

LEGEND:

- : PROPOSED CENTER LINE
- - - : LANE MARKING
- - - : ACCESS LANE MARKING
- : EDGE LANE MARKING
- : PROPOSED KERB LINE
- : PROPOSED FOOTPATH
- P1 : PROPOSED SIGN BOARD
- : PROPOSED CYCLE HUB
- : PROPOSED SAMS HUB
- : PROPOSED TWO WHEELER PARKING
- : PROPOSED PWD (PERSON WITH DISABILITIES) PARKING
- : PROPOSED AUTO RICKSHAW PARKING
- : PROPOSED CAR PARKING
- : PROPOSED LIGHT COMMERCIAL VEHICLE (LCV) PARKING
- : PROPOSED HEAVY COMMERCIAL VEHICLE (HCV) PARKING
- : PROPOSED LOADING/UNLOADING ZONE
- : PROPOSED PICK-UP/DROP-OFF ZONE
- : EXISTING FOOTPATH
- : EXISTING SHOULDER
- : EXISTING BUS STOP
- : EXISTING RAMP/ENTRANCE
- : EXISTING TRANSFORMER

PURPOSE OF ISSUE:
PARKING ARRANGEMENT PLAN

NOTES:

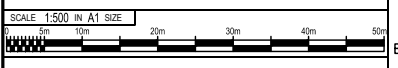
1. ALL DIMENSION ARE IN METRES UNLESS MENTIONED OTHERWISE.
2. DIMENSION ARE NOT TO BE SCALED, ONLY WRITTEN DIMENSION SHALL BE FOLLOWED.
3. THE GENERAL ARRANGEMENT PLAN HAS BEEN PREPARED USING FIELD MEASUREMENT DRAWINGS.
4. ANY MINOR CHANGES TO THE DRAWING REQUIRED CAN BE DONE TO BEST SUIT AS PER SITE CONDITIONS DURING EXECUTION.
5. THESE DRAWINGS TO BE USED ONLY FOR PROVISION OF AREA PARKING PLAN ASSOCIATED INFRASTRUCTURE.
6. ANY OTHER MANDATORY, WARNING AND INFORMATORY SIGNAGE BOARDS WHICH ARE REQUIRED AS PART OF ROAD SAFETY SHALL BE EXECUTED.
7. THE PARKING SIGNAGES SHOULD BE INSTALLED AS PER THE PARKING SIGNAGE MANUAL SHARED BY DULT.
8. THE LOCATION OF SIGNAGE CAN BE ADJUSTED TO BEST SUIT AS PER SITE CONDITIONS DURING EXECUTION.

REVISION DETAILS	DATE	REV. NO

SUBMITTED TO:
BRUHAT BENGALURU MAHANAGARA PALIKE

PROJECT TITLE:
**AREA PARKING PLAN
 BOMMANAHALLI ZONE - WARD NO. 186
 PUTTENAHALLI MAIN ROAD**

DRAWING TITLE:
**PARKING ALLOCATION PLAN
 Ch. 1+500 to Ch. 1+725**



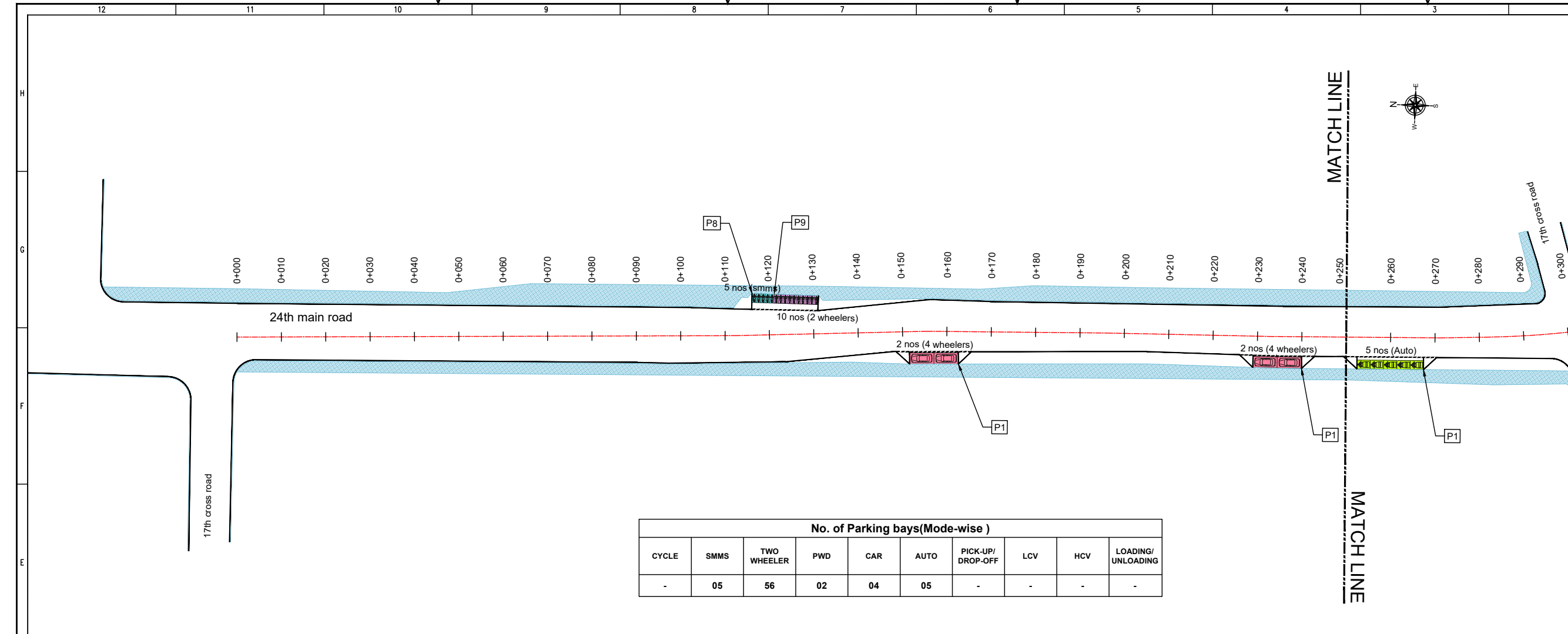
THIS DOCUMENT HAS BEEN PREPARED PURSUANT TO AND SUBJECT TO THE TERMS OF DULT. DULT ACCEPTS NO LIABILITY FOR ANY USE OF THIS DOCUMENT OR FOLLOWING DULT EXPRESS AGREEMENT TO SUCH USE OR ONLY FOR THE PURPOSES FOR WHICH IT WAS PREPARED.

AUTHORITY:
Directorate of Urban Land Transport
 Urban Development Department (UDD)
 Government of Karnataka
 BMTCL, TTMC, 19 Block, 4th Floor,
 Shantinagar, K H Road, Bengaluru - 560027
 Tel: 080-22226627, Fax: 080-22226630
 Email: info@urbanlandtransport.gov.in
 www.urbanlandtransport.kar.nic.in

DRAWING NUMBER: TPE/APP/BZ/06/2022/PAP/PMR/04	REVISION: R0	DATE: JUL 2022	SHEET NUMBER: 04 OF 04
DESIGNED: SC	DRAWN: PTG	CHECKED: SK	

ISSUED ON BEHALF OF DIRECTORATE OF URBAN LAND TRANSPORT

Jul 20, 2022 - 8:49am
 Proj No: VT/TECHNICAL SECTION/PROJECT TOUGHER/AREA PARKING PLANS, BOMMANAHALLI ZONE/01 DETAILED DESIGN DRAWING
 File Name: 186PUTTENAHALLI MAIN ROAD - PTG



THIS DRAWING IS THE PROPERTY OF DULT AND SHALL NOT BE COPIED OR USED WITHOUT WRITTEN PERMISSION. PROVIDING QUALITY CONTROL AND QUALITY ASSURANCE, WHICH INCLUDES QUALITY OF MATERIALS USED AND WORKMANSHIP PROVIDED ALONG WITH SUPERVISION SHALL BE THE RESPONSIBILITY OF THE CONTRACTOR AND THE PROFESSIONALS INVOLVED FOR SUPERVISION OF CONSTRUCTION WORK BEFORE, DURING AND AFTER EXECUTION OF SUCH CONSTRUCTION WORK.

LEGEND:

- : PROPOSED CENTER LINE
- - - : LANE MARKING
- - - : ACCESS LANE MARKING
- : EDGE LANE MARKING
- : PROPOSED KERB LINE
- : PROPOSED FOOTPATH
- [P1] : PROPOSED SIGN BOARD
- [] : PROPOSED CYCLE HUB
- [] : PROPOSED SMMS HUB
- [] : PROPOSED TWO WHEELER PARKING
- [] : PROPOSED PWD (PERSON WITH DISABILITIES) PARKING
- [] : PROPOSED AUTO RICKSHAW PARKING
- [] : PROPOSED CAR PARKING
- [] : PROPOSED LIGHT COMMERCIAL VEHICLE (LCV) PARKING
- [] : PROPOSED HEAVY COMMERCIAL VEHICLE (HCV) PARKING
- [] : PROPOSED LOADING/UNLOADING ZONE
- [] : PROPOSED PICK-UP/DROP-OFF ZONE
- : EXISTING FOOTPATH
- : EXISTING SHOULDER
- : EXISTING BUS STOP
- : EXISTING RAMP/ENTRANCE
- : EXISTING TRANSFORMER

No. of Parking bays (Mode-wise)									
CYCLE	SMMS	TWO WHEELER	PWD	CAR	AUTO	PICK-UP/DROP-OFF	LCV	HCV	LOADING/UNLOADING
-	05	56	02	04	05	-	-	-	-

PARKING ARRANGEMENT PLAN

NOTES:

- ALL DIMENSION ARE IN METRES UNLESS MENTIONED OTHERWISE.
- DIMENSION ARE NOT TO BE SCALED, ONLY WRITTEN DIMENSION SHALL BE FOLLOWED.
- THE GENERAL ARRANGEMENT PLAN HAS BEEN PREPARED USING FIELD MEASUREMENT DRAWINGS.
- ANY MINOR CHANGES TO THE DRAWING REQUIRED CAN BE DONE TO BEST SUIT AS PER SITE CONDITIONS DURING EXECUTION.
- THESE DRAWINGS TO BE USED ONLY FOR PROVISION OF AREA PARKING PLAN ASSOCIATED INFRASTRUCTURE.
- ANY OTHER MANDATORY, WARNING AND INFORMATORY SIGNAGE BOARDS WHICH ARE REQUIRED AS PART OF ROAD SAFETY SHALL BE EXECUTED.
- THE PARKING SIGNAGES SHOULD BE INSTALLED AS PER THE PARKING SIGNAGE MANUAL, SHARED BY DULT.
- THE LOCATION OF SIGNAGE CAN BE ADJUSTED TO BEST SUIT AS PER SITE CONDITIONS DURING EXECUTION.

REVISION DETAILS		DATE	REV. NO.

SUBMITTED TO:

BRUHAT BENGALURU MAHANAGARA PALIKE

PROJECT TITLE:

AREA PARKING PLAN BOMMANAHALLI ZONE - WARD NO. 187&186 24th MAIN ROAD

DRAWING TITLE:

PARKING ALLOCATION PLAN Ch. 0+000 to Ch. 0+500

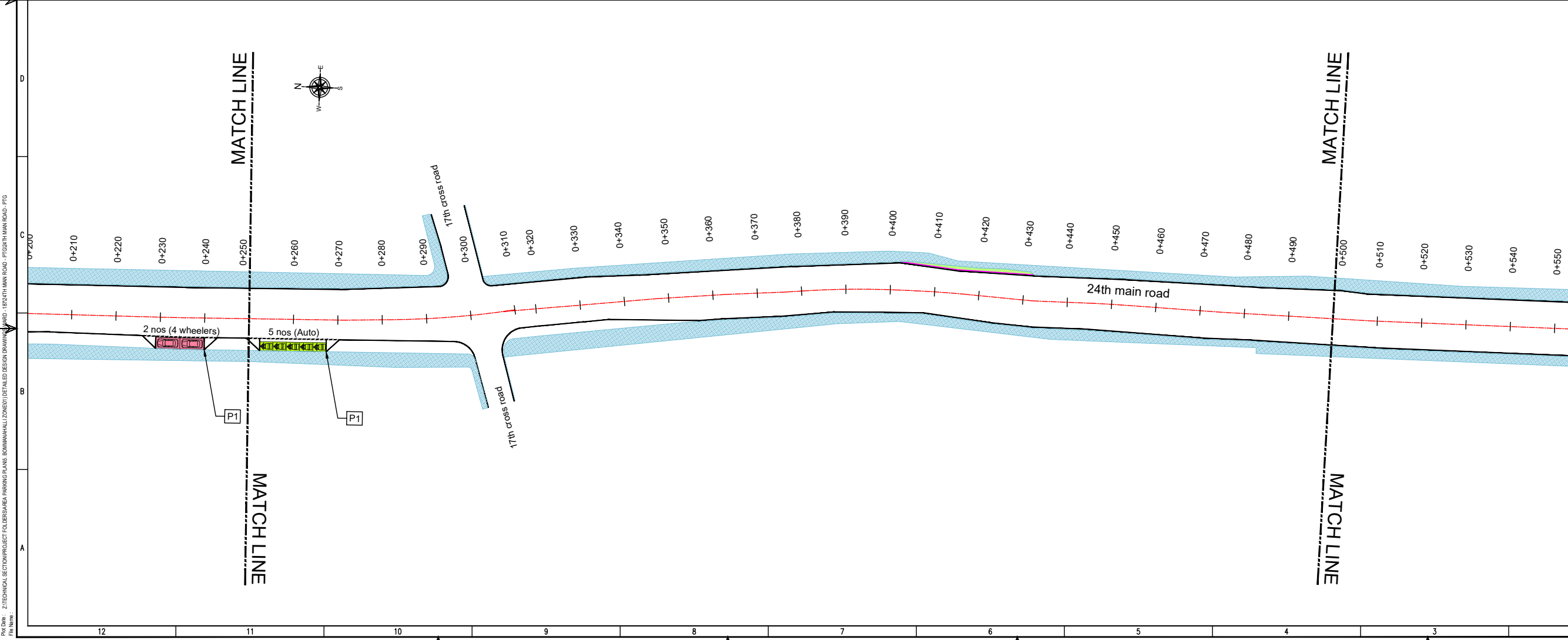


THIS DOCUMENT HAS BEEN PREPARED PURSUANT TO AND SUBJECT TO THE TERMS OF DULT. DULT ACCEPTS NO LIABILITY FOR ANY USE OF THIS DOCUMENT OR FOLLOWING DULT EXPRESS AGREEMENT TO SUCH USE OR ONLY FOR THE PURPOSES FOR WHICH IT WAS PREPARED.

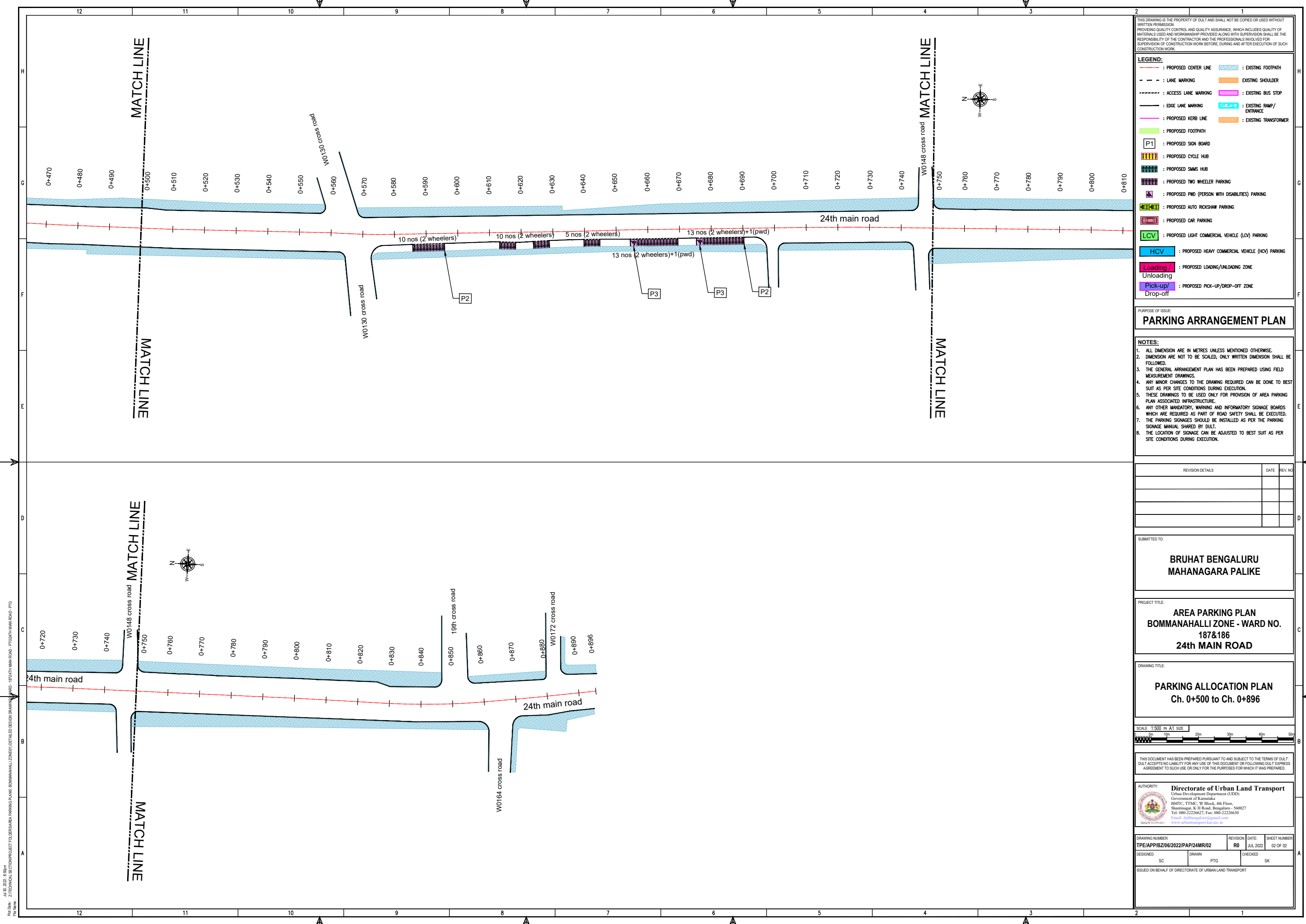
AUTHORITY: **Directorate of Urban Land Transport**
 Urban Development Department (UDD)
 Government of Karnataka
 BMTCL, TTMC, 19 Block, 4th Floor,
 Shantinagar, K H Road, Bengaluru - 560027
 Tel: 080-22226627, Fax: 080-22226630
 Email: dult@bmtcl.gov.in
 www.urbantransport.kar.nic.in

DRAWING NUMBER: TPE/APP/BZ/06/2022/PAP/24MR/01	REVISION: R0	DATE: JUL 2022	SHEET NUMBER: 01 OF 02
DESIGNED: SC	DRAWN: PTG	CHECKED: SK	

ISSUED ON BEHALF OF DIRECTORATE OF URBAN LAND TRANSPORT



JJ 30, 2022 - 8.09am
 PLOT NO: 21 TECHNICAL SECTION PROJECT TOLERABLES PARKING PLANS, BOMMANAHALLI ZONE (REVISED) DETAILED DESIGN DRAWING
 ROAD: 187&186 MAIN ROAD - PTG/24TH MAIN ROAD - PTG



THIS DRAWING IS THE PROPERTY OF DULT AND SHALL NOT BE COPIED OR USED WITHOUT WRITTEN PERMISSION.
 PROVIDING QUALITY CONTROL AND QUALITY ASSURANCE, WHICH INCLUDES QUALITY OF MATERIALS USED AND WORKMANSHIP PROVIDED ALONG WITH SUPERVISION SHALL BE THE RESPONSIBILITY OF THE CONTRACTOR AND THE PROFESSIONALS INVOLVED FOR THE SUPERVISION OF CONSTRUCTION WORK BEFORE, DURING AND AFTER EXECUTION OF SUCH CONSTRUCTION WORK.

LEGEND:

- : PROPOSED CENTER LINE
- - - : LANE MARKING
- - - : ACCESS LANE MARKING
- : EDGE LANE MARKING
- : PROPOSED KERB LINE
- : PROPOSED FOOTPATH
- [P1] : PROPOSED SIGN BOARD
- [] : PROPOSED CYCLE HUB
- [] : PROPOSED SAMS HUB
- [] : PROPOSED TWO WHEELER PARKING
- [] : PROPOSED PWD (PERSON WITH DISABILITIES) PARKING
- [] : PROPOSED AUTO RICKSHAW PARKING
- [] : PROPOSED CAR PARKING
- [] : PROPOSED LIGHT COMMERCIAL VEHICLE (LCV) PARKING
- [] : PROPOSED HEAVY COMMERCIAL VEHICLE (HCV) PARKING
- [] : PROPOSED LOADING/UNLOADING ZONE
- [] : PROPOSED PICK-UP/DROP-OFF ZONE
- ▨ : EXISTING FOOTPATH
- ▨ : EXISTING SHOULDER
- ▨ : EXISTING BUS STOP
- ▨ : EXISTING RAMP/ENTRANCE
- ▨ : EXISTING TRANSFORMER

PARKING ARRANGEMENT PLAN

NOTES:

- ALL DIMENSION ARE IN METRES UNLESS MENTIONED OTHERWISE.
- DIMENSION ARE NOT TO BE SCALED, ONLY WRITTEN DIMENSION SHALL BE FOLLOWED.
- THE GENERAL ARRANGEMENT PLAN HAS BEEN PREPARED USING FIELD MEASUREMENT DRAWINGS.
- ANY MINOR CHANGES TO THE DRAWING REQUIRED CAN BE DONE TO BEST SUIT AS PER SITE CONDITIONS DURING EXECUTION.
- THESE DRAWINGS TO BE USED ONLY FOR PROVISION OF AREA PARKING PLAN ASSOCIATED INFRASTRUCTURE.
- ANY OTHER MANDATORY, WARNING AND INFORMATORY SIGNAGE BOARDS WHICH ARE REQUIRED AS PART OF ROAD SAFETY SHALL BE EXECUTED.
- THE PARKING SIGNAGES SHOULD BE INSTALLED AS PER THE PARKING SIGNAGE MANUAL SHARED BY DULT.
- THE LOCATION OF SIGNAGE CAN BE ADJUSTED TO BEST SUIT AS PER SITE CONDITIONS DURING EXECUTION.

REVISION DETAILS		DATE	REV. NO.

SUBMITTED TO:

BRUHAT BENGALURU MAHANAGARA PALIKE

PROJECT TITLE:

**AREA PARKING PLAN
BOMMANAHALLI ZONE - WARD NO.
187&186
24th MAIN ROAD**

DRAWING TITLE:

**PARKING ALLOCATION PLAN
Ch. 0+500 to Ch. 0+896**



THIS DOCUMENT HAS BEEN PREPARED PURSUANT TO AND SUBJECT TO THE TERMS OF DULT. DULT ACCEPTS NO LIABILITY FOR ANY USE OF THIS DOCUMENT OR FOLLOWING DULT EXPRESS AGREEMENT TO SUCH USE OR ONLY FOR THE PURPOSES FOR WHICH IT WAS PREPARED.

AUTHORITY:

Directorate of Urban Land Transport
 Urban Development Department (UDD)
 Government of Karnataka
 BMTCL, TTMC, B Block, 4th Floor,
 Shantinagar, K H Road, Bengaluru - 560027
 Tel: 080-22226627, Fax: 080-22226630
 Email: dult@bmtcl.gov.in, dult@ttmc.gov.in
 www.urbantransport.kar.nic.in

DRAWING NUMBER: TPE/APP/BZ/06/2022/PAP/24MR/02	REVISION: R0	DATE: JUL 2022	SHEET NUMBER: 02 OF 02
DESIGNED: SC	DRAWN: PTG	CHECKED: SK	

ISSUED ON BEHALF OF DIRECTORATE OF URBAN LAND TRANSPORT

JJ.03.2022 - 8.09am
 PLOT NO. 21 TECHNICAL SECTION PROJECT TOLLERANCE PARKING PLAN, BOMMANAHALLI ZONE (UDD) DETAILED DESIGN DRAWING
 FILE NAME:



shaping the way cities move

Directorate of Urban Land Transport,
Urban Development Department,
Govt. of Karnataka

Address: BMTc, TTMC "B" Block(above bus stand)
4th Floor, K.H. Road, Shanthinagar, Bangalore - 560027

Ph: 080-22226627 : **FAX:** 080-22226630

E-mail: dult@karnataka.gov.in

E-mail: dultbangalore@gmail.com

Website: www.urbantransport.kar.gov.in