



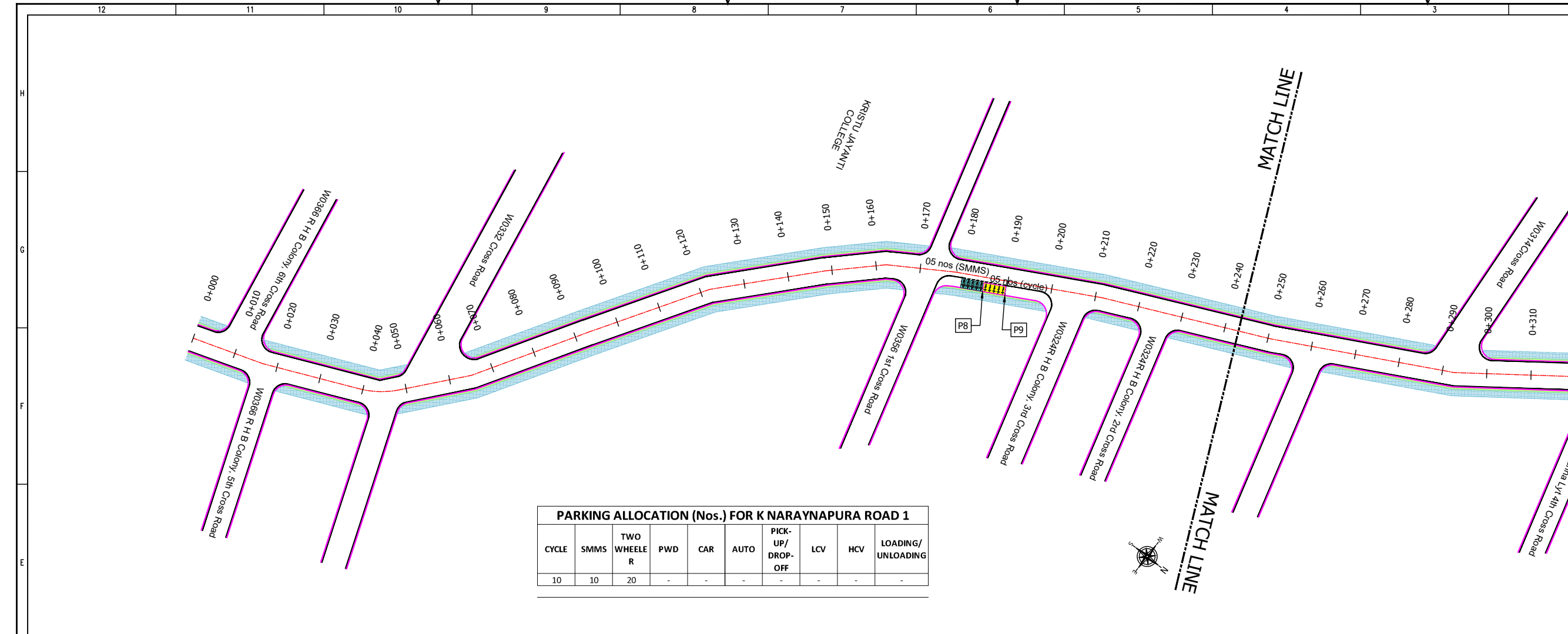
shaping the way cities move

Area Parking Plan for Mahadevapura Zone

Volume 2

AUGUST 2022

Directorate of Urban Land Transport,
Urban Development Department,
Government of Karnataka



PARKING ALLOCATION (Nos.) FOR K NARAYNAPURA ROAD 1

CYCLE	SMMS	TWO WHEELER	PWD	CAR	AUTO	PICK-UP/DROP-OFF	LCV	HCV	LOADING/UNLOADING
10	10	20	-	-	-	-	-	-	-

THIS DRAWING IS THE PROPERTY OF DULT AND SHALL NOT BE COPIED OR USED WITHOUT WRITTEN PERMISSION. PROVIDING QUALITY CONTROL AND QUALITY ASSURANCE, WHICH INCLUDES QUALITY OF MATERIALS USED AND WORKMANSHIP PROVIDED ALONG WITH SUPERVISION SHALL BE THE RESPONSIBILITY OF THE CONTRACTOR AND THE PROFESSIONALS INVOLVED FOR THE SUPERVISION OF CONSTRUCTION WORK BEFORE, DURING AND AFTER EXECUTION OF SUCH CONSTRUCTION WORK.

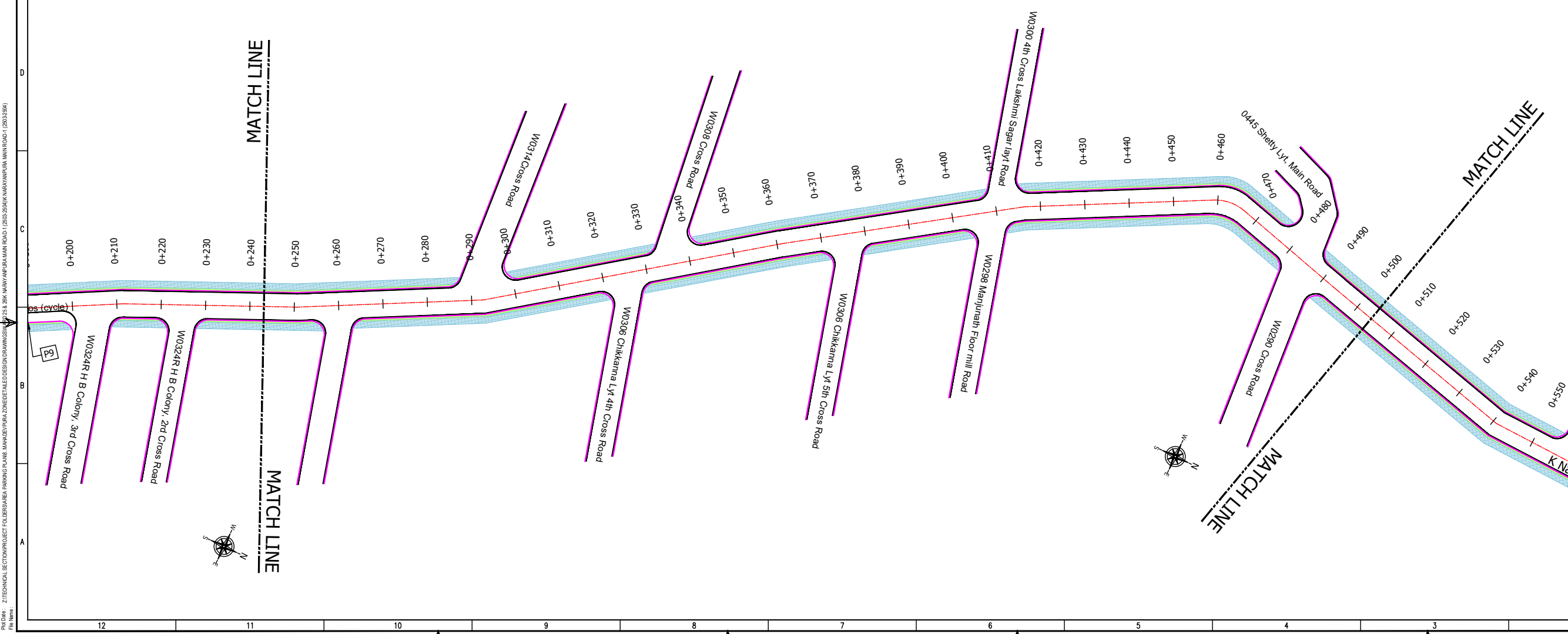
LEGEND:

- PROPOSED CENTER LINE
- EXISTING FOOTPATH
- LANE MARKING
- EXISTING SHOULDER
- ACCESS LANE MARKING
- EXISTING BUS STOP
- EDGE LANE MARKING
- EXISTING RAMP/ENTRANCE
- PROPOSED KERB LINE
- EXISTING TRANSFORMER
- PROPOSED FOOTPATH
- PROPOSED SIGN BOARD
- PROPOSED CYCLE HUB
- PROPOSED SMMS HUB
- PROPOSED TWO WHEELER PARKING
- PROPOSED PWD (PERSON WITH DISABILITIES) PARKING
- PROPOSED AUTO RICKSHAW PARKING
- PROPOSED CAR PARKING
- PROPOSED LIGHT COMMERCIAL VEHICLE (LCV) PARKING
- PROPOSED HEAVY COMMERCIAL VEHICLE (HCV) PARKING
- PROPOSED LOADING/UNLOADING ZONE
- PROPOSED PICK-UP/DROP-OFF ZONE

PURPOSE OF ISSUE:
PARKING ARRANGEMENT PLAN

NOTES:

- ALL DIMENSION ARE IN METRES UNLESS MENTIONED OTHERWISE.
- DIMENSION ARE NOT TO BE SCALED, ONLY WRITTEN DIMENSION SHALL BE FOLLOWED.
- THE GENERAL ARRANGEMENT PLAN HAS BEEN PREPARED USING FIELD MEASUREMENT DRAWINGS.
- ANY MINOR CHANGES TO THE DRAWING REQUIRED CAN BE DONE TO BEST SUIT AS PER SITE CONDITIONS DURING EXECUTION.
- THESE DRAWINGS TO BE USED ONLY FOR PROVISION OF AREA PARKING PLAN ASSOCIATED INFRASTRUCTURE.
- ANY OTHER MANDATORY, WARNING AND INFORMATORY SIGNAGE BOARDS WHICH ARE REQUIRED AS PART OF ROAD SAFETY SHALL BE EXECUTED.
- THE PARKING SIGNAGES SHOULD BE INSTALLED AS PER THE PARKING SIGNAGE MANUAL, SHARED BY DULT.
- THE LOCATION OF SIGNAGE CAN BE ADJUSTED TO BEST SUIT AS PER SITE CONDITIONS DURING EXECUTION.



REVISION DETAILS	DATE	REV. NO.

SUBMITTED TO:
BRUHAT BENGALURU MAHANAGARA PALIKE

PROJECT TITLE:
AREA PARKING PLAN MAHADEVAPURA ZONE - WARD NO. 25 K NARAYANPURA MAIN ROAD 1 (2503-2504)

DRAWING TITLE:
PARKING ALLOCATION PLAN Ch. 0+000 to Ch. 0+500

SCALE: 1:500 IN A1 SIZE

THIS DOCUMENT HAS BEEN PREPARED PURSUANT TO AND SUBJECT TO THE TERMS OF DULT. DULT ACCEPTS NO LIABILITY FOR ANY USE OF THIS DOCUMENT OR FOLLOWING DULT EXPRESS AGREEMENT TO SUCH USE OR ONLY FOR THE PURPOSES FOR WHICH IT WAS PREPARED.

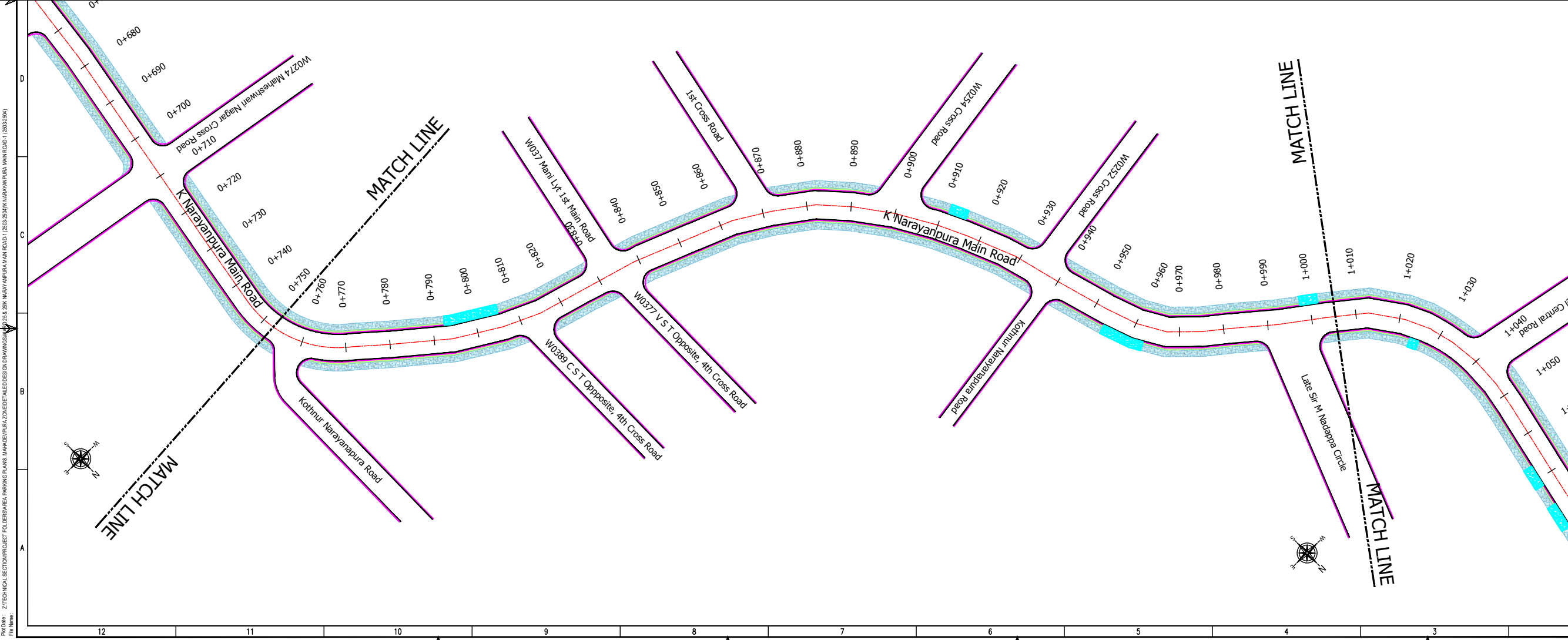
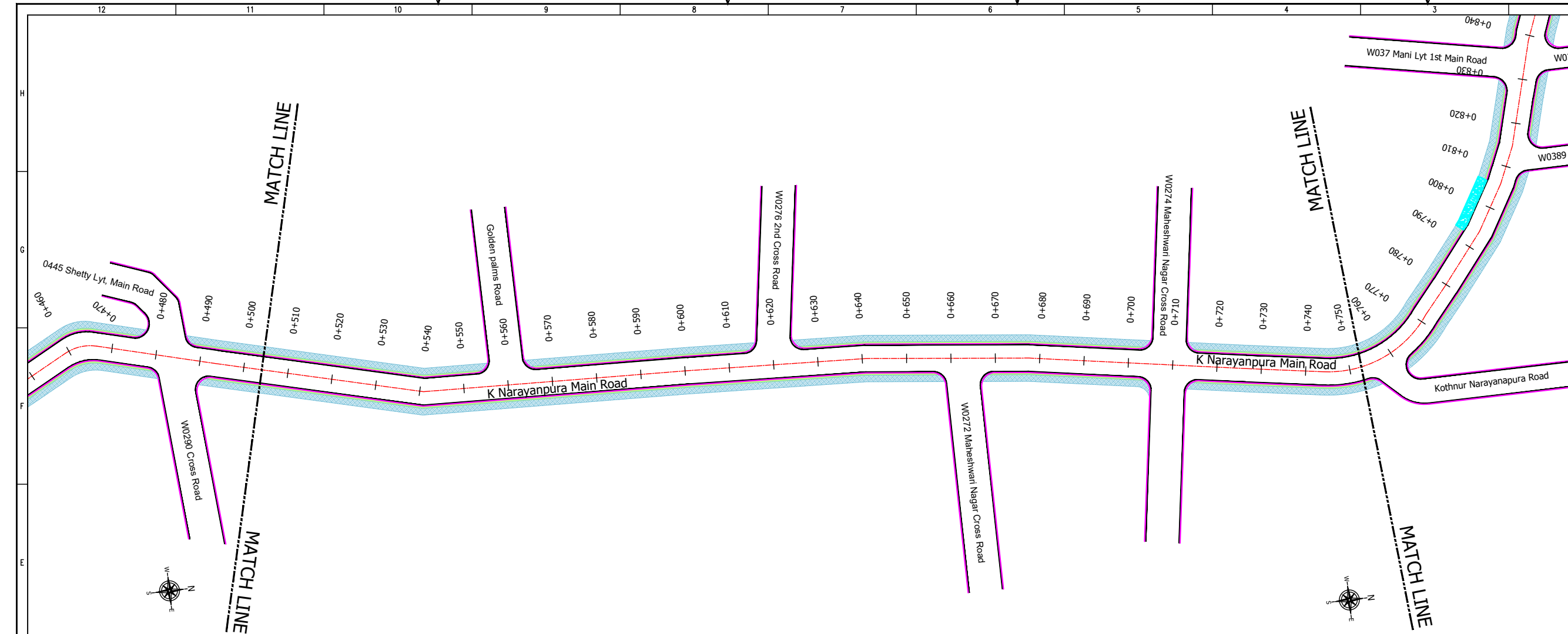
AUTHORITY:
Directorate of Urban Land Transport
Urban Development Department (UDD)
Government of Karnataka
BMTCL, TTMC, B Block, 4th Floor,
Shantinagar, K H Road, Bengaluru - 560027
Tel: 080-22226627, Fax: 080-22226630
Email: dult@bmtcl.com
www.urbantransport.kar.nic.in

DRAWING NUMBER	REVISION	DATE	SHEET NUMBER
TPE/APP/MZ/05/2022/PAP/KNMR-1/01	R0	JUL 2022	01 OF 04

DESIGNED	DRAWN	CHECKED
SC	VR	SK

ISSUED ON BEHALF OF DIRECTORATE OF URBAN LAND TRANSPORT

Jul 12, 2022 8:29am
 P:\04-22\ZIT\TECHNICAL SECTIONS\PROJECT FILES\BANGALURU MAHADEVAPURA ZONE\DETAILED DESIGN\DRAWINGS\



THIS DRAWING IS THE PROPERTY OF DULT AND SHALL NOT BE COPIED OR USED WITHOUT WRITTEN PERMISSION.
 PROVIDING QUALITY CONTROL AND QUALITY ASSURANCE, WHICH INCLUDES QUALITY OF MATERIALS USED AND WORKMANSHIP PROVIDED ALONG WITH SUPERVISION SHALL BE THE RESPONSIBILITY OF THE CONTRACTOR AND THE PROFESSIONALS INVOLVED FOR THE SUPERVISION OF CONSTRUCTION WORK BEFORE, DURING AND AFTER EXECUTION OF SUCH CONSTRUCTION WORK.

LEGEND:

- PROPOSED CENTER LINE
- EXISTING FOOTPATH
- LANE MARKING
- EXISTING SHOULDER
- ACCESS LANE MARKING
- EXISTING BUS STOP
- EDGE LANE MARKING
- EXISTING RAMP/ENTRANCE
- PROPOSED KERB LINE
- EXISTING TRANSFORMER
- PROPOSED FOOTPATH
- PROPOSED SIGN BOARD
- PROPOSED CYCLE HUB
- PROPOSED SAMS HUB
- PROPOSED TWO WHEELER PARKING
- PROPOSED PWD (PERSON WITH DISABILITIES) PARKING
- PROPOSED AUTO RICKSHAW PARKING
- PROPOSED CAR PARKING
- PROPOSED LIGHT COMMERCIAL VEHICLE (LCV) PARKING
- PROPOSED HEAVY COMMERCIAL VEHICLE (HCV) PARKING
- PROPOSED LOADING/UNLOADING ZONE
- PROPOSED PICK-UP/DROP-OFF ZONE

PURPOSE OF ISSUE:
PARKING ARRANGEMENT PLAN

NOTES:

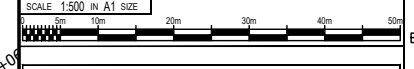
- ALL DIMENSION ARE IN METRES UNLESS MENTIONED OTHERWISE.
- DIMENSION ARE NOT TO BE SCALED, ONLY WRITTEN DIMENSION SHALL BE FOLLOWED.
- THE GENERAL ARRANGEMENT PLAN HAS BEEN PREPARED USING FIELD MEASUREMENT DRAWINGS.
- ANY MINOR CHANGES TO THE DRAWING REQUIRED CAN BE DONE TO BEST SUIT AS PER SITE CONDITIONS DURING EXECUTION.
- THESE DRAWINGS TO BE USED ONLY FOR PROVISION OF AREA PARKING PLAN ASSOCIATED INFRASTRUCTURE.
- ANY OTHER MANDATORY, WARNING AND INFORMATORY SIGNAGE BOARDS WHICH ARE REQUIRED AS PART OF ROAD SAFETY SHALL BE EXECUTED.
- THE PARKING SIGNAGES SHOULD BE INSTALLED AS PER THE PARKING SIGNAGE MANUAL, SHARED BY DULT.
- THE LOCATION OF SIGNAGE CAN BE ADJUSTED TO BEST SUIT AS PER SITE CONDITIONS DURING EXECUTION.

REVISION DETAILS	DATE	REV. NO.

SUBMITTED TO:
BRUHAT BENGALURU MAHANAGARA PALIKE

PROJECT TITLE:
AREA PARKING PLAN MAHADEVAPURA ZONE - WARD NO. 25 K NARAYANPURA MAIN ROAD 1 (2503-2504)

DRAWING TITLE:
PARKING ALLOCATION PLAN Ch. 0+500 to Ch. 1+000



THIS DOCUMENT HAS BEEN PREPARED PURSUANT TO AND SUBJECT TO THE TERMS OF DULT. DULT ACCEPTS NO LIABILITY FOR ANY USE OF THIS DOCUMENT OR FOLLOWING DULT'S EXPRESS AGREEMENT TO SUCH USE OR ONLY FOR THE PURPOSES FOR WHICH IT WAS PREPARED.

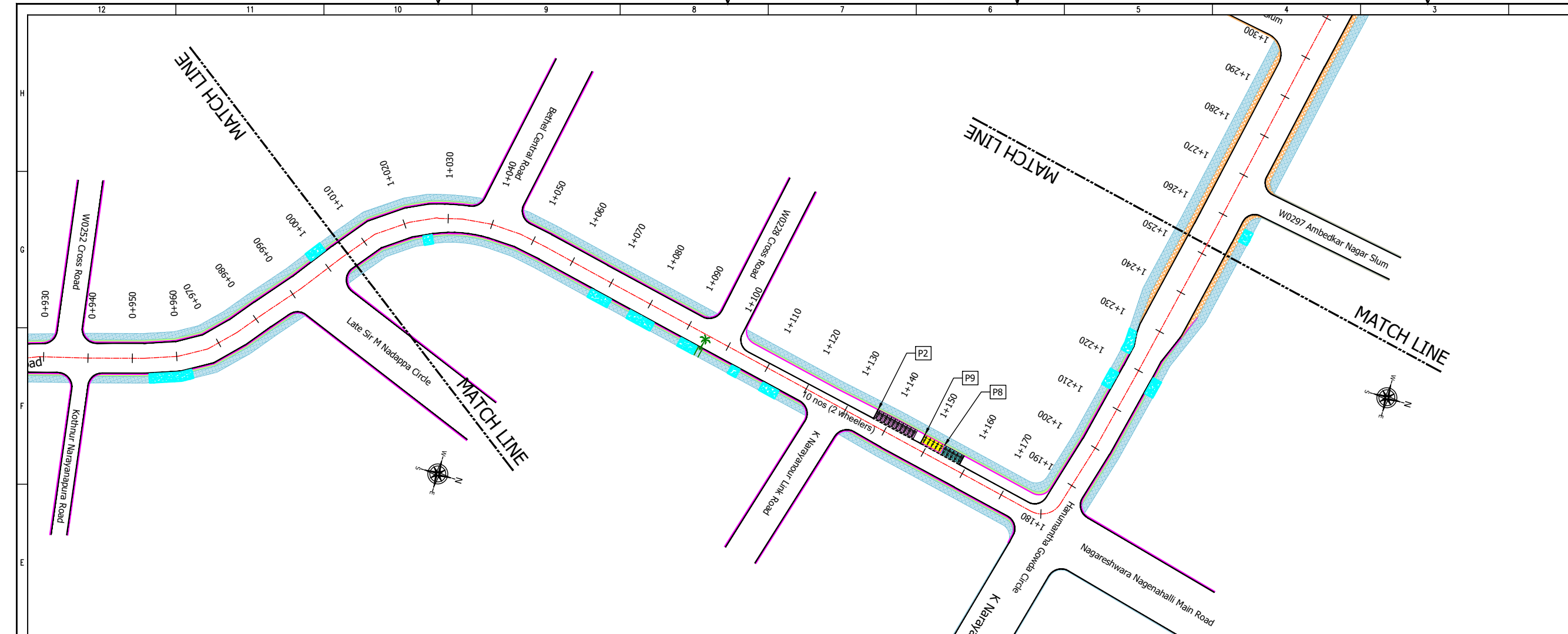
AUTHORITY:
Directorate of Urban Land Transport
 Urban Development Department (UDD)
 Government of Karnataka
 BMTC, TTMC, 19 Block, 4th Floor,
 Shantinagar, K H Road, Bengaluru - 560027
 Tel: 080-22226627, Fax: 080-22226630
 Email: uldt@bmtc.gov.in, uldt@ttmc.gov.in
 www.urbantransport.kar.nic.in

DRAWING NUMBER	REVISION	DATE	SHEET NUMBER
TPE/APP/MZ/05/2022/PAP/KNMR-1/02	RO	JUL 2022	02 OF 04

DESIGNED	DRAWN	CHECKED
SC	VR	SK

ISSUED ON BEHALF OF DIRECTORATE OF URBAN LAND TRANSPORT

Jul 12, 2022 - 6:26am
 Proj No: 21
 File No: 21
 PROJECT FOLDER\AREA PARKING PLAN MAHADEVAPURA ZONE\DETAILED DESIGN DRAWINGS\2503-2504\K NARAYANPURA MAIN ROAD 1 (2503-2504)



THIS DRAWING IS THE PROPERTY OF DULT AND SHALL NOT BE COPIED OR USED WITHOUT WRITTEN PERMISSION. PROVIDING QUALITY CONTROL AND QUALITY ASSURANCE, WHICH INCLUDES QUALITY OF MATERIALS USED AND WORKMANSHIP PROVIDED ALONG WITH SUPERVISION SHALL BE THE RESPONSIBILITY OF THE CONTRACTOR AND THE PROFESSIONALS INVOLVED FOR SUPERVISION OF CONSTRUCTION WORK BEFORE, DURING AND AFTER EXECUTION OF SUCH CONSTRUCTION WORK.

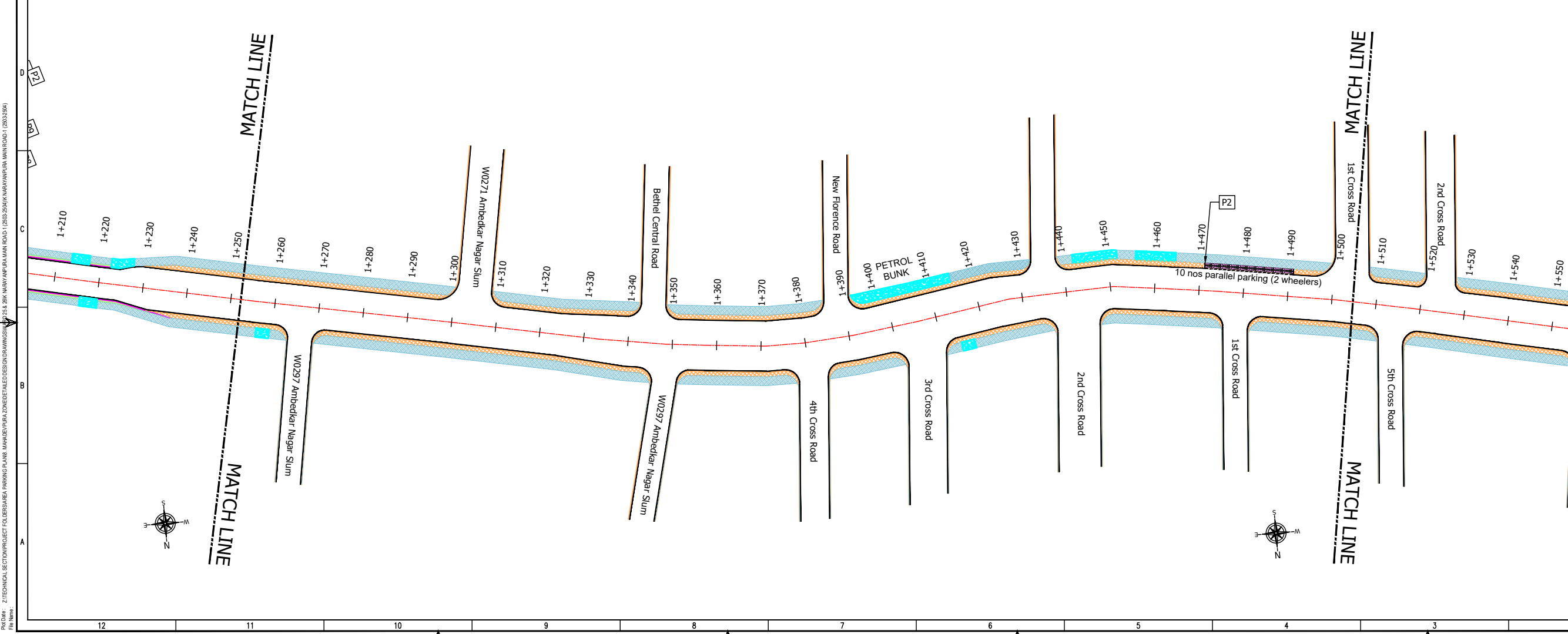
LEGEND:

- PROPOSED CENTER LINE
- EXISTING FOOTPATH
- LANE MARKING
- EXISTING SHOULDER
- ACCESS LANE MARKING
- EXISTING BUS STOP
- EDGE LANE MARKING
- EXISTING RAMP/ ENTRANCE
- PROPOSED KERB LINE
- EXISTING TRANSFORMER
- PROPOSED FOOTPATH
- PROPOSED SIGN BOARD (P1)
- PROPOSED CYCLE HUB
- PROPOSED SAMS HUB
- PROPOSED TWO WHEELER PARKING
- PROPOSED PWD (PERSON WITH DISABILITIES) PARKING
- PROPOSED AUTO RICKSHAW PARKING
- PROPOSED CAR PARKING
- PROPOSED LIGHT COMMERCIAL VEHICLE (LCV) PARKING
- PROPOSED HEAVY COMMERCIAL VEHICLE (HCV) PARKING
- PROPOSED LOADING/UNLOADING ZONE
- PROPOSED PICK-UP/DROP-OFF ZONE

PURPOSE OF ISSUE:
PARKING ARRANGEMENT PLAN

NOTES:

- ALL DIMENSION ARE IN METRES UNLESS MENTIONED OTHERWISE.
- DIMENSION ARE NOT TO BE SCALED, ONLY WRITTEN DIMENSION SHALL BE FOLLOWED.
- THE GENERAL ARRANGEMENT PLAN HAS BEEN PREPARED USING FIELD MEASUREMENT DRAWINGS.
- ANY MINOR CHANGES TO THE DRAWING REQUIRED CAN BE DONE TO BEST SUIT AS PER SITE CONDITIONS DURING EXECUTION.
- THESE DRAWINGS TO BE USED ONLY FOR PROVISION OF AREA PARKING PLAN ASSOCIATED INFRASTRUCTURE.
- ANY OTHER MANDATORY, WARNING AND INFORMATORY SIGNAGE BOARDS WHICH ARE REQUIRED AS PART OF ROAD SAFETY SHALL BE EXECUTED.
- THE PARKING SIGNAGES SHOULD BE INSTALLED AS PER THE PARKING SIGNAGE MANUAL, SHARED BY DULT.
- THE LOCATION OF SIGNAGE CAN BE ADJUSTED TO BEST SUIT AS PER SITE CONDITIONS DURING EXECUTION.



REVISION DETAILS	DATE	REV. NO

SUBMITTED TO:
BRUHAT BENGALURU MAHANAGARA PALIKE

PROJECT TITLE:
AREA PARKING PLAN MAHADEVAPURA ZONE - WARD NO. 25 K NARAYANPURA MAIN ROAD 1 (2503-2504)

DRAWING TITLE:
PARKING ALLOCATION PLAN Ch. 1+000 to Ch. 1+500

SCALE: 1:500 IN A1 SIZE

THIS DOCUMENT HAS BEEN PREPARED PURSUANT TO AND SUBJECT TO THE TERMS OF DULT. DULT ACCEPTS NO LIABILITY FOR ANY USE OF THIS DOCUMENT OR FOLLOWING DULT EXPRESS AGREEMENT TO SUCH USE OR ONLY FOR THE PURPOSES FOR WHICH IT WAS PREPARED.

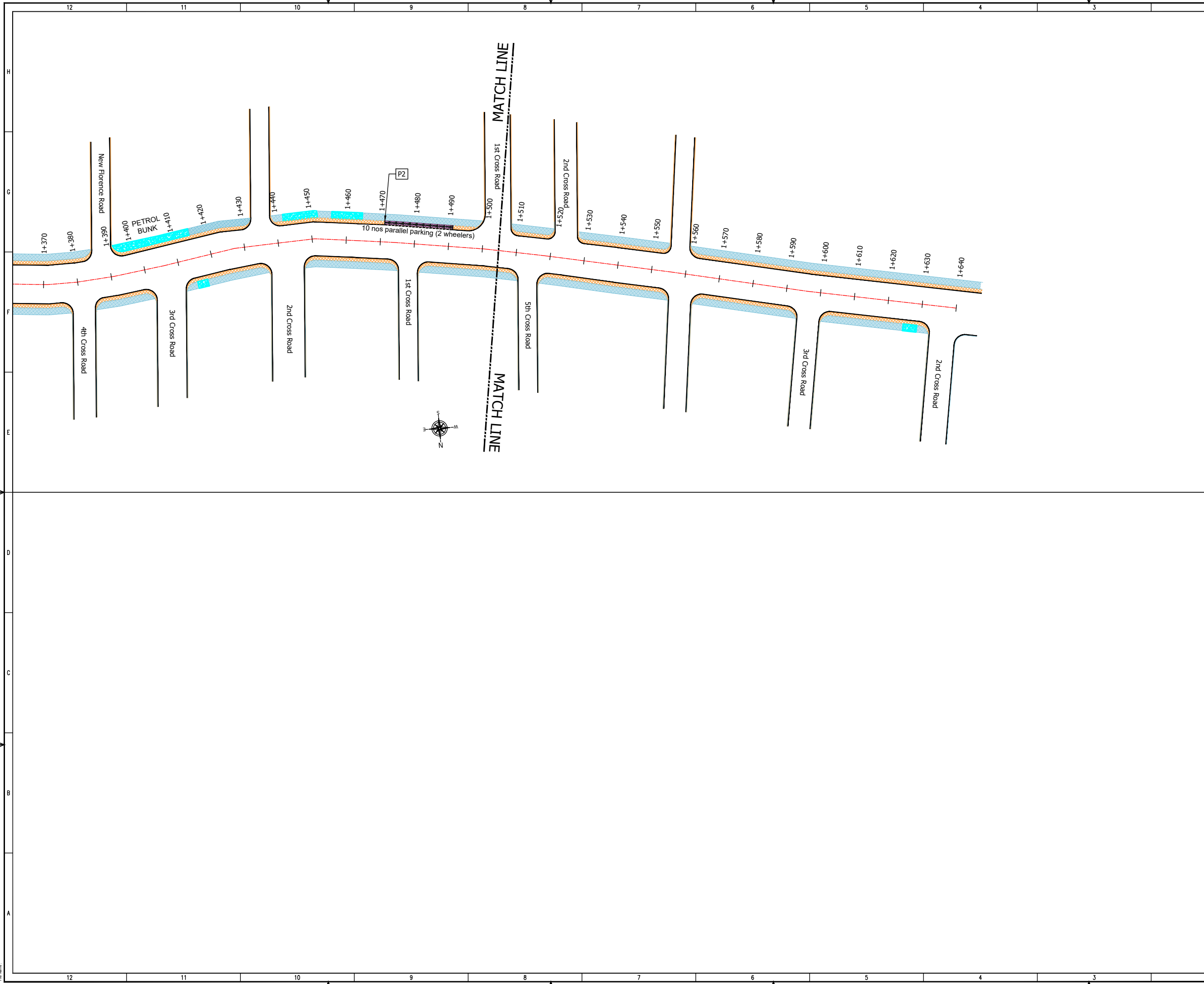
AUTHORITY:
Directorate of Urban Land Transport
 Urban Development Department (UDD)
 Government of Karnataka
 BMTC, TTMC, BT Block, 4th Floor,
 Shantinagar, K H Road, Bengaluru - 560027
 Tel: 080-22226627, Fax: 080-22226630
 Email: info@urbanlandtransport.gov.in
 www.urbanlandtransport.kar.nic.in

DRAWING NUMBER	REVISION	DATE	SHEET NUMBER
TPE/APP/MZ/05/2022/PAP/KNMR-1/03	RO	JUL 2022	03 OF 04

DESIGNED	DRAWN	CHECKED
SC	VR	SK

ISSUED ON BEHALF OF DIRECTORATE OF URBAN LAND TRANSPORT

PROJECT TITLE: TECHNICAL SECTION PROJECT TOLBESARA PARKING PLAN, MAHADEVAPURA ZONE, BELLARY ROAD, MAHADEVAPURA MAIN ROAD 1 (2503-2504)
 DRAWING NO: P-10
 DATE: 07.07.2022



- THIS DRAWING IS THE PROPERTY OF DULT AND SHALL NOT BE COPIED OR USED WITHOUT WRITTEN PERMISSION. PROVIDING QUALITY CONTROL AND QUALITY ASSURANCE, WHICH INCLUDES QUALITY OF MATERIALS USED AND WORKMANSHIP PROVIDED ALONG WITH SUPERVISION SHALL BE THE RESPONSIBILITY OF THE CONTRACTOR AND THE PROFESSIONALS INVOLVED FOR THE SUPERVISION OF CONSTRUCTION WORK BEFORE, DURING AND AFTER EXECUTION OF SUCH CONSTRUCTION WORK.
- LEGEND:**
- : PROPOSED CENTER LINE
 - - - : LANE MARKING
 - - - : ACCESS LANE MARKING
 - : EDGE LANE MARKING
 - : PROPOSED KERB LINE
 - : PROPOSED FOOTPATH
 - [P1] : PROPOSED SIGN BOARD
 - [] : PROPOSED CYCLE HUB
 - [] : PROPOSED SAMS HUB
 - [] : PROPOSED TWO WHEELER PARKING
 - [] : PROPOSED PWD (PERSON WITH DISABILITIES) PARKING
 - [] : PROPOSED AUTO RICKSHAW PARKING
 - [] : PROPOSED CAR PARKING
 - [] : PROPOSED LIGHT COMMERCIAL VEHICLE (LCV) PARKING
 - [] : PROPOSED HEAVY COMMERCIAL VEHICLE (HCV) PARKING
 - [] : PROPOSED LOADING/UNLOADING ZONE
 - [] : PROPOSED PICK-UP/DROP-OFF ZONE
 - [] : EXISTING FOOTPATH
 - [] : EXISTING SHOULDER
 - [] : EXISTING BUS STOP
 - [] : EXISTING RAMP/ENTRANCE
 - [] : EXISTING TRANSFORMER

PURPOSE OF ISSUE:
PARKING ARRANGEMENT PLAN

NOTES:

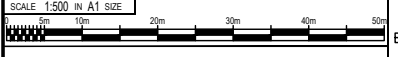
- ALL DIMENSION ARE IN METRES UNLESS MENTIONED OTHERWISE.
- DIMENSION ARE NOT TO BE SCALED, ONLY WRITTEN DIMENSION SHALL BE FOLLOWED.
- THE GENERAL ARRANGEMENT PLAN HAS BEEN PREPARED USING FIELD MEASUREMENT DRAWINGS.
- ANY MINOR CHANGES TO THE DRAWING REQUIRED CAN BE DONE TO BEST SUIT AS PER SITE CONDITIONS DURING EXECUTION.
- THESE DRAWINGS TO BE USED ONLY FOR PROVISION OF AREA PARKING PLAN ASSOCIATED INFRASTRUCTURE.
- ANY OTHER MANDATORY, WARNING AND INFORMATORY SIGNAGE BOARDS WHICH ARE REQUIRED AS PART OF ROAD SAFETY SHALL BE EXECUTED.
- THE PARKING SIGNAGES SHOULD BE INSTALLED AS PER THE PARKING SIGNAGE MANUAL SHARED BY DULT.
- THE LOCATION OF SIGNAGE CAN BE ADJUSTED TO BEST SUIT AS PER SITE CONDITIONS DURING EXECUTION.

REVISION DETAILS	DATE	REV. NO.

SUBMITTED TO:
BRUHAT BENGALURU MAHANAGARA PALIKE

PROJECT TITLE:
AREA PARKING PLAN MAHADEVAPURA ZONE - WARD NO. 25 K NARAYANPURA MAIN ROAD 1 (2503-2504)

DRAWING TITLE:
PARKING ALLOCATION PLAN Ch. 1+500 to Ch. 1+640

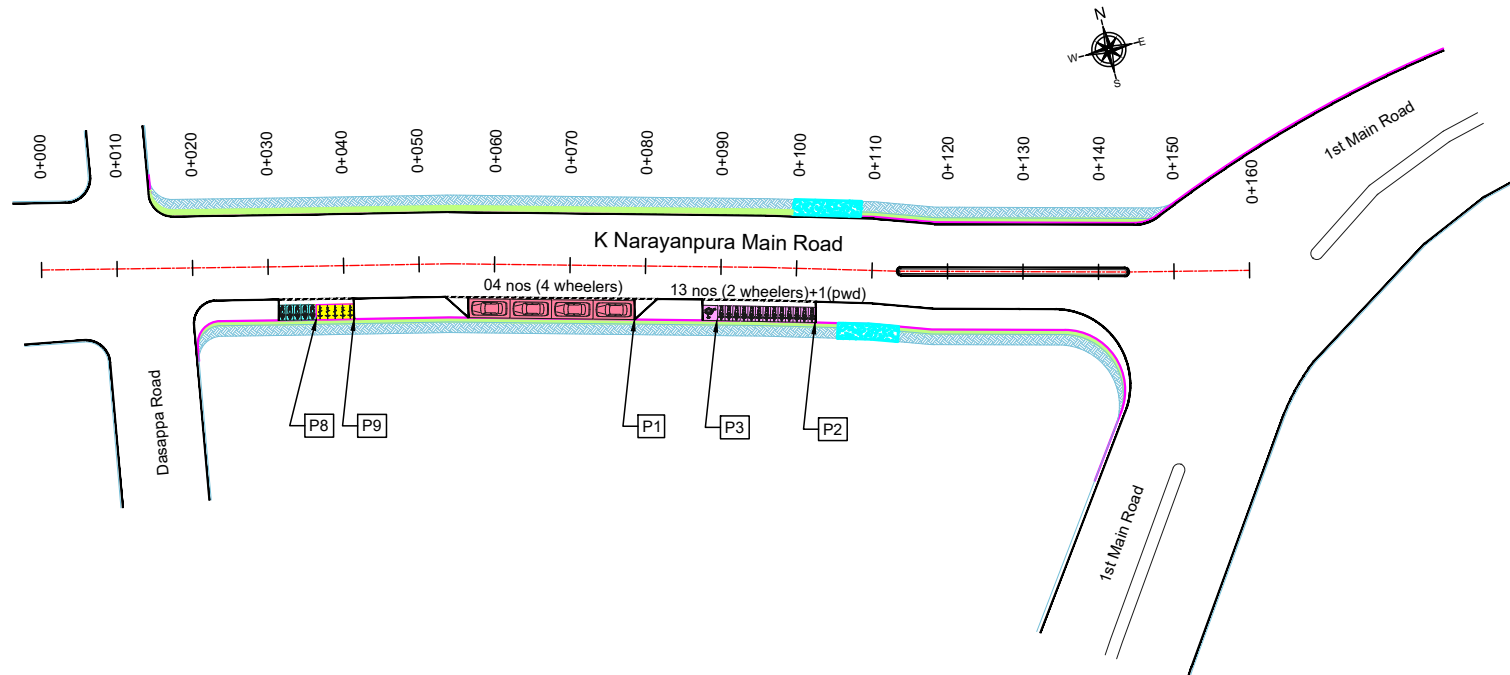


THIS DOCUMENT HAS BEEN PREPARED PURSUANT TO AND SUBJECT TO THE TERMS OF DULT. DULT ACCEPTS NO LIABILITY FOR ANY USE OF THIS DOCUMENT OR FOLLOWING DULT EXPRESS AGREEMENT TO SUCH USE OR ONLY FOR THE PURPOSES FOR WHICH IT WAS PREPARED.

AUTHORITY: Directorate of Urban Land Transport
Urban Development Department (UDD)
Government of Karnataka
BMTCL, TTCMC, 1st Block, 4th Floor,
Shantinagar, K H Road, Bengaluru - 560027
Tel: 080-22226627, Fax: 080-22226630
Email: dult@bmtcl.gov.in, www.dult.gov.in
www.urbantransport.kar.nic.in

DRAWING NUMBER: TPE/APP/MZ/05/2022/PAP/KNMR-1/04	REVISION: R0	DATE: JUL 2022	SHEET NUMBER: 04 OF 04
DESIGNED: SC	DRAWN: VR	CHECKED: SK	

ISSUED ON BEHALF OF DIRECTORATE OF URBAN LAND TRANSPORT



CYCLE	SMMS	TWO WHEELER	PWD	CAR	AUTO	PICK-UP/DROP-OFF	LCV	HCV	LOADING/UNLOADING
5	5	13	1	4	-	-	-	-	-

THIS DRAWING IS THE PROPERTY OF DULT AND SHALL NOT BE COPIED OR USED WITHOUT WRITTEN PERMISSION. PROVIDING QUALITY CONTROL AND QUALITY ASSURANCE, WHICH INCLUDES QUALITY OF MATERIALS USED AND WORKMANSHIP PROVIDED ALONG WITH SUPERVISION SHALL BE THE RESPONSIBILITY OF THE CONTRACTOR AND THE PROFESSIONALS INVOLVED FOR SUPERVISION OF CONSTRUCTION WORK BEFORE, DURING AND AFTER EXECUTION OF SUCH CONSTRUCTION WORK.

LEGEND:

- : PROPOSED CENTER LINE
- - - : LANE MARKING
- - - : ACCESS LANE MARKING
- : EDGE LANE MARKING
- : PROPOSED KERB LINE
- : PROPOSED FOOTPATH
- [P1] : PROPOSED SIGN BOARD
- [CYCLE] : PROPOSED CYCLE HUB
- [SMMS] : PROPOSED SMMS HUB
- [TWO WHEELER] : PROPOSED TWO WHEELER PARKING
- [PWD] : PROPOSED PWD (PERSON WITH DISABILITIES) PARKING
- [AUTO] : PROPOSED AUTO RICKSHAW PARKING
- [CAR] : PROPOSED CAR PARKING
- [LCV] : PROPOSED LIGHT COMMERCIAL VEHICLE (LCV) PARKING
- [HCV] : PROPOSED HEAVY COMMERCIAL VEHICLE (HCV) PARKING
- [Loading/Unloading] : PROPOSED LOADING/UNLOADING ZONE
- [Pick-up/Drop-off] : PROPOSED PICK-UP/DROP-OFF ZONE
- : EXISTING FOOTPATH
- : EXISTING SHOULDER
- : EXISTING BUS STOP
- : EXISTING RAMP/ENTRANCE
- : EXISTING TRANSFORMER

PURPOSE OF ISSUE:

PARKING ARRANGEMENT PLAN

NOTES:

- ALL DIMENSION ARE IN METRES UNLESS MENTIONED OTHERWISE.
- DIMENSION ARE NOT TO BE SCALED, ONLY WRITTEN DIMENSION SHALL BE FOLLOWED.
- THE GENERAL ARRANGEMENT PLAN HAS BEEN PREPARED USING FIELD MEASUREMENT DRAWINGS.
- ANY MINOR CHANGES TO THE DRAWING REQUIRED CAN BE DONE TO BEST SUIT AS PER SITE CONDITIONS DURING EXECUTION.
- THESE DRAWINGS TO BE USED ONLY FOR PROVISION OF AREA PARKING PLAN ASSOCIATED INFRASTRUCTURE.
- ANY OTHER MANDATORY, WARNING AND INFORMATORY SIGNAGE BOARDS WHICH ARE REQUIRED AS PART OF ROAD SAFETY SHALL BE EXECUTED.
- THE PARKING SIGNAGES SHOULD BE INSTALLED AS PER THE PARKING SIGNAGE MANUAL SHARED BY DULT.
- THE LOCATION OF SIGNAGE CAN BE ADJUSTED TO BEST SUIT AS PER SITE CONDITIONS DURING EXECUTION.

REVISION DETAILS	DATE	REV. NO

SUBMITTED TO:

BRUHAT BENGALURU MAHANAGARA PALIKE

PROJECT TITLE:

AREA PARKING PLAN MAHADEVAPURA ZONE - WARD NO. 25 K NARAYNPURA MAIN ROAD 2 (2505-2506)

DRAWING TITLE:

PARKING ALLOCATION PLAN Ch. 0+000 to Ch. 0+160



THIS DOCUMENT HAS BEEN PREPARED PURSUANT TO AND SUBJECT TO THE TERMS OF DULT. DULT ACCEPTS NO LIABILITY FOR ANY USE OF THIS DOCUMENT OR FOLLOWING DULT EXPRESS AGREEMENT TO SUCH USE OR ONLY FOR THE PURPOSES FOR WHICH IT WAS PREPARED.

AUTHORITY:

Directorate of Urban Land Transport
 Urban Development Department (UDD)
 Government of Karnataka
 BMTCL, TTMC, 19 Block, 4th Floor,
 Shantinagar, K H Road, Bengaluru - 560027
 Tel: 080-22226627, Fax: 080-22226630
 Email: dult@bmtcl.com
 www.urbantransport.kar.nic.in

DRAWING NUMBER:	REVISION:	DATE:	SHEET NUMBER:
TPE/APP/MZ/05/2022/PAP/KNMR-2/01	R0	JUL 2022	01 OF 01

DESIGNED:	DRAWN:	CHECKED:
SC	VR	SK

ISSUED ON BEHALF OF DIRECTORATE OF URBAN LAND TRANSPORT

Jul 12, 2022 - 8:28am
 Proj No: 21
 File Name: Z:\TECHNICAL SECTION\PROJECT FOLDER\AREA PARKING PLAN MAHADEVAPURA ZONE\DETAILED DESIGN DRAWINGS\2505-2506\K NARAYNPURA MAIN ROAD 2 (2505-2506).LVR

THIS DRAWING IS THE PROPERTY OF DULT AND SHALL NOT BE COPIED OR USED WITHOUT WRITTEN PERMISSION. PROVIDING QUALITY CONTROL AND QUALITY ASSURANCE, WHICH INCLUDES QUALITY OF MATERIALS USED AND WORKMANSHIP PROVIDED ALONG WITH SUPERVISION SHALL BE THE RESPONSIBILITY OF THE CONTRACTOR AND THE PROFESSIONALS INVOLVED FOR SUPERVISION OF CONSTRUCTION WORK BEFORE, DURING AND AFTER EXECUTION OF SUCH CONSTRUCTION WORK.

LEGEND:

— — — — —	: PROPOSED CENTER LINE	▨	: EXISTING FOOTPATH
- - - - -	: LANE MARKING	▨	: EXISTING SHOULDER
- - - - -	: ACCESS LANE MARKING	▨	: EXISTING BUS STOP
— — — — —	: EDGE LANE MARKING	▨	: EXISTING RAMP/ENTRANCE
— — — — —	: PROPOSED KERB LINE	▨	: EXISTING TRANSFORMER
▨	: PROPOSED FOOTPATH		
▨	: PROPOSED SIGN BOARD		
▨	: PROPOSED CYCLE HUB		
▨	: PROPOSED SMMS HUB		
▨	: PROPOSED TWO WHEELER PARKING		
▨	: PROPOSED PWD (PERSON WITH DISABILITIES) PARKING		
▨	: PROPOSED AUTO RICKSHAW PARKING		
▨	: PROPOSED CAR PARKING		
▨	: PROPOSED LIGHT COMMERCIAL VEHICLE (LCV) PARKING		
▨	: PROPOSED HEAVY COMMERCIAL VEHICLE (HCV) PARKING		
▨	: PROPOSED LOADING/UNLOADING ZONE		
▨	: PROPOSED PICK-UP/DROP-OFF ZONE		

PARKING ARRANGEMENT PLAN

- NOTES:**
1. ALL DIMENSION ARE IN METRES UNLESS MENTIONED OTHERWISE.
 2. DIMENSION ARE NOT TO BE SCALED, ONLY WRITTEN DIMENSION SHALL BE FOLLOWED.
 3. THE GENERAL ARRANGEMENT PLAN HAS BEEN PREPARED USING FIELD MEASUREMENT DRAWINGS.
 4. ANY MINOR CHANGES TO THE DRAWING REQUIRED CAN BE DONE TO BEST SUIT AS PER SITE CONDITIONS DURING EXECUTION.
 5. THESE DRAWINGS TO BE USED ONLY FOR PROVISION OF AREA PARKING PLAN ASSOCIATED INFRASTRUCTURE.
 6. ANY OTHER MANDATORY, WARNING AND INFORMATORY SIGNAGE BOARDS WHICH ARE REQUIRED AS PART OF ROAD SAFETY SHALL BE EXECUTED.
 7. THE PARKING SIGNAGES SHOULD BE INSTALLED AS PER THE PARKING SIGNAGE MANUAL SHARED BY DULT.
 8. THE LOCATION OF SIGNAGE CAN BE ADJUSTED TO BEST SUIT AS PER SITE CONDITIONS DURING EXECUTION.

REVISION DETAILS	DATE	REV NO

SUBMITTED TO:
BRUHAT BENGALURU MAHANAGARA PALIKE

PROJECT TITLE:
AREA PARKING PLAN MAHADEVAPURA ZONE - WARD NO. 25 HENNUR - BAGALUR MAIN ROAD (2507-2508, 2511-2512)

DRAWING TITLE:
PARKING ALLOCATION PLAN Ch. 0+000 to Ch. 0+500



THIS DOCUMENT HAS BEEN PREPARED PURSUANT TO AND SUBJECT TO THE TERMS OF DULT. DULT ACCEPTS NO LIABILITY FOR ANY USE OF THIS DOCUMENT OR FOLLOWING DULT EXPRESS AGREEMENT TO SUCH USE OR ONLY FOR THE PURPOSES FOR WHICH IT WAS PREPARED.

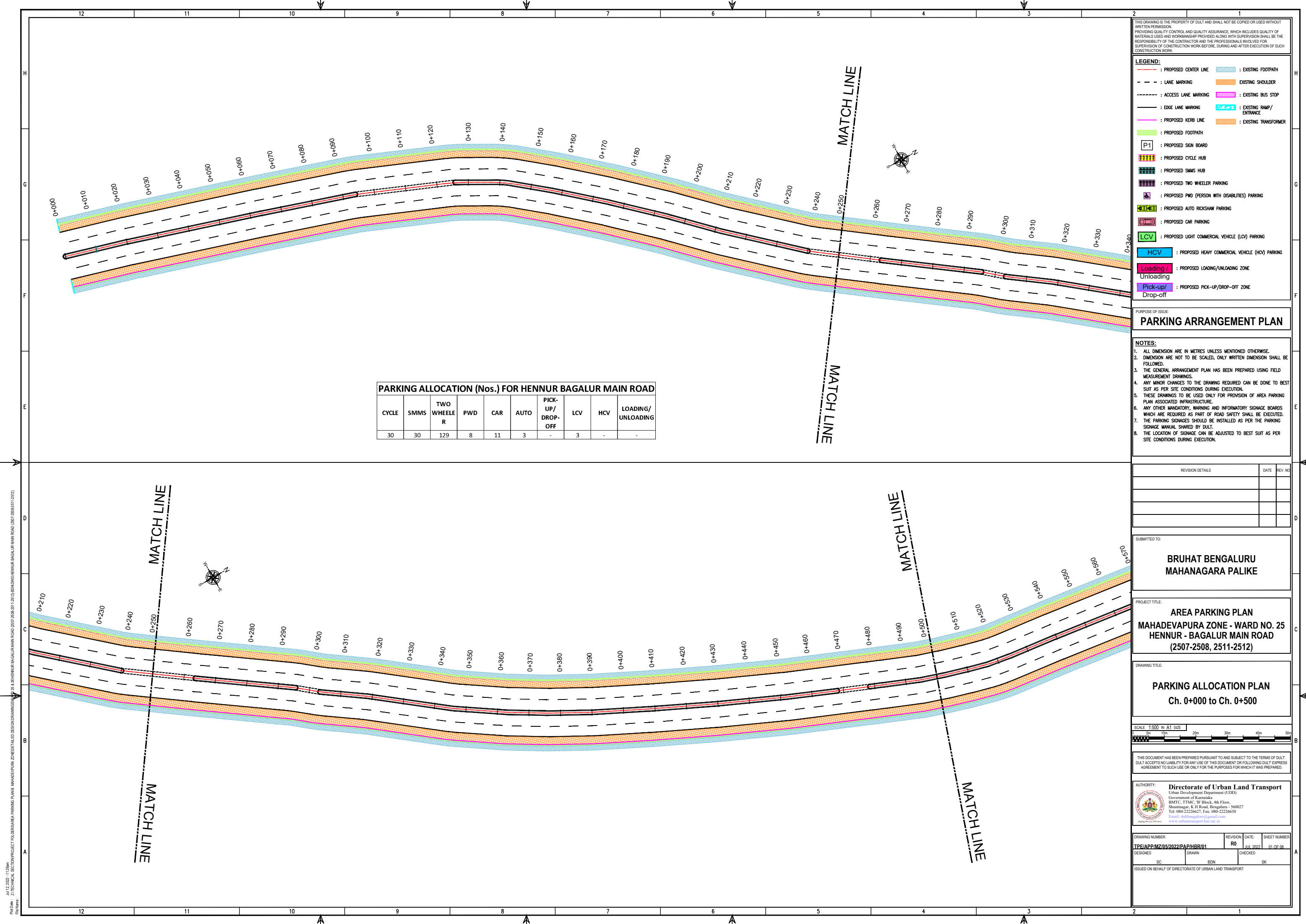
AUTHORITY: Directorate of Urban Land Transport
Urban Development Department (UDD)
Government of Karnataka
BMTCL, T.T.M.C., 'B' Block, 4th Floor,
Shraminagar, K.H. Road, Bengaluru - 560027
Tel: 080-22236627, Fax: 080-22236630
Email: dultbangalore@gmail.com
www.urbanlandtransport.kar.nic.in

DRAWING NUMBER: TPE/APP/MZ/05/2022/PAP/HR/01	REVISION: R0	DATE: JUL 2022	SHEET NUMBER: 01 OF 08
DESIGNED: SC	DRAWN: BDN	CHECKED: SK	

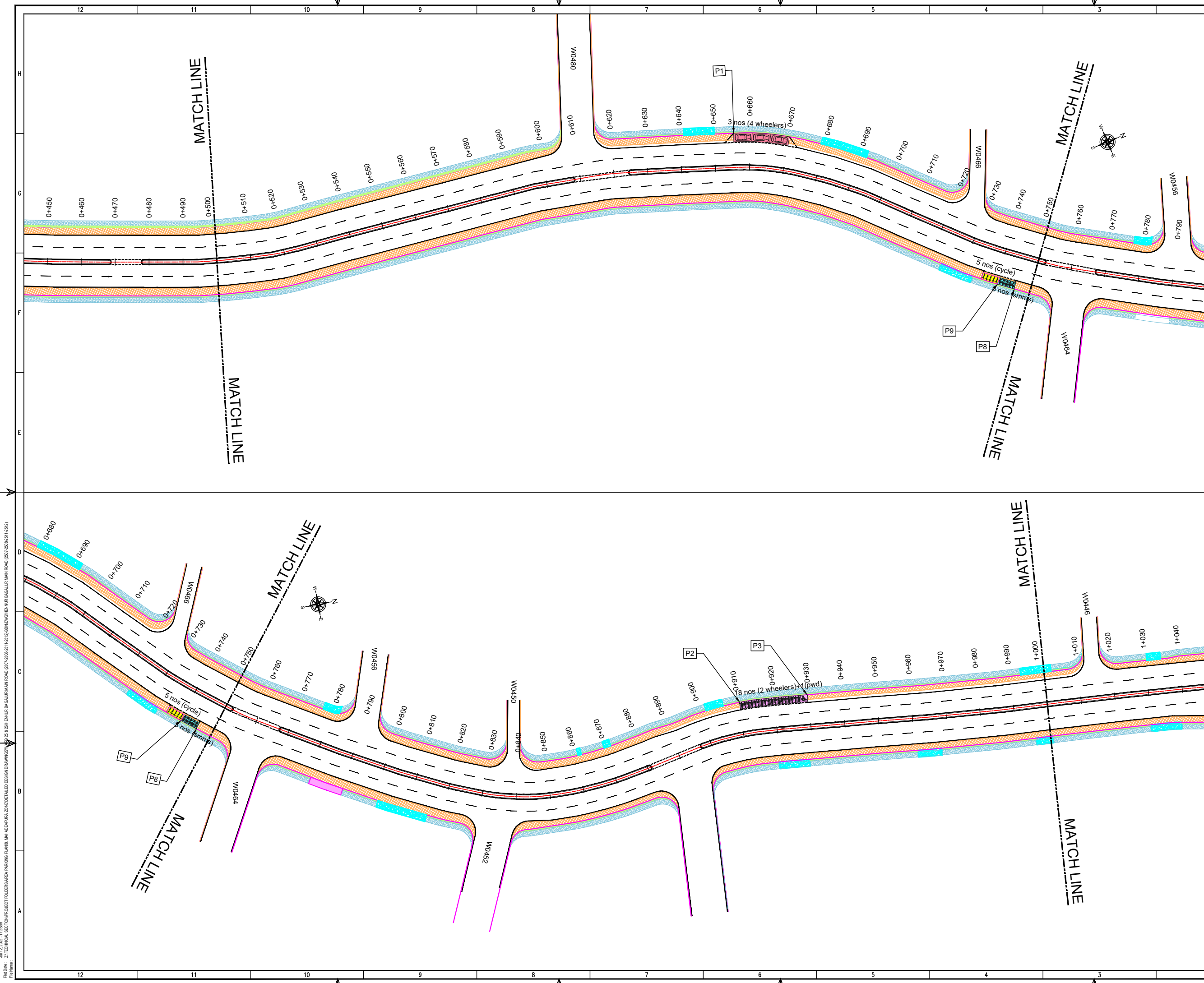
ISSUED ON BEHALF OF DIRECTORATE OF URBAN LAND TRANSPORT

PARKING ALLOCATION (Nos.) FOR HENNUR BAGALUR MAIN ROAD

CYCLE	SMMS	TWO WHEELER	PWD	CAR	AUTO	PICK-UP/DROP-OFF	LCV	HCV	LOADING/UNLOADING
30	30	129	8	11	3	-	3	-	-



Jul 12, 2022 - 11:28am
 PWD:08 - Z:TECHNICAL SECTION/PROJECT FOLDER/AREA PARKING PLAN/ MAHADEVAPURA ZONE/DETAILED DESIGN DRAWINGS/ W.P. 25 - HENNUR BAGALUR MAIN ROAD (2507-2508, 2511-2512)/ HENNUR BAGALUR MAIN ROAD (2507-2508, 2511-2512)



THIS DRAWING IS THE PROPERTY OF DULT AND SHALL NOT BE COPIED OR USED WITHOUT WRITTEN PERMISSION. PROVIDING QUALITY CONTROL AND QUALITY ASSURANCE, WHICH INCLUDES QUALITY OF MATERIALS USED AND WORKMANSHIP PROVIDED ALONG WITH SUPERVISION SHALL BE THE RESPONSIBILITY OF THE CONTRACTOR AND THE PROFESSIONALS INVOLVED FOR SUPERVISION OF CONSTRUCTION WORK BEFORE, DURING AND AFTER EXECUTION OF SUCH CONSTRUCTION WORK.

LEGEND:

- : PROPOSED CENTER LINE
- - - : LANE MARKING
- - - : ACCESS LANE MARKING
- : EDGE LANE MARKING
- : PROPOSED KERB LINE
- : PROPOSED FOOTPATH
- : PROPOSED SIGN BOARD
- : PROPOSED CYCLE HUB
- : PROPOSED SMMS HUB
- : PROPOSED TWO WHEELER PARKING
- : PROPOSED PWD (PERSON WITH DISABILITIES) PARKING
- : PROPOSED AUTO RICKSHAW PARKING
- : PROPOSED CAR PARKING
- : PROPOSED LIGHT COMMERCIAL VEHICLE (LCV) PARKING
- : PROPOSED HEAVY COMMERCIAL VEHICLE (HCV) PARKING
- : PROPOSED LOADING/UNLOADING ZONE
- : PROPOSED PICK-UP/DROP-OFF ZONE
- : EXISTING FOOTPATH
- : EXISTING SHOULDER
- : EXISTING BUS STOP
- : EXISTING RAMP/ENTRANCE
- : EXISTING TRANSFORMER

PARKING ARRANGEMENT PLAN

NOTES:

- ALL DIMENSION ARE IN METRES UNLESS MENTIONED OTHERWISE.
- DIMENSION ARE NOT TO BE SCALED, ONLY WRITTEN DIMENSION SHALL BE FOLLOWED.
- THE GENERAL ARRANGEMENT PLAN HAS BEEN PREPARED USING FIELD MEASUREMENT DRAWINGS.
- ANY MINOR CHANGES TO THE DRAWING REQUIRED CAN BE DONE TO BEST SUIT AS PER SITE CONDITIONS DURING EXECUTION.
- THESE DRAWINGS TO BE USED ONLY FOR PROVISION OF AREA PARKING PLAN ASSOCIATED INFRASTRUCTURE.
- ANY OTHER MANDATORY, WARNING AND INFORMATORY SIGNAGE BOARDS WHICH ARE REQUIRED AS PART OF ROAD SAFETY SHALL BE EXECUTED.
- THE PARKING SIGNAGES SHOULD BE INSTALLED AS PER THE PARKING SIGNAGE MANUAL SHARED BY DULT.
- THE LOCATION OF SIGNAGE CAN BE ADJUSTED TO BEST SUIT AS PER SITE CONDITIONS DURING EXECUTION.

REVISION DETAILS	DATE	REV NO

SUBMITTED TO:

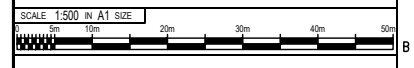
BRUHAT BENGALURU MAHANAGARA PALIKE

PROJECT TITLE:

AREA PARKING PLAN MAHADEVAPURA ZONE - WARD NO. 25 HENUR - BAGALUR MAIN ROAD (2507-2508, 2511-2512)

DRAWING TITLE:

PARKING ALLOCATION PLAN Ch. 0+500 to Ch. 1+000



THIS DOCUMENT HAS BEEN PREPARED PURSUANT TO AND SUBJECT TO THE TERMS OF DULT. DULT ACCEPTS NO LIABILITY FOR ANY USE OF THIS DOCUMENT OR FOLLOWING DULT EXPRESS AGREEMENT TO SUCH USE OR ONLY FOR THE PURPOSES FOR WHICH IT WAS PREPARED.

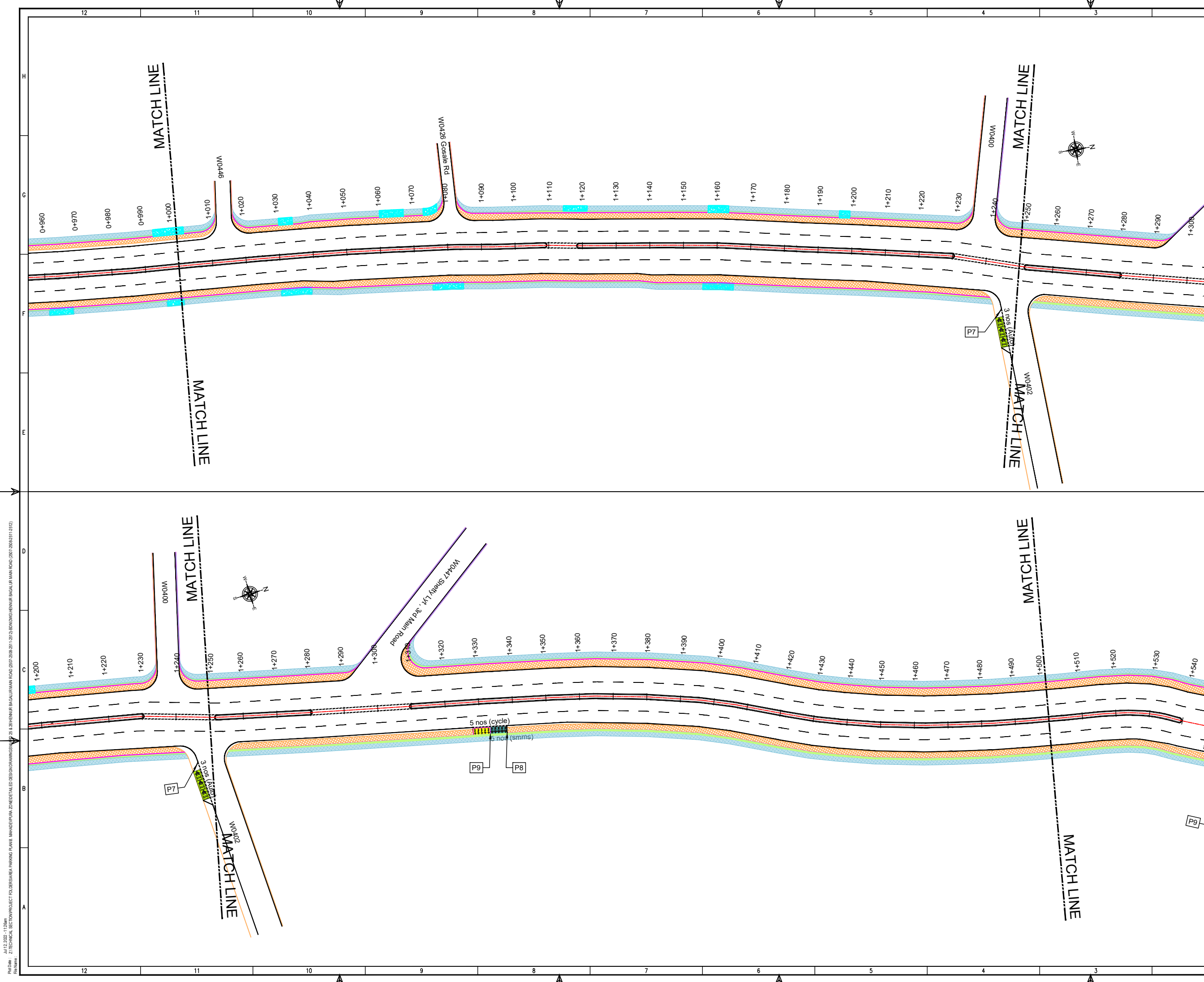
AUTHORITY:

Directorate of Urban Land Transport
 Urban Development Department (UDD)
 Government of Karnataka
 BMTCL, T.M.C. 'B' Block, 4th Floor,
 Shrinagar, K.H. Road, Bengaluru - 560027
 Tel: 080-22226627, Fax: 080-22226630
 Email: dtl@bangalore.gov.in
 www.urbanlandtransport.kar.nic.in

DRAWING NUMBER:	REVISION:	DATE:	SHEET NUMBER:
TPE/APP/MZ/05/2022/PAP/HR/02	R0	JUL 2022	02 OF 08
DESIGNED:	DRAWN:	CHECKED:	
SC	BDN	SK	

ISSUED ON BEHALF OF DIRECTORATE OF URBAN LAND TRANSPORT

Jul 12, 2022 - 11:28am
 PWD/08 - Z/TECHNICAL SECTION/PROJECT FOLDER/AREA PARKING PLAN/ MAHADEVAPURA ZONE/DETAILED DESIGN DRAWINGS/ WARD NO. 25 HENUR - BAGALUR MAIN ROAD (2507-2508-2511-2512)



THIS DRAWING IS THE PROPERTY OF DULT AND SHALL NOT BE COPIED OR USED WITHOUT WRITTEN PERMISSION. PROVIDING QUALITY CONTROL AND QUALITY ASSURANCE, WHICH INCLUDES QUALITY OF MATERIALS USED AND WORKMANSHIP PROVIDED ALONG WITH SUPERVISION SHALL BE THE RESPONSIBILITY OF THE CONTRACTOR AND THE PROFESSIONALS INVOLVED FOR SUPERVISION OF CONSTRUCTION WORK BEFORE, DURING AND AFTER EXECUTION OF SUCH CONSTRUCTION WORK.

LEGEND:

- : PROPOSED CENTER LINE
- - - : LANE MARKING
- - - : ACCESS LANE MARKING
- : EDGE LANE MARKING
- : PROPOSED KERB LINE
- : PROPOSED SIGN BOARD
- : PROPOSED CYCLE HUB
- : PROPOSED SMMS HUB
- : PROPOSED TWO WHEELER PARKING
- : PROPOSED PWD (PERSON WITH DISABILITIES) PARKING
- : PROPOSED AUTO RICKSHAW PARKING
- : PROPOSED CAR PARKING
- : PROPOSED LIGHT COMMERCIAL VEHICLE (LCV) PARKING
- : PROPOSED HEAVY COMMERCIAL VEHICLE (HCV) PARKING
- : PROPOSED LOADING/UNLOADING ZONE
- : PROPOSED PICK-UP/DROP-OFF ZONE
- : EXISTING FOOTPATH
- : EXISTING SHOULDER
- : EXISTING BUS STOP
- : EXISTING RAMP/ENTRANCE
- : EXISTING TRANSFORMER

PURPOSE OF ISSUE:
PARKING ARRANGEMENT PLAN

NOTES:

- ALL DIMENSION ARE IN METRES UNLESS MENTIONED OTHERWISE.
- DIMENSION ARE NOT TO BE SCALED, ONLY WRITTEN DIMENSION SHALL BE FOLLOWED.
- THE GENERAL ARRANGEMENT PLAN HAS BEEN PREPARED USING FIELD MEASUREMENT DRAWINGS.
- ANY MINOR CHANGES TO THE DRAWING REQUIRED CAN BE DONE TO BEST SUIT AS PER SITE CONDITIONS DURING EXECUTION.
- THESE DRAWINGS TO BE USED ONLY FOR PROVISION OF AREA PARKING PLAN ASSOCIATED INFRASTRUCTURE.
- ANY OTHER MANDATORY, WARNING AND INFORMATORY SIGNAGE BOARDS WHICH ARE REQUIRED AS PART OF ROAD SAFETY SHALL BE EXECUTED.
- THE PARKING SIGNAGES SHOULD BE INSTALLED AS PER THE PARKING SIGNAGE MANUAL SHARED BY DULT.
- THE LOCATION OF SIGNAGE CAN BE ADJUSTED TO BEST SUIT AS PER SITE CONDITIONS DURING EXECUTION.

REVISION DETAILS		DATE	REV NO

SUBMITTED TO:
BRUHAT BENGALURU MAHANAGARA PALIKE

PROJECT TITLE:
AREA PARKING PLAN MAHADEVAPURA ZONE - WARD NO. 25 HENUR - BAGALUR MAIN ROAD (2507-2508, 2511-2512)

DRAWING TITLE:
PARKING ALLOCATION PLAN Ch. 1+000 to Ch. 1+500



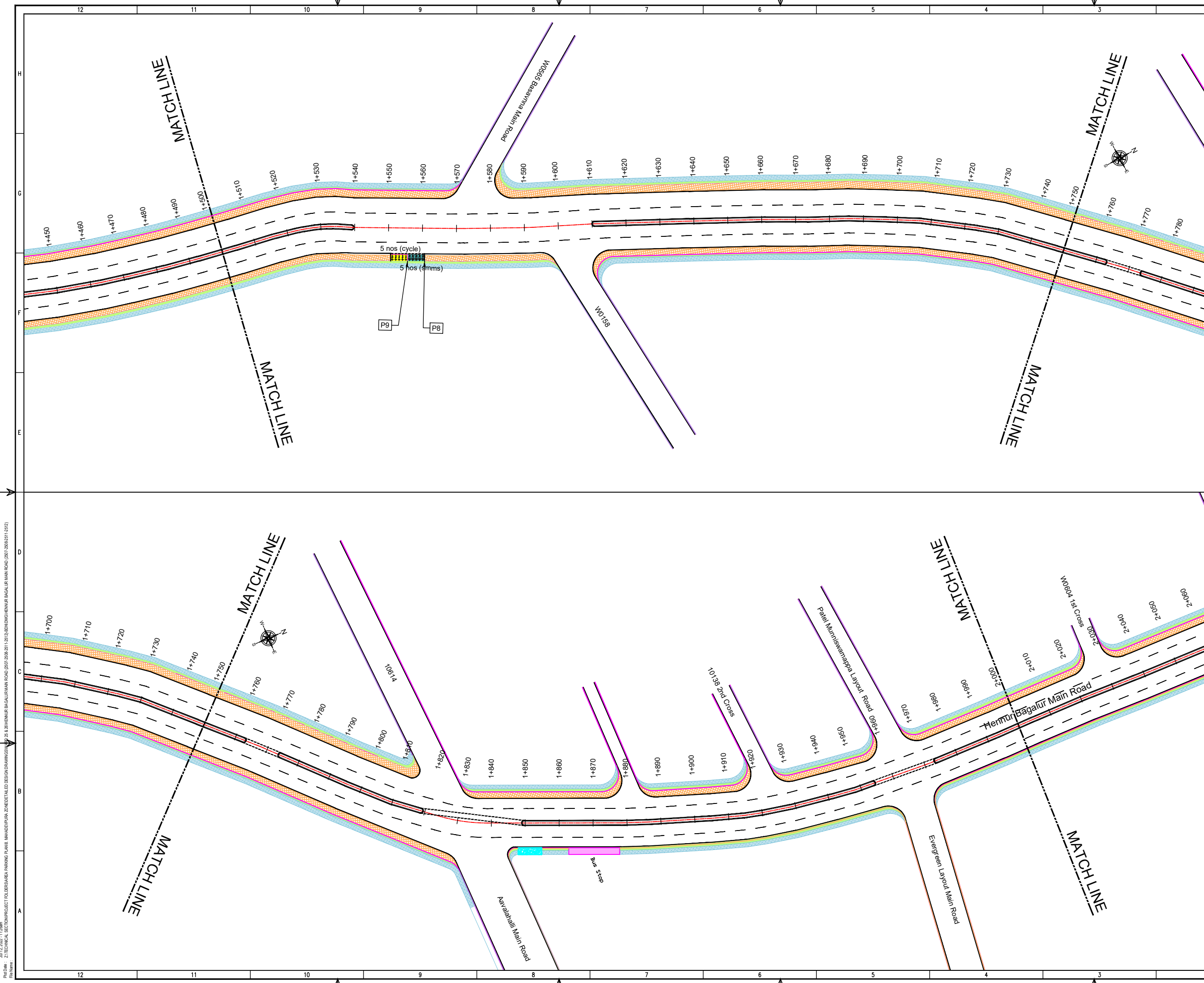
THIS DOCUMENT HAS BEEN PREPARED PURSUANT TO AND SUBJECT TO THE TERMS OF DULT. DULT ACCEPTS NO LIABILITY FOR ANY USE OF THIS DOCUMENT OR FOLLOWING DULT EXPRESS AGREEMENT TO SUCH USE OR ONLY FOR THE PURPOSES FOR WHICH IT WAS PREPARED.

AUTHORITY:
Directorate of Urban Land Transport
Urban Development Department (UDD)
Government of Karnataka
BMTCL, T.T.M.C., 'B' Block, 4th Floor,
Shrinagar, K H Road, Bengaluru - 560027
Tel: 080-22236627, Fax: 080-22236630
Email: dultbangalore@gmail.com
www.urbanlandtransport.kar.nic.in

DRAWING NUMBER: TPE/APP/MZ/05/2022/PAP/HBR/03	REVISION: R0	DATE: JUL 2022	SHEET NUMBER: 03 OF 08
DESIGNED: SC	DRAWN: BEN	CHECKED: SK	

ISSUED ON BEHALF OF DIRECTORATE OF URBAN LAND TRANSPORT

Jul 12, 2022 - 11:28am
 P:\PROJECTS\Z\TECHNICAL SECTION\PROJECT FOLDER\BAGALUR MAIN ROAD (2507-2508, 2511-2512)\HENUR - BAGALUR MAIN ROAD (2507-2508, 2511-2512)
 25



THIS DRAWING IS THE PROPERTY OF DULT AND SHALL NOT BE COPIED OR USED WITHOUT WRITTEN PERMISSION. PROVIDING QUALITY CONTROL AND QUALITY ASSURANCE, WHICH INCLUDES QUALITY OF MATERIALS USED AND WORKMANSHIP PROVIDED ALONG WITH SUPERVISION SHALL BE THE RESPONSIBILITY OF THE CONTRACTOR AND THE PROFESSIONALS INVOLVED FOR SUPERVISION OF CONSTRUCTION WORK BEFORE, DURING AND AFTER EXECUTION OF SUCH CONSTRUCTION WORK.

LEGEND:

- : PROPOSED CENTER LINE
- - - : LANE MARKING
- - - : ACCESS LANE MARKING
- : EDGE LANE MARKING
- : PROPOSED KERB LINE
- : PROPOSED FOOTPATH
- : PROPOSED SIGN BOARD
- : PROPOSED CYCLE HUB
- : PROPOSED SMS HUB
- : PROPOSED TWO WHEELER PARKING
- : PROPOSED PWD (PERSON WITH DISABILITIES) PARKING
- : PROPOSED AUTO RICKSHAW PARKING
- : PROPOSED CAR PARKING
- : PROPOSED LIGHT COMMERCIAL VEHICLE (LCV) PARKING
- : PROPOSED HEAVY COMMERCIAL VEHICLE (HCV) PARKING
- : PROPOSED LOADING/UNLOADING ZONE
- : PROPOSED PICK-UP/DROP-OFF ZONE
- : EXISTING FOOTPATH
- : EXISTING SHOULDER
- : EXISTING BUS STOP
- : EXISTING RAMP/ENTRANCE
- : EXISTING TRANSFORMER

PARKING ARRANGEMENT PLAN

NOTES:

- ALL DIMENSION ARE IN METRES UNLESS MENTIONED OTHERWISE.
- DIMENSION ARE NOT TO BE SCALED, ONLY WRITTEN DIMENSION SHALL BE FOLLOWED.
- THE GENERAL ARRANGEMENT PLAN HAS BEEN PREPARED USING FIELD MEASUREMENT DRAWINGS.
- ANY MINOR CHANGES TO THE DRAWING REQUIRED CAN BE DONE TO BEST SUIT AS PER SITE CONDITIONS DURING EXECUTION.
- THESE DRAWINGS TO BE USED ONLY FOR PROVISION OF AREA PARKING PLAN ASSOCIATED INFRASTRUCTURE.
- ANY OTHER MANDATORY, WARNING AND INFORMATORY SIGNAGE BOARDS WHICH ARE REQUIRED AS PART OF ROAD SAFETY SHALL BE EXECUTED.
- THE PARKING SIGNAGES SHOULD BE INSTALLED AS PER THE PARKING SIGNAGE MANUAL SHARED BY DULT.
- THE LOCATION OF SIGNAGE CAN BE ADJUSTED TO BEST SUIT AS PER SITE CONDITIONS DURING EXECUTION.

REVISION DETAILS	DATE	REV	NO

SUBMITTED TO:

BRUHAT BENGALURU MAHANAGARA PALIKE

PROJECT TITLE:

AREA PARKING PLAN MAHADEVAPURA ZONE - WARD NO. 25 HENUR - BAGALUR MAIN ROAD (2507-2508, 2511-2512)

DRAWING TITLE:

PARKING ALLOCATION PLAN Ch. 1+500 to Ch. 2+000

SCALE: 1:500 IN A1 SIZE

THIS DOCUMENT HAS BEEN PREPARED PURSUANT TO AND SUBJECT TO THE TERMS OF DULT. DULT ACCEPTS NO LIABILITY FOR ANY USE OF THIS DOCUMENT OR FOLLOWING DULT EXPRESS AGREEMENT TO SUCH USE OR ONLY FOR THE PURPOSES FOR WHICH IT WAS PREPARED.

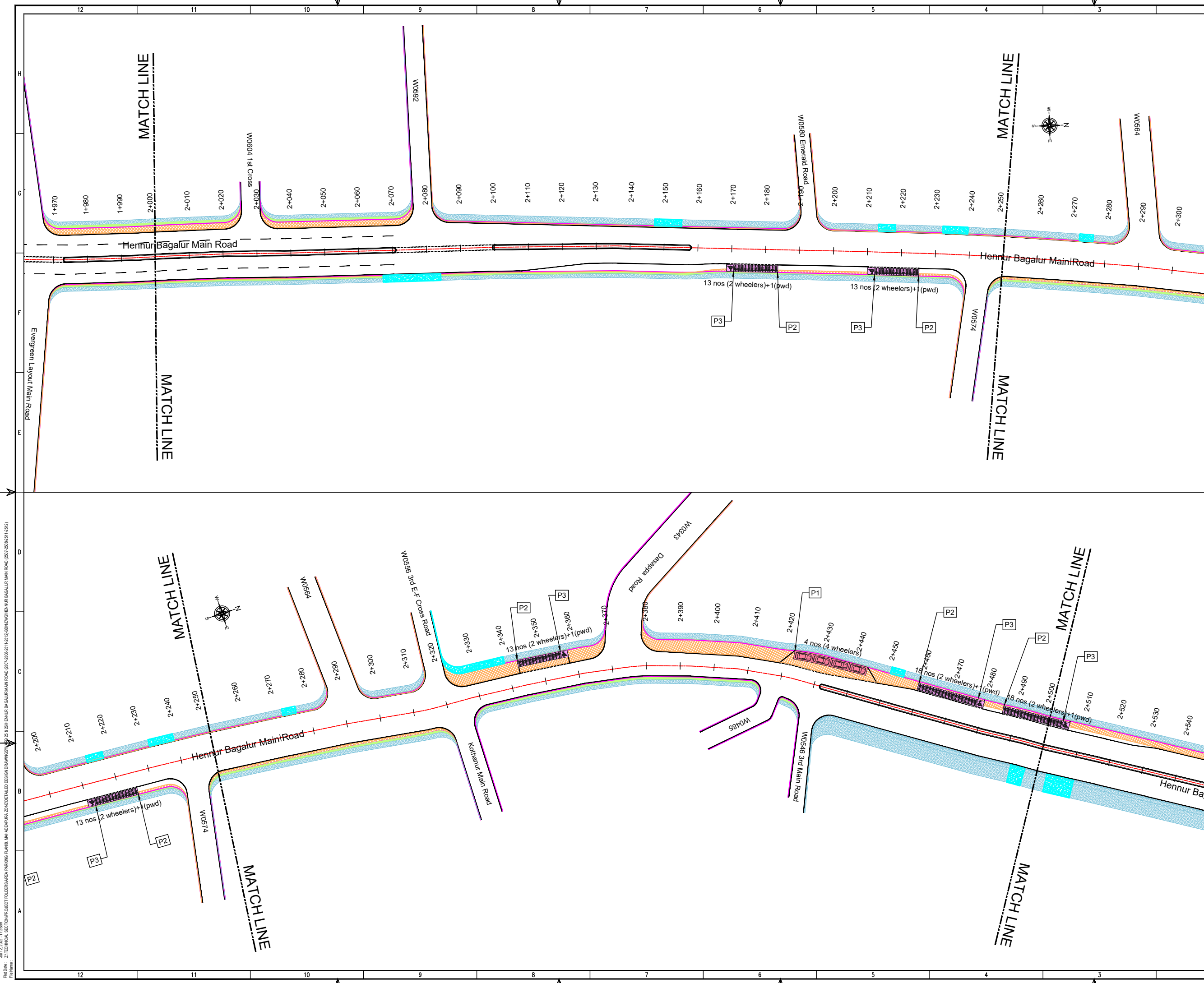
AUTHORITY:

Directorate of Urban Land Transport
 Urban Development Department (UDD)
 Government of Karnataka
 BMTCL, T.M.C., 5th Block, 4th Floor,
 Shrinagar, K H Road, Bengaluru - 560027
 Tel: 080-22226627, Fax: 080-22226630
 Email: dultbangalore@gmail.com
 www.urbantransport.kar.nic.in

DRAWING NUMBER:	REVISION:	DATE:	SHEET NUMBER:
TPE/APP/MZ/05/2022/PAP/HR/04	R0	JUL 2022	04 OF 08
DESIGNED:	DRAWN:	CHECKED:	
SC	BDN	SK	

ISSUED ON BEHALF OF DIRECTORATE OF URBAN LAND TRANSPORT

Jul 12, 2022 - 11:28am
 P:\0100 - Z:\TECHNICAL SECTION\PROJECT FOLDER\BAGALUR MAIN ROAD (2507-2508, 2511-2512)\HENUR - BAGALUR MAIN ROAD (2507-2508, 2511-2512).DWG



THIS DRAWING IS THE PROPERTY OF DULT AND SHALL NOT BE COPIED OR USED WITHOUT WRITTEN PERMISSION. PROVIDING QUALITY CONTROL AND QUALITY ASSURANCE, WHICH INCLUDES QUALITY OF MATERIALS USED AND WORKMANSHIP PROVIDED ALONG WITH SUPERVISION SHALL BE THE RESPONSIBILITY OF THE CONTRACTOR AND THE PROFESSIONALS INVOLVED FOR SUPERVISION OF CONSTRUCTION WORK BEFORE, DURING AND AFTER EXECUTION OF SUCH CONSTRUCTION WORK.

LEGEND:

- PROPOSED CENTER LINE
- LANE MARKING
- ACCESS LANE MARKING
- EDGE LANE MARKING
- PROPOSED KERB LINE
- PROPOSED FOOTPATH
- PROPOSED SIGN BOARD
- PROPOSED CYCLE HUB
- PROPOSED SMS HUB
- PROPOSED TWO WHEELER PARKING
- PROPOSED PWD (PERSON WITH DISABILITIES) PARKING
- PROPOSED AUTO RICKSHAW PARKING
- PROPOSED CAR PARKING
- PROPOSED LIGHT COMMERCIAL VEHICLE (LCV) PARKING
- PROPOSED HEAVY COMMERCIAL VEHICLE (HCV) PARKING
- PROPOSED LOADING/UNLOADING ZONE
- PROPOSED PICK-UP/DROP-OFF ZONE
- EXISTING FOOTPATH
- EXISTING SHOULDER
- EXISTING BUS STOP
- EXISTING RAMP/ENTRANCE
- EXISTING TRANSFORMER

PURPOSE OF ISSUE:
PARKING ARRANGEMENT PLAN

NOTES:

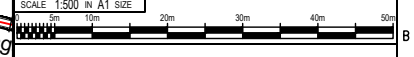
- ALL DIMENSION ARE IN METRES UNLESS MENTIONED OTHERWISE.
- DIMENSION ARE NOT TO BE SCALED, ONLY WRITTEN DIMENSION SHALL BE FOLLOWED.
- THE GENERAL ARRANGEMENT PLAN HAS BEEN PREPARED USING FIELD MEASUREMENT DRAWINGS.
- ANY MINOR CHANGES TO THE DRAWING REQUIRED CAN BE DONE TO BEST SUIT AS PER SITE CONDITIONS DURING EXECUTION.
- THESE DRAWINGS TO BE USED ONLY FOR PROVISION OF AREA PARKING PLAN ASSOCIATED INFRASTRUCTURE.
- ANY OTHER MANDATORY, WARNING AND INFORMATORY SIGNAGE BOARDS WHICH ARE REQUIRED AS PART OF ROAD SAFETY SHALL BE EXECUTED.
- THE PARKING SIGNAGES SHOULD BE INSTALLED AS PER THE PARKING SIGNAGE MANUAL SHARED BY DULT.
- THE LOCATION OF SIGNAGE CAN BE ADJUSTED TO BEST SUIT AS PER SITE CONDITIONS DURING EXECUTION.

REVISION DETAILS	DATE	REV	NO

SUBMITTED TO:
BRUHAT BENGALURU MAHANAGARA PALIKE

PROJECT TITLE:
AREA PARKING PLAN MAHADEVAPURA ZONE - WARD NO. 25 HENNRU - BAGALUR MAIN ROAD (2507-2508, 2511-2512)

DRAWING TITLE:
PARKING ALLOCATION PLAN Ch. 2+000 to Ch. 2+500



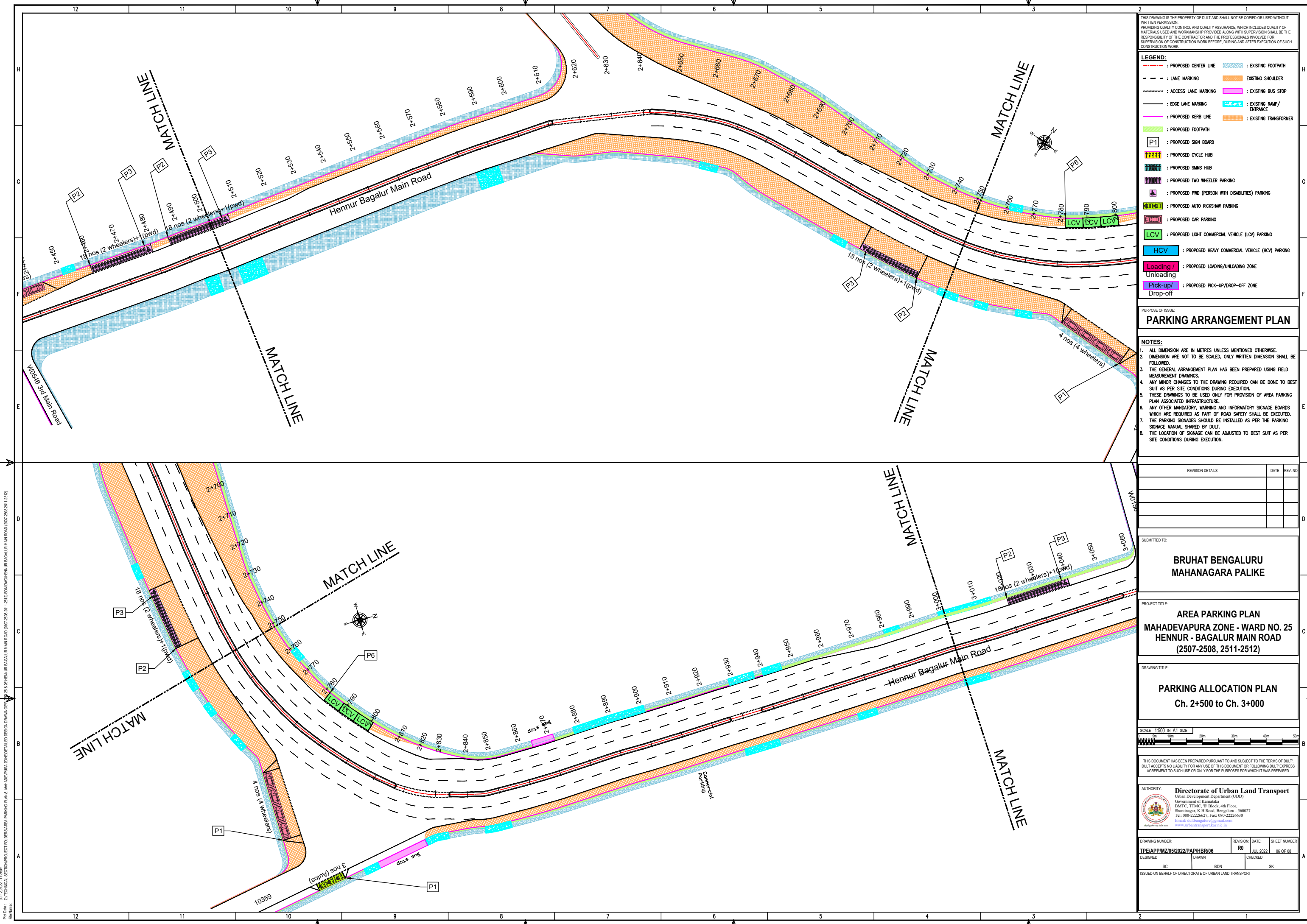
THIS DOCUMENT HAS BEEN PREPARED PURSUANT TO AND SUBJECT TO THE TERMS OF DULT. DULT ACCEPTS NO LIABILITY FOR ANY USE OF THIS DOCUMENT OR FOLLOWING DULT EXPRESS AGREEMENT TO SUCH USE OR ONLY FOR THE PURPOSES FOR WHICH IT WAS PREPARED.

AUTHORITY:
Directorate of Urban Land Transport
 Urban Development Department (UDD)
 Government of Karnataka
 BMTCL, T.M.C., 'B' Block, 4th Floor,
 Shantinagar, K.H. Road, Bengaluru - 560027
 Tel: 080-22226627, Fax: 080-22226630
 Email: dultbangalore@gmail.com
 www.urbanlandtransport.kar.nic.in

DRAWING NUMBER:	REVISION:	DATE:	SHEET NUMBER:
TPE/APP/MZ/05/2022/PAP/HR/05	R0	JUL 2022	05 OF 08
DESIGNED:	DRAWN:	CHECKED:	
SC	BDN	SK	

ISSUED ON BEHALF OF DIRECTORATE OF URBAN LAND TRANSPORT

Jul 12, 2022 - 11:28am
 PWD/08 - Z/TECHNICAL SECTION/PROJECT FOLDER/AREA PARKING PLAN/ MAHADEVAPURA ZONE/DETAILED DESIGN DRAWINGS/CH. 25. 6.26/HENNRU BAGALUR MAIN ROAD (2507-2508, 2511-2512)/BOM/DIGI/HENNRU BAGALUR MAIN ROAD (2507-2508, 2511-2512)



THIS DRAWING IS THE PROPERTY OF DULT AND SHALL NOT BE COPIED OR USED WITHOUT WRITTEN PERMISSION. PROVIDING QUALITY CONTROL AND QUALITY ASSURANCE, WHICH INCLUDES QUALITY OF MATERIALS USED AND WORKMANSHIP PROVIDED ALONG WITH SUPERVISION SHALL BE THE RESPONSIBILITY OF THE CONTRACTOR AND THE PROFESSIONALS INVOLVED FOR SUPERVISION OF CONSTRUCTION WORK BEFORE, DURING AND AFTER EXECUTION OF SUCH CONSTRUCTION WORK.

LEGEND:

- : PROPOSED CENTER LINE
- - - : LANE MARKING
- - - - : ACCESS LANE MARKING
- : EDGE LANE MARKING
- : PROPOSED KERB LINE
- : PROPOSED FOOTPATH
- : PROPOSED SIGN BOARD
- : PROPOSED CYCLE HUB
- : PROPOSED SMS HUB
- : PROPOSED TWO WHEELER PARKING
- : PROPOSED PWD (PERSON WITH DISABILITIES) PARKING
- : PROPOSED AUTO RICKSHAW PARKING
- : PROPOSED CAR PARKING
- : PROPOSED LIGHT COMMERCIAL VEHICLE (LCV) PARKING
- : PROPOSED HEAVY COMMERCIAL VEHICLE (HCV) PARKING
- : PROPOSED LOADING/UNLOADING ZONE
- : PROPOSED PICK-UP/DROP-OFF ZONE
- : EXISTING FOOTPATH
- : EXISTING SHOULDER
- : EXISTING BUS STOP
- : EXISTING RAMP/ENTRANCE
- : EXISTING TRANSFORMER

PURPOSE OF ISSUE:
PARKING ARRANGEMENT PLAN

NOTES:

1. ALL DIMENSION ARE IN METRES UNLESS MENTIONED OTHERWISE.
2. DIMENSION ARE NOT TO BE SCALED, ONLY WRITTEN DIMENSION SHALL BE FOLLOWED.
3. THE GENERAL ARRANGEMENT PLAN HAS BEEN PREPARED USING FIELD MEASUREMENT DRAWINGS.
4. ANY MINOR CHANGES TO THE DRAWING REQUIRED CAN BE DONE TO BEST SUIT AS PER SITE CONDITIONS DURING EXECUTION.
5. THESE DRAWINGS TO BE USED ONLY FOR PROVISION OF AREA PARKING PLAN ASSOCIATED INFRASTRUCTURE.
6. ANY OTHER MANDATORY, WARNING AND INFORMATORY SIGNAGE BOARDS WHICH ARE REQUIRED AS PART OF ROAD SAFETY SHALL BE EXECUTED.
7. THE PARKING SIGNAGES SHOULD BE INSTALLED AS PER THE PARKING SIGNAGE MANUAL SHARED BY DULT.
8. THE LOCATION OF SIGNAGE CAN BE ADJUSTED TO BEST SUIT AS PER SITE CONDITIONS DURING EXECUTION.

REVISION DETAILS	DATE	REV NO

SUBMITTED TO:
BRUHAT BENGALURU MAHANAGARA PALIKE

PROJECT TITLE:
AREA PARKING PLAN MAHADEVAPURA ZONE - WARD NO. 25 HENNUR - BAGALUR MAIN ROAD (2507-2508, 2511-2512)

DRAWING TITLE:
PARKING ALLOCATION PLAN Ch. 2+500 to Ch. 3+000

SCALE: 1:500 IN A1 SIZE

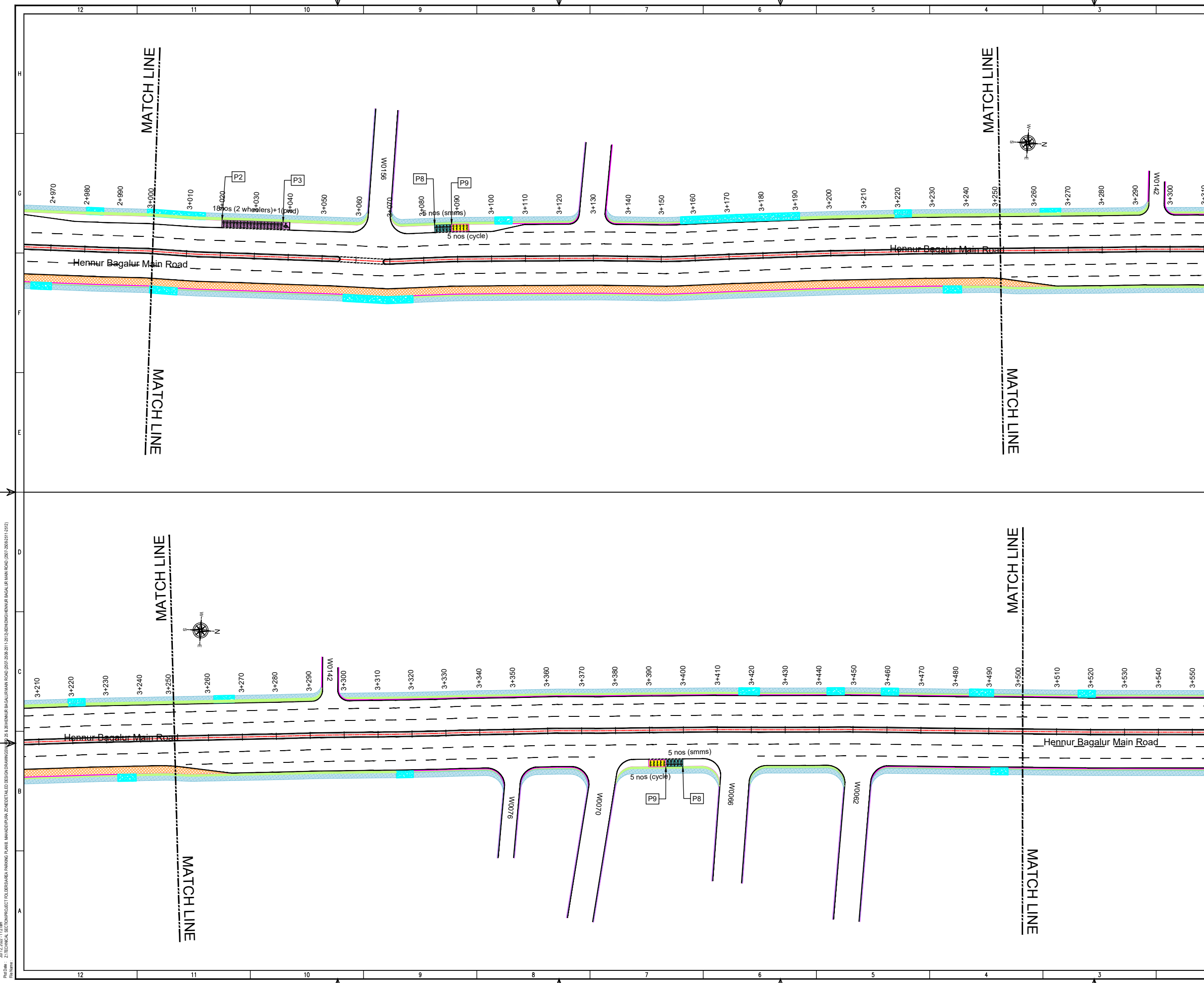
THIS DOCUMENT HAS BEEN PREPARED PURSUANT TO AND SUBJECT TO THE TERMS OF DULT. DULT ACCEPTS NO LIABILITY FOR ANY USE OF THIS DOCUMENT OR FOLLOWING DULT EXPRESS AGREEMENT TO SUCH USE OR ONLY FOR THE PURPOSES FOR WHICH IT WAS PREPARED.

AUTHORITY:
Directorate of Urban Land Transport
Urban Development Department (UDD)
Government of Karnataka
BMTCL, T.M.C., 'B' Block, 4th Floor,
Sharmistha, K.H. Road, Bengaluru - 560027
Tel: 080-22226627, Fax: 080-22226630
Email: dultbengaluru@gmail.com
www.urbantransport.kar.nic.in

DRAWING NUMBER:	REVISION:	DATE:	SHEET NUMBER:
TPE/APP/MZ/05/2022/PAP/HR/06	R0	JUL 2022	06 OF 08
DESIGNED:	DRAWN:	CHECKED:	
SC	BDN	SK	

ISSUED ON BEHALF OF DIRECTORATE OF URBAN LAND TRANSPORT

Jul 12, 2022 - 11:28am
 PWD/06 - Z/TECHNICAL SECTION/PROJECT FOLDER/AREA PARKING PLAN/ MAHADEVAPURA ZONE/DETAILED DESIGN DRAWINGS/ WARD NO. 25 HENNUR BAGALUR MAIN ROAD (2507-2508, 2511-2512)



THIS DRAWING IS THE PROPERTY OF DULT AND SHALL NOT BE COPIED OR USED WITHOUT WRITTEN PERMISSION. PROVIDING QUALITY CONTROL AND QUALITY ASSURANCE, WHICH INCLUDES QUALITY OF MATERIALS USED AND WORKMANSHIP PROVIDED ALONG WITH SUPERVISION SHALL BE THE RESPONSIBILITY OF THE CONTRACTOR AND THE PROFESSIONALS INVOLVED FOR SUPERVISION OF CONSTRUCTION WORK BEFORE, DURING AND AFTER EXECUTION OF SUCH CONSTRUCTION WORK.

LEGEND:

- : PROPOSED CENTER LINE
- - - : LANE MARKING
- - - : ACCESS LANE MARKING
- : EDGE LANE MARKING
- : PROPOSED KERB LINE
- : PROPOSED FOOTPATH
- : PROPOSED SIGN BOARD
- : PROPOSED CYCLE HUB
- : PROPOSED SMMS HUB
- : PROPOSED TWO WHEELER PARKING
- : PROPOSED PWD (PERSON WITH DISABILITIES) PARKING
- : PROPOSED AUTO RICKSHAW PARKING
- : PROPOSED CAR PARKING
- : PROPOSED LIGHT COMMERCIAL VEHICLE (LCV) PARKING
- : PROPOSED HEAVY COMMERCIAL VEHICLE (HCV) PARKING
- : PROPOSED LOADING/UNLOADING ZONE
- : PROPOSED PICK-UP/DROP-OFF ZONE
- : EXISTING FOOTPATH
- : EXISTING SHOULDER
- : EXISTING BUS STOP
- : EXISTING RAMP/ENTRANCE
- : EXISTING TRANSFORMER

PARKING ARRANGEMENT PLAN

NOTES:

- ALL DIMENSION ARE IN METRES UNLESS MENTIONED OTHERWISE.
- DIMENSION ARE NOT TO BE SCALED, ONLY WRITTEN DIMENSION SHALL BE FOLLOWED.
- THE GENERAL ARRANGEMENT PLAN HAS BEEN PREPARED USING FIELD MEASUREMENT DRAWINGS.
- ANY MINOR CHANGES TO THE DRAWING REQUIRED CAN BE DONE TO BEST SUIT AS PER SITE CONDITIONS DURING EXECUTION.
- THESE DRAWINGS TO BE USED ONLY FOR PROVISION OF AREA PARKING PLAN ASSOCIATED INFRASTRUCTURE.
- ANY OTHER MANDATORY, WARNING AND INFORMATORY SIGNAGE BOARDS WHICH ARE REQUIRED AS PART OF ROAD SAFETY SHALL BE EXECUTED.
- THE PARKING SIGNAGES SHOULD BE INSTALLED AS PER THE PARKING SIGNAGE MANUAL SHARED BY DULT.
- THE LOCATION OF SIGNAGE CAN BE ADJUSTED TO BEST SUIT AS PER SITE CONDITIONS DURING EXECUTION.

REVISION DETAILS	DATE	REV NO

SUBMITTED TO:

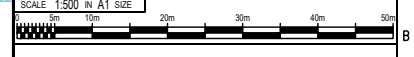
BRUHAT BENGALURU MAHANAGARA PALIKE

PROJECT TITLE:

AREA PARKING PLAN MAHADEVAPURA ZONE - WARD NO. 25 HENNUR - BAGALUR MAIN ROAD (2507-2508, 2511-2512)

DRAWING TITLE:

PARKING ALLOCATION PLAN Ch. 3+000 to Ch. 3+500



THIS DOCUMENT HAS BEEN PREPARED PURSUANT TO AND SUBJECT TO THE TERMS OF DULT. DULT ACCEPTS NO LIABILITY FOR ANY USE OF THIS DOCUMENT OR FOLLOWING DULT EXPRESS AGREEMENT TO SUCH USE OR ONLY FOR THE PURPOSES FOR WHICH IT WAS PREPARED.

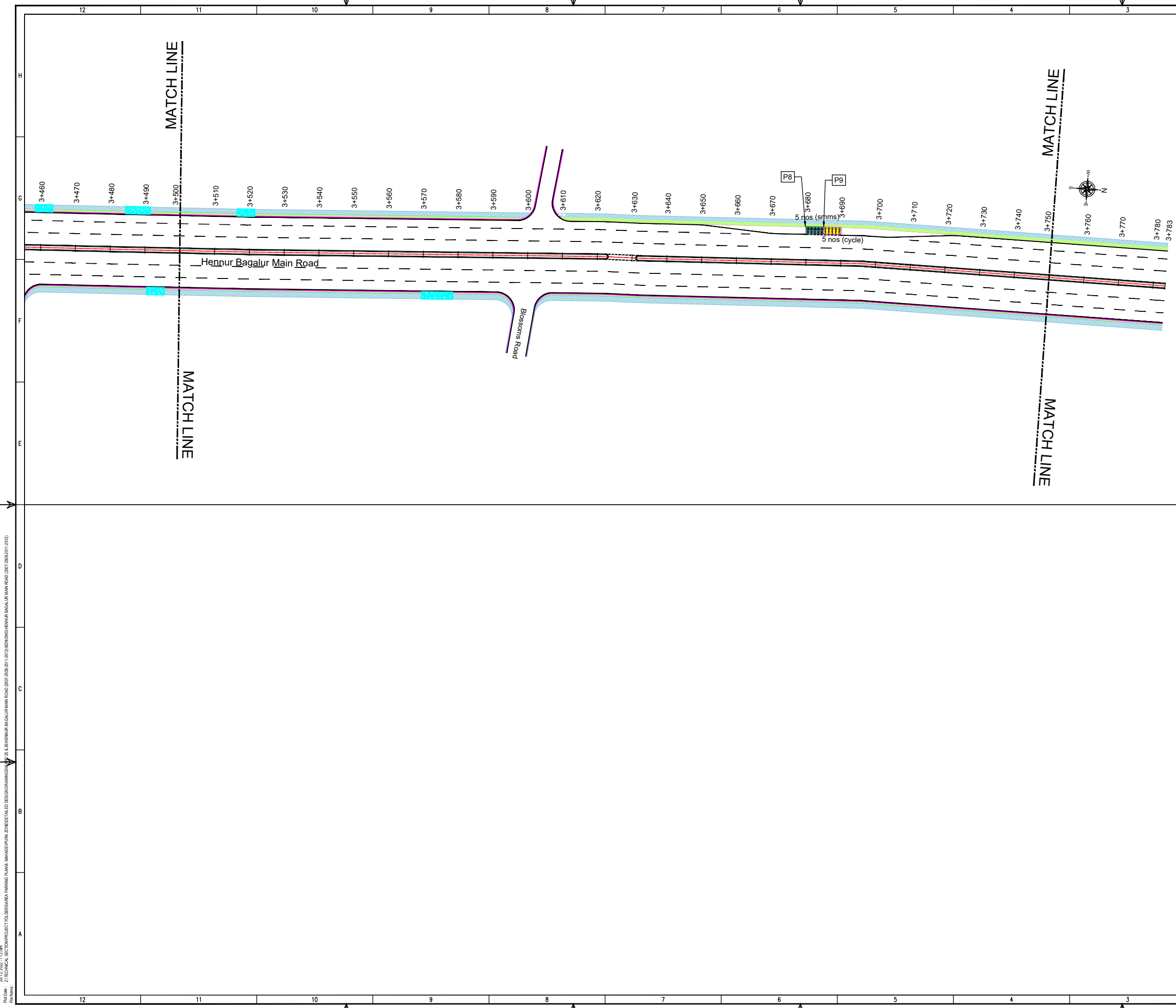
AUTHORITY:

Directorate of Urban Land Transport
 Urban Development Department (UDD)
 Government of Karnataka
 BMTCL, T.M.C., 'B' Block, 4th Floor,
 Sharmistha, K.H. Road, Bengaluru - 560027
 Tel: 080-22236627, Fax: 080-22236630
 Email: dultbengaluru@gmail.com
 www.urbanlandtransport.kar.nic.in

DRAWING NUMBER:	REVISION:	DATE:	SHEET NUMBER:
TPE/APP/MZ/05/2022/PAP/HR/07	R0	JUL 2022	07 OF 08
DESIGNED:	DRAWN:	CHECKED:	
SC	BDN	SK	

ISSUED ON BEHALF OF DIRECTORATE OF URBAN LAND TRANSPORT

Jul 12, 2022 - 11:27am
 P:\01\2022\2\TECHNICAL_SECTION\PROJECT_FOLDERS\AREA PARKING PLAN MAHADEVAPURA ZONE\DETAILED DESIGN DRAWINGS\25. 8.26\HENNUR BAGALUR MAIN ROAD (2507-2508, 2511-2512)\BDM\HENNUR BAGALUR MAIN ROAD (2507-2508-2511-2512).DWG



THIS DRAWING IS THE PROPERTY OF DULT AND SHALL NOT BE COPIED OR USED WITHOUT WRITTEN PERMISSION. PROVIDING QUALITY CONTROL AND QUALITY ASSURANCE, WHICH INCLUDES QUALITY OF MATERIALS USED AND WORKMANSHIP PROVIDED ALONG WITH SUPERVISION SHALL BE THE RESPONSIBILITY OF THE CONTRACTOR AND THE PROFESSIONALS INVOLVED FOR SUPERVISION OF CONSTRUCTION WORK BEFORE, DURING AND AFTER EXECUTION OF SUCH CONSTRUCTION WORK.

LEGEND:

---	: PROPOSED CENTER LINE	---	: EXISTING FOOTPATH
- - -	: LANE MARKING	---	: EXISTING SHOULDER
- - - -	: ACCESS LANE MARKING	---	: EXISTING BUS STOP
---	: EDGE LANE MARKING	---	: EXISTING RAMP/ ENTRANCE
---	: PROPOSED KERB LINE	---	: EXISTING TRANSFORMER
---	: PROPOSED FOOTPATH		
P1	: PROPOSED SIGN BOARD		
---	: PROPOSED CYCLE HUB		
---	: PROPOSED SMS HUB		
---	: PROPOSED TWO WHEELER PARKING		
---	: PROPOSED PWD (PERSON WITH DISABILITIES) PARKING		
---	: PROPOSED AUTO RICKSHAW PARKING		
---	: PROPOSED CAR PARKING		
---	: PROPOSED LIGHT COMMERCIAL VEHICLE (LCV) PARKING		
---	: PROPOSED HEAVY COMMERCIAL VEHICLE (HCV) PARKING		
---	: PROPOSED LOADING/UNLOADING ZONE		
---	: PROPOSED PICK-UP/DROP-OFF ZONE		

PARKING ARRANGEMENT PLAN

- NOTES:**
1. ALL DIMENSION ARE IN METRES UNLESS MENTIONED OTHERWISE.
 2. DIMENSION ARE NOT TO BE SCALED, ONLY WRITTEN DIMENSION SHALL BE FOLLOWED.
 3. THE GENERAL ARRANGEMENT PLAN HAS BEEN PREPARED USING FIELD MEASUREMENT DRAWINGS.
 4. ANY MINOR CHANGES TO THE DRAWING REQUIRED CAN BE DONE TO BEST SUIT AS PER SITE CONDITIONS DURING EXECUTION.
 5. THESE DRAWINGS TO BE USED ONLY FOR PROVISION OF AREA PARKING PLAN ASSOCIATED INFRASTRUCTURE.
 6. ANY OTHER MANDATORY, WARNING AND INFORMATORY SIGNAGE BOARDS WHICH ARE REQUIRED AS PART OF ROAD SAFETY SHALL BE EXECUTED.
 7. THE PARKING SIGNAGES SHOULD BE INSTALLED AS PER THE PARKING SIGNAGE MANUAL SHARED BY DULT.
 8. THE LOCATION OF SIGNAGE CAN BE ADJUSTED TO BEST SUIT AS PER SITE CONDITIONS DURING EXECUTION.

REVISION DETAILS	DATE	REV. NO.

SUBMITTED TO:
BRUHAT BENGALURU MAHANAGARA PALIKE

PROJECT TITLE:
AREA PARKING PLAN MAHADEVAPURA ZONE - WARD NO. 25 HENNUR - BAGALUR MAIN ROAD (2507-2508, 2511-2512)

DRAWING TITLE:
PARKING ALLOCATION PLAN Ch. 3+500 to Ch. 3+783



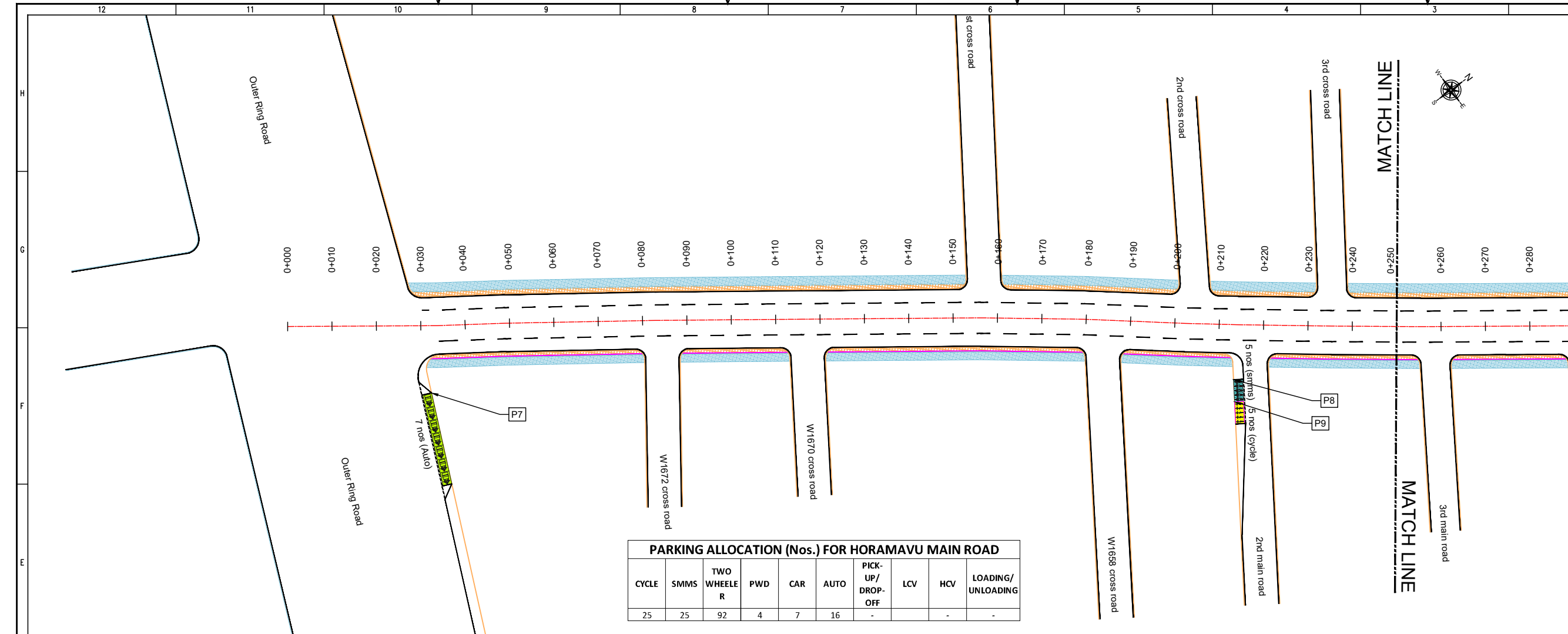
THIS DOCUMENT HAS BEEN PREPARED PURSUANT TO AND SUBJECT TO THE TERMS OF DULT. DULT ACCEPTS NO LIABILITY FOR ANY USE OF THIS DOCUMENT OR FOLLOWING DULT EXPRESS AGREEMENT TO SUCH USE OR ONLY FOR THE PURPOSES FOR WHICH IT WAS PREPARED.

AUTHORITY:
Directorate of Urban Land Transport
Urban Development Department (UDD)
Government of Karnataka
BMTCL, T.T.M.C., 'B' Block, 4th Floor,
Shamlingar, K.H. Road, Bengaluru - 560027
Tel: 080-22236627, Fax: 080-22236630
Email: dultbangalore@gmail.com
www.urbanlandtransport.kar.nic.in

DRAWING NUMBER: TPE/APP/MZ/05/2022/PAP/HBR/08	REVISION: R0	DATE: JUL 2022	SHEET NUMBER: 08 OF 08
DESIGNED: SC	DRAWN: BDN	CHECKED: SK	

ISSUED ON BEHALF OF DIRECTORATE OF URBAN LAND TRANSPORT

Jul 12, 2022 - 11:27am
 P:\01\01\2\TECHNICAL SECTION\PROJECT FOLDER\AREA PARKING PLAN\MAHADEVAPURA ZONE\DETAILED DESIGN DRAWINGS\W25_8_26\HENNUR BAGALUR MAIN ROAD (2507-2508, 2511-2512)\BONDHOHENNUR BAGALUR MAIN ROAD (2507-2508, 2511-2512)



THIS DRAWING IS THE PROPERTY OF DULT AND SHALL NOT BE COPIED OR USED WITHOUT WRITTEN PERMISSION.
 PROVIDING QUALITY CONTROL AND QUALITY ASSURANCE, WHICH INCLUDES QUALITY OF MATERIALS USED AND WORKMANSHIP PROVIDED ALONG WITH SUPERVISION SHALL BE THE RESPONSIBILITY OF THE CONTRACTOR AND THE PROFESSIONALS INVOLVED FOR THE SUPERVISION OF CONSTRUCTION WORK BEFORE, DURING AND AFTER EXECUTION OF SUCH CONSTRUCTION WORK.

LEGEND:

- PROPOSED CENTER LINE
- EXISTING FOOTPATH
- LANE MARKING
- EXISTING SHOULDER
- ACCESS LANE MARKING
- EXISTING BUS STOP
- EDGE LANE MARKING
- EXISTING RAMP/ENTRANCE
- PROPOSED KERB LINE
- PROPOSED SCHOOL BUS
- PROPOSED FOOTPATH
- PROPOSED SIGN BOARD (P1)
- PROPOSED CYCLE HUB
- PROPOSED SMMS HUB
- PROPOSED TWO WHEELER PARKING
- PROPOSED PWD (PERSON WITH DISABILITIES) PARKING
- PROPOSED AUTO RICKSHAW PARKING
- PROPOSED CAR PARKING
- PROPOSED LIGHT COMMERCIAL VEHICLE (LCV) PARKING
- PROPOSED HEAVY COMMERCIAL VEHICLE (HCV) PARKING
- PROPOSED LOADING/UNLOADING ZONE
- PROPOSED PICK-UP/DROP-OFF ZONE

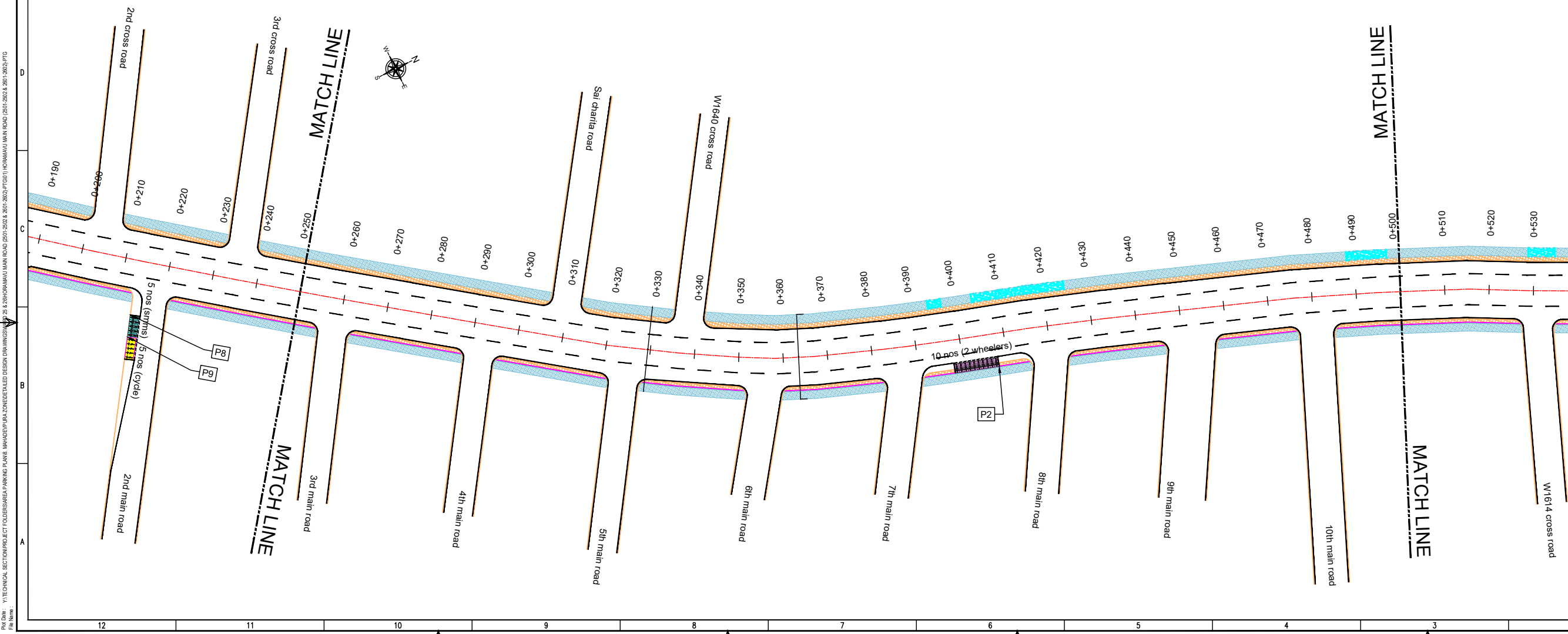
PARKING ALLOCATION (Nos.) FOR HORAMAVU MAIN ROAD

CYCLE	SMMS	TWO WHEELER	PWD	CAR	AUTO	PICK-UP/DROP-OFF	LCV	HCV	LOADING/UNLOADING
25	25	92	4	7	16	-	-	-	-

PURPOSE OF ISSUE:
PARKING ARRANGEMENT PLAN

NOTES:

- ALL DIMENSION ARE IN METRES UNLESS MENTIONED OTHERWISE.
- DIMENSION ARE NOT TO BE SCALED, ONLY WRITTEN DIMENSION SHALL BE FOLLOWED.
- THE GENERAL ARRANGEMENT PLAN HAS BEEN PREPARED USING FIELD MEASUREMENT DRAWINGS.
- ANY MINOR CHANGES TO THE DRAWING REQUIRED CAN BE DONE TO BEST SUIT AS PER SITE CONDITIONS DURING EXECUTION.
- THESE DRAWINGS TO BE USED ONLY FOR PROVISION OF AREA PARKING PLAN ASSOCIATED INFRASTRUCTURE.
- ANY OTHER MANDATORY, WARNING AND INFORMATORY SIGNAGE BOARDS WHICH ARE REQUIRED AS PART OF ROAD SAFETY SHALL BE EXECUTED.
- THE PARKING SIGNAGES SHOULD BE INSTALLED AS PER THE PARKING SIGNAGE MANUAL, SHARED BY DULT.
- THE LOCATION OF SIGNAGE CAN BE ADJUSTED TO BEST SUIT AS PER SITE CONDITIONS DURING EXECUTION.



REVISION DETAILS

NO.	DATE	REV. NO.

SUBMITTED TO:
BRUHAT BENGALURU MAHANAGARA PALIKE

PROJECT TITLE:
AREA PARKING PLAN MAHADEV PURA ZONE - WARD NO. 25&26 HORAMAVU MAIN ROAD (2501-2502 & 2601-2602)

DRAWING TITLE:
PARKING ALLOCATION PLAN Ch. 0+000 to Ch. 0+500

SCALE: 1:500 IN A1 SIZE

THIS DOCUMENT HAS BEEN PREPARED PURSUANT TO AND SUBJECT TO THE TERMS OF DULT. DULT ACCEPTS NO LIABILITY FOR ANY USE OF THIS DOCUMENT OR FOLLOWING DULT EXPRESS AGREEMENT TO SUCH USE OR ONLY FOR THE PURPOSES FOR WHICH IT WAS PREPARED.

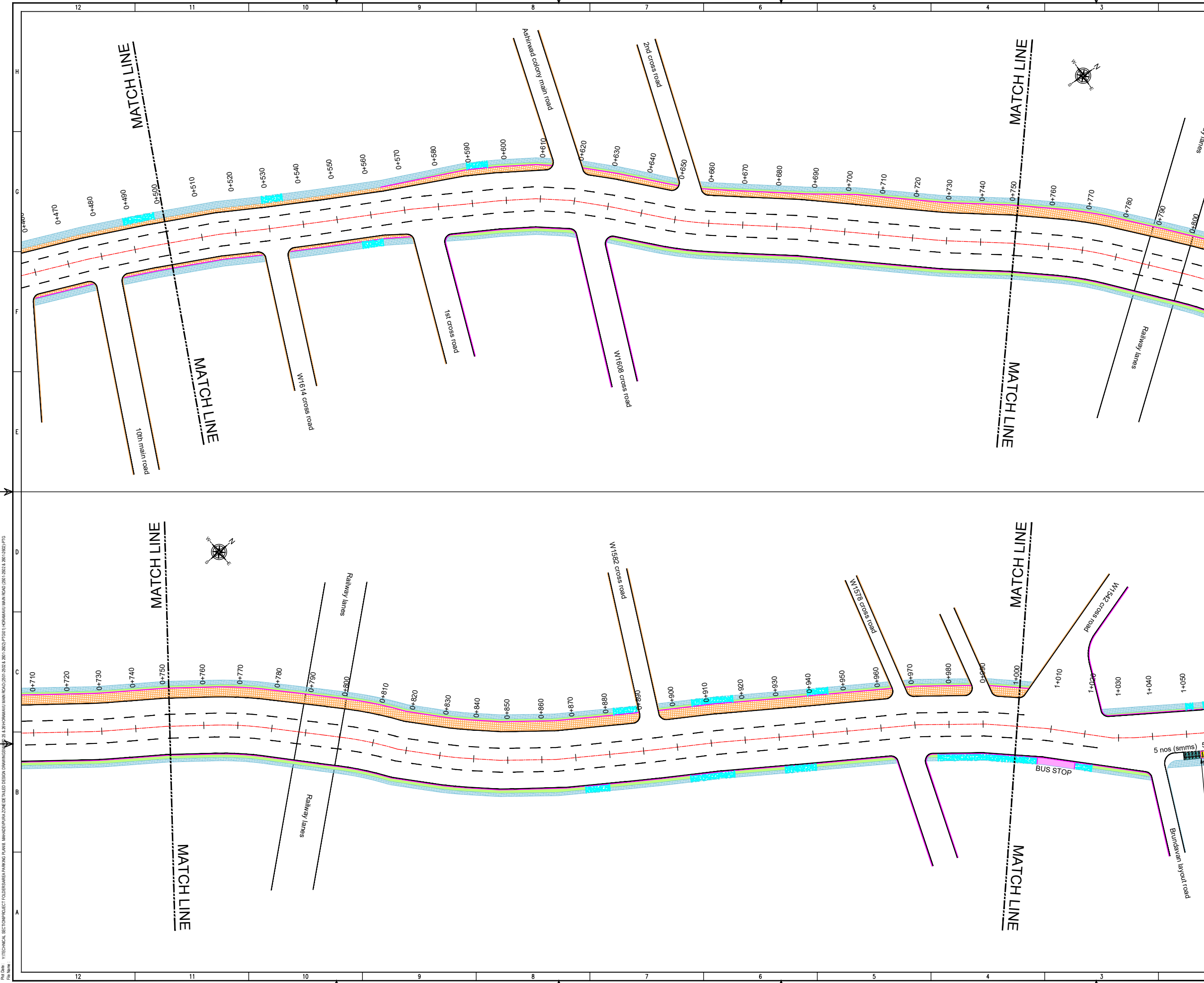
AUTHORITY:
Directorate of Urban Land Transport
 Urban Development Department (UDD)
 Government of Karnataka
 BMTCL, TTMC, 19 Block, 4th Floor,
 Shantinagar, K H Road, Bengaluru - 560027
 Tel: 080-22226627, Fax: 080-22226630
 Email: ultr@bmtcl.com
www.urbantransport.kar.nic.in

DRAWING NUMBER: TPE/APP/MZ/05/2022/PAP/HMR/01
 REVISION: R0
 DATE: JUL 2022
 SHEET NUMBER: 01 OF 08

DESIGNED: SLS
 DRAWN: PTG
 CHECKED: SK

ISSUED ON BEHALF OF DIRECTORATE OF URBAN LAND TRANSPORT

Jul 12, 2022 - 11:54am
 P:\04 - VITTECHNICAL SECTOR\PROJECT TOUGHERSAREA PARKING PLANS - MAHADEV PURA ZONE\DETAILED DESIGN DRAWINGS\25 & 26 HORAMAVU MAIN ROAD (2501-2502 & 2601-2602).PTG



THIS DRAWING IS THE PROPERTY OF DULT AND SHALL NOT BE COPIED OR USED WITHOUT WRITTEN PERMISSION. PROVIDING QUALITY CONTROL AND QUALITY ASSURANCE, WHICH INCLUDES QUALITY OF MATERIALS USED AND WORKMANSHIP PROVIDED ALONG WITH SUPERVISION SHALL BE THE RESPONSIBILITY OF THE CONTRACTOR AND THE PROFESSIONALS INVOLVED FOR THE SUPERVISION OF CONSTRUCTION WORK BEFORE, DURING AND AFTER EXECUTION OF SUCH CONSTRUCTION WORK.

LEGEND:

- PROPOSED CENTER LINE
- EXISTING FOOTPATH
- LANE MARKING
- EXISTING SHOULDER
- ACCESS LANE MARKING
- EXISTING BUS STOP
- EDGE LANE MARKING
- EXISTING RAMP/ENTRANCE
- PROPOSED KERB LINE
- PROPOSED SCHOOL BUS
- PROPOSED FOOTPATH
- PROPOSED SIGN BOARD
- PROPOSED CYCLE HUB
- PROPOSED SAMS HUB
- PROPOSED TWO WHEELER PARKING
- PROPOSED PWD (PERSON WITH DISABILITIES) PARKING
- PROPOSED AUTO RICKSHAW PARKING
- PROPOSED CAR PARKING
- PROPOSED LIGHT COMMERCIAL VEHICLE (LCV) PARKING
- PROPOSED HEAVY COMMERCIAL VEHICLE (HCV) PARKING
- PROPOSED LOADING/UNLOADING ZONE
- PROPOSED PICK-UP/DROP-OFF ZONE

PARKING ARRANGEMENT PLAN

NOTES:

- ALL DIMENSION ARE IN METRES UNLESS MENTIONED OTHERWISE.
- DIMENSION ARE NOT TO BE SCALED, ONLY WRITTEN DIMENSION SHALL BE FOLLOWED.
- THE GENERAL ARRANGEMENT PLAN HAS BEEN PREPARED USING FIELD MEASUREMENT DRAWINGS.
- ANY MINOR CHANGES TO THE DRAWING REQUIRED CAN BE DONE TO BEST SUIT AS PER SITE CONDITIONS DURING EXECUTION.
- THESE DRAWINGS TO BE USED ONLY FOR PROVISION OF AREA PARKING PLAN ASSOCIATED INFRASTRUCTURE.
- ANY OTHER MANDATORY, WARNING AND INFORMATORY SIGNAGE BOARDS WHICH ARE REQUIRED AS PART OF ROAD SAFETY SHALL BE EXECUTED.
- THE PARKING SIGNAGES SHOULD BE INSTALLED AS PER THE PARKING SIGNAGE MANUAL, SHARED BY DULT.
- THE LOCATION OF SIGNAGE CAN BE ADJUSTED TO BEST SUIT AS PER SITE CONDITIONS DURING EXECUTION.

REVISION DETAILS	DATE	REV. NO

SUBMITTED TO:

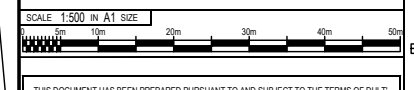
BRUHAT BENGALURU MAHANAGARA PALIKE

PROJECT TITLE:

AREA PARKING PLAN MAHADEVUPURA ZONE - WARD NO. 25&26 HORAMAVU MAIN ROAD (2501-2502 & 2601-2602)

DRAWING TITLE:

PARKING ALLOCATION PLAN Ch. 0+500 to Ch. 1+000



THIS DOCUMENT HAS BEEN PREPARED PURSUANT TO AND SUBJECT TO THE TERMS OF DULT. DULT ACCEPTS NO LIABILITY FOR ANY USE OF THIS DOCUMENT OR FOLLOWING DULT EXPRESS AGREEMENT TO SUCH USE OR ONLY FOR THE PURPOSES FOR WHICH IT WAS PREPARED.

AUTHORITY: Directorate of Urban Land Transport
 Urban Development Department (UDD)
 Government of Karnataka
 BMTCL, TTMCL, B Block, 4th Floor,
 Shantinagar, K H Road, Bengaluru - 560027
 Tel: 080-22226627, Fax: 080-22226630
 Email: dult@bmtcl.gov.in, dult@ttmcl.gov.in, www.urbantransport.kar.nic.in

DRAWING NUMBER: TPE/APP/MZ/05/2022/PAP/HMR/02	REVISION: R0	DATE: JUL 2022	SHEET NUMBER: 02 OF 08
DESIGNED: SLS	DRAWN: PTG	CHECKED: SK	

ISSUED ON BEHALF OF DIRECTORATE OF URBAN LAND TRANSPORT

Jul 12, 2022 - 11:54am
 Project Name: TECHNICAL SECTION PROJECT TOLLGATE AREA MAHADEVUPURA ZONE DETAILED DESIGN DRAWINGS
 File Name:



THIS DRAWING IS THE PROPERTY OF DULT AND SHALL NOT BE COPIED OR USED WITHOUT WRITTEN PERMISSION.
 PROVIDING QUALITY CONTROL AND QUALITY ASSURANCE, WHICH INCLUDES QUALITY OF MATERIALS USED AND WORKMANSHIP PROVIDED ALONG WITH SUPERVISION SHALL BE THE RESPONSIBILITY OF THE CONTRACTOR AND THE PROFESSIONALS INVOLVED FOR THE SUPERVISION OF CONSTRUCTION WORK BEFORE, DURING AND AFTER EXECUTION OF SUCH CONSTRUCTION WORK.

LEGEND:

- PROPOSED CENTER LINE
- EXISTING FOOTPATH
- LANE MARKING
- EXISTING SHOULDER
- ACCESS LANE MARKING
- EXISTING BUS STOP
- EDGE LANE MARKING
- EXISTING RAMP/ENTRANCE
- PROPOSED KERB LINE
- PROPOSED SCHOOL BUS
- PROPOSED FOOTPATH
- PROPOSED SIGN BOARD (P1)
- PROPOSED CYCLE HUB
- PROPOSED SAMS HUB
- PROPOSED TWO WHEELER PARKING
- PROPOSED PWD (PERSON WITH DISABILITIES) PARKING
- PROPOSED AUTO RICKSHAW PARKING
- PROPOSED CAR PARKING
- PROPOSED LIGHT COMMERCIAL VEHICLE (LCV) PARKING
- PROPOSED HEAVY COMMERCIAL VEHICLE (HCV) PARKING
- PROPOSED LOADING/UNLOADING ZONE
- PROPOSED PICK-UP/DROP-OFF ZONE

PURPOSE OF ISSUE:
PARKING ARRANGEMENT PLAN

NOTES:

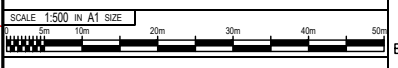
- ALL DIMENSION ARE IN METRES UNLESS MENTIONED OTHERWISE.
- DIMENSION ARE NOT TO BE SCALED, ONLY WRITTEN DIMENSION SHALL BE FOLLOWED.
- THE GENERAL ARRANGEMENT PLAN HAS BEEN PREPARED USING FIELD MEASUREMENT DRAWINGS.
- ANY MINOR CHANGES TO THE DRAWING REQUIRED CAN BE DONE TO BEST SUIT AS PER SITE CONDITIONS DURING EXECUTION.
- THESE DRAWINGS TO BE USED ONLY FOR PROVISION OF AREA PARKING PLAN ASSOCIATED INFRASTRUCTURE.
- ANY OTHER MANDATORY, WARNING AND INFORMATORY SIGNAGE BOARDS WHICH ARE REQUIRED AS PART OF ROAD SAFETY SHALL BE EXECUTED.
- THE PARKING SIGNAGES SHOULD BE INSTALLED AS PER THE PARKING SIGNAGE MANUAL, SHARED BY DULT.
- THE LOCATION OF SIGNAGE CAN BE ADJUSTED TO BEST SUIT AS PER SITE CONDITIONS DURING EXECUTION.

REVISION DETAILS	DATE	REV. NO.

SUBMITTED TO:
BRUHAT BENGALURU MAHANAGARA PALIKE

PROJECT TITLE:
AREA PARKING PLAN MAHADEV PURA ZONE - WARD NO. 25&26 HORAMAVU MAIN ROAD (2501-2502 & 2601-2602)

DRAWING TITLE:
PARKING ALLOCATION PLAN Ch. 1+000 to Ch. 1+500



THIS DOCUMENT HAS BEEN PREPARED PURSUANT TO AND SUBJECT TO THE TERMS OF DULT. DULT ACCEPTS NO LIABILITY FOR ANY USE OF THIS DOCUMENT OR FOLLOWING DULT EXPRESS AGREEMENT TO SUCH USE OR ONLY FOR THE PURPOSES FOR WHICH IT WAS PREPARED.

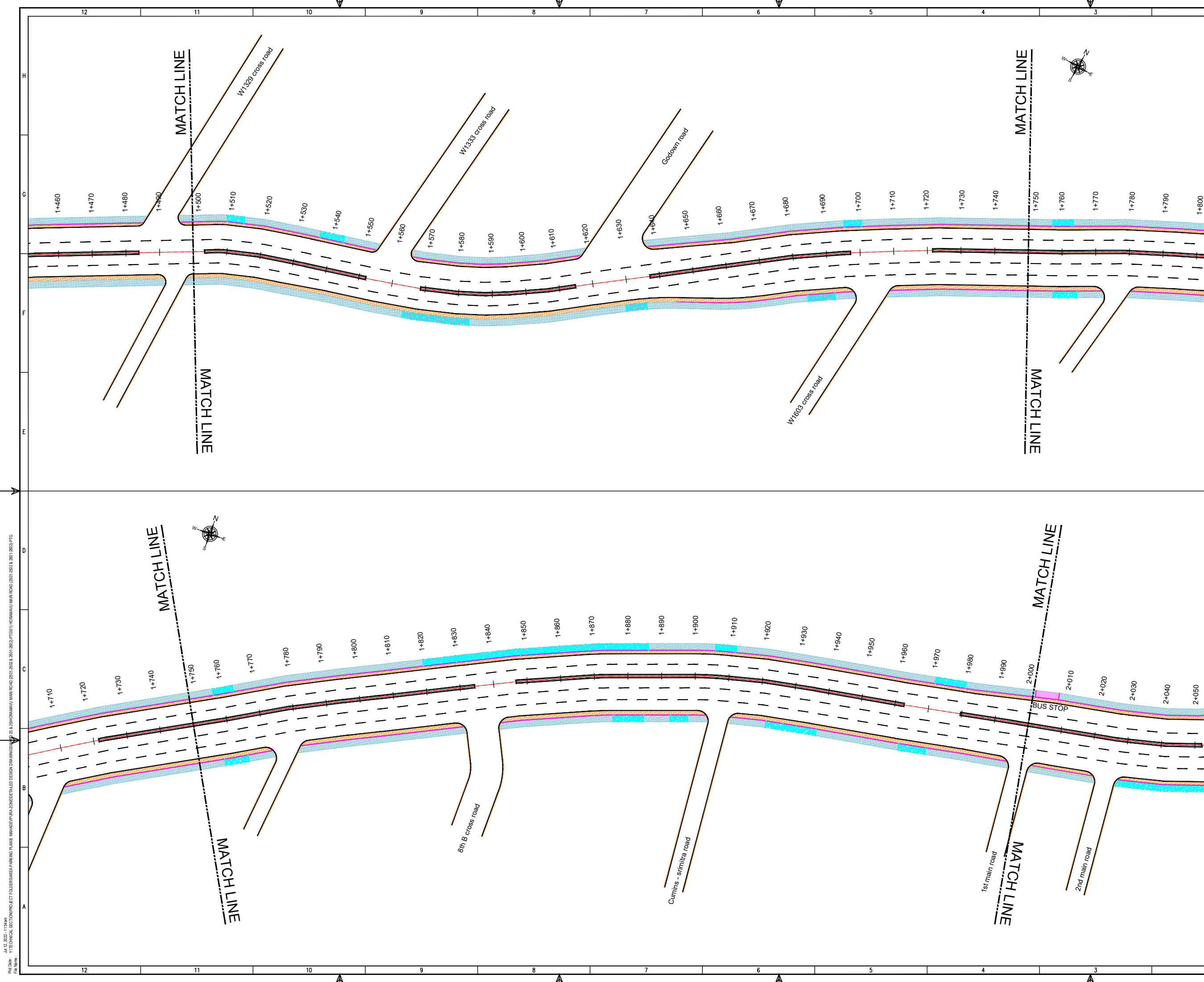
AUTHORITY:
Directorate of Urban Land Transport
 Urban Development Department (UDD)
 Government of Karnataka
 BMTCL, TTMC, 9F Block, 4th Floor,
 Shantinagar, K H Road, Bengaluru - 560027
 Tel: 080-22226627, Fax: 080-22226630
 Email: ultr@bmtcl.com
www.urbantransport.kar.nic.in

DRAWING NUMBER	REVISION	DATE	SHEET NUMBER
TPE/APP/MZ/05/2022/PAP/HMR/03	R0	JUL 2022	03 OF 08

DESIGNED	DRAWN	CHECKED
SLS	PTG	SK

ISSUED ON BEHALF OF DIRECTORATE OF URBAN LAND TRANSPORT

Jul 12, 2022 - 11:58 AM
 PLOT NO: VITECHNICAL SECTION PROJECT TOLLGATE AREA MAHADEV PURA ZONE DETAILED DESIGN DRAWINGS
 25. A 25 HORAMAVU MAIN ROAD (2501-2502 & 2601-2602) PLOT NO: 11 HORAMAVU MAIN ROAD (2501-2502 & 2601-2602) PLOT NO: 11



THIS DRAWING IS THE PROPERTY OF DULT AND SHALL NOT BE COPIED OR USED WITHOUT WRITTEN PERMISSION.
 PROVIDING QUALITY CONTROL AND QUALITY ASSURANCE, WHICH INCLUDES QUALITY OF MATERIALS USED AND WORKMANSHIP PROVIDED ALONG WITH SUPERVISION SHALL BE THE RESPONSIBILITY OF THE CONTRACTOR AND THE PROFESSIONALS INVOLVED FOR SUPERVISION OF CONSTRUCTION WORK BEFORE, DURING AND AFTER EXECUTION OF SUCH CONSTRUCTION WORK.

LEGEND:

- PROPOSED CENTER LINE
- EXISTING FOOTPATH
- LANE MARKING
- EXISTING SHOULDER
- ACCESS LANE MARKING
- EXISTING BUS STOP
- EDGE LANE MARKING
- EXISTING RAMP/ENTRANCE
- PROPOSED KERB LINE
- PROPOSED SCHOOL BUS
- PROPOSED FOOTPATH
- PROPOSED SIGN BOARD
- PROPOSED CYCLE HUB
- PROPOSED SAMS HUB
- PROPOSED TWO WHEELER PARKING
- PROPOSED PWD (PERSON WITH DISABILITIES) PARKING
- PROPOSED AUTO RICKSHAW PARKING
- PROPOSED CAR PARKING
- PROPOSED LIGHT COMMERCIAL VEHICLE (LCV) PARKING
- PROPOSED HEAVY COMMERCIAL VEHICLE (HCV) PARKING
- PROPOSED LOADING/UNLOADING ZONE
- PROPOSED PICK-UP/DROP-OFF ZONE

PARKING ARRANGEMENT PLAN

NOTES:

- ALL DIMENSION ARE IN METRES UNLESS MENTIONED OTHERWISE.
- DIMENSION ARE NOT TO BE SCALED, ONLY WRITTEN DIMENSION SHALL BE FOLLOWED.
- THE GENERAL ARRANGEMENT PLAN HAS BEEN PREPARED USING FIELD MEASUREMENT DRAWINGS.
- ANY MINOR CHANGES TO THE DRAWING REQUIRED CAN BE DONE TO BEST SUIT AS PER SITE CONDITIONS DURING EXECUTION.
- THESE DRAWINGS TO BE USED ONLY FOR PROVISION OF AREA PARKING PLAN ASSOCIATED INFRASTRUCTURE.
- ANY OTHER MANDATORY, WARNING AND INFORMATORY SIGNAGE BOARDS WHICH ARE REQUIRED AS PART OF ROAD SAFETY SHALL BE EXECUTED.
- THE PARKING SIGNAGES SHOULD BE INSTALLED AS PER THE PARKING SIGNAGE MANUAL, SHARED BY DULT.
- THE LOCATION OF SIGNAGE CAN BE ADJUSTED TO BEST SUIT AS PER SITE CONDITIONS DURING EXECUTION.

REVISION DETAILS	DATE	REV. NO.

SUBMITTED TO:

BRUHAT BENGALURU MAHANAGARA PALIKE

PROJECT TITLE:

AREA PARKING PLAN MAHADEVUPURA ZONE - WARD NO. 25&26 HORAMAVU MAIN ROAD (2501-2502 & 2601-2602)

DRAWING TITLE:

PARKING ALLOCATION PLAN Ch. 1+500 to Ch. 2+000



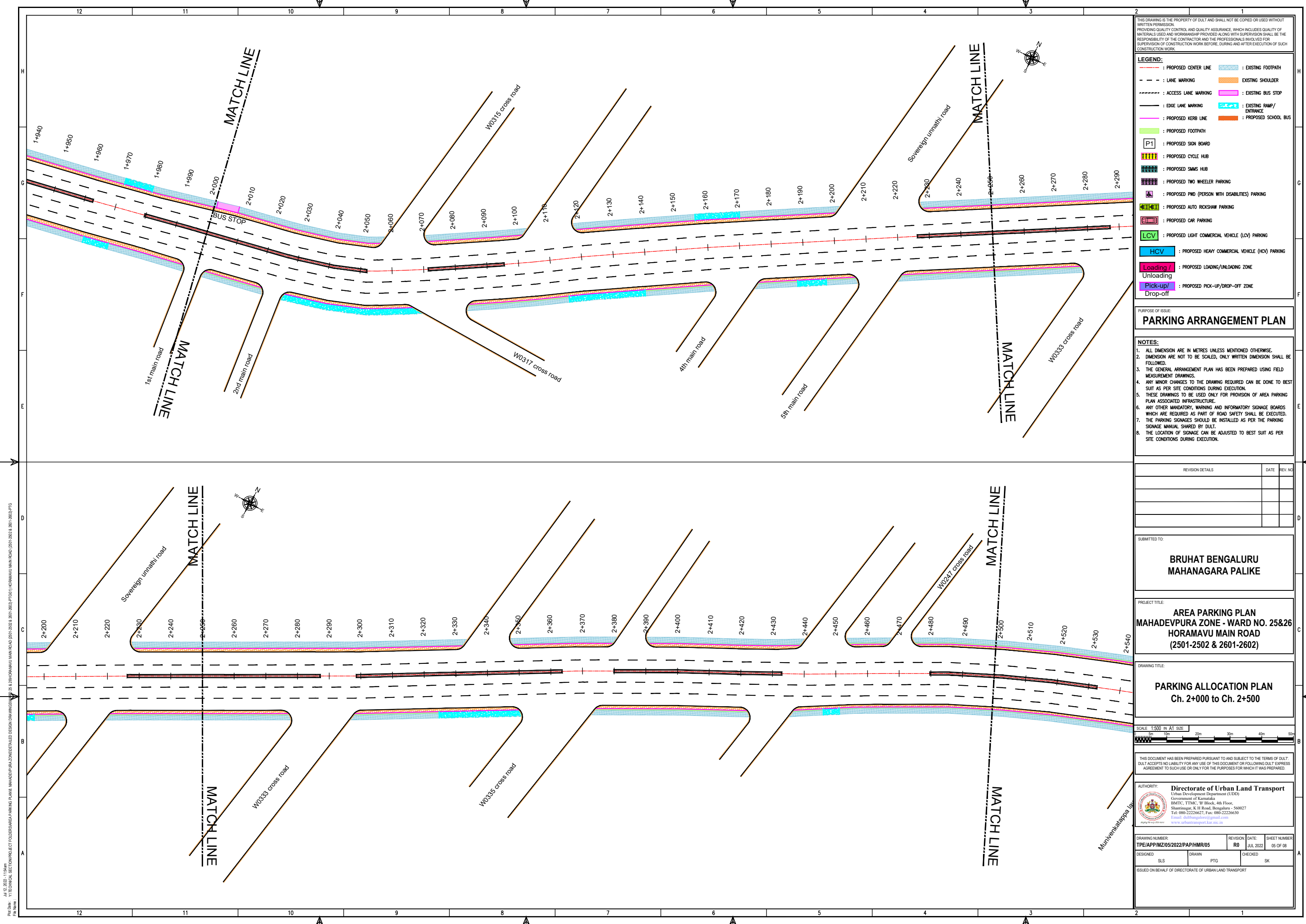
THIS DOCUMENT HAS BEEN PREPARED PURSUANT TO AND SUBJECT TO THE TERMS OF DULT. DULT ACCEPTS NO LIABILITY FOR ANY USE OF THIS DOCUMENT OR FOLLOWING DULT EXPRESS AGREEMENT TO SUCH USE OR ONLY FOR THE PURPOSES FOR WHICH IT WAS PREPARED.

AUTHORITY: **Directorate of Urban Land Transport**
 Urban Development Department (UDD)
 Government of Karnataka
 BMTCL, TTMC, 19 Block, 4th Floor,
 Shantinagar, K H Road, Bengaluru - 560027
 Tel: 080-22226627, Fax: 080-22226630
 Email: du@bmtcl.com
www.urbantransport.kar.nic.in

DRAWING NUMBER: TPE/APP/MZ/05/2022/PAP/HMR/04	REVISION: R0	DATE: JUL 2022	SHEET NUMBER: 04 OF 08
DESIGNED: SLS	DRAWN: PTG	CHECKED: SK	

ISSUED ON BEHALF OF DIRECTORATE OF URBAN LAND TRANSPORT

Jul 12, 2022 - 11:54am
 PLOT NO: VITECHNICAL SECTION PROJECT TOUGHERSARA PARKING PLANS, MAHADEVUPURA ZONE DETAILED DESIGN DRAWINGS, 25, 26 HORAMAVU MAIN ROAD (2501-2502 & 2601-2602) PTD
 FOR: N/A



THIS DRAWING IS THE PROPERTY OF DULT AND SHALL NOT BE COPIED OR USED WITHOUT WRITTEN PERMISSION.
 PROVIDING QUALITY CONTROL AND QUALITY ASSURANCE, WHICH INCLUDES QUALITY OF MATERIALS USED AND WORKMANSHIP PROVIDED ALONG WITH SUPERVISION SHALL BE THE RESPONSIBILITY OF THE CONTRACTOR AND THE PROFESSIONALS INVOLVED FOR THE SUPERVISION OF CONSTRUCTION WORK BEFORE, DURING AND AFTER EXECUTION OF SUCH CONSTRUCTION WORK.

LEGEND:

- PROPOSED CENTER LINE
- EXISTING FOOTPATH
- LANE MARKING
- EXISTING SHOULDER
- ACCESS LANE MARKING
- EXISTING BUS STOP
- EDGE LANE MARKING
- EXISTING RAMP/ENTRANCE
- PROPOSED KERB LINE
- PROPOSED SCHOOL BUS
- PROPOSED FOOTPATH
- PROPOSED SIGN BOARD (P1)
- PROPOSED CYCLE HUB
- PROPOSED SAMS HUB
- PROPOSED TWO WHEELER PARKING
- PROPOSED PWD (PERSON WITH DISABILITIES) PARKING
- PROPOSED AUTO RICKSHAW PARKING
- PROPOSED CAR PARKING
- PROPOSED LIGHT COMMERCIAL VEHICLE (LCV) PARKING
- PROPOSED HEAVY COMMERCIAL VEHICLE (HCV) PARKING
- PROPOSED LOADING/UNLOADING ZONE
- PROPOSED PICK-UP/DROP-OFF ZONE

PURPOSE OF ISSUE:
PARKING ARRANGEMENT PLAN

NOTES:

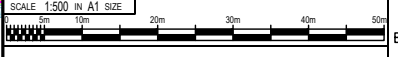
- ALL DIMENSION ARE IN METRES UNLESS MENTIONED OTHERWISE.
- DIMENSION ARE NOT TO BE SCALED, ONLY WRITTEN DIMENSION SHALL BE FOLLOWED.
- THE GENERAL ARRANGEMENT PLAN HAS BEEN PREPARED USING FIELD MEASUREMENT DRAWINGS.
- ANY MINOR CHANGES TO THE DRAWING REQUIRED CAN BE DONE TO BEST SUIT AS PER SITE CONDITIONS DURING EXECUTION.
- THESE DRAWINGS TO BE USED ONLY FOR PROVISION OF AREA PARKING PLAN ASSOCIATED INFRASTRUCTURE.
- ANY OTHER MANDATORY, WARNING AND INFORMATORY SIGNAGE BOARDS WHICH ARE REQUIRED AS PART OF ROAD SAFETY SHALL BE EXECUTED.
- THE PARKING SIGNAGES SHOULD BE INSTALLED AS PER THE PARKING SIGNAGE MANUAL, SHARED BY DULT.
- THE LOCATION OF SIGNAGE CAN BE ADJUSTED TO BEST SUIT AS PER SITE CONDITIONS DURING EXECUTION.

REVISION DETAILS	DATE	REV. NO.

SUBMITTED TO:
BRUHAT BENGALURU MAHANAGARA PALIKE

PROJECT TITLE:
AREA PARKING PLAN MAHADEVUPURA ZONE - WARD NO. 25&26 HORAMAVU MAIN ROAD (2501-2502 & 2601-2602)

DRAWING TITLE:
PARKING ALLOCATION PLAN Ch. 2+000 to Ch. 2+500



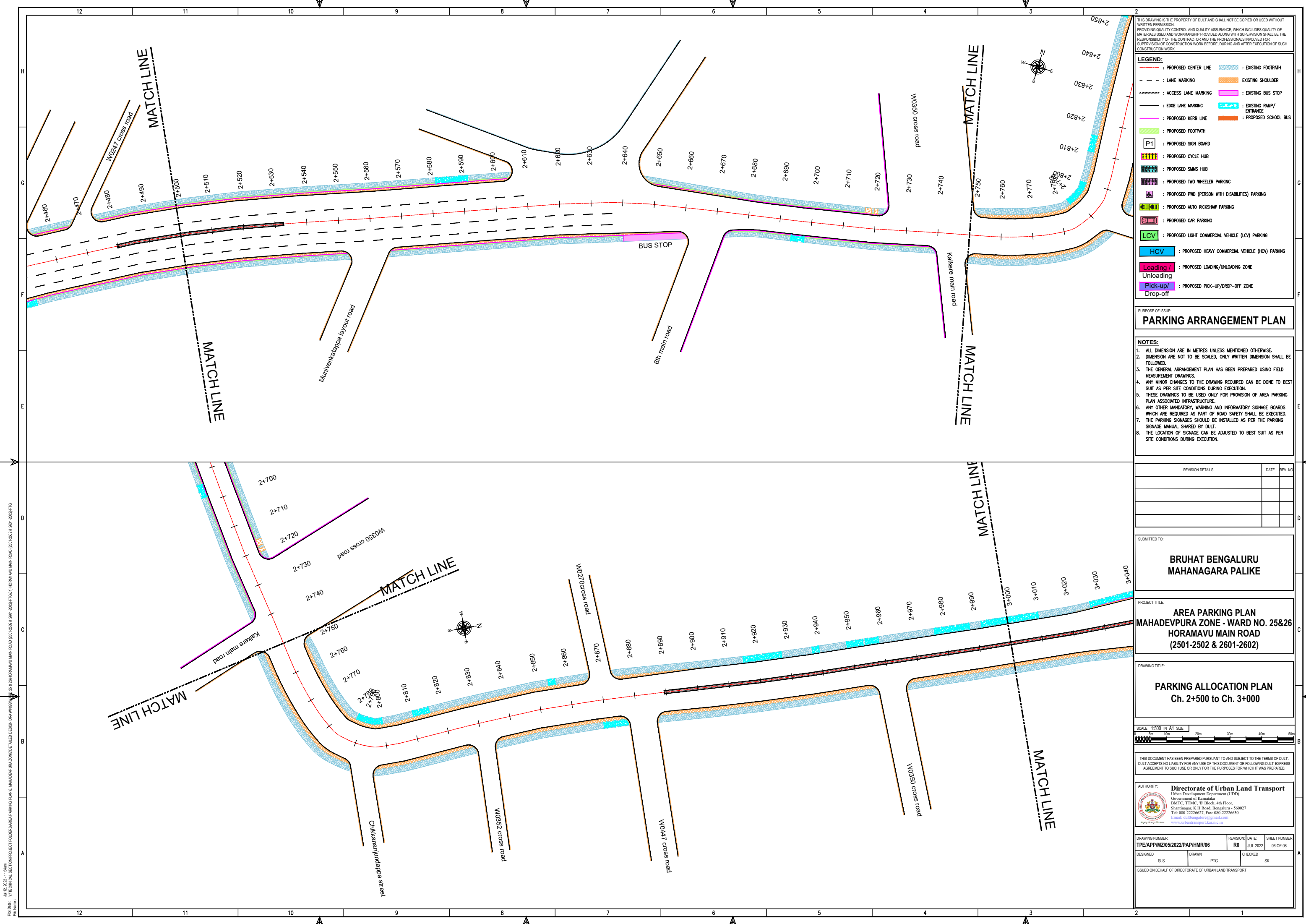
THIS DOCUMENT HAS BEEN PREPARED PURSUANT TO AND SUBJECT TO THE TERMS OF DULT. DULT ACCEPTS NO LIABILITY FOR ANY USE OF THIS DOCUMENT OR FOLLOWING DULT EXPRESS AGREEMENT TO SUCH USE OR ONLY FOR THE PURPOSES FOR WHICH IT WAS PREPARED.

AUTHORITY:
 Directorate of Urban Land Transport
 Urban Development Department (UDD)
 Government of Karnataka
 BMTCL, TTMC, 19 Block, 4th Floor,
 Shantinagar, K H Road, Bengaluru - 560027
 Tel: 080-22226627, Fax: 080-22226630
 Email: dult@bmtcl.gov.in, dult@ttmc.gov.in
 www.urbantransport.kar.nic.in

DRAWING NUMBER: TPE/APP/MZ/05/2022/PAP/HMR/05	REVISION: R0	DATE: JUL 2022	SHEET NUMBER: 05 OF 08
DESIGNED: SLS	DRAWN: PTG	CHECKED: SK	

ISSUED ON BEHALF OF DIRECTORATE OF URBAN LAND TRANSPORT

Jul 12, 2022 - 11:54am
 PLOT NO: VITECHNICAL SECTOR PROJECT TOLLGATHER AREA, MAHADEVUPURA ZONE DETAILED DESIGN DRAWINGS
 FILE NAME:



THIS DRAWING IS THE PROPERTY OF DULT AND SHALL NOT BE COPIED OR USED WITHOUT WRITTEN PERMISSION.
 PROVIDING QUALITY CONTROL AND QUALITY ASSURANCE, WHICH INCLUDES QUALITY OF MATERIALS USED AND WORKMANSHIP PROVIDED ALONG WITH SUPERVISION SHALL BE THE RESPONSIBILITY OF THE CONTRACTOR AND THE PROFESSIONALS INVOLVED FOR SUPERVISION OF CONSTRUCTION WORK BEFORE, DURING AND AFTER EXECUTION OF SUCH CONSTRUCTION WORK.

LEGEND:

- PROPOSED CENTER LINE
- LANE MARKING
- ACCESS LANE MARKING
- EDGE LANE MARKING
- PROPOSED KERB LINE
- PROPOSED FOOTPATH
- PROPOSED SIGN BOARD
- PROPOSED CYCLE HUB
- PROPOSED SAMS HUB
- PROPOSED TWO WHEELER PARKING
- PROPOSED PWD (PERSON WITH DISABILITIES) PARKING
- PROPOSED AUTO RICKSHAW PARKING
- PROPOSED CAR PARKING
- PROPOSED LIGHT COMMERCIAL VEHICLE (LCV) PARKING
- PROPOSED HEAVY COMMERCIAL VEHICLE (HCV) PARKING
- PROPOSED LOADING/UNLOADING ZONE
- PROPOSED PICK-UP/DROP-OFF ZONE
- EXISTING FOOTPATH
- EXISTING SHOULDER
- EXISTING BUS STOP
- EXISTING RAMP/ENTRANCE
- PROPOSED SCHOOL BUS

PARKING ARRANGEMENT PLAN

NOTES:

- ALL DIMENSION ARE IN METRES UNLESS MENTIONED OTHERWISE.
- DIMENSION ARE NOT TO BE SCALED, ONLY WRITTEN DIMENSION SHALL BE FOLLOWED.
- THE GENERAL ARRANGEMENT PLAN HAS BEEN PREPARED USING FIELD MEASUREMENT DRAWINGS.
- ANY MINOR CHANGES TO THE DRAWING REQUIRED CAN BE DONE TO BEST SUIT AS PER SITE CONDITIONS DURING EXECUTION.
- THESE DRAWINGS TO BE USED ONLY FOR PROVISION OF AREA PARKING PLAN ASSOCIATED INFRASTRUCTURE.
- ANY OTHER MANDATORY, WARNING AND INFORMATORY SIGNAGE BOARDS WHICH ARE REQUIRED AS PART OF ROAD SAFETY SHALL BE EXECUTED.
- THE PARKING SIGNAGES SHOULD BE INSTALLED AS PER THE PARKING SIGNAGE MANUAL, SHARED BY DULT.
- THE LOCATION OF SIGNAGE CAN BE ADJUSTED TO BEST SUIT AS PER SITE CONDITIONS DURING EXECUTION.

REVISION DETAILS	DATE	REV. NO.

SUBMITTED TO:

BRUHAT BENGALURU MAHANAGARA PALIKE

PROJECT TITLE:

AREA PARKING PLAN MAHADEVPURA ZONE - WARD NO. 25&26 HORAMAVU MAIN ROAD (2501-2502 & 2601-2602)

DRAWING TITLE:

PARKING ALLOCATION PLAN Ch. 2+500 to Ch. 3+000



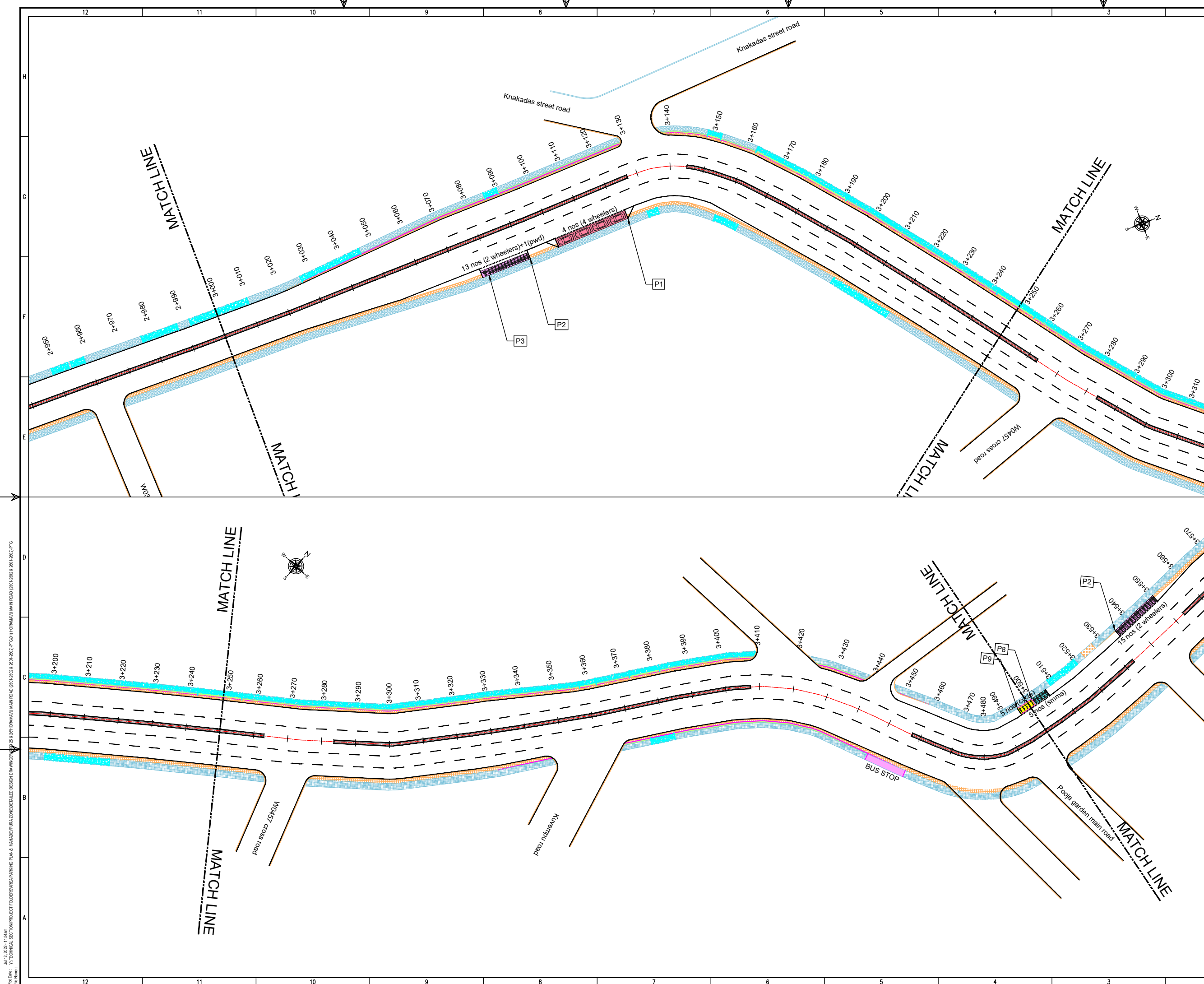
THIS DOCUMENT HAS BEEN PREPARED PURSUANT TO AND SUBJECT TO THE TERMS OF DULT. DULT ACCEPTS NO LIABILITY FOR ANY USE OF THIS DOCUMENT OR FOLLOWING DULT EXPRESS AGREEMENT TO SUCH USE OR ONLY FOR THE PURPOSES FOR WHICH IT WAS PREPARED.

AUTHORITY: Directorate of Urban Land Transport
 Urban Development Department (UDD)
 Government of Karnataka
 BMTCL, TTMC, 19 Block, 4th Floor,
 Shantinagar, K H Road, Bengaluru - 560027
 Tel: 080-22226627, Fax: 080-22226630
 Email: dult@bmtcl.gov.in, dult@ttmc.gov.in
 www.urbantransport.kar.nic.in

DRAWING NUMBER: TPE/APP/MZ/05/2022/PAP/HMR/06	REVISION: R0	DATE: JUL 2022	SHEET NUMBER: 06 OF 08
DESIGNED: SLS	DRAWN: PTG	CHECKED: SK	

ISSUED ON BEHALF OF DIRECTORATE OF URBAN LAND TRANSPORT

Jul 12, 2022 - 11:54am
 PLOT NO: VITECHNICAL SECTOR PROJECT TOLLGATE PARKING PLANS, MAHADEVPURA ZONE DETAILED DESIGN DRAWINGS
 FILE NAME:



THIS DRAWING IS THE PROPERTY OF DULT AND SHALL NOT BE COPIED OR USED WITHOUT WRITTEN PERMISSION.
 PROVIDING QUALITY CONTROL AND QUALITY ASSURANCE, WHICH INCLUDES QUALITY OF MATERIALS USED AND WORKMANSHIP PROVIDED ALONG WITH SUPERVISION SHALL BE THE RESPONSIBILITY OF THE CONTRACTOR AND THE PROFESSIONALS INVOLVED FOR SUPERVISION OF CONSTRUCTION WORK BEFORE, DURING AND AFTER EXECUTION OF SUCH CONSTRUCTION WORK.

LEGEND:

- PROPOSED CENTER LINE
- EXISTING FOOTPATH
- LANE MARKING
- EXISTING SHOULDER
- ACCESS LANE MARKING
- EXISTING BUS STOP
- EDGE LANE MARKING
- EXISTING RAMP/ENTRANCE
- PROPOSED KERB LINE
- PROPOSED SCHOOL BUS
- PROPOSED FOOTPATH
- PROPOSED SIGN BOARD
- PROPOSED CYCLE HUB
- PROPOSED SAMS HUB
- PROPOSED TWO WHEELER PARKING
- PROPOSED PWD (PERSON WITH DISABILITIES) PARKING
- PROPOSED AUTO RICKSHAW PARKING
- PROPOSED CAR PARKING
- PROPOSED LIGHT COMMERCIAL VEHICLE (LCV) PARKING
- PROPOSED HEAVY COMMERCIAL VEHICLE (HCV) PARKING
- PROPOSED LOADING/UNLOADING ZONE
- PROPOSED PICK-UP/DROP-OFF ZONE

PARKING ARRANGEMENT PLAN

NOTES:

- ALL DIMENSION ARE IN METRES UNLESS MENTIONED OTHERWISE.
- DIMENSION ARE NOT TO BE SCALED, ONLY WRITTEN DIMENSION SHALL BE FOLLOWED.
- THE GENERAL ARRANGEMENT PLAN HAS BEEN PREPARED USING FIELD MEASUREMENT DRAWINGS.
- ANY MINOR CHANGES TO THE DRAWING REQUIRED CAN BE DONE TO BEST SUIT AS PER SITE CONDITIONS DURING EXECUTION.
- THESE DRAWINGS TO BE USED ONLY FOR PROVISION OF AREA PARKING PLAN ASSOCIATED INFRASTRUCTURE.
- ANY OTHER MANDATORY, WARNING AND INFORMATORY SIGNAGE BOARDS WHICH ARE REQUIRED AS PART OF ROAD SAFETY SHALL BE EXECUTED.
- THE PARKING SIGNAGES SHOULD BE INSTALLED AS PER THE PARKING SIGNAGE MANUAL, SHARED BY DULT.
- THE LOCATION OF SIGNAGE CAN BE ADJUSTED TO BEST SUIT AS PER SITE CONDITIONS DURING EXECUTION.

REVISION DETAILS	DATE	REV. NO.

SUBMITTED TO:

BRUHAT BENGALURU MAHANAGARA PALIKE

PROJECT TITLE:

**AREA PARKING PLAN
 MAHADEVPURA ZONE - WARD NO. 25&26
 HORAMAVU MAIN ROAD
 (2501-2502 & 2601-2602)**

DRAWING TITLE:

**PARKING ALLOCATION PLAN
 Ch. 3+000 to Ch. 3+500**



THIS DOCUMENT HAS BEEN PREPARED PURSUANT TO AND SUBJECT TO THE TERMS OF DULT. DULT ACCEPTS NO LIABILITY FOR ANY USE OF THIS DOCUMENT OR FOLLOWING DULT EXPRESS AGREEMENT TO SUCH USE OR ONLY FOR THE PURPOSES FOR WHICH IT WAS PREPARED.

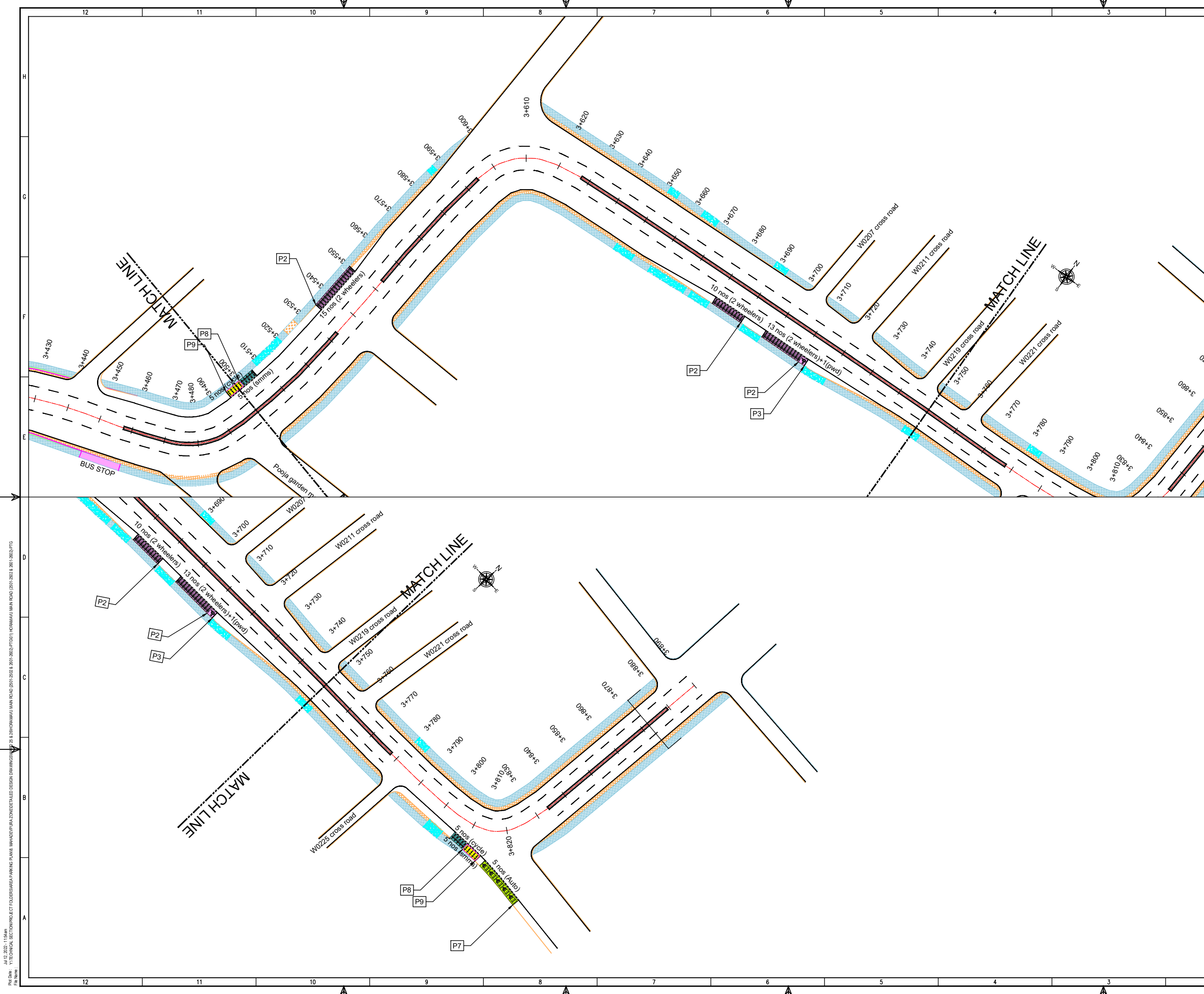
AUTHORITY:

Directorate of Urban Land Transport
 Urban Development Department (UDD)
 Government of Karnataka
 BMTCL, TTMC, 9F Block, 4th Floor,
 Shantinagar, K H Road, Bengaluru - 560027
 Tel: 080-22226627, Fax: 080-22226630
 Email: dult@bmtcl.gov.in, dult@ttmc.gov.in
 www.urbantransport.kar.nic.in

DRAWING NUMBER:	REVISION:	DATE:	SHEET NUMBER:
TPE/APP/MZ/05/2022/PAP/HMR/07	R0	JUL 2022	07 OF 08
DESIGNED:	DRAWN:	CHECKED:	
SLS	PTG	SK	

ISSUED ON BEHALF OF DIRECTORATE OF URBAN LAND TRANSPORT

Jul 12, 2022 - 11:54am
 PLOT NO: VITECHNICAL SECTOR PROJECT HOLDERS AREA PARKING PLANS, MAHADEVPURA ZONE DETAILED DESIGN DRAWINGS
 FILE NAME: 25_A26HORAMAVU MAIN ROAD (2501-2502 & 2601-2602).PTG (11) HORAMAVU MAIN ROAD (2501-2502 & 2601-2602).PTG



THIS DRAWING IS THE PROPERTY OF DULT AND SHALL NOT BE COPIED OR USED WITHOUT WRITTEN PERMISSION. PROVIDING QUALITY CONTROL AND QUALITY ASSURANCE, WHICH INCLUDES QUALITY OF MATERIALS USED AND WORKMANSHIP PROVIDED ALONG WITH SUPERVISION SHALL BE THE RESPONSIBILITY OF THE CONTRACTOR AND THE PROFESSIONALS INVOLVED FOR SUPERVISION OF CONSTRUCTION WORK BEFORE, DURING AND AFTER EXECUTION OF SUCH CONSTRUCTION WORK.

LEGEND:

- PROPOSED CENTER LINE
- LANE MARKING
- ACCESS LANE MARKING
- EDGE LANE MARKING
- PROPOSED KERB LINE
- PROPOSED FOOTPATH
- EXISTING FOOTPATH
- EXISTING SHOULDER
- EXISTING BUS STOP
- EXISTING RAMP/ ENTRANCE
- PROPOSED SCHOOL BUS
- PROPOSED SIGN BOARD (P1)
- PROPOSED CYCLE HUB
- PROPOSED SMMS HUB
- PROPOSED TWO WHEELER PARKING
- PROPOSED PWD (PERSON WITH DISABILITIES) PARKING
- PROPOSED AUTO RICKSHAW PARKING
- PROPOSED CAR PARKING
- PROPOSED LIGHT COMMERCIAL VEHICLE (LCV) PARKING
- PROPOSED HEAVY COMMERCIAL VEHICLE (HCV) PARKING
- PROPOSED LOADING/UNLOADING ZONE
- PROPOSED PICK-UP/DROP-OFF ZONE

PURPOSE OF ISSUE:

PARKING ARRANGEMENT PLAN

NOTES:

- ALL DIMENSION ARE IN METRES UNLESS MENTIONED OTHERWISE.
- DIMENSION ARE NOT TO BE SCALED, ONLY WRITTEN DIMENSION SHALL BE FOLLOWED.
- THE GENERAL ARRANGEMENT PLAN HAS BEEN PREPARED USING FIELD MEASUREMENT DRAWINGS.
- ANY MINOR CHANGES TO THE DRAWING REQUIRED CAN BE DONE TO BEST SUIT AS PER SITE CONDITIONS DURING EXECUTION.
- THESE DRAWINGS TO BE USED ONLY FOR PROVISION OF AREA PARKING PLAN ASSOCIATED INFRASTRUCTURE.
- ANY OTHER MANDATORY, WARNING AND INFORMATORY SIGNAGE BOARDS WHICH ARE REQUIRED AS PART OF ROAD SAFETY SHALL BE EXECUTED.
- THE PARKING SIGNAGES SHOULD BE INSTALLED AS PER THE PARKING SIGNAGE MANUAL, SHARED BY DULT.
- THE LOCATION OF SIGNAGE CAN BE ADJUSTED TO BEST SUIT AS PER SITE CONDITIONS DURING EXECUTION.

REVISION DETAILS	DATE	REV. NO

SUBMITTED TO:

BRUHAT BENGALURU MAHANAGARA PALIKE

PROJECT TITLE:

AREA PARKING PLAN MAHADEVPURA ZONE - WARD NO. 25&26 HORAMAVU MAIN ROAD (2501-2502 & 2601-2602)

DRAWING TITLE:

PARKING ALLOCATION PLAN Ch. 3+500 to Ch. 3+890



THIS DOCUMENT HAS BEEN PREPARED PURSUANT TO AND SUBJECT TO THE TERMS OF DULT. DULT ACCEPTS NO LIABILITY FOR ANY USE OF THIS DOCUMENT OR FOLLOWING DULT EXPRESS AGREEMENT TO SUCH USE OR ONLY FOR THE PURPOSES FOR WHICH IT WAS PREPARED.

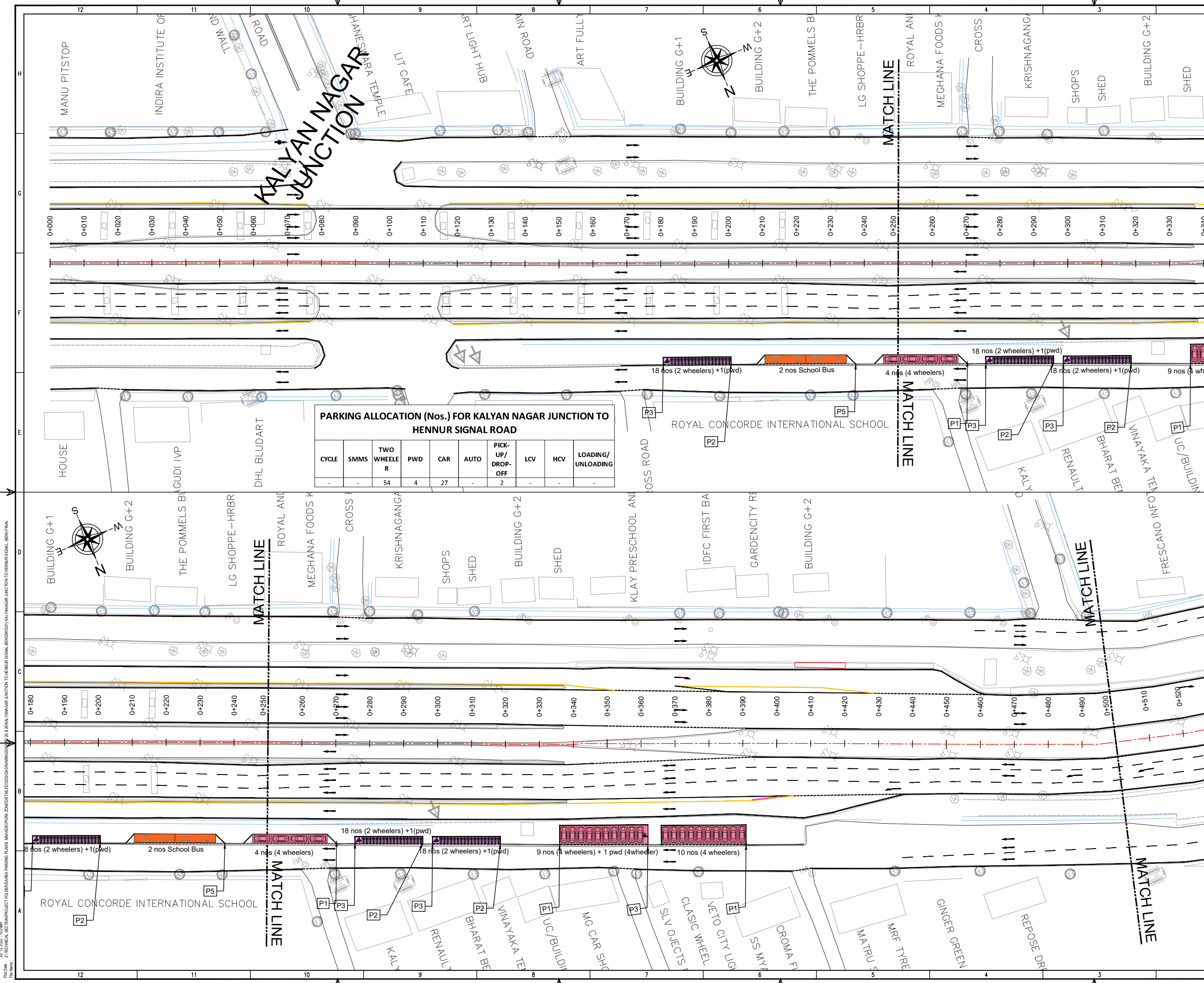
AUTHORITY:

Directorate of Urban Land Transport
 Urban Development Department (UDD)
 Government of Karnataka
 BMTCL, T1MC, 'B' Block, 4th Floor,
 Shantinagar, K H Road, Bengaluru - 560027
 Tel: 080-22226627, Fax: 080-22226630
 Email: uldt@bmtcl.gov.in
www.urbantransport.kar.nic.in

DRAWING NUMBER:	TPE/APP/MZ/05/2022/PAP/HMR/08	REVISION:	R0	DATE:	JUL 2022	SHEET NUMBER:	08 OF 08
DESIGNED:	SLS	DRAWN:	PTG	CHECKED:	SK		

ISSUED ON BEHALF OF DIRECTORATE OF URBAN LAND TRANSPORT

Jul 12, 2022 - 11:54am
 PLOT NO: VITECHNICAL SECTION/PROJECT TOLLGATE/AREA PARKING PLANS, MAHADEVPURA ZONE/DETAILED DESIGN DRAWINGS/25 & 26 HORAMAVU MAIN ROAD (2501-2502 & 2601-2602)/PTG
 PPR: 2501



PARKING ALLOCATION (Nos.) FOR KALYAN NAGAR JUNCTION TO HENNUR SIGNAL ROAD

CYCLE	SMMS	TWO WHEELER	PWD	CAR	AUTO	PICK-UP/DROP-OFF	LCV	HCV	LOADING/UNLOADING
-	-	54	4	27	-	2	-	-	-

THIS DRAWING IS THE PROPERTY OF DULT AND SHALL NOT BE COPIED OR USED WITHOUT WRITTEN PERMISSION. PROVIDING QUALITY CONTROL AND QUALITY ASSURANCE, WHICH INCLUDES QUALITY OF MATERIALS USED AND WORKMANSHIP PROVIDED ALONG WITH SUPERVISION SHALL BE THE RESPONSIBILITY OF THE CONTRACTOR AND THE PROFESSIONALS INVOLVED FOR SUPERVISION OF CONSTRUCTION WORK BEFORE, DURING AND AFTER EXECUTION OF SUCH CONSTRUCTION WORK.

LEGEND:

- - - : PROPOSED CENTER LINE
- - - : LANE MARKING
- - - : ACCESS LANE MARKING
- : EDGE LANE MARKING
- : PROPOSED KERB LINE
- : PROPOSED FOOTPATH
- [P1] : PROPOSED SIGN BOARD
- [P2] : PROPOSED CYCLE HUB
- [P3] : PROPOSED SMMS HUB
- [P4] : PROPOSED TWO WHEELER PARKING
- [P5] : PROPOSED PWD (PERSON WITH DISABILITIES) PARKING
- [P6] : PROPOSED AUTO RICKSHAW PARKING
- [P7] : PROPOSED CAR PARKING
- [P8] : PROPOSED LIGHT COMMERCIAL VEHICLE (LCV) PARKING
- [P9] : PROPOSED HEAVY COMMERCIAL VEHICLE (HCV) PARKING
- [P10] : PROPOSED LOADING/UNLOADING ZONE
- [P11] : PROPOSED PICK-UP/DROP-OFF ZONE
- [P12] : EXISTING FOOTPATH
- [P13] : EXISTING SHOULDER
- [P14] : EXISTING BUS STOP
- [P15] : EXISTING RAMP/ENTRANCE
- [P16] : PROPOSED SCHOOL BUS

PURPOSE OF ISSUE: **PARKING ARRANGEMENT PLAN**

NOTES:

- ALL DIMENSION ARE IN METRES UNLESS MENTIONED OTHERWISE.
- DIMENSION ARE NOT TO BE SCALED, ONLY WRITTEN DIMENSION SHALL BE FOLLOWED.
- THE GENERAL ARRANGEMENT PLAN HAS BEEN PREPARED USING FIELD MEASUREMENT DRAWINGS.
- ANY MINOR CHANGES TO THE DRAWING REQUIRED CAN BE DONE TO BEST SUIT AS PER SITE CONDITIONS DURING EXECUTION.
- THESE DRAWINGS TO BE USED ONLY FOR PROVISION OF AREA PARKING PLAN ASSOCIATED INFRASTRUCTURE.
- ANY OTHER MANDATORY, WARNING AND INFORMATORY SIGNAGE BOARDS WHICH ARE REQUIRED AS PART OF ROAD SAFETY SHALL BE EXECUTED.
- THE PARKING SIGNAGES SHOULD BE INSTALLED AS PER THE PARKING SIGNAGE MANUAL SHARED BY DULT.
- THE LOCATION OF SIGNAGE CAN BE ADJUSTED TO BEST SUIT AS PER SITE CONDITIONS DURING EXECUTION.

REVISION DETAILS

NO.	DESCRIPTION	DATE	REV. NO.

SUBMITTED TO: **BRUHAT BENGALURU MAHANAGARA PALIKE**

PROJECT TITLE: **AREA PARKING PLAN MAHADEVAPURA ZONE - WARD NO. 25 KALYANAGAR JUNCTION TO HENNUR SIGNAL SERVICE ROAD**

DRAWING TITLE: **PARKING ALLOCATION PLAN Ch. 0+000 to Ch. 0+500**



THIS DOCUMENT HAS BEEN PREPARED PURSUANT TO AND SUBJECT TO THE TERMS OF DULT. DULT ACCEPTS NO LIABILITY FOR ANY USE OF THIS DOCUMENT OR FOLLOWING DULT EXPRESS AGREEMENT TO SUCH USE OR ONLY FOR THE PURPOSES FOR WHICH IT WAS PREPARED.

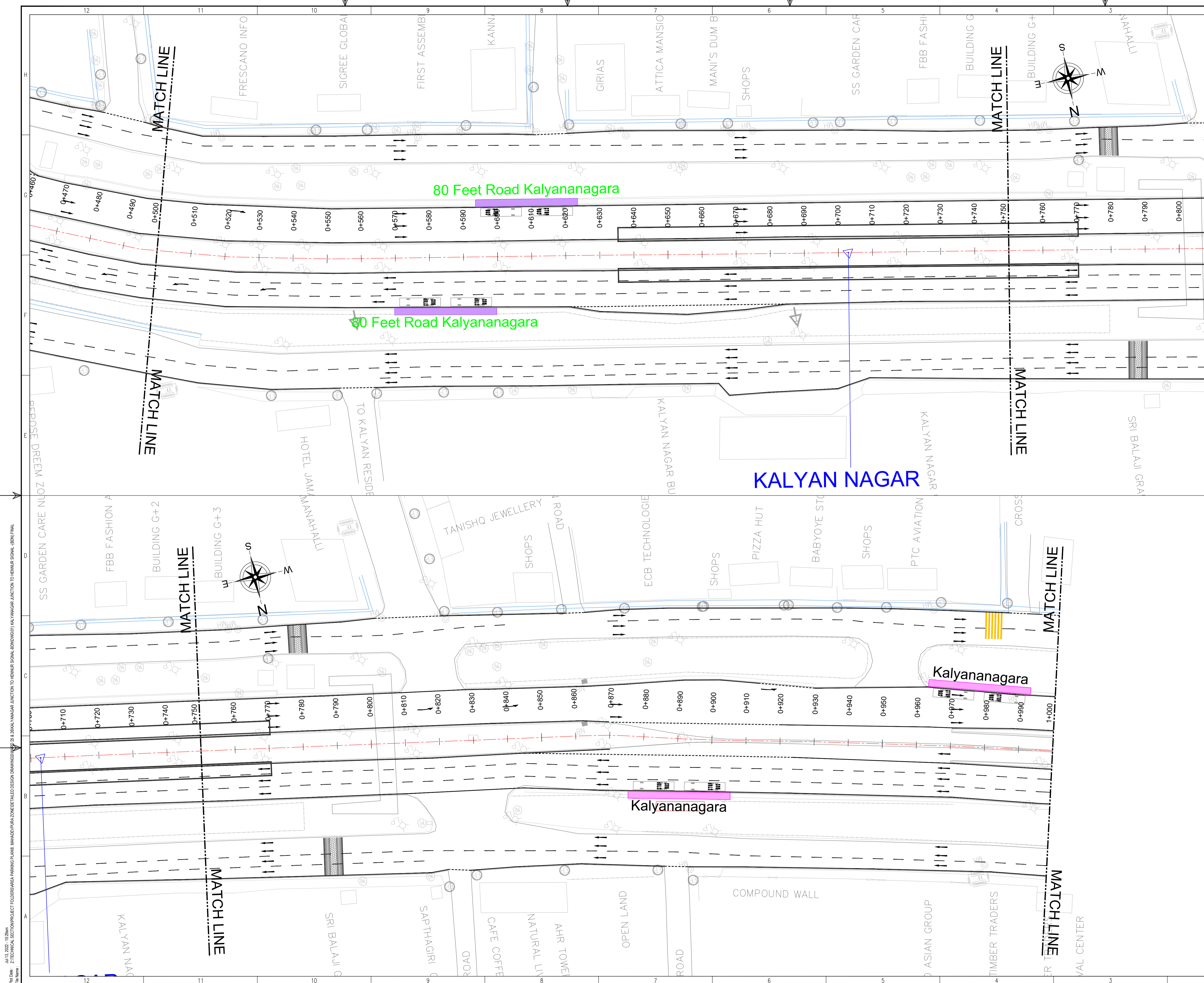
AUTHORITY: Directorate of Urban Land Transport
 Urban Development Department (UDD)
 Government of Karnataka
 BMTC, T.M.C., 'B' Block, 4th Floor,
 Shantinagar, K H Road, Bangalore - 560027
 Tel: 080-22236627, Fax: 080-22236630
 Email: dultbangalore@gmail.com
 www.urbanlandtransport.kar.nic.in

DRAWING NUMBER: **TPE/APP/MZ/05/2022/PAP/KSR/01**

DESIGNED: SC	DRAWN: BDN	CHECKED: SK
--------------	------------	-------------

ISSUED ON BEHALF OF DIRECTORATE OF URBAN LAND TRANSPORT

Jul 13, 2022 - 10:28am
 P:\PROJECTS\2022\TECHNICAL\SECTION\PROJECT\MAHADEVAPURA ZONE\DETAILED DESIGN DRAWINGS\25.25 KALYANAGAR JUNCTION TO HENNUR SIGNAL - BDN\FINAL
 File Name



THIS DRAWING IS THE PROPERTY OF DILT AND SHALL NOT BE COPIED OR USED WITHOUT WRITTEN PERMISSION. PROVIDING QUALITY CONTROL AND QUALITY ASSURANCE, WHICH INCLUDES QUALITY OF MATERIALS USED AND WORKMANSHIP PROVIDED ALONG WITH SUPERVISION SHALL BE THE RESPONSIBILITY OF THE CONTRACTOR AND THE PROFESSIONALS INVOLVED FOR SUPERVISION OF CONSTRUCTION WORK BEFORE, DURING AND AFTER EXECUTION OF SUCH CONSTRUCTION WORK.

LEGEND:

- : PROPOSED CENTER LINE
- - - : LANE MARKING
- : ACCESS LANE MARKING
- : EDGE LANE MARKING
- : PROPOSED KERB LINE
- : PROPOSED FOOTPATH
- P1 : PROPOSED SIGN BOARD
- : PROPOSED CYCLE HUB
- : PROPOSED SMS HUB
- : PROPOSED TWO WHEELER PARKING
- : PROPOSED PWD (PERSON WITH DISABILITIES) PARKING
- : PROPOSED AUTO RICKSHAW PARKING
- : PROPOSED CAR PARKING
- LCV : PROPOSED LIGHT COMMERCIAL VEHICLE (LCV) PARKING
- HCV : PROPOSED HEAVY COMMERCIAL VEHICLE (HCV) PARKING
- : PROPOSED LOADING/UNLOADING ZONE
- : PROPOSED PICK-UP/DROP-OFF ZONE
- : EXISTING FOOTPATH
- : EXISTING SHOULDER
- : EXISTING BUS STOP
- : EXISTING RAMP/ENTRANCE
- : PROPOSED SCHOOL BUS

PARKING ARRANGEMENT PLAN

NOTES:

- ALL DIMENSION ARE IN METRES UNLESS MENTIONED OTHERWISE.
- DIMENSION ARE NOT TO BE SCALED, ONLY WRITTEN DIMENSION SHALL BE FOLLOWED.
- THE GENERAL ARRANGEMENT PLAN HAS BEEN PREPARED USING FIELD MEASUREMENT DRAWINGS.
- ANY MINOR CHANGES TO THE DRAWING REQUIRED CAN BE DONE TO BEST SUIT AS PER SITE CONDITIONS DURING EXECUTION.
- THESE DRAWINGS TO BE USED ONLY FOR PROVISION OF AREA PARKING PLAN ASSOCIATED INFRASTRUCTURE.
- ANY OTHER MANDATORY, WARNING AND INFORMATORY SIGNAGE BOARDS WHICH ARE REQUIRED AS PART OF ROAD SAFETY SHALL BE EXECUTED.
- THE PARKING SIGNAGES SHOULD BE INSTALLED AS PER THE PARKING SIGNAGE MANUAL SHARED BY DILT.
- THE LOCATION OF SIGNAGE CAN BE ADJUSTED TO BEST SUIT AS PER SITE CONDITIONS DURING EXECUTION.

REVISION DETAILS	DATE	REV. NO

SUBMITTED TO:

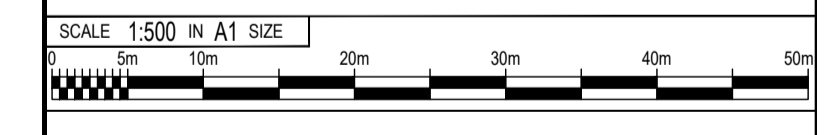
BRUHAT BENGALURU MAHANAGARA PALIKE

PROJECT TITLE:

AREA PARKING PLAN MAHADEVAPURA ZONE - WARD NO. 25 KALYANAGAR JUNCTION TO HENNUR SIGNAL SERVICE ROAD

DRAWING TITLE:

PARKING ALLOCATION PLAN Ch. 0+500 to Ch. 1+000



THIS DOCUMENT HAS BEEN PREPARED PURSUANT TO AND SUBJECT TO THE TERMS OF DULT. DULT ACCEPTS NO LIABILITY FOR ANY USE OF THIS DOCUMENT OR FOLLOWING DULT EXPRESS AGREEMENT TO SUCH USE OR ONLY FOR THE PURPOSES FOR WHICH IT WAS PREPARED.

AUTHORITY:

Directorate of Urban Land Transport
 Urban Development Department (UDD)
 Government of Karnataka
 BMTCL, TTMC, B' Block, 4th Floor,
 Shant Nagar, K H Road, Bengaluru - 560027
 Tel: 080-22226027, Fax: 080-22226030
 Email: dud@bangalore@gmail.com
 www.urbantransport.kar.nic.in

DRAWING NUMBER:	REVISION:	DATE:	SHEET NUMBER:
TPE/APP/MZ/05/2022/PAP/KSR/02	R0	JUL 2022	02 OF 02
DESIGNED:	DRAWN:	CHECKED:	
SC	BDN	SK	

ISSUED ON BEHALF OF DIRECTORATE OF URBAN LAND TRANSPORT

Jul 13, 2022 - 10:28am
 P:\13.2022 - ZITECHNICAL SECTION\PROJECT POLLEYSAREE PARKING PLAN MAHADEVAPURA ZONE\TAILED DESIGN DRAWINGS\13.25 & 28\KALYANAGAR JUNCTION TO HENNUR SIGNAL\BDND\001\KALYANAGAR JUNCTION TO HENNUR SIGNAL - (BDN) FINAL
 P:\13.2022 - ZITECHNICAL SECTION\PROJECT POLLEYSAREE PARKING PLAN MAHADEVAPURA ZONE\TAILED DESIGN DRAWINGS\13.25 & 28\KALYANAGAR JUNCTION TO HENNUR SIGNAL\BDND\001\KALYANAGAR JUNCTION TO HENNUR SIGNAL - (BDN) FINAL

THIS DRAWING IS THE PROPERTY OF DULT AND SHALL NOT BE COPIED OR USED WITHOUT WRITTEN PERMISSION. PROVIDING QUALITY CONTROL AND QUALITY ASSURANCE, WHICH INCLUDES QUALITY OF MATERIALS USED AND WORKMANSHIP PROVIDED ALONG WITH SUPERVISION SHALL BE THE RESPONSIBILITY OF THE CONTRACTOR AND THE PROFESSIONALS INVOLVED FOR SUPERVISION OF CONSTRUCTION WORK BEFORE, DURING AND AFTER EXECUTION OF SUCH CONSTRUCTION WORK.

- LEGEND:**
- - - : PROPOSED CENTER LINE
 - - - : LANE MARKING
 - - - : ACCESS LANE MARKING
 - - - : EDGE LANE MARKING
 - - - : PROPOSED KERB LINE
 - - - : PROPOSED FOOTPATH
 - - - : PROPOSED SIGN BOARD
 - - - : PROPOSED CYCLE HUB
 - - - : PROPOSED SMMS HUB
 - - - : PROPOSED TWO WHEELER PARKING
 - - - : PROPOSED PWD (PERSON WITH DISABILITIES) PARKING
 - - - : PROPOSED AUTO RICKSHAW PARKING
 - - - : PROPOSED CAR PARKING
 - - - : PROPOSED LIGHT COMMERCIAL VEHICLE (LCV) PARKING
 - - - : PROPOSED HEAVY COMMERCIAL VEHICLE (HCV) PARKING
 - - - : PROPOSED LOADING/UNLOADING ZONE
 - - - : PROPOSED PICK-UP/DROP-OFF ZONE
 - : EXISTING FOOTPATH
 - : EXISTING SHOULDER
 - : EXISTING BUS STOP
 - : EXISTING RAMP/ENTRANCE
 - : EXISTING TRANSFORMER

PARKING ARRANGEMENT PLAN

- NOTES:**
- ALL DIMENSION ARE IN METRES UNLESS MENTIONED OTHERWISE.
 - DIMENSION ARE NOT TO BE SCALED, ONLY WRITTEN DIMENSION SHALL BE FOLLOWED.
 - THE GENERAL ARRANGEMENT PLAN HAS BEEN PREPARED USING FIELD MEASUREMENT DRAWINGS.
 - ANY MINOR CHANGES TO THE DRAWING REQUIRED CAN BE DONE TO BEST SUIT AS PER SITE CONDITIONS DURING EXECUTION.
 - THESE DRAWINGS TO BE USED ONLY FOR PROVISION OF AREA PARKING PLAN ASSOCIATED INFRASTRUCTURE.
 - ANY OTHER MANDATORY, WARNING AND INFORMATORY SIGNAGE BOARDS WHICH ARE REQUIRED AS PART OF ROAD SAFETY SHALL BE EXECUTED.
 - THE PARKING SIGNAGES SHOULD BE INSTALLED AS PER THE PARKING SIGNAGE MANUAL SHARED BY DULT.
 - THE LOCATION OF SIGNAGE CAN BE ADJUSTED TO BEST SUIT AS PER SITE CONDITIONS DURING EXECUTION.

REVISION DETAILS	DATE	REV NO

SUBMITTED TO:
BRUHAT BENGALURU MAHANAGARA PALIKE

PROJECT TITLE:
AREA PARKING PLAN MAHADEVAPURA ZONE - WARD NO. 51 & 52 RAMAMURTHI NAGAR MAIN ROAD (5151-5152, 5209)

DRAWING TITLE:
PARKING ALLOCATION PLAN Ch. 0+000 to Ch. 0+500

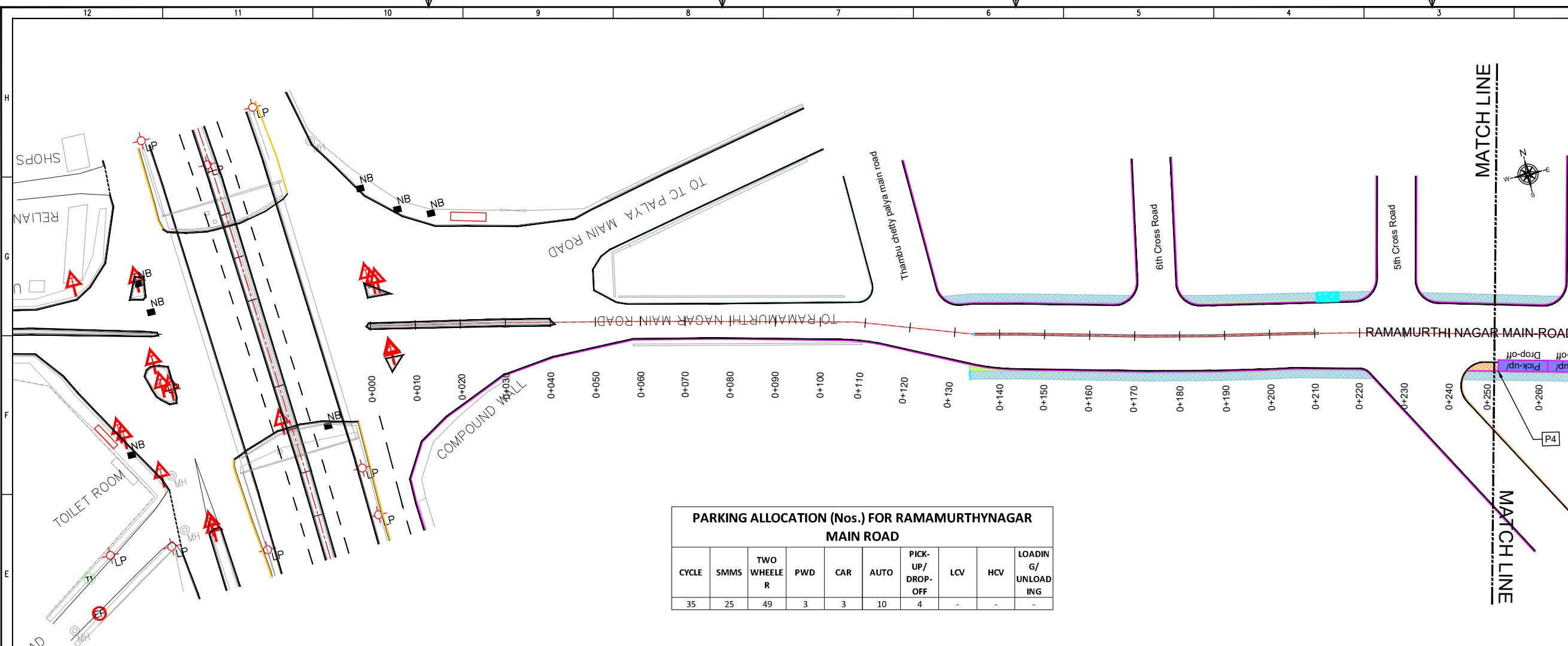
SCALE: 1:500 IN A1 SIZE

THIS DOCUMENT HAS BEEN PREPARED PURSUANT TO AND SUBJECT TO THE TERMS OF DULT. DULT ACCEPTS NO LIABILITY FOR ANY USE OF THIS DOCUMENT OR FOLLOWING DULT EXPRESS AGREEMENT TO SUCH USE OR ONLY FOR THE PURPOSES FOR WHICH IT WAS PREPARED.

AUTHORITY:
Directorate of Urban Land Transport
Urban Development Department (UDD)
Government of Karnataka
BMTCL, T.T.M.C., 'B' Block, 4th Floor,
Sharmistha, K.H. Road, Bengaluru - 560027
Tel: 080-22236627, Fax: 080-22236630
Email: dultbangalore@gmail.com
www.urbanlandtransport.kar.nic.in

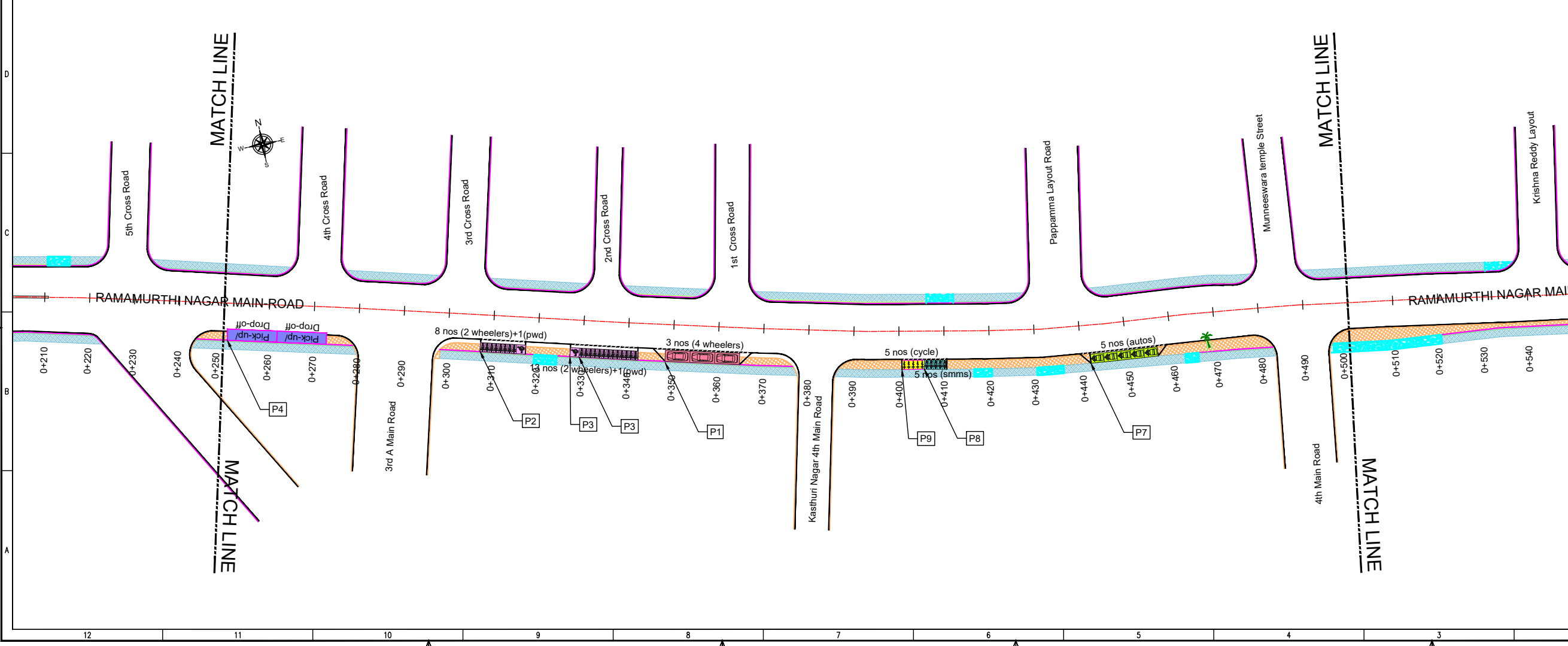
DRAWING NUMBER:	REVISION:	DATE:	SHEET NUMBER:
TPE/APP/MZ/05/2022/PAP/RMR/01	R0	JUL 2022	01 OF 06
DESIGNED:	DRAWN:	CHECKED:	
SC	BDN	SK	

ISSUED ON BEHALF OF DIRECTORATE OF URBAN LAND TRANSPORT



PARKING ALLOCATION (Nos.) FOR RAMAMURTHYNAGAR MAIN ROAD

CYCLE	SMMS	TWO WHEELER	PWD	CAR	AUTO	PICK-UP/DROP-OFF	LCV	HCV	LOADING/UNLOADING
35	25	49	3	3	10	4	-	-	-



Jul 12, 2022 - 12:56pm
 PWD:06 - Z:TECHNICAL SECTION/PROJECT FOLDER/AREA PARKING PLAN/ MAHADEVAPURA ZONE/DETAILED DESIGN DRAWINGS/01 RAMAMURTHI NAGAR MAIN ROAD (5151-5152,5209) BENGALURU/AMMURTHI NAGAR MAIN ROAD (5151-5152,5209)

THIS DRAWING IS THE PROPERTY OF DULT AND SHALL NOT BE COPIED OR USED WITHOUT WRITTEN PERMISSION.
 PROVIDING QUALITY CONTROL AND QUALITY ASSURANCE, WHICH INCLUDES QUALITY OF MATERIALS USED AND WORKMANSHIP PROVIDED ALONG WITH SUPERVISION SHALL BE THE RESPONSIBILITY OF THE CONTRACTOR AND THE PROFESSIONALS INVOLVED FOR SUPERVISION OF CONSTRUCTION WORK BEFORE, DURING AND AFTER EXECUTION OF SUCH CONSTRUCTION WORK.

LEGEND:

— — — — —	: PROPOSED CENTER LINE	▨	: EXISTING FOOTPATH
- - - - -	: LANE MARKING	▨	: EXISTING SHOULDER
- - - - -	: ACCESS LANE MARKING	▨	: EXISTING BUS STOP
— — — — —	: EDGE LANE MARKING	▨	: EXISTING RAMP/ENTRANCE
— — — — —	: PROPOSED KERB LINE	▨	: EXISTING TRANSFORMER
▨	: PROPOSED FOOTPATH		
P1	: PROPOSED SIGN BOARD		
▨	: PROPOSED CYCLE HUB		
▨	: PROPOSED SMMS HUB		
▨	: PROPOSED TWO WHEELER PARKING		
▨	: PROPOSED PWD (PERSON WITH DISABILITIES) PARKING		
▨	: PROPOSED AUTO RICKSHAW PARKING		
▨	: PROPOSED CAR PARKING		
▨	: PROPOSED LIGHT COMMERCIAL VEHICLE (LCV) PARKING		
▨	: PROPOSED HEAVY COMMERCIAL VEHICLE (HCV) PARKING		
▨	: PROPOSED LOADING/UNLOADING ZONE		
▨	: PROPOSED PICK-UP/DROP-OFF ZONE		

PARKING ARRANGEMENT PLAN

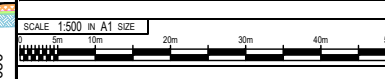
- NOTES:**
1. ALL DIMENSION ARE IN METRES UNLESS MENTIONED OTHERWISE.
 2. DIMENSION ARE NOT TO BE SCALED, ONLY WRITTEN DIMENSION SHALL BE FOLLOWED.
 3. THE GENERAL ARRANGEMENT PLAN HAS BEEN PREPARED USING FIELD MEASUREMENT DRAWINGS.
 4. ANY MINOR CHANGES TO THE DRAWING REQUIRED CAN BE DONE TO BEST SUIT AS PER SITE CONDITIONS DURING EXECUTION.
 5. THESE DRAWINGS TO BE USED ONLY FOR PROVISION OF AREA PARKING PLAN ASSOCIATED INFRASTRUCTURE.
 6. ANY OTHER MANDATORY, WARNING AND INFORMATORY SIGNAGE BOARDS WHICH ARE REQUIRED AS PART OF ROAD SAFETY SHALL BE EXECUTED.
 7. THE PARKING SIGNAGES SHOULD BE INSTALLED AS PER THE PARKING SIGNAGE MANUAL SHARED BY DULT.
 8. THE LOCATION OF SIGNAGE CAN BE ADJUSTED TO BEST SUIT AS PER SITE CONDITIONS DURING EXECUTION.

REVISION DETAILS	DATE	REV. NO.

SUBMITTED TO:
BRUHAT BENGALURU MAHANAGARA PALIKE

PROJECT TITLE:
AREA PARKING PLAN MAHADEVAPURA ZONE - WARD NO. 51 & 52 RAMAMURTHI NAGAR MAIN ROAD (5151-5152, 5209)

DRAWING TITLE:
PARKING ALLOCATION PLAN Ch. 0+500 to Ch. 1+000

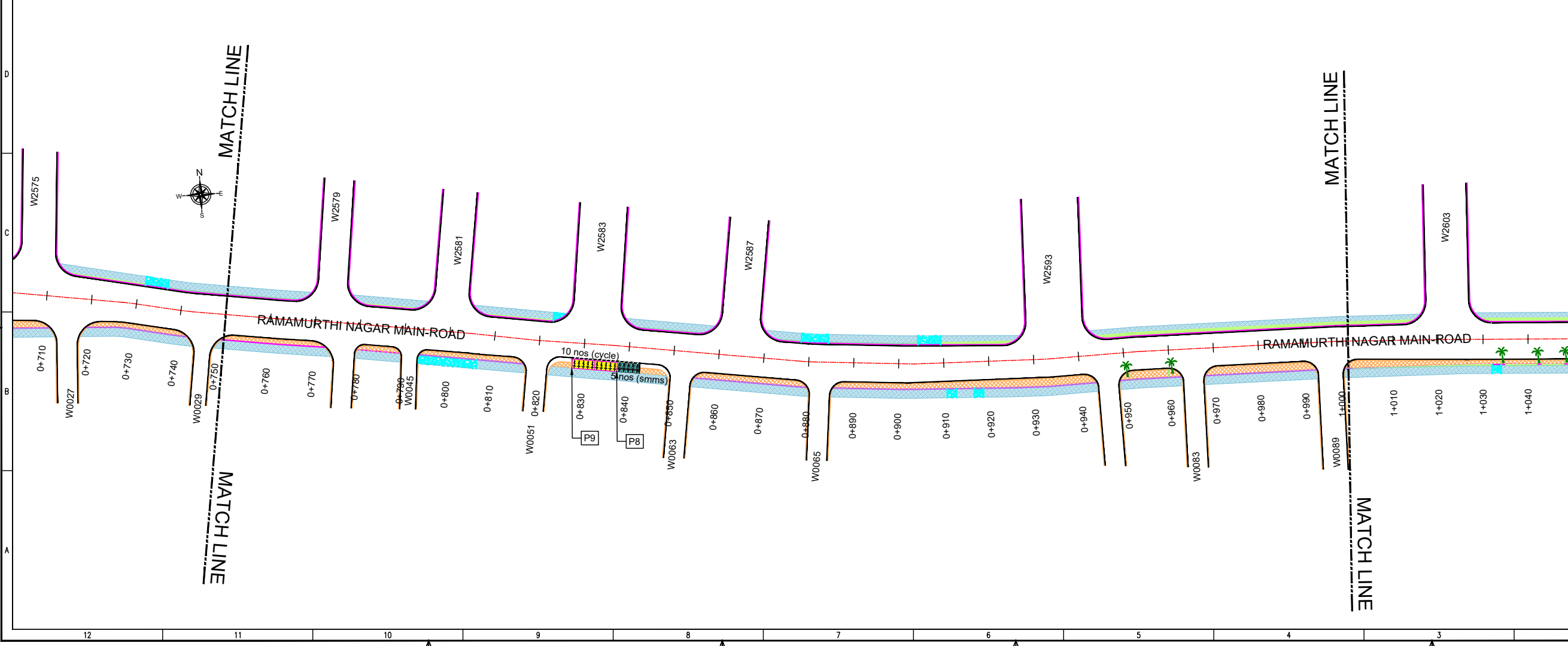
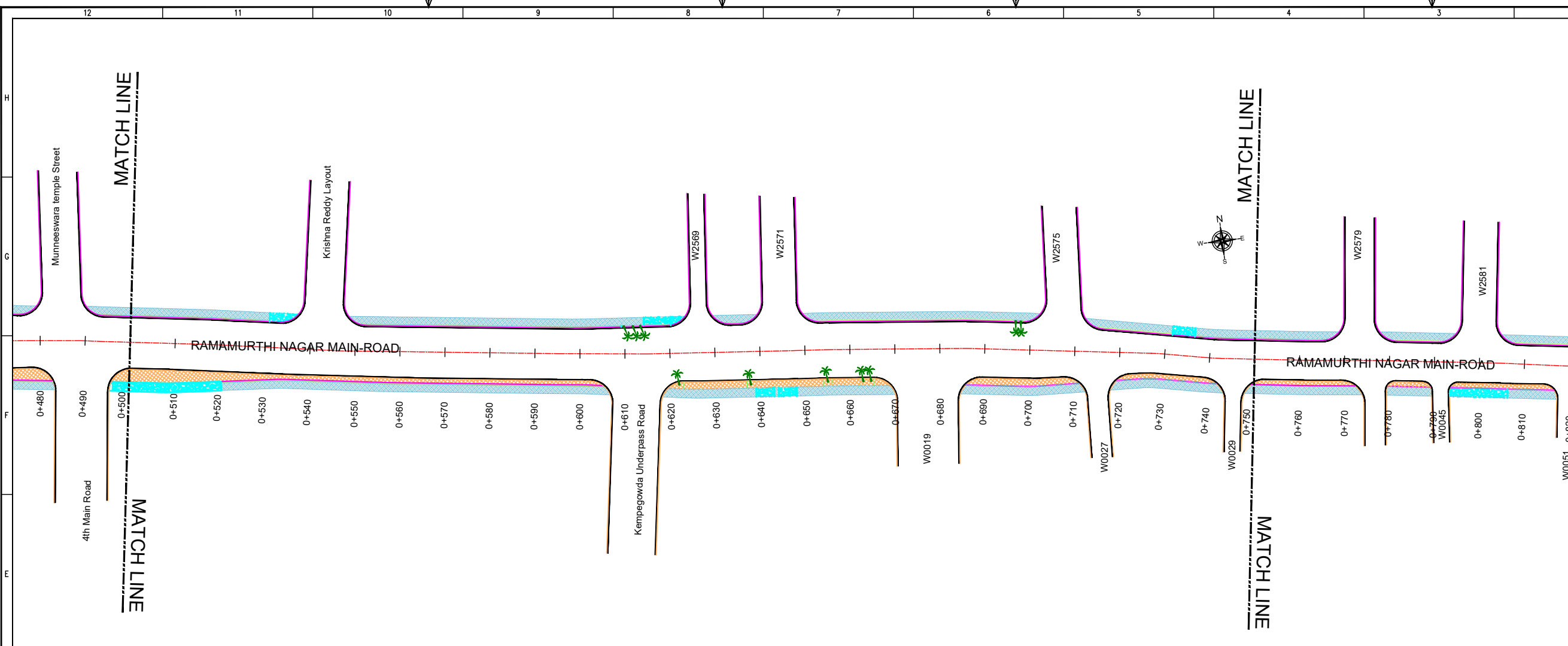


THIS DOCUMENT HAS BEEN PREPARED PURSUANT TO AND SUBJECT TO THE TERMS OF DULT. DULT ACCEPTS NO LIABILITY FOR ANY USE OF THIS DOCUMENT OR FOLLOWING DULT EXPRESS AGREEMENT TO SUCH USE OR ONLY FOR THE PURPOSES FOR WHICH IT WAS PREPARED.

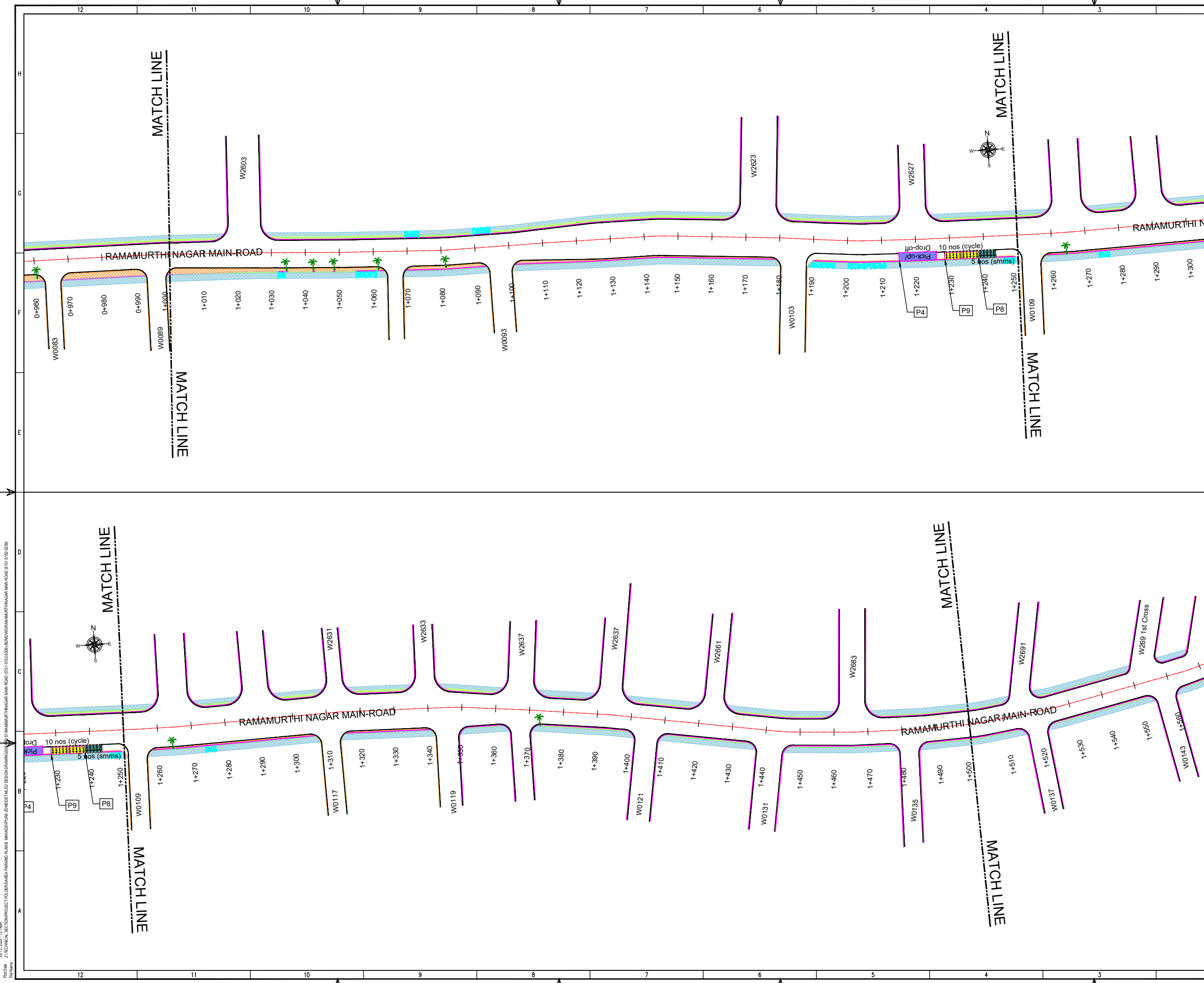
AUTHORITY:
Directorate of Urban Land Transport
 Urban Development Department (UDD)
 Government of Karnataka
 BMTCL, T.T.M.C., 5th Block, 4th Floor,
 Sharmistha, K.H. Road, Bengaluru - 560027
 Tel: 080-22236627, Fax: 080-22236630
 Email: dultbangalore@gmail.com
 www.urbanlandtransport.kar.nic.in

DRAWING NUMBER:	REVISION:	DATE:	SHEET NUMBER:
TPE/APP/MZ/05/2022/PAP/RMR/02	R0	JUL 2022	02 OF 06
DESIGNED:	DRAWN:	CHECKED:	
SC	BDN	SK	

ISSUED ON BEHALF OF DIRECTORATE OF URBAN LAND TRANSPORT



Jul 12, 2022 - 12:56pm
 P:\01 - Z:\TECHNICAL SECTION\PROJECT FOLDER\AREA PARKING PLAN MAHADEVAPURA ZONE\DETAILED DESIGN DRAWINGS\05 RAMAMURTHI NAGAR MAIN ROAD (5151-5152, 5209)\BENOV\RAMAMURTHI NAGAR MAIN ROAD (5151-5152, 5209)



THIS DRAWING IS THE PROPERTY OF DULT AND SHALL NOT BE COPIED OR USED WITHOUT WRITTEN PERMISSION. PROVIDING QUALITY CONTROL AND QUALITY ASSURANCE, WHICH INCLUDES QUALITY OF MATERIALS USED AND WORKMANSHIP PROVIDED ALONG WITH SUPERVISION SHALL BE THE RESPONSIBILITY OF THE CONTRACTOR AND THE PROFESSIONALS INVOLVED FOR SUPERVISION OF CONSTRUCTION WORK BEFORE, DURING AND AFTER EXECUTION OF SUCH CONSTRUCTION WORK.

LEGEND:

- : PROPOSED CENTER LINE
- - - : LANE MARKING
- - - : ACCESS LANE MARKING
- : EDGE LANE MARKING
- : PROPOSED KERB LINE
- : PROPOSED CENTER LINE
- : PROPOSED SIGN BOARD
- : PROPOSED CYCLE HUB
- : PROPOSED SMMS HUB
- : PROPOSED TWO WHEELER PARKING
- : PROPOSED PWD (PERSON WITH DISABILITIES) PARKING
- : PROPOSED AUTO RICKSHAW PARKING
- : PROPOSED CAR PARKING
- : PROPOSED LIGHT COMMERCIAL VEHICLE (LCV) PARKING
- : PROPOSED HEAVY COMMERCIAL VEHICLE (HCV) PARKING
- : PROPOSED LOADING/UNLOADING ZONE
- : PROPOSED PICK-UP/DROP-OFF ZONE
- : EXISTING FOOTPATH
- : EXISTING SHOULDER
- : EXISTING BUS STOP
- : EXISTING RAMP/ENTRANCE
- : EXISTING TRANSFORMER

PARKING ARRANGEMENT PLAN

NOTES:

- ALL DIMENSION ARE IN METRES UNLESS MENTIONED OTHERWISE.
- DIMENSION ARE NOT TO BE SCALED, ONLY WRITTEN DIMENSION SHALL BE FOLLOWED.
- THE GENERAL ARRANGEMENT PLAN HAS BEEN PREPARED USING FIELD MEASUREMENT DRAWINGS.
- ANY MINOR CHANGES TO THE DRAWING REQUIRED CAN BE DONE TO BEST SUIT AS PER SITE CONDITIONS DURING EXECUTION.
- THESE DRAWINGS TO BE USED ONLY FOR PROVISION OF AREA PARKING PLAN ASSOCIATED INFRASTRUCTURE.
- ANY OTHER MANDATORY, WARNING AND INFORMATORY SIGNAGE BOARDS WHICH ARE REQUIRED AS PART OF ROAD SAFETY SHALL BE EXECUTED.
- THE PARKING SIGNAGES SHOULD BE INSTALLED AS PER THE PARKING SIGNAGE MANUAL SHARED BY DULT.
- THE LOCATION OF SIGNAGE CAN BE ADJUSTED TO BEST SUIT AS PER SITE CONDITIONS DURING EXECUTION.

REVISION DETAILS		DATE	REV. NO.

SUBMITTED TO:

BRUHAT BENGALURU MAHANAGARA PALIKE

PROJECT TITLE:

**AREA PARKING PLAN
MAHADEVAPURA ZONE - WARD NO. 51 & 52
RAMAMURTHI NAGAR MAIN ROAD
(5151-5152, 5209)**

DRAWING TITLE:

**PARKING ALLOCATION PLAN
Ch. 1+000 to Ch. 1+500**



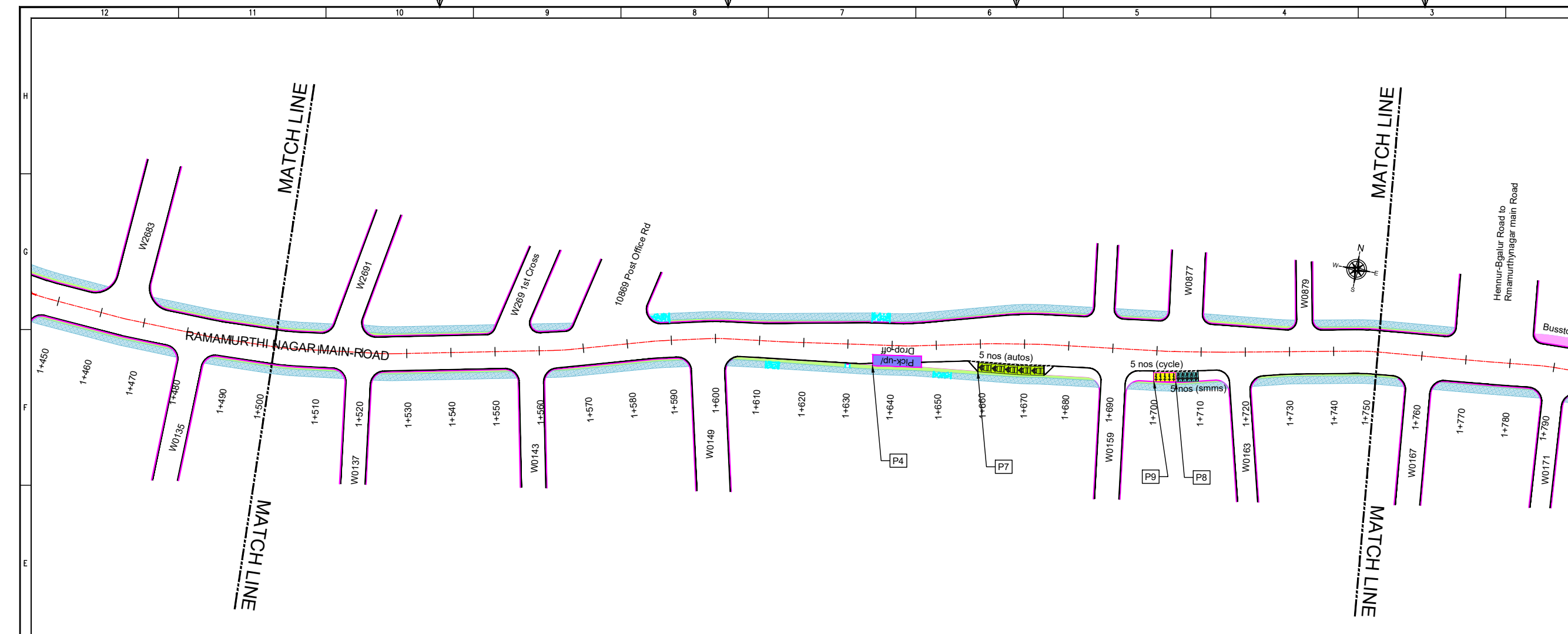
THIS DOCUMENT HAS BEEN PREPARED PURSUANT TO AND SUBJECT TO THE TERMS OF DULT. DULT ACCEPTS NO LIABILITY FOR ANY USE OF THIS DOCUMENT OR FOLLOWING DULT EXPRESS AGREEMENT TO SUCH USE OR ONLY FOR THE PURPOSES FOR WHICH IT WAS PREPARED.

AUTHORITY: **Directorate of Urban Land Transport**
Urban Development Department (UDD)
Government of Karnataka
BMTCL, T.T.M.C., 5th Block, 4th Floor,
Sharninagar, K.H. Road, Bengaluru - 560027
Tel: 080-22236627, Fax: 080-22236630
Email: dultbangalore@gmail.com
www.urbantransport.kar.nic.in

DRAWING NUMBER:	REVISION:	DATE:	SHEET NUMBER:
TPE/APP/M/05/2022/PAP/RMR/03	R0	JUL 2022	03 OF 06
DESIGNED:	DRAWN:	CHECKED:	
SC	BN	SK	

ISSUED ON BEHALF OF DIRECTORATE OF URBAN LAND TRANSPORT

Jul 12, 2022 - 12:56pm
 PWD/08 - Z/TECHNICAL SECTION/PROJECT FOLDER/AREA PARKING PLAN/ MAHADEVAPURA ZONE/DETAILED DESIGN DRAWINGS/03 RAMAMURTHI NAGAR MAIN ROAD (5151-5152,5209) BENDOW/BRAMAMURTHINAGAR MAIN ROAD (5151-5152,5209)



THIS DRAWING IS THE PROPERTY OF DULT AND SHALL NOT BE COPIED OR USED WITHOUT WRITTEN PERMISSION. PROVIDING QUALITY CONTROL AND QUALITY ASSURANCE, WHICH INCLUDES QUALITY OF MATERIALS USED AND WORKMANSHIP PROVIDED ALONG WITH SUPERVISION SHALL BE THE RESPONSIBILITY OF THE CONTRACTOR AND THE PROFESSIONALS INVOLVED FOR SUPERVISION OF CONSTRUCTION WORK BEFORE, DURING AND AFTER EXECUTION OF SUCH CONSTRUCTION WORK.

LEGEND:

- : PROPOSED CENTER LINE
- - - : LANE MARKING
- - - - : ACCESS LANE MARKING
- : EDGE LANE MARKING
- : PROPOSED KERB LINE
- : PROPOSED FOOTPATH
- : PROPOSED SIGN BOARD
- : PROPOSED CYCLE HUB
- : PROPOSED SMMS HUB
- : PROPOSED TWO WHEELER PARKING
- : PROPOSED PWD (PERSON WITH DISABILITIES) PARKING
- : PROPOSED AUTO RICKSHAW PARKING
- : PROPOSED CAR PARKING
- : PROPOSED LIGHT COMMERCIAL VEHICLE (LCV) PARKING
- : PROPOSED HEAVY COMMERCIAL VEHICLE (HCV) PARKING
- : PROPOSED LOADING/UNLOADING ZONE
- : PROPOSED PICK-UP/DROP-OFF ZONE
- : EXISTING FOOTPATH
- : EXISTING SHOULDER
- : EXISTING BUS STOP
- : EXISTING RAMP/ENTRANCE
- : EXISTING TRANSFORMER

PURPOSE OF ISSUE:
PARKING ARRANGEMENT PLAN

NOTES:

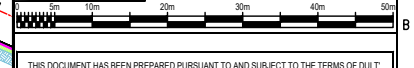
- ALL DIMENSION ARE IN METRES UNLESS MENTIONED OTHERWISE.
- DIMENSION ARE NOT TO BE SCALED, ONLY WRITTEN DIMENSION SHALL BE FOLLOWED.
- THE GENERAL ARRANGEMENT PLAN HAS BEEN PREPARED USING FIELD MEASUREMENT DRAWINGS.
- ANY MINOR CHANGES TO THE DRAWING REQUIRED CAN BE DONE TO BEST SUIT AS PER SITE CONDITIONS DURING EXECUTION.
- THESE DRAWINGS TO BE USED ONLY FOR PROVISION OF AREA PARKING PLAN ASSOCIATED INFRASTRUCTURE.
- ANY OTHER MANDATORY, WARNING AND INFORMATORY SIGNAGE BOARDS WHICH ARE REQUIRED AS PART OF ROAD SAFETY SHALL BE EXECUTED.
- THE PARKING SIGNAGES SHOULD BE INSTALLED AS PER THE PARKING SIGNAGE MANUAL SHARED BY DULT.
- THE LOCATION OF SIGNAGE CAN BE ADJUSTED TO BEST SUIT AS PER SITE CONDITIONS DURING EXECUTION.

REVISION DETAILS	DATE	REV NO

SUBMITTED TO:
BRUHAT BENGALURU MAHANAGARA PALIKE

PROJECT TITLE:
AREA PARKING PLAN MAHADEVAPURA ZONE - WARD NO. 51 & 52 RAMAMURTHI NAGAR MAIN ROAD (5151-5152, 5209)

DRAWING TITLE:
PARKING ALLOCATION PLAN Ch. 1+500 to Ch. 2+000

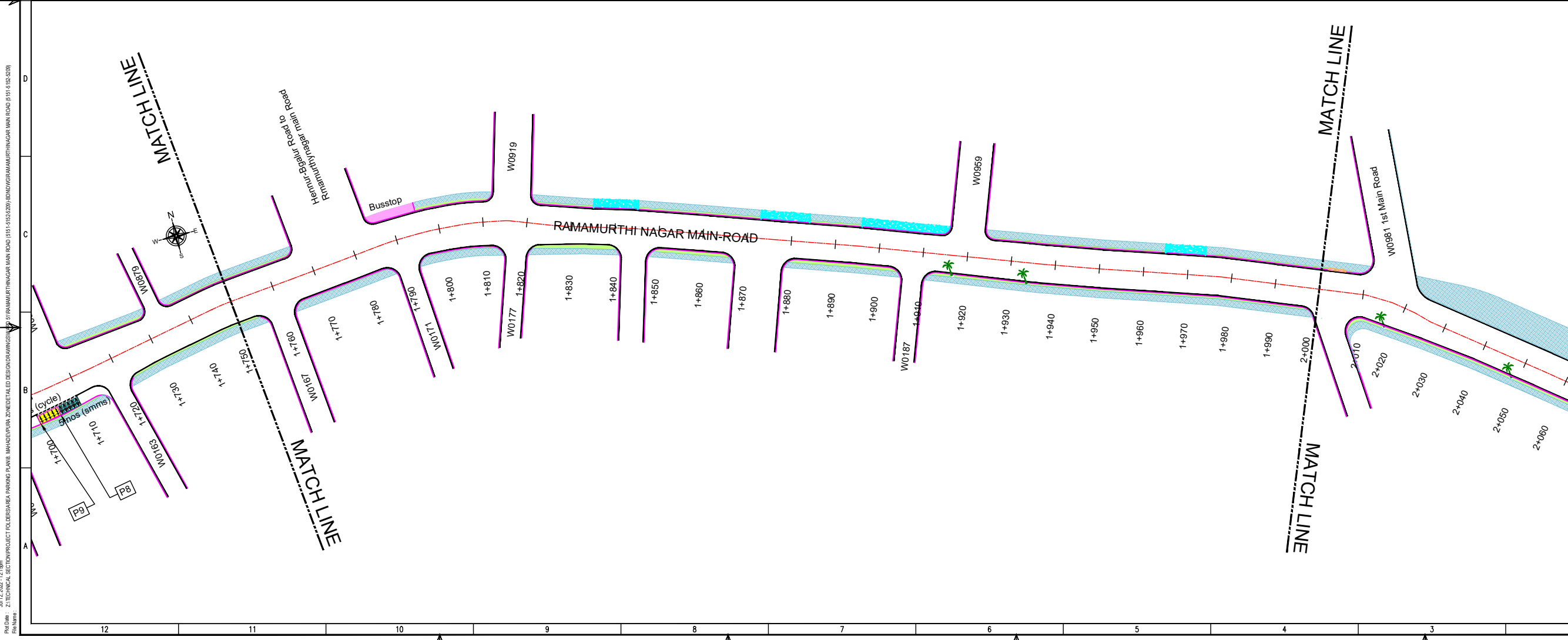


THIS DOCUMENT HAS BEEN PREPARED PURSUANT TO AND SUBJECT TO THE TERMS OF DULT. DULT ACCEPTS NO LIABILITY FOR ANY USE OF THIS DOCUMENT OR FOLLOWING DULT EXPRESS AGREEMENT TO SUCH USE OR ONLY FOR THE PURPOSES FOR WHICH IT WAS PREPARED.

AUTHORITY: Directorate of Urban Land Transport
 Urban Development Department (UDD)
 Government of Karnataka
 BMTCL, T.T.M.C., 5th Block, 4th Floor,
 Sharmistha, K.H. Road, Bengaluru - 560027
 Tel: 080-22236627, Fax: 080-22236630
 Email: dultbangalore@gmail.com
 www.urbanlandtransport.kar.nic.in

DRAWING NUMBER:	REVISION:	DATE:	SHEET NUMBER:
TPE/APP/M/05/2022/PAP/RMR/04	R0	JUL 2022	04 OF 06
DESIGNED:	DRAWN:	CHECKED:	
SC	BDN	SK	

ISSUED ON BEHALF OF DIRECTORATE OF URBAN LAND TRANSPORT



Jul 12, 2022 - 12:50pm
 P:\01\00 - Z:\TECHNICAL SECTION\PROJECT FOLDER\AREA PARKING PLAN MAHADEVAPURA ZONE\DETAILED DESIGN DRAWINGS\51 RAMAMURTHI NAGAR MAIN ROAD (5151-5152, 5209) BENDOWRAMAMURTHI NAGAR MAIN ROAD (5151-5152, 5209)

THIS DRAWING IS THE PROPERTY OF DULT AND SHALL NOT BE COPIED OR USED WITHOUT WRITTEN PERMISSION. PROVIDING QUALITY CONTROL AND QUALITY ASSURANCE, WHICH INCLUDES QUALITY OF MATERIALS USED AND WORKMANSHIP PROVIDED ALONG WITH SUPERVISION SHALL BE THE RESPONSIBILITY OF THE CONTRACTOR AND THE PROFESSIONALS INVOLVED FOR SUPERVISION OF CONSTRUCTION WORK BEFORE, DURING AND AFTER EXECUTION OF SUCH CONSTRUCTION WORK.

LEGEND:

— — — — —	: PROPOSED CENTER LINE	▨	: EXISTING FOOTPATH
- - - - -	: LANE MARKING	▨	: EXISTING SHOULDER
- - - - -	: ACCESS LANE MARKING	▨	: EXISTING BUS STOP
— — — — —	: EDGE LANE MARKING	▨	: EXISTING RAMP/ ENTRANCE
— — — — —	: PROPOSED KERB LINE	▨	: EXISTING TRANSFORMER
▨	: PROPOSED FOOTPATH		
P1	: PROPOSED SIGN BOARD		
▨	: PROPOSED CYCLE HUB		
▨	: PROPOSED SAMS HUB		
▨	: PROPOSED TWO WHEELER PARKING		
▨	: PROPOSED PWD (PERSON WITH DISABILITIES) PARKING		
▨	: PROPOSED AUTO RICKSHAW PARKING		
▨	: PROPOSED CAR PARKING		
▨	: PROPOSED LIGHT COMMERCIAL VEHICLE (LCV) PARKING		
▨	: PROPOSED HEAVY COMMERCIAL VEHICLE (HCV) PARKING		
▨	: PROPOSED LOADING/UNLOADING ZONE		
▨	: PROPOSED PICK-UP/DROP-OFF ZONE		

PURPOSE OF ISSUE:
PARKING ARRANGEMENT PLAN

- NOTES:**
1. ALL DIMENSION ARE IN METRES UNLESS MENTIONED OTHERWISE.
 2. DIMENSION ARE NOT TO BE SCALED, ONLY WRITTEN DIMENSION SHALL BE FOLLOWED.
 3. THE GENERAL ARRANGEMENT PLAN HAS BEEN PREPARED USING FIELD MEASUREMENT DRAWINGS.
 4. ANY MINOR CHANGES TO THE DRAWING REQUIRED CAN BE DONE TO BEST SUIT AS PER SITE CONDITIONS DURING EXECUTION.
 5. THESE DRAWINGS TO BE USED ONLY FOR PROVISION OF AREA PARKING PLAN ASSOCIATED INFRASTRUCTURE.
 6. ANY OTHER MANDATORY, WARNING AND INFORMATORY SIGNAGE BOARDS WHICH ARE REQUIRED AS PART OF ROAD SAFETY SHALL BE EXECUTED.
 7. THE PARKING SIGNAGES SHOULD BE INSTALLED AS PER THE PARKING SIGNAGE MANUAL SHARED BY DULT.
 8. THE LOCATION OF SIGNAGE CAN BE ADJUSTED TO BEST SUIT AS PER SITE CONDITIONS DURING EXECUTION.

REVISION DETAILS	DATE	REV NO

SUBMITTED TO:
BRUHAT BENGALURU MAHANAGARA PALIKE

PROJECT TITLE:
AREA PARKING PLAN MAHADEVAPURA ZONE - WARD NO. 51 & 52 RAMAMURTHI NAGAR MAIN ROAD (5151-5152, 5209)

DRAWING TITLE:
PARKING ALLOCATION PLAN Ch. 2+000 to Ch. 2+500

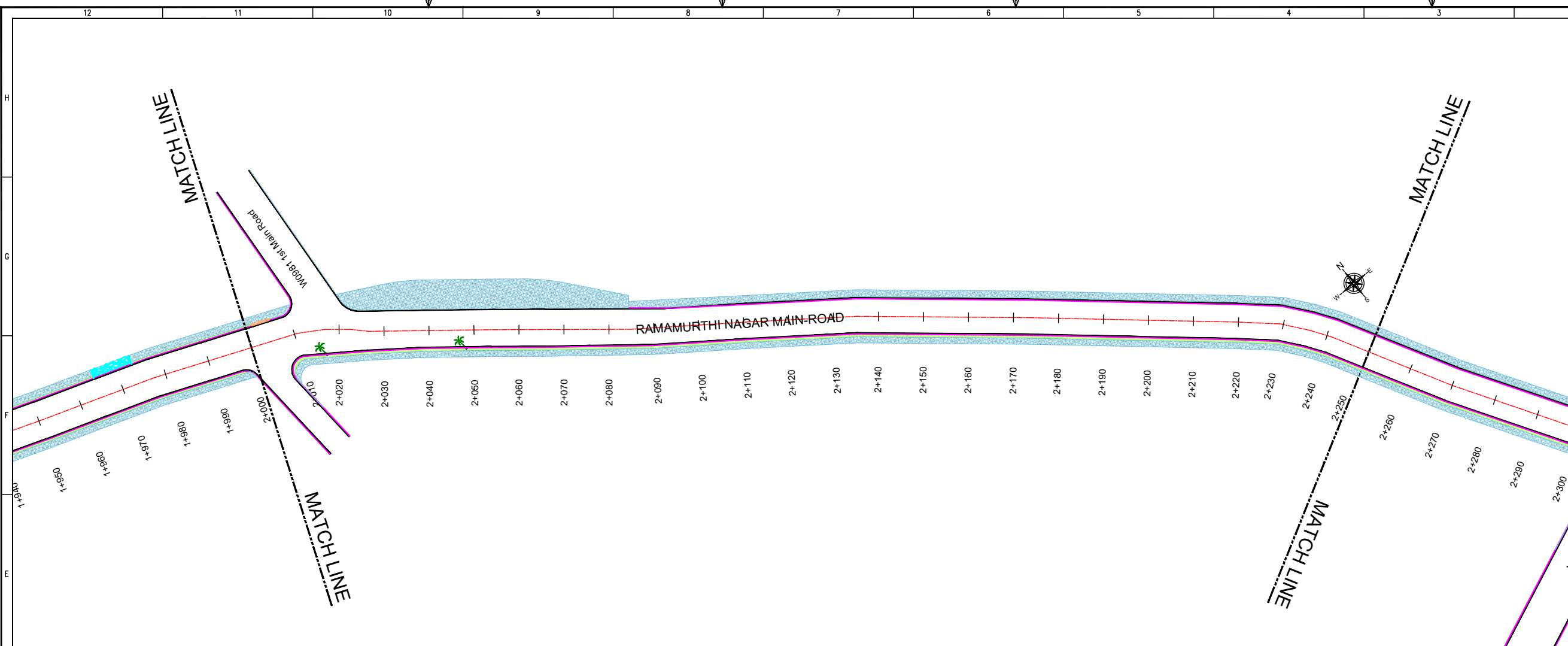


THIS DOCUMENT HAS BEEN PREPARED PURSUANT TO AND SUBJECT TO THE TERMS OF DULT. DULT ACCEPTS NO LIABILITY FOR ANY USE OF THIS DOCUMENT OR FOLLOWING DULT EXPRESS AGREEMENT TO SUCH USE OR ONLY FOR THE PURPOSES FOR WHICH IT WAS PREPARED.

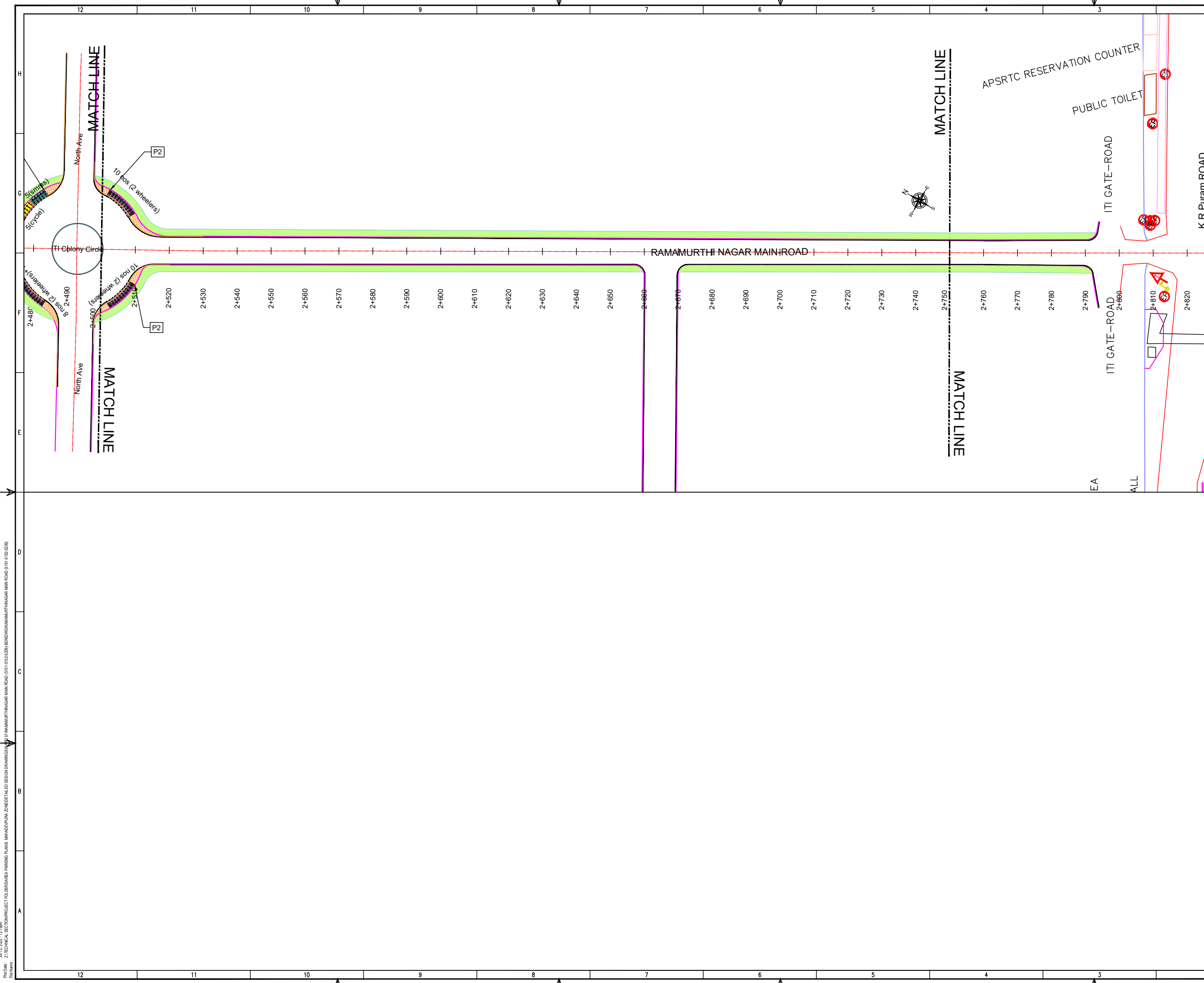
AUTHORITY:
Directorate of Urban Land Transport
Urban Development Department (UDD)
Government of Karnataka
BMTCL, T.M.C., 5th Block, 4th Floor,
Shantinagar, K.H. Road, Bengaluru - 560027
Tel: 080-22226627, Fax: 080-22226630
Email: dultbangalore@gmail.com
www.urbantransport.kar.nic.in

DRAWING NUMBER:	REVISION:	DATE:	SHEET NUMBER:
TPE/APP/MZ/05/2022/PAP/IRMR/05	R0	JUL 2022	05 OF 06
DESIGNED:	DRAWN:	CHECKED:	
SC	BDN	SK	

ISSUED ON BEHALF OF DIRECTORATE OF URBAN LAND TRANSPORT



Jul 12, 2022 - 12:50pm
 P:\01\2022 - Z\TECHNICAL SECTION\PROJECT FOLDER\AREA PARKING PLAN MAHADEVAPURA ZONE\DETAILED DESIGN DRAWINGS\APP\IRMR\05\TPE\APP\MZ\05\2022\PAP\IRMR\05.dwg
 01 RAMAMURTHI NAGAR MAIN ROAD (5151-5152&5209) BENGALURU MAHANAGARA PALIKE (5151-5152-5209)



THIS DRAWING IS THE PROPERTY OF DULT AND SHALL NOT BE COPIED OR USED WITHOUT WRITTEN PERMISSION. PROVIDING QUALITY CONTROL AND QUALITY ASSURANCE, WHICH INCLUDES QUALITY OF MATERIALS USED AND WORKMANSHIP PROVIDED ALONG WITH SUPERVISION SHALL BE THE RESPONSIBILITY OF THE CONTRACTOR AND THE PROFESSIONALS INVOLVED FOR SUPERVISION OF CONSTRUCTION WORK BEFORE, DURING AND AFTER EXECUTION OF SUCH CONSTRUCTION WORK.

LEGEND:

- : PROPOSED CENTER LINE
- - - : LANE MARKING
- - - - : ACCESS LANE MARKING
- : EDGE LANE MARKING
- : PROPOSED KERB LINE
- : PROPOSED FOOTPATH
- : PROPOSED SIGN BOARD
- : PROPOSED CYCLE HUB
- : PROPOSED SMS HUB
- : PROPOSED TWO WHEELER PARKING
- : PROPOSED PWD (PERSON WITH DISABILITIES) PARKING
- : PROPOSED AUTO RICKSHAW PARKING
- : PROPOSED CAR PARKING
- : PROPOSED LIGHT COMMERCIAL VEHICLE (LCV) PARKING
- : PROPOSED HEAVY COMMERCIAL VEHICLE (HCV) PARKING
- : PROPOSED LOADING/UNLOADING ZONE
- : PROPOSED PICK-UP/DROP-OFF ZONE
- : EXISTING FOOTPATH
- : EXISTING SHOULDER
- : EXISTING BUS STOP
- : EXISTING RAMP/ENTRANCE
- : EXISTING TRANSFORMER

PURPOSE OF ISSUE:
PARKING ARRANGEMENT PLAN

NOTES:

- ALL DIMENSION ARE IN METRES UNLESS MENTIONED OTHERWISE.
- DIMENSION ARE NOT TO BE SCALED, ONLY WRITTEN DIMENSION SHALL BE FOLLOWED.
- THE GENERAL ARRANGEMENT PLAN HAS BEEN PREPARED USING FIELD MEASUREMENT DRAWINGS.
- ANY MINOR CHANGES TO THE DRAWING REQUIRED CAN BE DONE TO BEST SUIT AS PER SITE CONDITIONS DURING EXECUTION.
- THESE DRAWINGS TO BE USED ONLY FOR PROVISION OF AREA PARKING PLAN ASSOCIATED INFRASTRUCTURE.
- ANY OTHER MANDATORY, WARNING AND INFORMATORY SIGNAGE BOARDS WHICH ARE REQUIRED AS PART OF ROAD SAFETY SHALL BE EXECUTED.
- THE PARKING SIGNAGES SHOULD BE INSTALLED AS PER THE PARKING SIGNAGE MANUAL SHARED BY DULT.
- THE LOCATION OF SIGNAGE CAN BE ADJUSTED TO BEST SUIT AS PER SITE CONDITIONS DURING EXECUTION.

REVISION DETAILS	DATE	REV. NO.

SUBMITTED TO:
BRUHAT BENGALURU MAHANAGARA PALIKE

PROJECT TITLE:
AREA PARKING PLAN MAHADEVAPURA ZONE - WARD NO. 51 & 52 RAMAMURTHI NAGAR MAIN ROAD (5151-5152, 5209)

DRAWING TITLE:
PARKING ALLOCATION PLAN Ch. 2+500 to Ch. 2+820



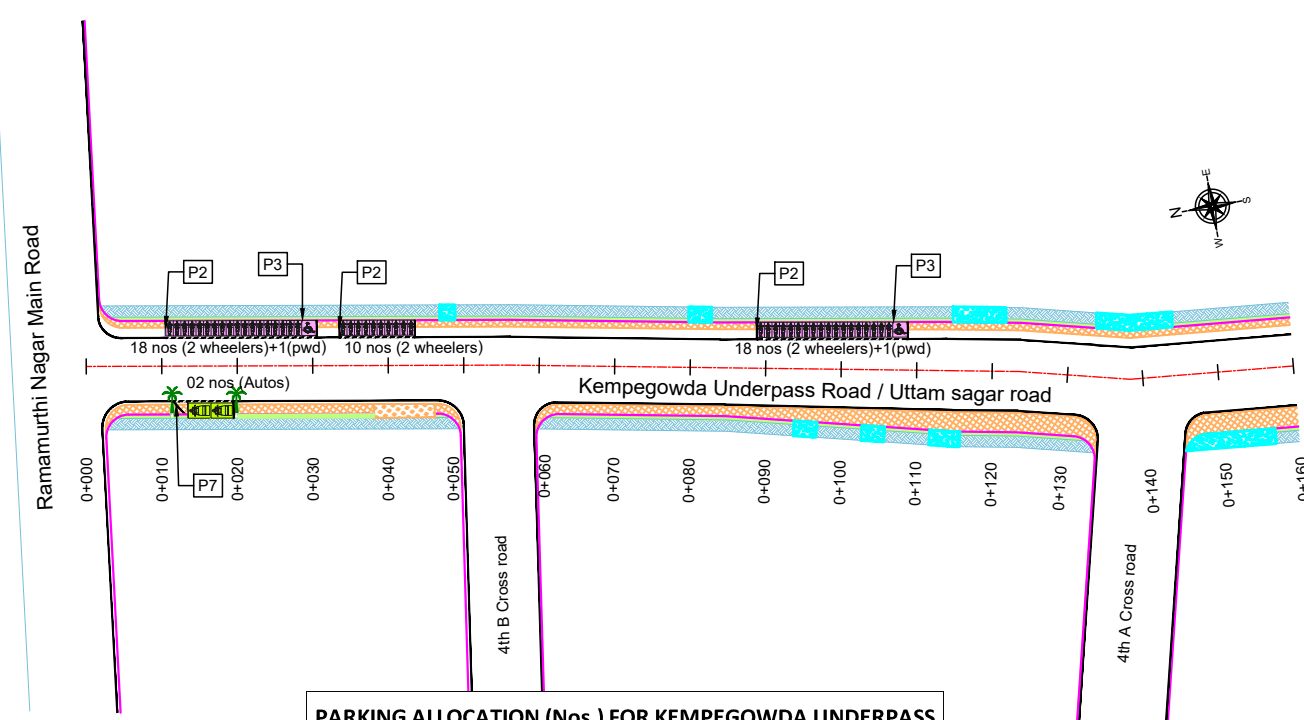
THIS DOCUMENT HAS BEEN PREPARED PURSUANT TO AND SUBJECT TO THE TERMS OF DULT. DULT ACCEPTS NO LIABILITY FOR ANY USE OF THIS DOCUMENT OR FOLLOWING DULT EXPRESS AGREEMENT TO SUCH USE OR ONLY FOR THE PURPOSES FOR WHICH IT WAS PREPARED.

AUTHORITY:
Directorate of Urban Land Transport
Urban Development Department (UDD)
Government of Karnataka
BMTCL, T.T.M.C., 'B' Block, 4th Floor,
Shraminagar, K H Road, Bengaluru - 560027
Tel: 080-22236627, Fax: 080-22236630
Email: dultbangalore@gmail.com
www.urbantransport.kar.nic.in

DRAWING NUMBER:	REVISION:	DATE:	SHEET NUMBER:
TPE/APP/MZ/05/2022/PAP/RMR/06	R0	JUL 2022	06 OF 06
DESIGNED:	DRAWN:	CHECKED:	
SC	BDN	SK	

ISSUED ON BEHALF OF DIRECTORATE OF URBAN LAND TRANSPORT

Jul 12, 2022 - 12:50m
 P:\01\001 - Z:\TECHNICAL SECTION\PROJECT FOLDER\AREA PARKING PLAN MAHADEVAPURA ZONE\DETAILED DESIGN DRAWINGS\11 RAMAMURTHI NAGAR MAIN ROAD (5151-5152, 5209) BENDOWGRAMAMURTHI NAGAR MAIN ROAD (5151-5152, 5209)



PARKING ALLOCATION (Nos.) FOR KEMPEGOWDA UNDERPASS ROAD/ UTTAM SAGAR ROAD

CYCLE	SMMS	TWO WHEELER	PWD	CAR	AUTO	PICK-UP/DROP-OFF	LCV	HCV	LOADING/UNLOADING
-	-	46	2	-	2	-	-	-	-

THIS DRAWING IS THE PROPERTY OF DULT AND SHALL NOT BE COPIED OR USED WITHOUT WRITTEN PERMISSION. PROVIDING QUALITY CONTROL AND QUALITY ASSURANCE, WHICH INCLUDES QUALITY OF MATERIALS USED AND WORKMANSHIP PROVIDED ALONG WITH SUPERVISION SHALL BE THE RESPONSIBILITY OF THE CONTRACTOR AND THE PROFESSIONALS INVOLVED FOR SUPERVISION OF CONSTRUCTION WORK BEFORE, DURING AND AFTER EXECUTION OF SUCH CONSTRUCTION WORK.

LEGEND:

- : PROPOSED CENTER LINE
- - - : LANE MARKING
- - - : ACCESS LANE MARKING
- : EDGE LANE MARKING
- : PROPOSED KERB LINE
- : PROPOSED FOOTPATH
- [P1] : PROPOSED SIGN BOARD
- [] : PROPOSED CYCLE HUB
- [] : PROPOSED SMMS HUB
- [] : PROPOSED TWO WHEELER PARKING
- [] : PROPOSED PWD (PERSON WITH DISABILITIES) PARKING
- [] : PROPOSED AUTO RICKSHAW PARKING
- [] : PROPOSED CAR PARKING
- [] : PROPOSED LIGHT COMMERCIAL VEHICLE (LCV) PARKING
- [] : PROPOSED HEAVY COMMERCIAL VEHICLE (HCV) PARKING
- [] : PROPOSED LOADING/UNLOADING ZONE
- [] : PROPOSED PICK-UP/DROP-OFF ZONE
- : EXISTING FOOTPATH
- : EXISTING SHOULDER
- : EXISTING BUS STOP
- : EXISTING RAMP/ENTRANCE
- : EXISTING TRANSFORMER

PURPOSE OF ISSUE:

PARKING ARRANGEMENT PLAN

NOTES:

- ALL DIMENSION ARE IN METRES UNLESS MENTIONED OTHERWISE.
- DIMENSION ARE NOT TO BE SCALED, ONLY WRITTEN DIMENSION SHALL BE FOLLOWED.
- THE GENERAL ARRANGEMENT PLAN HAS BEEN PREPARED USING FIELD MEASUREMENT DRAWINGS.
- ANY MINOR CHANGES TO THE DRAWING REQUIRED CAN BE DONE TO BEST SUIT AS PER SITE CONDITIONS DURING EXECUTION.
- THESE DRAWINGS TO BE USED ONLY FOR PROVISION OF AREA PARKING PLAN ASSOCIATED INFRASTRUCTURE.
- ANY OTHER MANDATORY, WARNING AND INFORMATORY SIGNAGE BOARDS WHICH ARE REQUIRED AS PART OF ROAD SAFETY SHALL BE EXECUTED.
- THE PARKING SIGNAGES SHOULD BE INSTALLED AS PER THE PARKING SIGNAGE MANUAL SHARED BY DULT.
- THE LOCATION OF SIGNAGE CAN BE ADJUSTED TO BEST SUIT AS PER SITE CONDITIONS DURING EXECUTION.

REVISION DETAILS	DATE	REV. NO

SUBMITTED TO:

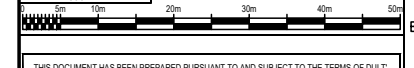
BRUHAT BENGALURU MAHANAGARA PALIKE

PROJECT TITLE:

AREA PARKING PLAN MAHADEVAPURA ZONE - WARD NO. 51 KEMPEGOWDA UNDERPASS ROAD/ UTTAM SAGAR ROAD (5103-5104)

DRAWING TITLE:

PARKING ALLOCATION PLAN Ch. 0+000 to Ch. 0+160



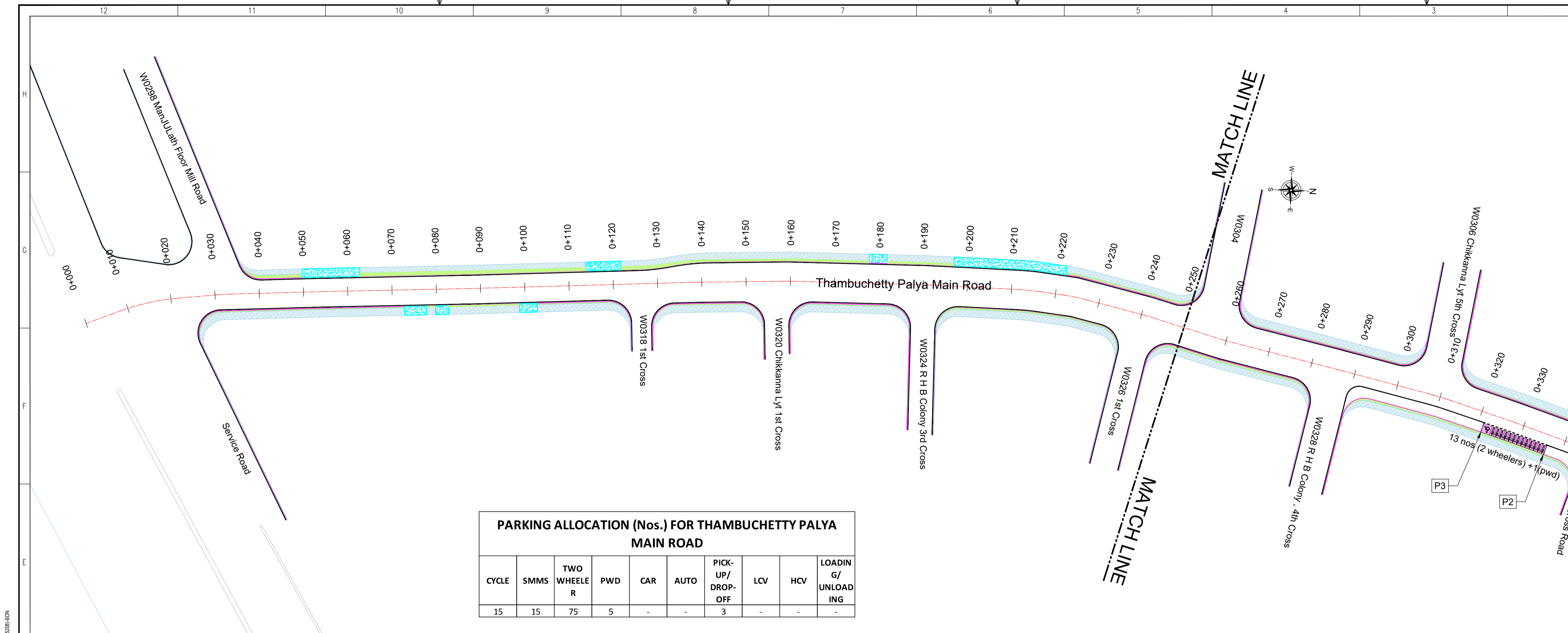
THIS DOCUMENT HAS BEEN PREPARED PURSUANT TO AND SUBJECT TO THE TERMS OF DULT. DULT ACCEPTS NO LIABILITY FOR ANY USE OF THIS DOCUMENT OR FOLLOWING DULT EXPRESS AGREEMENT TO SUCH USE OR ONLY FOR THE PURPOSES FOR WHICH IT WAS PREPARED.

AUTHORITY: Directorate of Urban Land Transport
 Urban Development Department (UDD)
 Government of Karnataka
 BMTCL, TTMC, 19 Block, 4th Floor,
 Shantinagar, K H Road, Bengaluru - 560027
 Tel: 080-22226627, Fax: 080-22226630
 Email: dult@bmtcl.com@gmail.com
 www.urbantransport.kar.nic.in

DRAWING NUMBER: TPE/APP/MZ/05/2022/PAP/KUR/01	REVISION: R0	DATE: JUL 2022	SHEET NUMBER: 01 OF 01
DESIGNED: SC	DRAWN: VR	CHECKED: SK	

ISSUED ON BEHALF OF DIRECTORATE OF URBAN LAND TRANSPORT

Jul 12, 2022 - 4.29pm
 Proj No: ZTECHNICAL SECTION/PROJECT POLICE/AREA PARKING/PLAN MAHADEVAPURA ZONE/DETAILED DESIGN DRAWINGS/01
 File Name: ZTECHNICAL SECTION/PROJECT POLICE/AREA PARKING/PLAN MAHADEVAPURA ZONE/DETAILED DESIGN DRAWINGS/01/KEMPEGOWDA UNDERPASS ROAD/UTTAM SAGAR ROAD/5103-5104/AREA PARKING ARRANGEMENT PLAN/01.dwg



PARKING ALLOCATION (Nos.) FOR THAMBUCHETTY PALYA MAIN ROAD

CYCLE	SMMS	TWO WHEELER	PWD	CAR	AUTO	PICK-UP/DROP-OFF	LCV	HCV	LOADING/UNLOADING
15	15	75	5	-	-	3	-	-	-

THIS DRAWING IS THE PROPERTY OF DULT AND SHALL NOT BE COPIED OR USED WITHOUT WRITTEN PERMISSION. PROVIDING QUALITY CONTROL AND QUALITY ASSURANCE, WHICH INCLUDES QUALITY OF MATERIALS USED AND WORKMANSHIP PROVIDED ALONG WITH SUPERVISION SHALL BE THE RESPONSIBILITY OF THE CONTRACTOR AND THE PROFESSIONALS INVOLVED FOR SUPERVISION OF CONSTRUCTION WORK BEFORE, DURING AND AFTER EXECUTION OF SUCH CONSTRUCTION WORK.

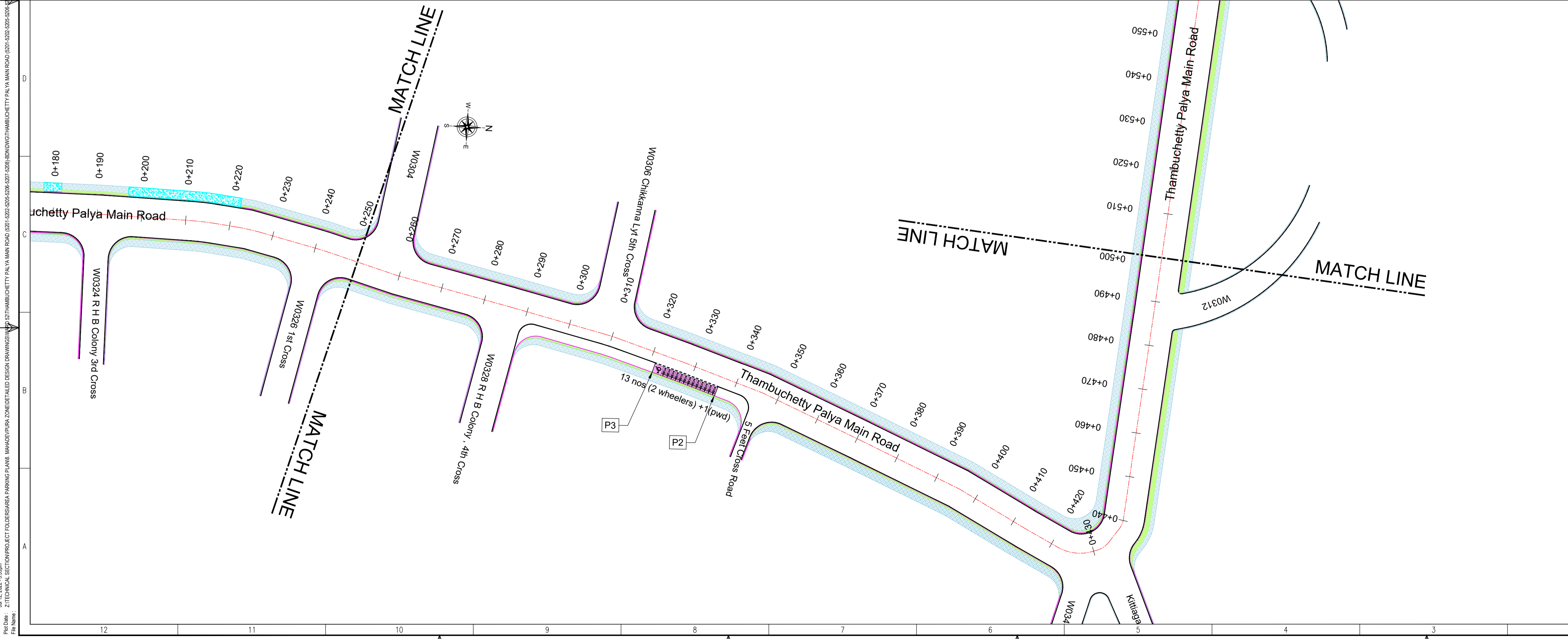
LEGEND:

- : PROPOSED CENTER LINE
- - - : LANE MARKING
- : ACCESS LANE MARKING
- : EDGE LANE MARKING
- : PROPOSED KERB LINE
- : PROPOSED FOOTPATH
- [P1] : PROPOSED SIGN BOARD
- [||||] : PROPOSED CYCLE HUB
- [|||||] : PROPOSED SMMS HUB
- [|||||] : PROPOSED TWO WHEELER PARKING
- [P] : PROPOSED PWD (PERSON WITH DISABILITIES) PARKING
- [|||||] : PROPOSED AUTO RICKSHAW PARKING
- [|||||] : PROPOSED CAR PARKING
- [LCV] : PROPOSED LIGHT COMMERCIAL VEHICLE (LCV) PARKING
- [HCV] : PROPOSED HEAVY COMMERCIAL VEHICLE (HCV) PARKING
- [Loading/Unloading] : PROPOSED LOADING/UNLOADING ZONE
- [Pick-up/Drop-off] : PROPOSED PICK-UP/DROP-OFF ZONE
- : EXISTING FOOTPATH
- : EXISTING SHOULDER
- : EXISTING BUS STOP
- : EXISTING RAMP/ENTRANCE
- : EXISTING TRANSFORMER

PURPOSE OF ISSUE:
PARKING ARRANGEMENT PLAN

NOTES:

- ALL DIMENSION ARE IN METRES UNLESS MENTIONED OTHERWISE.
- DIMENSION ARE NOT TO BE SCALED, ONLY WRITTEN DIMENSION SHALL BE FOLLOWED.
- THE GENERAL ARRANGEMENT PLAN HAS BEEN PREPARED USING FIELD MEASUREMENT DRAWINGS.
- ANY MINOR CHANGES TO THE DRAWING REQUIRED CAN BE DONE TO BEST SUIT AS PER SITE CONDITIONS DURING EXECUTION.
- THESE DRAWINGS TO BE USED ONLY FOR PROVISION OF AREA PARKING PLAN ASSOCIATED INFRASTRUCTURE.
- ANY OTHER MANDATORY, WARNING AND INFORMATORY SIGNAGE BOARDS WHICH ARE REQUIRED AS PART OF ROAD SAFETY SHALL BE EXECUTED.
- THE PARKING SIGNAGES SHOULD BE INSTALLED AS PER THE PARKING SIGNAGE MANUAL, SHARED BY DULT.
- THE LOCATION OF SIGNAGE CAN BE ADJUSTED TO BEST SUIT AS PER SITE CONDITIONS DURING EXECUTION.



REVISION DETAILS	DATE	REV. NO

SUBMITTED TO:
BRUHAT BENGALURU MAHANAGARA PALIKE

PROJECT TITLE:
AREA PARKING PLAN MAHADEVAPURA ZONE - WARD NO. 52 THAMBUCHETTY PALYA MAIN ROAD (5201-5202, 5205-5206, 5207-5208)

DRAWING TITLE:
PARKING ALLOCATION PLAN Ch. 0+000 to Ch. 0+500

SCALE: 1:500 IN A1 SIZE

THIS DOCUMENT HAS BEEN PREPARED PURSUANT TO AND SUBJECT TO THE TERMS OF DULT. DULT ACCEPTS NO LIABILITY FOR ANY USE OF THIS DOCUMENT OR FOLLOWING DULT EXPRESS AGREEMENT TO SUCH USE OR ONLY FOR THE PURPOSES FOR WHICH IT WAS PREPARED.

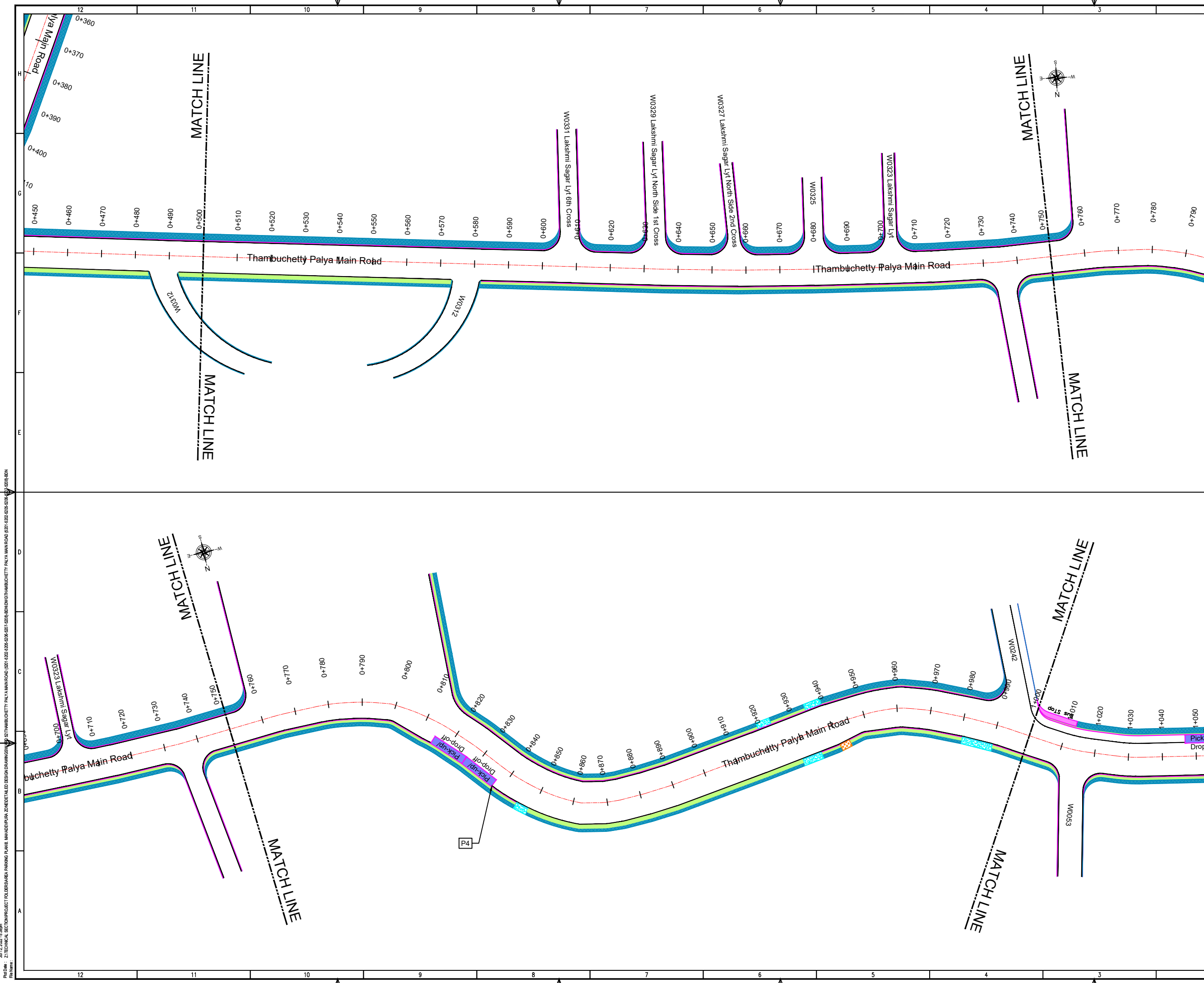
AUTHORITY:
Directorate of Urban Land Transport
Urban Development Department (UDD)
Government of Karnataka
BMTCL, ITMC, 18 Block, 4th Floor,
Shantinagar, K H Road, Bengaluru - 560027
Tel: 080-22226627, Fax: 080-22226630
Email: dult@bengaluru.gov.in
www.urbantransport.kar.nic.in

DRAWING NUMBER:	REVISION:	DATE:	SHEET NUMBER:
TPEIAPP/MZ/05/2022/PAP/TMR/01	R0	JUL 2022	01 OF 03

DESIGNED:	DRAWN:	CHECKED:
SC	BMN	SK

ISSUED ON BEHALF OF DIRECTORATE OF URBAN LAND TRANSPORT

PWD No: Z/TECHNICAL SECTION/PROJECT FOLDERS/AREA PARKING PLANS, MAHADEVAPURA ZONE/DETAILED DESIGN DRAWINGS/05/2022/PAP/TMR/01/01 OF 03
 Date: 12.07.2022
 File Name:



THIS DRAWING IS THE PROPERTY OF DULT AND SHALL NOT BE COPIED OR USED WITHOUT WRITTEN PERMISSION. PROVIDING QUALITY CONTROL AND QUALITY ASSURANCE, WHICH INCLUDES QUALITY OF MATERIALS USED AND WORKMANSHIP PROVIDED ALONG WITH SUPERVISION SHALL BE THE RESPONSIBILITY OF THE CONTRACTOR AND THE PROFESSIONALS INVOLVED FOR SUPERVISION OF CONSTRUCTION WORK BEFORE, DURING AND AFTER EXECUTION OF SUCH CONSTRUCTION WORK.

LEGEND:

— (Red dashed)	: PROPOSED CENTER LINE	— (Blue)	: EXISTING FOOTPATH
- - - (Black)	: LANE MARKING	— (Orange)	: EXISTING SHOULDER
- - - (Black dashed)	: ACCESS LANE MARKING	— (Pink)	: EXISTING BUS STOP
— (Black solid)	: EDGE LANE MARKING	— (Blue dashed)	: EXISTING RAMP/ENTRANCE
— (Green solid)	: PROPOSED KERB LINE	— (Orange dashed)	: EXISTING TRANSFORMER
— (Green solid)	: PROPOSED FOOTPATH		
[P1]	: PROPOSED SIGN BOARD		
[Yellow circle]	: PROPOSED CYCLE HUB		
[Grey rectangle]	: PROPOSED SMMS HUB		
[Pink rectangle]	: PROPOSED TWO WHEELER PARKING		
[Pink rectangle]	: PROPOSED PWD (PERSON WITH DISABILITIES) PARKING		
[Green rectangle]	: PROPOSED AUTO RICKSHAW PARKING		
[Red rectangle]	: PROPOSED CAR PARKING		
[Green rectangle]	: PROPOSED LIGHT COMMERCIAL VEHICLE (LCV) PARKING		
[Blue rectangle]	: PROPOSED HEAVY COMMERCIAL VEHICLE (HCV) PARKING		
[Pink rectangle]	: PROPOSED LOADING/UNLOADING ZONE		
[Purple rectangle]	: PROPOSED PICK-UP/DROP-OFF ZONE		

PURPOSE OF ISSUE:
PARKING ARRANGEMENT PLAN

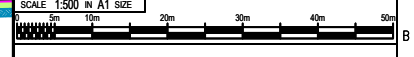
- NOTES:**
1. ALL DIMENSION ARE IN METRES UNLESS MENTIONED OTHERWISE.
 2. DIMENSION ARE NOT TO BE SCALED, ONLY WRITTEN DIMENSION SHALL BE FOLLOWED.
 3. THE GENERAL ARRANGEMENT PLAN HAS BEEN PREPARED USING FIELD MEASUREMENT DRAWINGS.
 4. ANY MINOR CHANGES TO THE DRAWING REQUIRED CAN BE DONE TO BEST SUIT AS PER SITE CONDITIONS DURING EXECUTION.
 5. THESE DRAWINGS TO BE USED ONLY FOR PROVISION OF AREA PARKING PLAN ASSOCIATED INFRASTRUCTURE.
 6. ANY OTHER MANDATORY, WARNING AND INFORMATORY SIGNAGE BOARDS WHICH ARE REQUIRED AS PART OF ROAD SAFETY SHALL BE EXECUTED.
 7. THE PARKING SIGNAGES SHOULD BE INSTALLED AS PER THE PARKING SIGNAGE MANUAL SHARED BY DULT.
 8. THE LOCATION OF SIGNAGE CAN BE ADJUSTED TO BEST SUIT AS PER SITE CONDITIONS DURING EXECUTION.

REVISION DETAILS	DATE	REV NO

SUBMITTED TO:
BRUHAT BENGALURU MAHANAGARA PALIKE

PROJECT TITLE:
**AREA PARKING PLAN
MAHADEVAPURA ZONE - WARD NO. 52
THAMBU CHETTY PALYA MAIN ROAD
(5201-5202, 5205-5206, 5207-5208)**

DRAWING TITLE:
**PARKING ALLOCATION PLAN
Ch. 0+500 to Ch. 0+1000**



THIS DOCUMENT HAS BEEN PREPARED PURSUANT TO AND SUBJECT TO THE TERMS OF DULT. DULT ACCEPTS NO LIABILITY FOR ANY USE OF THIS DOCUMENT OR FOLLOWING DULT EXPRESS AGREEMENT TO SUCH USE OR ONLY FOR THE PURPOSES FOR WHICH IT WAS PREPARED.

AUTHORITY:
Directorate of Urban Land Transport
Urban Development Department (UDD)
Government of Karnataka
BMTCL, T.T.M.C., 'B' Block, 4th Floor,
Shanmugar, K H Road, Bengaluru - 560027
Tel: 080-22236627, Fax: 080-22236630
Email: dultbangalore@gmail.com
www.urbantransport.kar.nic.in

DRAWING NUMBER: TPE/APP/MZ/05/2022/PAP/TMR/02	REVISION: R0	DATE: JUL 2022	SHEET NUMBER: 02 OF 03
DESIGNED: SC	DRAWN: BDN	CHECKED: SK	

ISSUED ON BEHALF OF DIRECTORATE OF URBAN LAND TRANSPORT

Jul 12, 2022, 5:38pm
 Path: Z:\TECHNICAL SECTION\PROJECT FOLDER\AREA PARKING PLAN MAHADEVAPURA ZONE\DETAILED DESIGN DRAWINGS\07 THAMBUCHETTY PALYA MAIN ROAD (5201-5202, 5205-5206, 5207-5208)\BDM\07THAMBUCHETTY PALYA MAIN ROAD (5201-5202, 5205-5206, 5207-5208).BDM

THIS DRAWING IS THE PROPERTY OF DULT AND SHALL NOT BE COPIED OR USED WITHOUT WRITTEN PERMISSION. PROVIDING QUALITY CONTROL AND QUALITY ASSURANCE, WHICH INCLUDES QUALITY OF MATERIALS USED AND WORKMANSHIP PROVIDED ALONG WITH SUPERVISION SHALL BE THE RESPONSIBILITY OF THE CONTRACTOR AND THE PROFESSIONALS INVOLVED FOR SUPERVISION OF CONSTRUCTION WORK BEFORE, DURING AND AFTER EXECUTION OF SUCH CONSTRUCTION WORK.

LEGEND:

—	: PROPOSED CENTER LINE	—	: EXISTING FOOTPATH
- - -	: LANE MARKING	—	: EXISTING SHOULDER
- - -	: ACCESS LANE MARKING	—	: EXISTING BUS STOP
—	: EDGE LANE MARKING	—	: EXISTING RAMP/ENTRANCE
—	: PROPOSED KERB LINE	—	: EXISTING TRANSFORMER
—	: PROPOSED FOOTPATH		
P1	: PROPOSED SIGN BOARD		
—	: PROPOSED CYCLE HUB		
—	: PROPOSED SMMS HUB		
—	: PROPOSED TWO WHEELER PARKING		
—	: PROPOSED PWD (PERSON WITH DISABILITIES) PARKING		
—	: PROPOSED AUTO RICKSHAW PARKING		
—	: PROPOSED CAR PARKING		
—	: PROPOSED LIGHT COMMERCIAL VEHICLE (LCV) PARKING		
—	: PROPOSED HEAVY COMMERCIAL VEHICLE (HCV) PARKING		
—	: PROPOSED LOADING/UNLOADING ZONE		
—	: PROPOSED PICK-UP/DROP-OFF ZONE		

PURPOSE OF ISSUE:
PARKING ARRANGEMENT PLAN

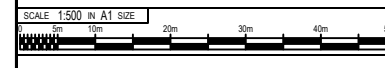
- NOTES:**
1. ALL DIMENSION ARE IN METRES UNLESS MENTIONED OTHERWISE.
 2. DIMENSION ARE NOT TO BE SCALED, ONLY WRITTEN DIMENSION SHALL BE FOLLOWED.
 3. THE GENERAL ARRANGEMENT PLAN HAS BEEN PREPARED USING FIELD MEASUREMENT DRAWINGS.
 4. ANY MINOR CHANGES TO THE DRAWING REQUIRED CAN BE DONE TO BEST SUIT AS PER SITE CONDITIONS DURING EXECUTION.
 5. THESE DRAWINGS TO BE USED ONLY FOR PROVISION OF AREA PARKING PLAN ASSOCIATED INFRASTRUCTURE.
 6. ANY OTHER MANDATORY, WARNING AND INFORMATORY SIGNAGE BOARDS WHICH ARE REQUIRED AS PART OF ROAD SAFETY SHALL BE EXECUTED.
 7. THE PARKING SIGNAGES SHOULD BE INSTALLED AS PER THE PARKING SIGNAGE MANUAL SHARED BY DULT.
 8. THE LOCATION OF SIGNAGE CAN BE ADJUSTED TO BEST SUIT AS PER SITE CONDITIONS DURING EXECUTION.

REVISION DETAILS	DATE	REV	NO

SUBMITTED TO:
BRUHAT BENGALURU MAHANAGARA PALIKE

PROJECT TITLE:
AREA PARKING PLAN MAHADEVPURAZONE - WARD NO. 52 THAMBU CHETTY PALYA MAIN ROAD (5201-5202, 5205-5206, 5207-5208)

DRAWING TITLE:
PARKING ALLOCATION PLAN Ch. 1+000 to Ch. 1+590

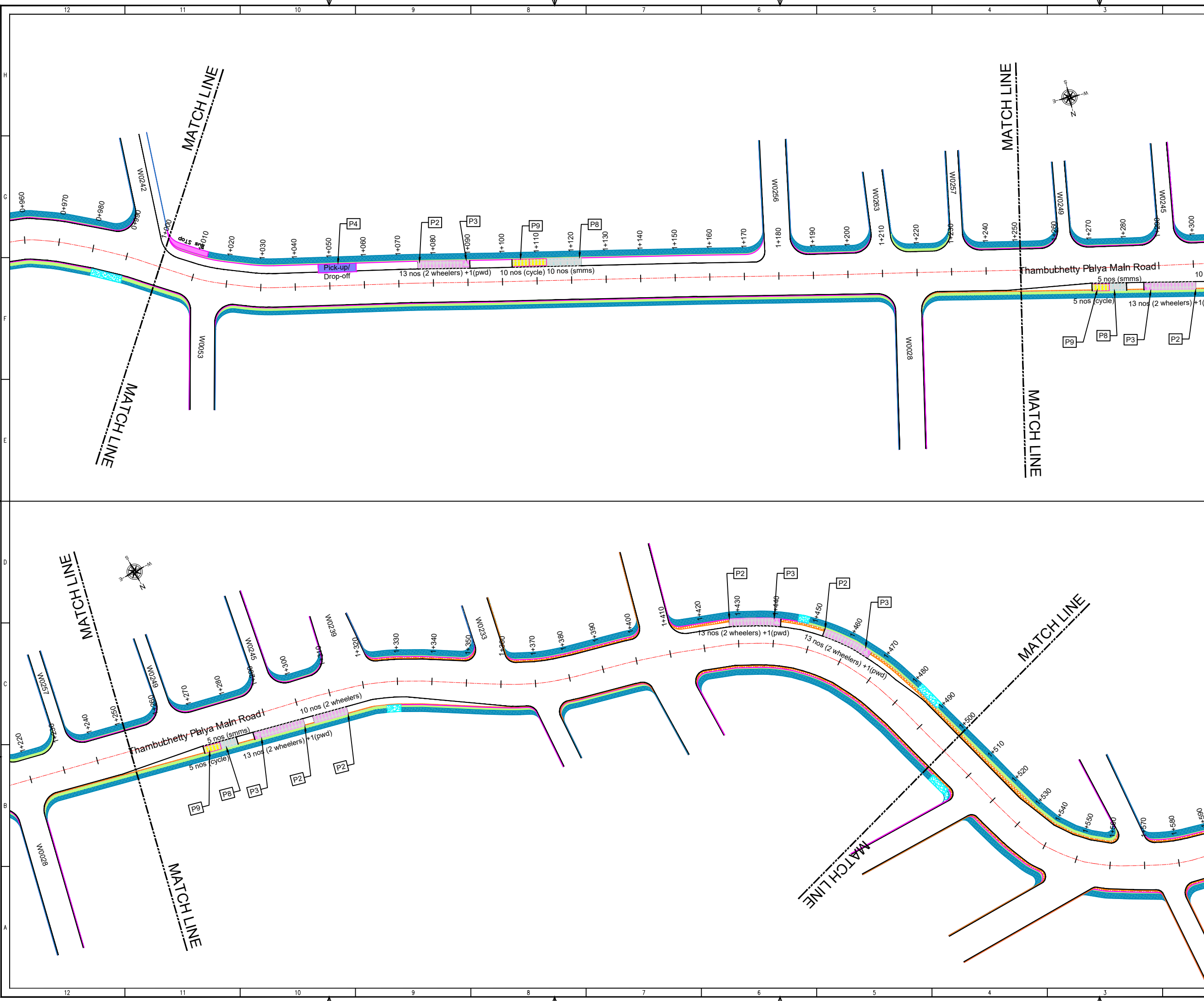


THIS DOCUMENT HAS BEEN PREPARED PURSUANT TO AND SUBJECT TO THE TERMS OF DULT. DULT ACCEPTS NO LIABILITY FOR ANY USE OF THIS DOCUMENT OR FOLLOWING DULT EXPRESS AGREEMENT TO SUCH USE OR ONLY FOR THE PURPOSES FOR WHICH IT WAS PREPARED.

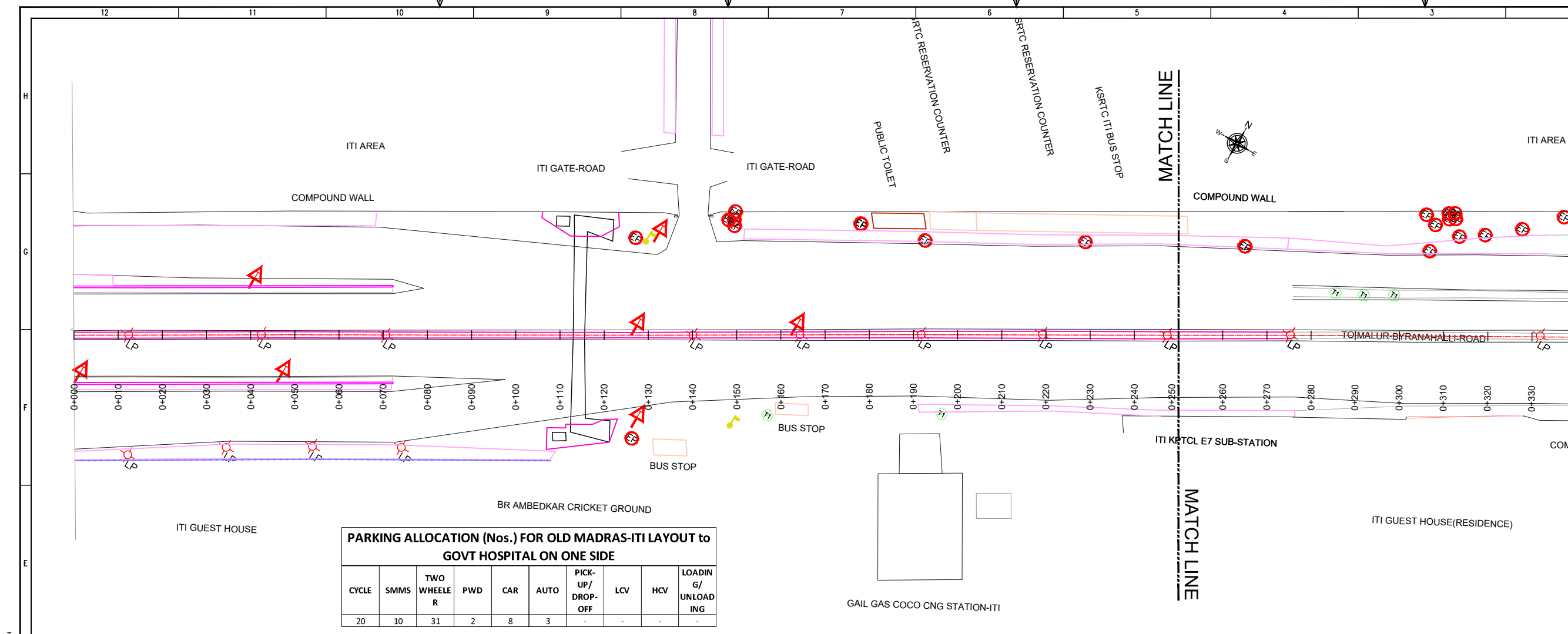
AUTHORITY: Directorate of Urban Land Transport
Urban Development Department (UDD)
Government of Karnataka
BMTCL, T.T.M.C., 'B' Block, 4th Floor,
Shraminagar, K.H. Road, Bengaluru - 560027
Tel: 080-22226627, Fax: 080-22226630
Email: dultbangalore@gmail.com
www.urbantransport.kar.nic.in

DRAWING NUMBER: TPE/APP/MZ/05/2022/PAP/TMR/03	REVISION: R0	DATE: JUL 2022	SHEET NUMBER: 03 OF 03
DESIGNED: SC	DRAWN: BDN	CHECKED: SK	

ISSUED ON BEHALF OF DIRECTORATE OF URBAN LAND TRANSPORT



Jul 12, 2022, 5:38pm
 P:\01\00 - Z:\TECHNICAL SECTION\PROJECT FOLDER\AREA PARKING PLAN MAHADEVPURAZONE\DETAILED DESIGN DRAWINGS\10 - THAMBUCHETTY PALYA MAIN ROAD (5201-5202, 5205-5206, 5207-5208)\BDM\THAMBUCHETTY PALYA MAIN ROAD (5201-5202, 5205-5206, 5207-5208).DWG
 10:08:58 AM



PARKING ALLOCATION (Nos.) FOR OLD MADRAS-ITI LAYOUT to GOVT HOSPITAL ON ONE SIDE

CYCLE	SMMS	TWO WHEELER	PWD	CAR	AUTO	PICK-UP/DROP-OFF	LCV	HCV	LOADING/UNLOADING
20	10	31	2	8	3	-	-	-	-

THIS DRAWING IS THE PROPERTY OF DULT AND SHALL NOT BE COPIED OR USED WITHOUT WRITTEN PERMISSION. PROVIDING QUALITY CONTROL AND QUALITY ASSURANCE, WHICH INCLUDES QUALITY OF MATERIALS USED AND WORKMANSHIP PROVIDED ALONG WITH SUPERVISION SHALL BE THE RESPONSIBILITY OF THE CONTRACTOR AND THE PROFESSIONALS INVOLVED FOR SUPERVISION OF CONSTRUCTION WORK BEFORE, DURING AND AFTER EXECUTION OF SUCH CONSTRUCTION WORK.

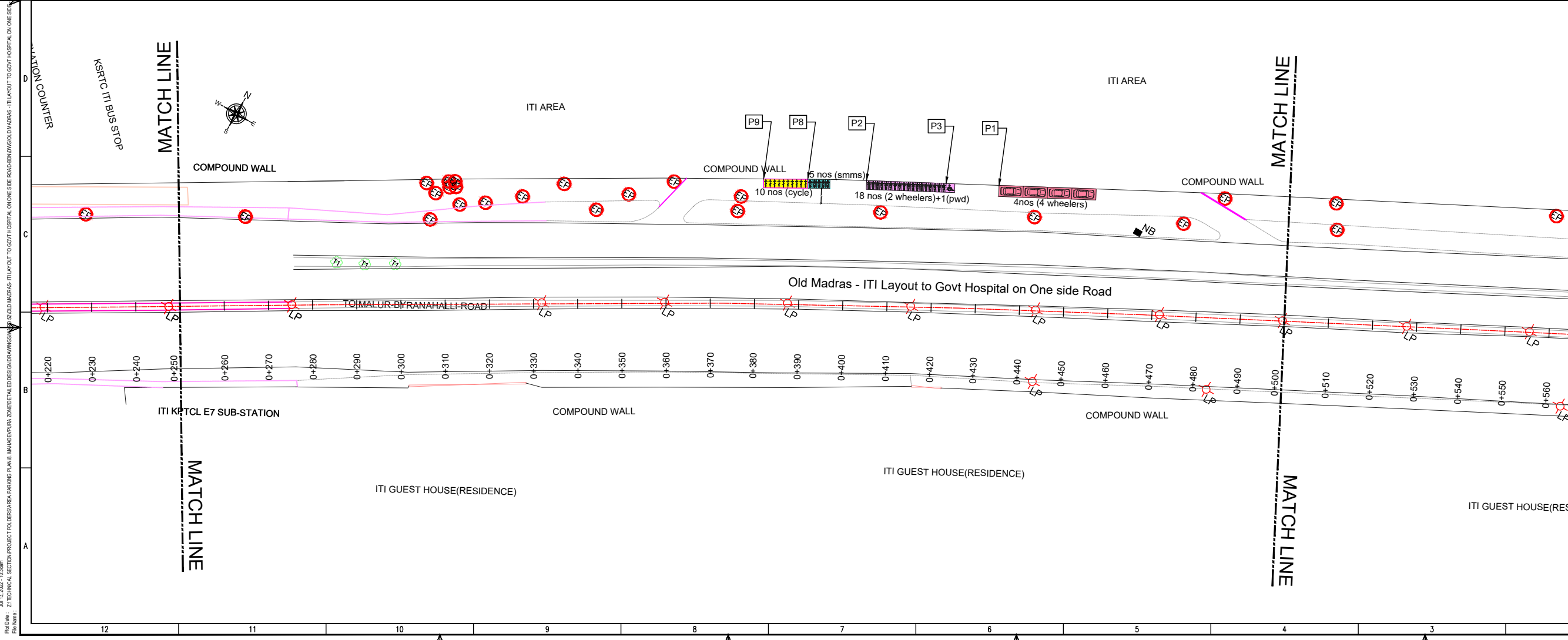
LEGEND:

- : PROPOSED CENTER LINE
- - - : LANE MARKING
- - - : ACCESS LANE MARKING
- : EDGE LANE MARKING
- : PROPOSED KERB LINE
- : PROPOSED FOOTPATH
- : PROPOSED SIGN BOARD
- : PROPOSED CYCLE HUB
- : PROPOSED SMMS HUB
- : PROPOSED TWO WHEELER PARKING
- : PROPOSED PWD (PERSON WITH DISABILITIES) PARKING
- : PROPOSED AUTO RICKSHAW PARKING
- : PROPOSED CAR PARKING
- : PROPOSED LIGHT COMMERCIAL VEHICLE (LCV) PARKING
- : PROPOSED HEAVY COMMERCIAL VEHICLE (HCV) PARKING
- : PROPOSED LOADING/UNLOADING ZONE
- : PROPOSED PICK-UP/DROP-OFF ZONE
- : EXISTING FOOTPATH
- : EXISTING SHOULDER
- : EXISTING BUS STOP
- : EXISTING RAMP/ENTRANCE
- : EXISTING TRANSFORMER

PURPOSE OF ISSUE: **PARKING ARRANGEMENT PLAN**

NOTES:

- ALL DIMENSION ARE IN METRES UNLESS MENTIONED OTHERWISE.
- DIMENSION ARE NOT TO BE SCALED, ONLY WRITTEN DIMENSION SHALL BE FOLLOWED.
- THE GENERAL ARRANGEMENT PLAN HAS BEEN PREPARED USING FIELD MEASUREMENT DRAWINGS.
- ANY MINOR CHANGES TO THE DRAWING REQUIRED CAN BE DONE TO BEST SUIT AS PER SITE CONDITIONS DURING EXECUTION.
- THESE DRAWINGS TO BE USED ONLY FOR PROVISION OF AREA PARKING PLAN ASSOCIATED INFRASTRUCTURE.
- ANY OTHER MANDATORY, WARNING AND INFORMATORY SIGNAGE BOARDS WHICH ARE REQUIRED AS PART OF ROAD SAFETY SHALL BE EXECUTED.
- THE PARKING SIGNAGES SHOULD BE INSTALLED AS PER THE PARKING SIGNAGE MANUAL SHARED BY DULT.
- THE LOCATION OF SIGNAGE CAN BE ADJUSTED TO BEST SUIT AS PER SITE CONDITIONS DURING EXECUTION.



REVISION DETAILS

NO.	REVISION	DATE	REV. NO.

SUBMITTED TO: **BRUHAT BENGALURU MAHANAGARA PALIKE**

PROJECT TITLE: **AREA PARKING PLAN MAHADEVAPURA ZONE - WARD NO. 52 OLD MADRAS - ITI LAYOUT TO GOVT HOSPITAL ON ONE SIDE**

DRAWING TITLE: **PARKING ALLOCATION PLAN Ch. 0+000 to Ch. 0+500**

SCALE: 1:500 IN A1 SIZE

THIS DOCUMENT HAS BEEN PREPARED PURSUANT TO AND SUBJECT TO THE TERMS OF DULT. DULT ACCEPTS NO LIABILITY FOR ANY USE OF THIS DOCUMENT OR FOLLOWING DULT EXPRESS AGREEMENT TO SUCH USE OR ONLY FOR THE PURPOSES FOR WHICH IT WAS PREPARED.

AUTHORITY: **Directorate of Urban Land Transport**
 Urban Development Department (UDD)
 Government of Karnataka
 BMTCL, T.M.C., 'B' Block, 4th Floor,
 Sharmistha, K.H. Road, Bengaluru - 560027
 Tel: 080-22226627, Fax: 080-22226630
 Email: dultbangalore@gmail.com
 www.urbanlandtransport.kar.nic.in

DRAWING NUMBER: **TPE/APP/MZ/05/2022/PAP/OIGR/01**

DESIGNED	DRAWN	CHECKED	REVISION	DATE	SHEET NUMBER
SC	BDN	SK	R0	JUL 2022	01 OF 04

ISSUED ON BEHALF OF DIRECTORATE OF URBAN LAND TRANSPORT

Jul 13, 2022 - 10:38am
 File Name: Z:\TECHNICAL SECTION\PROJECT FOLDERS\AREA PARKING PLAN 8 - MAHADEVAPURA ZONE\DETAILED DESIGN DRAWINGS\APP/APP/APP/MZ/05/2022/PAP/OIGR/01 LAYOUT TO GOVT HOSPITAL ON ONE SIDE.DWG

THIS DRAWING IS THE PROPERTY OF DULT AND SHALL NOT BE COPIED OR USED WITHOUT WRITTEN PERMISSION.
 PROVIDING QUALITY CONTROL AND QUALITY ASSURANCE, WHICH INCLUDES QUALITY OF MATERIALS USED AND WORKMANSHIP PROVIDED ALONG WITH SUPERVISION SHALL BE THE RESPONSIBILITY OF THE CONTRACTOR AND THE PROFESSIONALS INVOLVED FOR SUPERVISION OF CONSTRUCTION WORK BEFORE, DURING AND AFTER EXECUTION OF SUCH CONSTRUCTION WORK.

LEGEND:

- - - - -	: PROPOSED CENTER LINE		: EXISTING FOOTPATH
- - - - -	: LANE MARKING		: EXISTING SHOULDER
- - - - -	: ACCESS LANE MARKING		: EXISTING BUS STOP
- - - - -	: EDGE LANE MARKING		: EXISTING RAMP/ENTRANCE
- - - - -	: PROPOSED KERB LINE		: EXISTING TRANSFORMER
	: PROPOSED FOOTPATH		
	: PROPOSED SIGN BOARD		
	: PROPOSED CYCLE HUB		
	: PROPOSED SMMS HUB		
	: PROPOSED TWO WHEELER PARKING		
	: PROPOSED PWD (PERSON WITH DISABILITIES) PARKING		
	: PROPOSED AUTO RICKSHAW PARKING		
	: PROPOSED CAR PARKING		
	: PROPOSED LIGHT COMMERCIAL VEHICLE (LCV) PARKING		
	: PROPOSED HEAVY COMMERCIAL VEHICLE (HCV) PARKING		
	: PROPOSED LOADING/UNLOADING ZONE		
	: PROPOSED PICK-UP/DROP-OFF ZONE		

PURPOSE OF ISSUE:
PARKING ARRANGEMENT PLAN

- NOTES:**
1. ALL DIMENSION ARE IN METRES UNLESS MENTIONED OTHERWISE.
 2. DIMENSION ARE NOT TO BE SCALED, ONLY WRITTEN DIMENSION SHALL BE FOLLOWED.
 3. THE GENERAL ARRANGEMENT PLAN HAS BEEN PREPARED USING FIELD MEASUREMENT DRAWINGS.
 4. ANY MINOR CHANGES TO THE DRAWING REQUIRED CAN BE DONE TO BEST SUIT AS PER SITE CONDITIONS DURING EXECUTION.
 5. THESE DRAWINGS TO BE USED ONLY FOR PROVISION OF AREA PARKING PLAN ASSOCIATED INFRASTRUCTURE.
 6. ANY OTHER MANDATORY, WARNING AND INFORMATORY SIGNAGE BOARDS WHICH ARE REQUIRED AS PART OF ROAD SAFETY SHALL BE EXECUTED.
 7. THE PARKING SIGNAGES SHOULD BE INSTALLED AS PER THE PARKING SIGNAGE MANUAL SHARED BY DULT.
 8. THE LOCATION OF SIGNAGE CAN BE ADJUSTED TO BEST SUIT AS PER SITE CONDITIONS DURING EXECUTION.

REVISION DETAILS		DATE	REV NO

SUBMITTED TO:
BRUHAT BENGALURU MAHANAGARA PALIKE

PROJECT TITLE:
**AREA PARKING PLAN
 MAHADEVAPURA ZONE - WARD NO. 52
 OLD MADRAS ROAD-ITI LAYOUT TO GOVT HOSPITAL ON ONE SIDE**

DRAWING TITLE:
**PARKING ALLOCATION PLAN
 Ch. 0+500 to Ch. 1+000**




THIS DOCUMENT HAS BEEN PREPARED PURSUANT TO AND SUBJECT TO THE TERMS OF DULT. DULT ACCEPTS NO LIABILITY FOR ANY USE OF THIS DOCUMENT OR FOLLOWING DULT EXPRESS AGREEMENT TO SUCH USE OR ONLY FOR THE PURPOSES FOR WHICH IT WAS PREPARED.

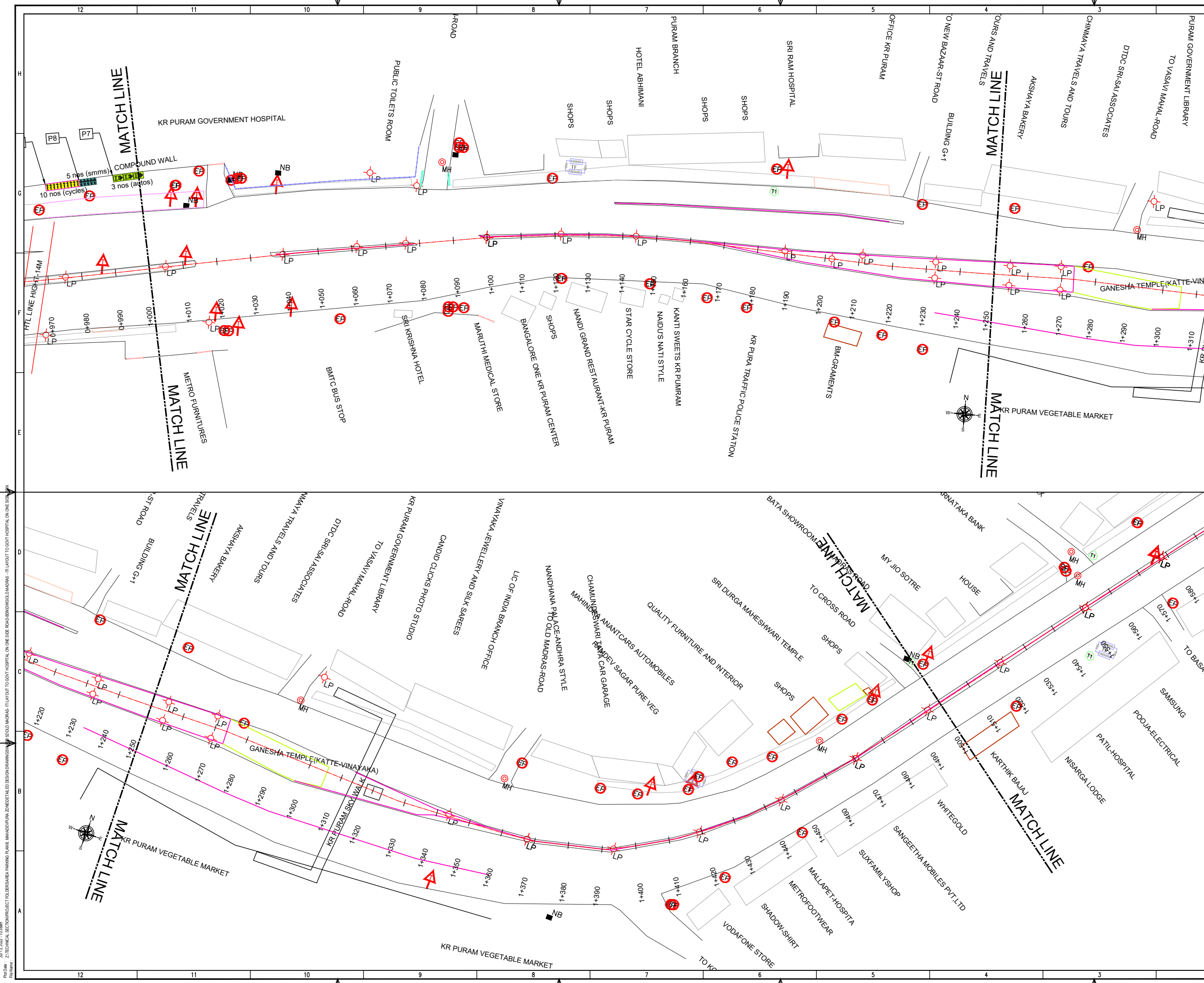
AUTHORITY:
 Directorate of Urban Land Transport
 Urban Development Department (UDD)
 Government of Karnataka
 BMTCL, T.T.M.C., 5th Block, 4th Floor,
 Shaminagar, K.H. Road, Bangalore - 560027
 Tel: 080-22236627, Fax: 080-22236630
 Email: dultbangalore@gmail.com
 www.urbantransport.kar.nic.in

DRAWING NUMBER:	REVISION:	DATE:	SHEET NUMBER:
TPE/APP/MZ/05/2022/PAP/IGR/02	R0	JUL 2022	02 OF 04
DESIGNED:	DRAWN:	CHECKED:	
SC	BDN	SK	

ISSUED ON BEHALF OF DIRECTORATE OF URBAN LAND TRANSPORT



Jul 13, 2022 - 10:38am
 P:\D\13-07-2022\Z:\TECHNICAL SECTION\PROJECT FOLDERS\AREA PARKING PLAN\8. MAHADEVAPURA ZONE\DETAILED DESIGN DRAWINGS\SSP\OLD MADRAS - ITI LAYOUT TO GOVT HOSPITAL ON ONE SIDE ROAD\REVISED DIMENSIONS - ITI LAYOUT TO GOVT HOSPITAL ON ONE SIDE ROAD



THIS DRAWING IS THE PROPERTY OF DULT AND SHALL NOT BE COPIED OR USED WITHOUT WRITTEN PERMISSION. PROVIDING QUALITY CONTROL AND QUALITY ASSURANCE, WHICH INCLUDES QUALITY OF MATERIALS USED AND WORKMANSHIP PROVIDED ALONG WITH SUPERVISION SHALL BE THE RESPONSIBILITY OF THE CONTRACTOR AND THE PROFESSIONALS INVOLVED FOR SUPERVISION OF CONSTRUCTION WORK BEFORE, DURING AND AFTER EXECUTION OF SUCH CONSTRUCTION WORK.

LEGEND:

- PROPOSED CENTER LINE
- EXISTING FOOTPATH
- LANE MARKING
- EXISTING SHOULDER
- ACCESS LANE MARKING
- EXISTING BUS STOP
- EDGE LANE MARKING
- EXISTING RAMP/ENTRANCE
- PROPOSED KERB LINE
- EXISTING TRANSFORMER
- PROPOSED FOOTPATH
- PROPOSED SIGN BOARD
- PROPOSED CYCLE HUB
- PROPOSED SMMS HUB
- PROPOSED TWO WHEELER PARKING
- PROPOSED PWD (PERSON WITH DISABILITIES) PARKING
- PROPOSED AUTO RICKSHAW PARKING
- PROPOSED CAR PARKING
- PROPOSED LIGHT COMMERCIAL VEHICLE (LCV) PARKING
- PROPOSED HEAVY COMMERCIAL VEHICLE (HCV) PARKING
- PROPOSED LOADING/UNLOADING ZONE
- PROPOSED PICK-UP/DROP-OFF ZONE

PURPOSE OF ISSUE:
PARKING ARRANGEMENT PLAN

NOTES:

- ALL DIMENSION ARE IN METRES UNLESS MENTIONED OTHERWISE.
- DIMENSION ARE NOT TO BE SCALED, ONLY WRITTEN DIMENSION SHALL BE FOLLOWED.
- THE GENERAL ARRANGEMENT PLAN HAS BEEN PREPARED USING FIELD MEASUREMENT DRAWINGS.
- ANY MINOR CHANGES TO THE DRAWING REQUIRED CAN BE DONE TO BEST SUIT AS PER SITE CONDITIONS DURING EXECUTION.
- THESE DRAWINGS TO BE USED ONLY FOR PROVISION OF AREA PARKING PLAN ASSOCIATED INFRASTRUCTURE.
- ANY OTHER MANDATORY, WARNING AND INFORMATORY SIGNAGE BOARDS WHICH ARE REQUIRED AS PART OF ROAD SAFETY SHALL BE EXECUTED.
- THE PARKING SIGNAGES SHOULD BE INSTALLED AS PER THE PARKING SIGNAGE MANUAL SHARED BY DULT.
- THE LOCATION OF SIGNAGE CAN BE ADJUSTED TO BEST SUIT AS PER SITE CONDITIONS DURING EXECUTION.

REVISION DETAILS	DATE	REV NO

SUBMITTED TO:
BRUHAT BENGALURU MAHANAGARA PALIKE

PROJECT TITLE:
AREA PARKING PLAN MAHADEVAPURA ZONE - WARD NO. 52 OLD MADRAS ROAD-ITI LAYOUT TO GOVT HOSPITAL ON ONE SIDE

DRAWING TITLE:
PARKING ALLOCATION PLAN Ch. 1+000 to Ch. 1+500



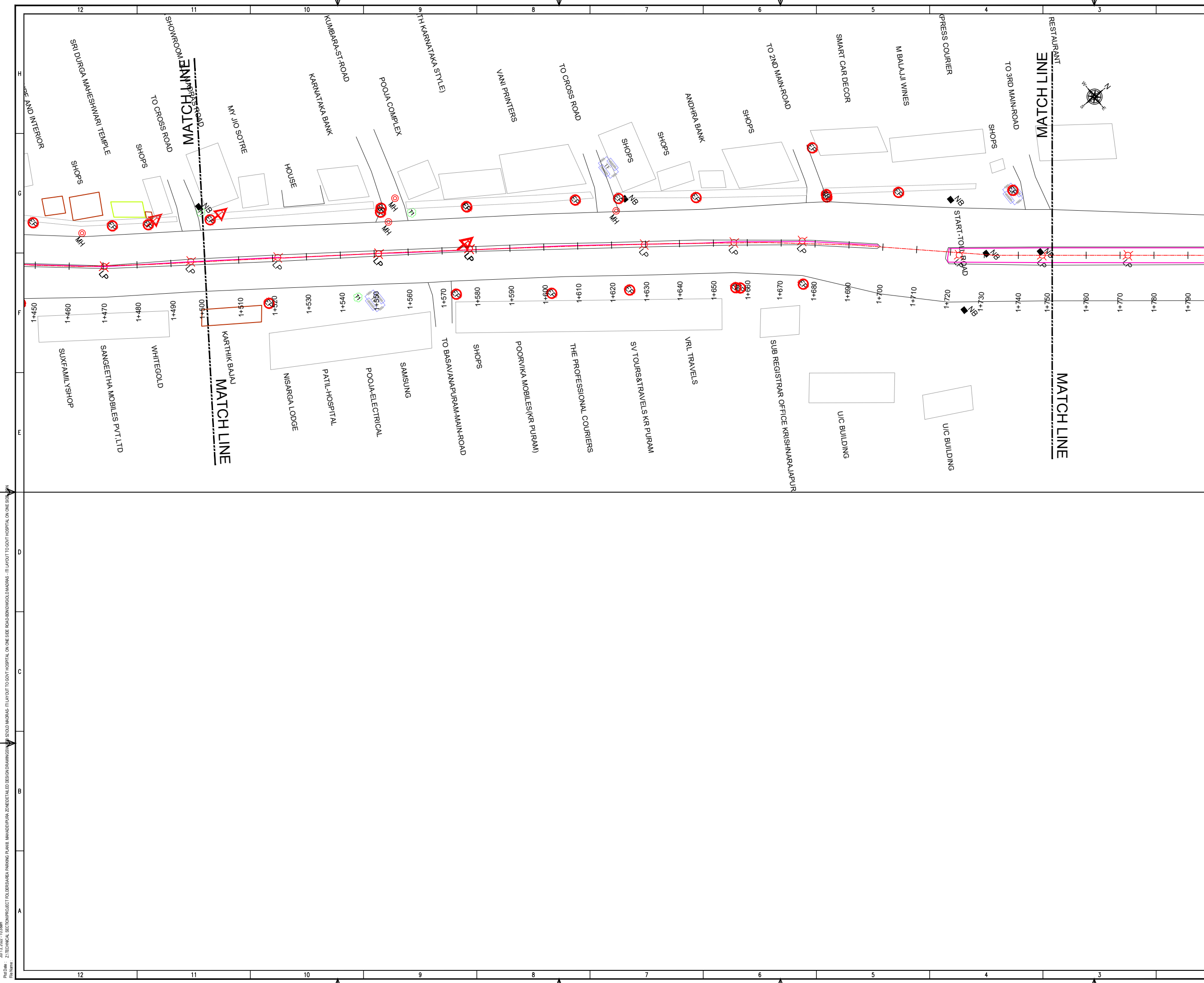
THIS DOCUMENT HAS BEEN PREPARED PURSUANT TO AND SUBJECT TO THE TERMS OF DULT. DULT ACCEPTS NO LIABILITY FOR ANY USE OF THIS DOCUMENT OR FOLLOWING DULT EXPRESS AGREEMENT TO SUCH USE OR ONLY FOR THE PURPOSES FOR WHICH IT WAS PREPARED.

AUTHORITY:
Directorate of Urban Land Transport
Urban Development Department (UDD)
Government of Karnataka
BMTCL, T.M.C., 5th Block, 4th Floor,
Sharmistha, K H Road, Bengaluru - 560027
Tel: 080-22226627, Fax: 080-22226630
Email: dultbangalore@gmail.com
www.urbantransport.kar.nic.in

DRAWING NUMBER:	REVISION:	DATE:	SHEET NUMBER:
TPE/APP/MZ/05/2022/PAP/OIGR/03	R0	JUL 2022	03 OF 04
DESIGNED:	DRAWN:	CHECKED:	
SC	BDN	SK	

ISSUED ON BEHALF OF DIRECTORATE OF URBAN LAND TRANSPORT

Jul 13, 2022 - 10:38am
 Project: Z:\TECHNICAL_SECTION\PROJECT_FOLDERS\AREA PARKING PLAN MAHADEVAPURA ZONE\DETAILED DESIGN DRAWINGS\B-1\OLD MADRAS ROAD-ITI LAYOUT TO GOVT HOSPITAL ON ONE SIDE\ROAD-BENCH-MARK-DIMENSIONS - ITI LAYOUT TO GOVT HOSPITAL ON ONE SIDE.dwg
 File Name:



THIS DRAWING IS THE PROPERTY OF DULT AND SHALL NOT BE COPIED OR USED WITHOUT WRITTEN PERMISSION. PROVIDING QUALITY CONTROL AND QUALITY ASSURANCE, WHICH INCLUDES QUALITY OF MATERIALS USED AND WORKMANSHIP PROVIDED ALONG WITH SUPERVISION SHALL BE THE RESPONSIBILITY OF THE CONTRACTOR AND THE PROFESSIONALS INVOLVED FOR SUPERVISION OF CONSTRUCTION WORK BEFORE, DURING AND AFTER EXECUTION OF SUCH CONSTRUCTION WORK.

LEGEND:

- PROPOSED CENTER LINE
- LANE MARKING
- ACCESS LANE MARKING
- EDGE LANE MARKING
- PROPOSED KERB LINE
- PROPOSED FOOTPATH
- EXISTING FOOTPATH
- EXISTING SHOULDER
- EXISTING BUS STOP
- EXISTING RAMP/ENTRANCE
- EXISTING TRANSFORMER
- PROPOSED SIGN BOARD
- PROPOSED CYCLE HUB
- PROPOSED SMS HUB
- PROPOSED TWO WHEELER PARKING
- PROPOSED PWD (PERSON WITH DISABILITIES) PARKING
- PROPOSED AUTO RICKSHAW PARKING
- PROPOSED CAR PARKING
- PROPOSED LIGHT COMMERCIAL VEHICLE (LCV) PARKING
- PROPOSED HEAVY COMMERCIAL VEHICLE (HCV) PARKING
- PROPOSED LOADING/UNLOADING ZONE
- PROPOSED PICK-UP/DROP-OFF ZONE

PURPOSE OF ISSUE:

PARKING ARRANGEMENT PLAN

NOTES:

- ALL DIMENSION ARE IN METRES UNLESS MENTIONED OTHERWISE.
- DIMENSION ARE NOT TO BE SCALED, ONLY WRITTEN DIMENSION SHALL BE FOLLOWED.
- THE GENERAL ARRANGEMENT PLAN HAS BEEN PREPARED USING FIELD MEASUREMENT DRAWINGS.
- ANY MINOR CHANGES TO THE DRAWING REQUIRED CAN BE DONE TO BEST SUIT AS PER SITE CONDITIONS DURING EXECUTION.
- THESE DRAWINGS TO BE USED ONLY FOR PROVISION OF AREA PARKING PLAN ASSOCIATED INFRASTRUCTURE.
- ANY OTHER MANDATORY, WARNING AND INFORMATORY SIGNAGE BOARDS WHICH ARE REQUIRED AS PART OF ROAD SAFETY SHALL BE EXECUTED.
- THE PARKING SIGNAGES SHOULD BE INSTALLED AS PER THE PARKING SIGNAGE MANUAL SHARED BY DULT.
- THE LOCATION OF SIGNAGE CAN BE ADJUSTED TO BEST SUIT AS PER SITE CONDITIONS DURING EXECUTION.

REVISION DETAILS	DATE	REV NO

SUBMITTED TO:

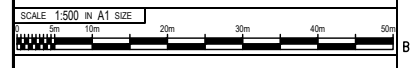
BRUHAT BENGALURU MAHANAGARA PALIKE

PROJECT TITLE:

AREA PARKING PLAN MAHADEVAPURA ZONE - WARD NO. 52 OLD MADRAS ROAD-ITI LAYOUT TO GOVT HOSPITAL ON ONE SIDE

DRAWING TITLE:

PARKING ALLOCATION PLAN Ch. 1+500 to Ch. 1+790



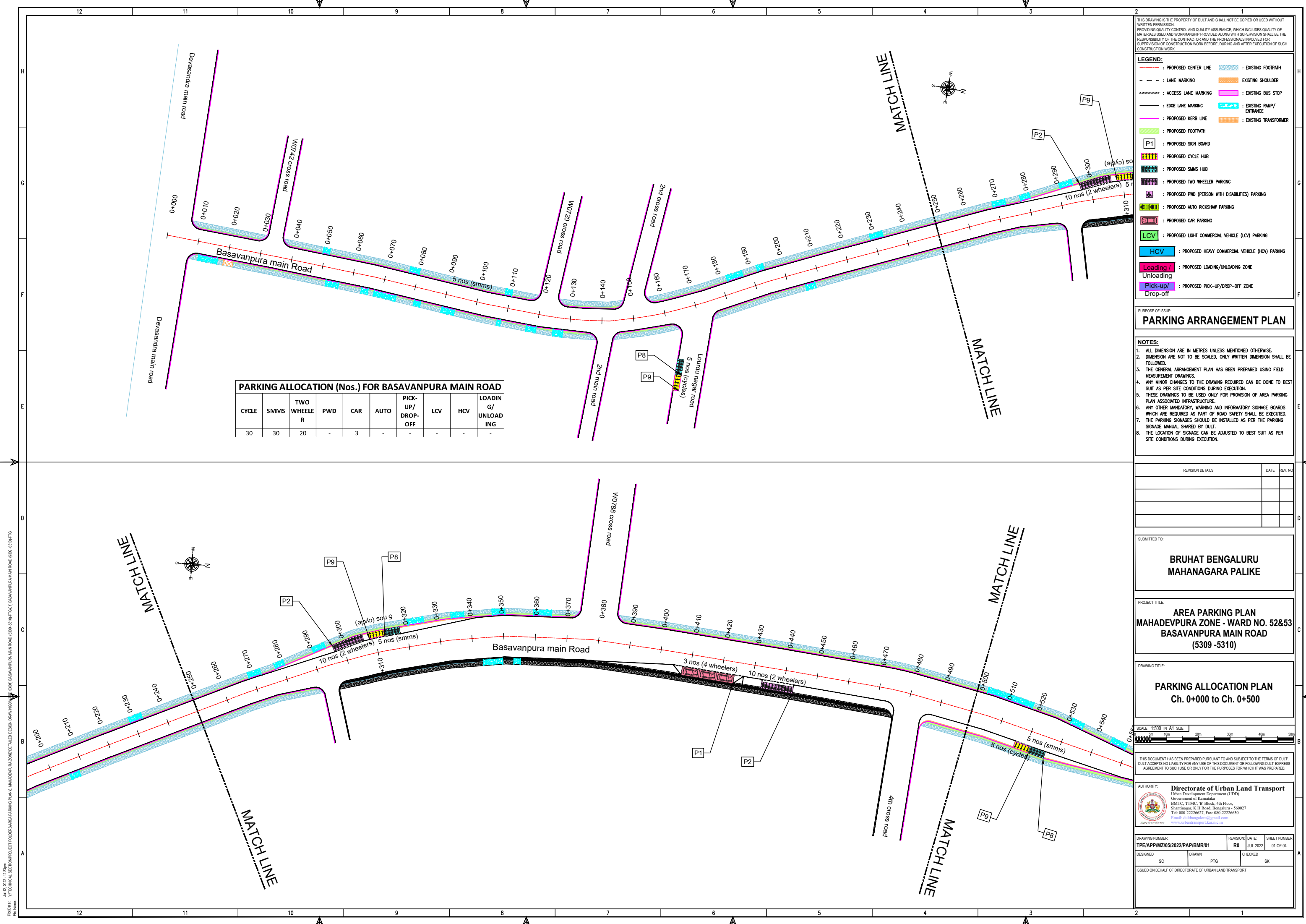
THIS DOCUMENT HAS BEEN PREPARED PURSUANT TO AND SUBJECT TO THE TERMS OF DULT. DULT ACCEPTS NO LIABILITY FOR ANY USE OF THIS DOCUMENT OR FOLLOWING DULT EXPRESS AGREEMENT TO SUCH USE OR ONLY FOR THE PURPOSES FOR WHICH IT WAS PREPARED.

AUTHORITY: Directorate of Urban Land Transport
 Urban Development Department (UDD)
 Government of Karnataka
 BMTCL, T.T.M.C., 'B' Block, 4th Floor,
 Sharmistha, K H Road, Bengaluru - 560027
 Tel: 080-22226627, Fax: 080-22226630
 Email: dultbangalore@gmail.com
 www.urbantransport.kar.nic.in

DRAWING NUMBER:	REVISION:	DATE:	SHEET NUMBER:
TPE/APP/MZ/05/2022/PAP/OIGR/04	R0	JUL 2022	04 OF 04
DESIGNED:	DRAWN:	CHECKED:	
SC	BDN	SK	

ISSUED ON BEHALF OF DIRECTORATE OF URBAN LAND TRANSPORT

Jul 13, 2022 - 10:38am
 P:\13-07-2022\Z:\TECHNICAL SECTION\PROJECT\OLD MADRAS - ITI LAYOUT TO GOVT HOSPITAL ON ONE SIDE ROAD-BENVOLODIMAGANS - ITI LAYOUT TO GOVT HOSPITAL ON ONE SIDE\DWG\SSP\SSP-OLD MADRAS - ITI LAYOUT TO GOVT HOSPITAL ON ONE SIDE ROAD-BENVOLODIMAGANS - ITI LAYOUT TO GOVT HOSPITAL ON ONE SIDE.dwg
 13/07/2022 10:38 AM



PARKING ALLOCATION (Nos.) FOR BASAVANPURA MAIN ROAD

CYCLE	SMMS	TWO WHEELER	PWD	CAR	AUTO	PICK-UP/DROP-OFF	LCV	HCV	LOADING/UNLOADING
30	30	20	-	3	-	-	-	-	-

THIS DRAWING IS THE PROPERTY OF DULT AND SHALL NOT BE COPIED OR USED WITHOUT WRITTEN PERMISSION. PROVIDING QUALITY CONTROL AND QUALITY ASSURANCE, WHICH INCLUDES QUALITY OF MATERIALS USED AND WORKMANSHIP PROVIDED ALONG WITH SUPERVISION SHALL BE THE RESPONSIBILITY OF THE CONTRACTOR AND THE PROFESSIONALS INVOLVED FOR THE SUPERVISION OF CONSTRUCTION WORK BEFORE, DURING AND AFTER EXECUTION OF SUCH CONSTRUCTION WORK.

LEGEND:

- PROPOSED CENTER LINE
- EXISTING FOOTPATH
- LANE MARKING
- EXISTING SHOULDER
- ACCESS LANE MARKING
- EXISTING BUS STOP
- EDGE LANE MARKING
- EXISTING RAMP/ENTRANCE
- PROPOSED KERB LINE
- EXISTING TRANSFORMER
- PROPOSED FOOTPATH
- PROPOSED SIGN BOARD (P1)
- PROPOSED CYCLE HUB
- PROPOSED SMMS HUB
- PROPOSED TWO WHEELER PARKING
- PROPOSED PWD (PERSON WITH DISABILITIES) PARKING
- PROPOSED AUTO RICKSHAW PARKING
- PROPOSED CAR PARKING
- PROPOSED LIGHT COMMERCIAL VEHICLE (LCV) PARKING
- PROPOSED HEAVY COMMERCIAL VEHICLE (HCV) PARKING
- PROPOSED LOADING/UNLOADING ZONE
- PROPOSED PICK-UP/DROP-OFF ZONE

PARKING ARRANGEMENT PLAN

NOTES:

- ALL DIMENSION ARE IN METRES UNLESS MENTIONED OTHERWISE.
- DIMENSION ARE NOT TO BE SCALED, ONLY WRITTEN DIMENSION SHALL BE FOLLOWED.
- THE GENERAL ARRANGEMENT PLAN HAS BEEN PREPARED USING FIELD MEASUREMENT DRAWINGS.
- ANY MINOR CHANGES TO THE DRAWING REQUIRED CAN BE DONE TO BEST SUIT AS PER SITE CONDITIONS DURING EXECUTION.
- THESE DRAWINGS TO BE USED ONLY FOR PROVISION OF AREA PARKING PLAN ASSOCIATED INFRASTRUCTURE.
- ANY OTHER MANDATORY, WARNING AND INFORMATORY SIGNAGE BOARDS WHICH ARE REQUIRED AS PART OF ROAD SAFETY SHALL BE EXECUTED.
- THE PARKING SIGNAGES SHOULD BE INSTALLED AS PER THE PARKING SIGNAGE MANUAL, SHARED BY DULT.
- THE LOCATION OF SIGNAGE CAN BE ADJUSTED TO BEST SUIT AS PER SITE CONDITIONS DURING EXECUTION.

REVISION DETAILS

NO.	DATE	REV. NO.

SUBMITTED TO:

BRUHAT BENGALURU MAHANAGARA PALIKE

PROJECT TITLE:

AREA PARKING PLAN MAHADEV PURA ZONE - WARD NO. 52&53 BASAVANPURA MAIN ROAD (5309 - 5310)

DRAWING TITLE:

PARKING ALLOCATION PLAN Ch. 0+000 to Ch. 0+500

SCALE: 1:500 IN A1 SIZE

THIS DOCUMENT HAS BEEN PREPARED PURSUANT TO AND SUBJECT TO THE TERMS OF DULT. DULT ACCEPTS NO LIABILITY FOR ANY USE OF THIS DOCUMENT OR FOLLOWING DULT EXPRESS AGREEMENT TO SUCH USE OR ONLY FOR THE PURPOSES FOR WHICH IT WAS PREPARED.

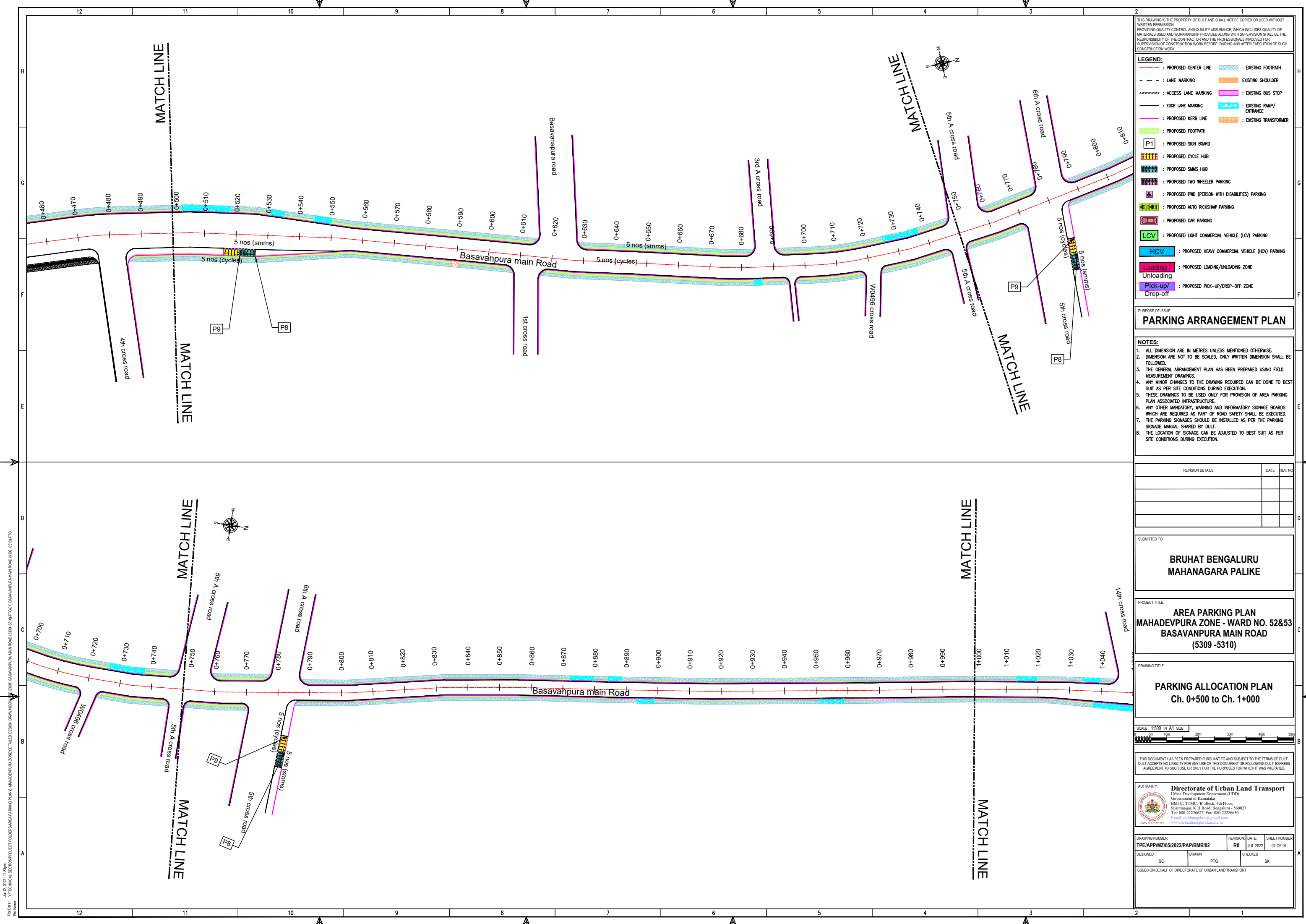
AUTHORITY:

Directorate of Urban Land Transport
 Urban Development Department (UDD)
 Government of Karnataka
 BMTCL, TTMC, 19 Block, 4th Floor,
 Shantinagar, K H Road, Bengaluru - 560027
 Tel: 080-22226627, Fax: 080-22226630
 Email: dult@bmtcl.gov.in

DRAWING NUMBER: TPE/APP/MZ/05/2022/PAP/BMR/01	REVISION: R0	DATE: JUL 2022	SHEET NUMBER: 01 OF 04
DESIGNED: SC	DRAWN: PTG	CHECKED: SK	

ISSUED ON BEHALF OF DIRECTORATE OF URBAN LAND TRANSPORT

Jul 12, 2022 - 12:39pm
 P:\04 - Technical Section\PROJECT TOUGHERSARA PARKING PLANS MAHADEV PURA ZONE\DETAILED DESIGN DRAWINGS\5309-5310\PTG
 File Name:



THIS DRAWING IS THE PROPERTY OF DULT AND SHALL NOT BE COPIED OR USED WITHOUT WRITTEN PERMISSION. PROVIDING QUALITY CONTROL AND QUALITY ASSURANCE, WHICH INCLUDES QUALITY OF MATERIALS USED AND WORKMANSHIP PROVIDED ALONG WITH SUPERVISION SHALL BE THE RESPONSIBILITY OF THE CONTRACTOR AND THE PROFESSIONALS INVOLVED FOR THE SUPERVISION OF CONSTRUCTION WORK BEFORE, DURING AND AFTER EXECUTION OF SUCH CONSTRUCTION WORK.

LEGEND:

- PROPOSED CENTER LINE
- LANE MARKING
- ACCESS LANE MARKING
- EDGE LANE MARKING
- PROPOSED KERB LINE
- PROPOSED FOOTPATH
- EXISTING FOOTPATH
- EXISTING SHOULDER
- EXISTING BUS STOP
- EXISTING RAMP/ ENTRANCE
- EXISTING TRANSFORMER
- PROPOSED SIGN BOARD (P1)
- PROPOSED CYCLE HUB
- PROPOSED SAMS HUB
- PROPOSED TWO WHEELER PARKING
- PROPOSED PWD (PERSON WITH DISABILITIES) PARKING
- PROPOSED AUTO RICKSHAW PARKING
- PROPOSED CAR PARKING
- PROPOSED LIGHT COMMERCIAL VEHICLE (LCV) PARKING
- PROPOSED HEAVY COMMERCIAL VEHICLE (HCV) PARKING
- PROPOSED LOADING/UNLOADING ZONE
- PROPOSED PICK-UP/DROP-OFF ZONE

PURPOSE OF ISSUE:
PARKING ARRANGEMENT PLAN

NOTES:

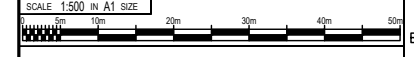
- ALL DIMENSION ARE IN METRES UNLESS MENTIONED OTHERWISE.
- DIMENSION ARE NOT TO BE SCALED, ONLY WRITTEN DIMENSION SHALL BE FOLLOWED.
- THE GENERAL ARRANGEMENT PLAN HAS BEEN PREPARED USING FIELD MEASUREMENT DRAWINGS.
- ANY MINOR CHANGES TO THE DRAWING REQUIRED CAN BE DONE TO BEST SUIT AS PER SITE CONDITIONS DURING EXECUTION.
- THESE DRAWINGS TO BE USED ONLY FOR PROVISION OF AREA PARKING PLAN ASSOCIATED INFRASTRUCTURE.
- ANY OTHER MANDATORY, WARNING AND INFORMATORY SIGNAGE BOARDS WHICH ARE REQUIRED AS PART OF ROAD SAFETY SHALL BE EXECUTED.
- THE PARKING SIGNAGES SHOULD BE INSTALLED AS PER THE PARKING SIGNAGE MANUAL, SHARED BY DULT.
- THE LOCATION OF SIGNAGE CAN BE ADJUSTED TO BEST SUIT AS PER SITE CONDITIONS DURING EXECUTION.

REVISION DETAILS	DATE	REV. NO

SUBMITTED TO:
BRUHAT BENGALURU MAHANAGARA PALIKE

PROJECT TITLE:
AREA PARKING PLAN MAHADEVPURA ZONE - WARD NO. 52&53 BASAVANPURA MAIN ROAD (5309 - 5310)

DRAWING TITLE:
PARKING ALLOCATION PLAN Ch. 0+500 to Ch. 1+000



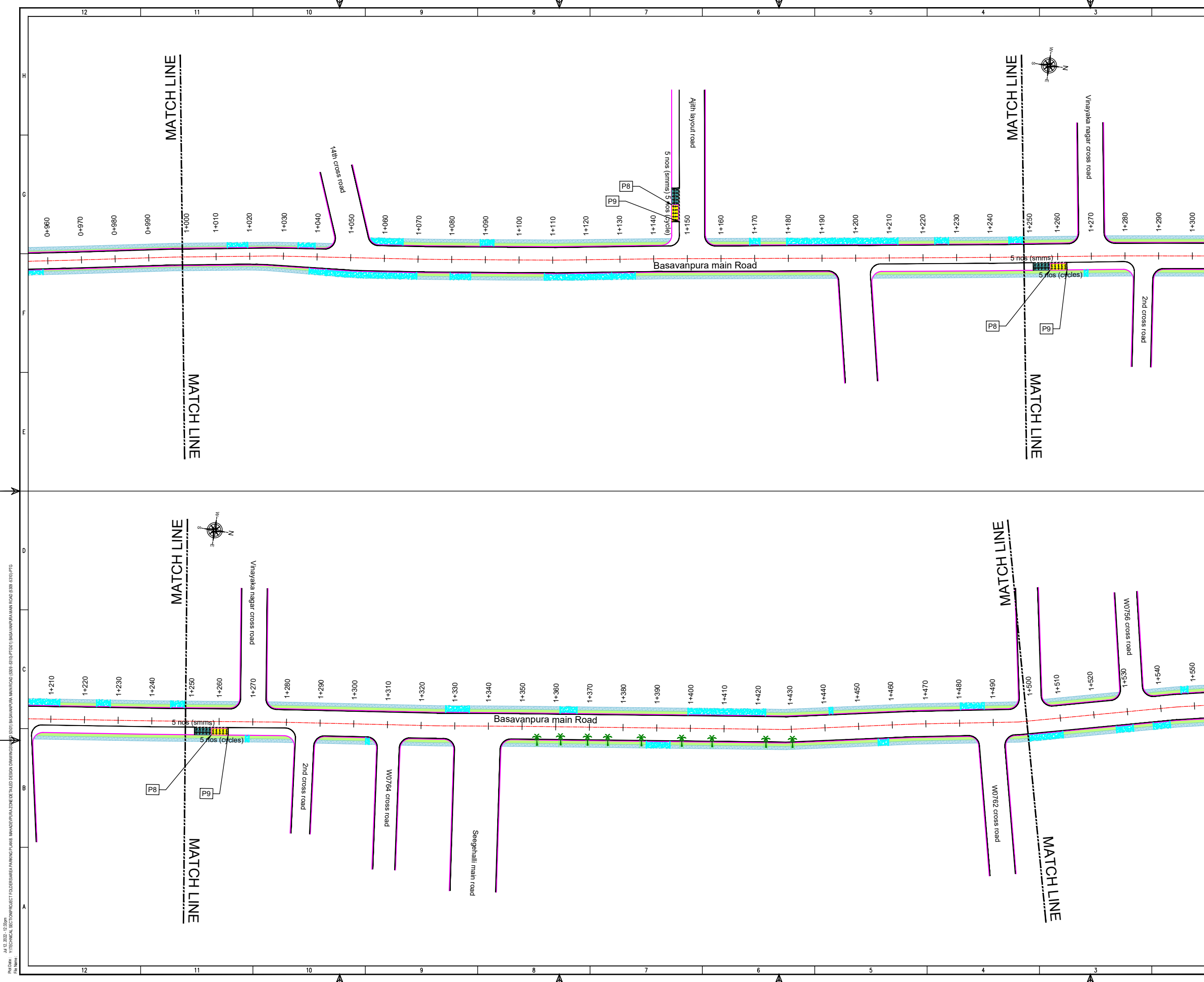
THIS DOCUMENT HAS BEEN PREPARED PURSUANT TO AND SUBJECT TO THE TERMS OF DULT. DULT ACCEPTS NO LIABILITY FOR ANY USE OF THIS DOCUMENT OR FOLLOWING DULT EXPRESS AGREEMENT TO SUCH USE OR ONLY FOR THE PURPOSES FOR WHICH IT WAS PREPARED.

AUTHORITY:
Directorate of Urban Land Transport
 Urban Development Department (UDD)
 Government of Karnataka
 BMTCL, TTCMC, B Block, 4th Floor,
 Shantinagar, K H Road, Bengaluru - 560027
 Tel: 080-22226627, Fax: 080-22226630
 Email: dult@bmtcl.com
 www.urbantransport.kar.nic.in

DRAWING NUMBER: TPE/APP/MZ/05/2022/PAP/BMR/02	REVISION: R0	DATE: JUL 2022	SHEET NUMBER: 02 OF 04
DESIGNED: SC	DRAWN: PTG	CHECKED: SK	

ISSUED ON BEHALF OF DIRECTORATE OF URBAN LAND TRANSPORT

Jul 12, 2022 - 12:39pm
 P:\04 - TECHNICAL SECTION\PROJECT FOLDER\AREA PARKING PLANS - MAHADEVPURA ZONE\DETAILED DESIGN DRAWINGS\5309 - 5310\PTG\01\BASAVANPURA MAIN ROAD (5309 - 5310).PTG
 File Name:



THIS DRAWING IS THE PROPERTY OF DULT AND SHALL NOT BE COPIED OR USED WITHOUT WRITTEN PERMISSION. PROVIDING QUALITY CONTROL AND QUALITY ASSURANCE, WHICH INCLUDES QUALITY OF MATERIALS USED AND WORKMANSHIP PROVIDED ALONG WITH SUPERVISION SHALL BE THE RESPONSIBILITY OF THE CONTRACTOR AND THE PROFESSIONALS INVOLVED FOR THE SUPERVISION OF CONSTRUCTION WORK BEFORE, DURING AND AFTER EXECUTION OF SUCH CONSTRUCTION WORK.

LEGEND:

- PROPOSED CENTER LINE
- LANE MARKING
- ACCESS LANE MARKING
- EDGE LANE MARKING
- PROPOSED KERB LINE
- PROPOSED FOOTPATH
- EXISTING FOOTPATH
- EXISTING SHOULDER
- EXISTING BUS STOP
- EXISTING RAMP/ENTRANCE
- EXISTING TRANSFORMER
- PROPOSED SIGN BOARD (P1)
- PROPOSED CYCLE HUB
- PROPOSED SAMS HUB
- PROPOSED TWO WHEELER PARKING
- PROPOSED PWD (PERSON WITH DISABILITIES) PARKING
- PROPOSED AUTO RICKSHAW PARKING
- PROPOSED CAR PARKING
- PROPOSED LIGHT COMMERCIAL VEHICLE (LCV) PARKING
- PROPOSED HEAVY COMMERCIAL VEHICLE (HCV) PARKING
- PROPOSED LOADING/UNLOADING ZONE
- PROPOSED PICK-UP/DROP-OFF ZONE

PARKING ARRANGEMENT PLAN

PURPOSE OF ISSUE:

NOTES:

- ALL DIMENSION ARE IN METRES UNLESS MENTIONED OTHERWISE.
- DIMENSION ARE NOT TO BE SCALED, ONLY WRITTEN DIMENSION SHALL BE FOLLOWED.
- THE GENERAL ARRANGEMENT PLAN HAS BEEN PREPARED USING FIELD MEASUREMENT DRAWINGS.
- ANY MINOR CHANGES TO THE DRAWING REQUIRED CAN BE DONE TO BEST SUIT AS PER SITE CONDITIONS DURING EXECUTION.
- THESE DRAWINGS TO BE USED ONLY FOR PROVISION OF AREA PARKING PLAN ASSOCIATED INFRASTRUCTURE.
- ANY OTHER MANDATORY, WARNING AND INFORMATORY SIGNAGE BOARDS WHICH ARE REQUIRED AS PART OF ROAD SAFETY SHALL BE EXECUTED.
- THE PARKING SIGNAGES SHOULD BE INSTALLED AS PER THE PARKING SIGNAGE MANUAL, SHARED BY DULT.
- THE LOCATION OF SIGNAGE CAN BE ADJUSTED TO BEST SUIT AS PER SITE CONDITIONS DURING EXECUTION.

REVISION DETAILS	DATE	REV. NO

SUBMITTED TO:

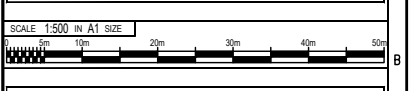
BRUHAT BENGALURU MAHANAGARA PALIKE

PROJECT TITLE:

AREA PARKING PLAN MAHADEVPURA ZONE - WARD NO. 52&53 BASAVANPURA MAIN ROAD (5309 -5310)

DRAWING TITLE:

PARKING ALLOCATION PLAN Ch. 1+000 to Ch. 1+500



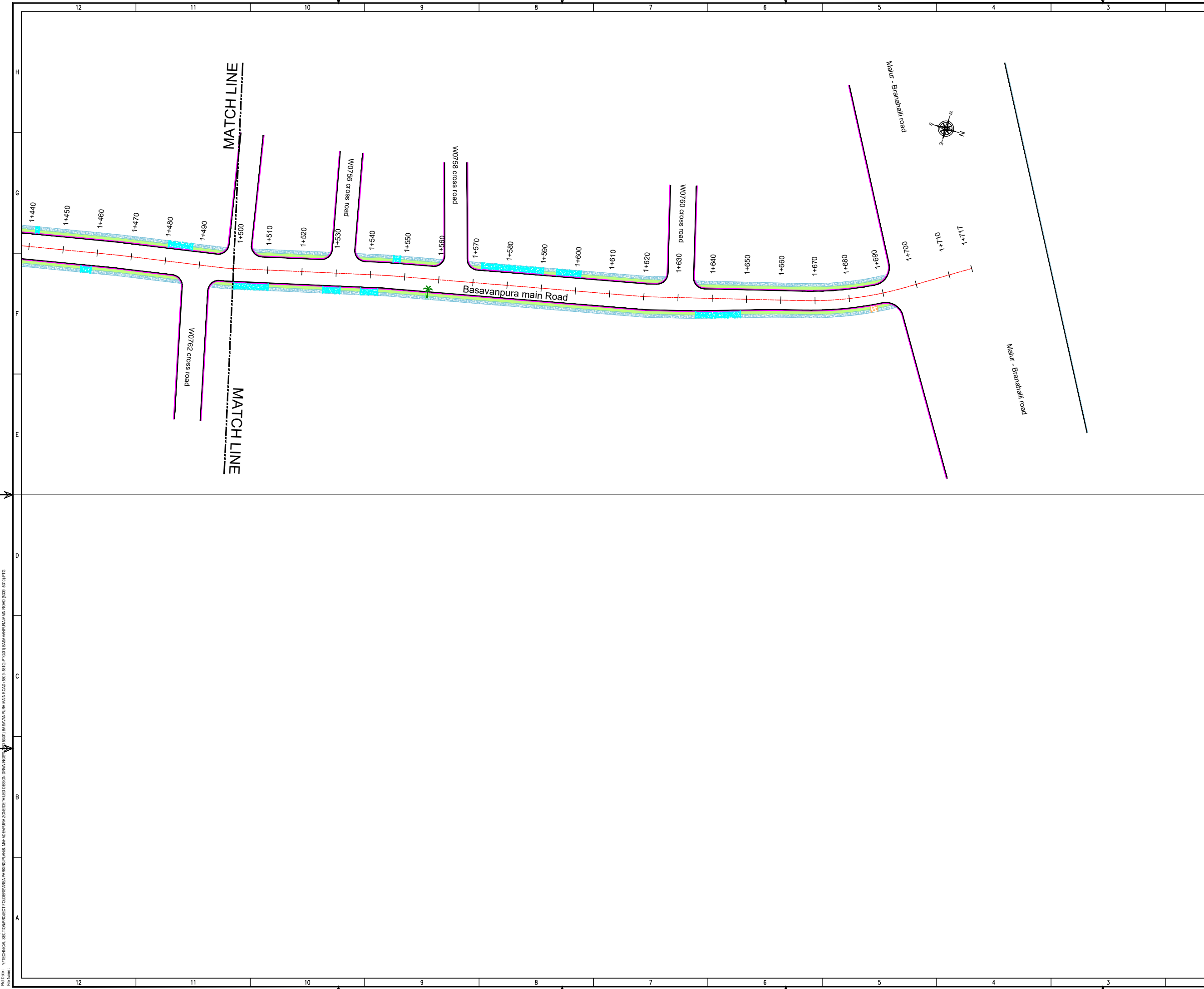
THIS DOCUMENT HAS BEEN PREPARED PURSUANT TO AND SUBJECT TO THE TERMS OF DULT. DULT ACCEPTS NO LIABILITY FOR ANY USE OF THIS DOCUMENT OR FOLLOWING DULT EXPRESS AGREEMENT TO SUCH USE OR ONLY FOR THE PURPOSES FOR WHICH IT WAS PREPARED.

AUTHORITY: Directorate of Urban Land Transport
 Urban Development Department (UDD)
 Government of Karnataka
 BMTCL, TTMC, B Block, 4th Floor,
 Shantinagar, K H Road, Bengaluru - 560027
 Tel: 080-22226627, Fax: 080-22226630
 Email: dult@bmtcl.com

DRAWING NUMBER: TPE/APP/MZ/05/2022/PAP/BMR/03	REVISION: R0	DATE: JUL 2022	SHEET NUMBER: 03 OF 04
DESIGNED: SC	DRAWN: PTG	CHECKED: SK	

ISSUED ON BEHALF OF DIRECTORATE OF URBAN LAND TRANSPORT

Jul 12, 2022 - 12:39pm
 Project: TECHNICAL SECTION PROJECT TOUGHERSARA PARKING PLANS, MAHADEVPURA ZONE DETAILED DESIGN DRAWINGS (S309 -S310) PTD
 File Name:



THIS DRAWING IS THE PROPERTY OF DULT AND SHALL NOT BE COPIED OR USED WITHOUT WRITTEN PERMISSION.
 PROVIDING QUALITY CONTROL AND QUALITY ASSURANCE, WHICH INCLUDES QUALITY OF MATERIALS USED AND WORKMANSHIP PROVIDED ALONG WITH SUPERVISION SHALL BE THE RESPONSIBILITY OF THE CONTRACTOR AND THE PROFESSIONALS INVOLVED FOR SUPERVISION OF CONSTRUCTION WORK BEFORE, DURING AND AFTER EXECUTION OF SUCH CONSTRUCTION WORK.

LEGEND:

- PROPOSED CENTER LINE
- LANE MARKING
- ACCESS LANE MARKING
- EDGE LANE MARKING
- PROPOSED KERB LINE
- PROPOSED FOOTPATH
- PROPOSED SIGN BOARD
- PROPOSED CYCLE HUB
- PROPOSED SAMS HUB
- PROPOSED TWO WHEELER PARKING
- PROPOSED PWD (PERSON WITH DISABILITIES) PARKING
- PROPOSED AUTO RICKSHAW PARKING
- PROPOSED CAR PARKING
- PROPOSED LIGHT COMMERCIAL VEHICLE (LCV) PARKING
- PROPOSED HEAVY COMMERCIAL VEHICLE (HCV) PARKING
- PROPOSED LOADING/UNLOADING ZONE
- PROPOSED PICK-UP/DROP-OFF ZONE
- EXISTING FOOTPATH
- EXISTING SHOULDER
- EXISTING BUS STOP
- EXISTING RAMP/ENTRANCE
- EXISTING TRANSFORMER

PARKING ARRANGEMENT PLAN

NOTES:

- ALL DIMENSION ARE IN METRES UNLESS MENTIONED OTHERWISE.
- DIMENSION ARE NOT TO BE SCALED, ONLY WRITTEN DIMENSION SHALL BE FOLLOWED.
- THE GENERAL ARRANGEMENT PLAN HAS BEEN PREPARED USING FIELD MEASUREMENT DRAWINGS.
- ANY MINOR CHANGES TO THE DRAWING REQUIRED CAN BE DONE TO BEST SUIT AS PER SITE CONDITIONS DURING EXECUTION.
- THESE DRAWINGS TO BE USED ONLY FOR PROVISION OF AREA PARKING PLAN ASSOCIATED INFRASTRUCTURE.
- ANY OTHER MANDATORY, WARNING AND INFORMATORY SIGNAGE BOARDS WHICH ARE REQUIRED AS PART OF ROAD SAFETY SHALL BE EXECUTED.
- THE PARKING SIGNAGES SHOULD BE INSTALLED AS PER THE PARKING SIGNAGE MANUAL SHARED BY DULT.
- THE LOCATION OF SIGNAGE CAN BE ADJUSTED TO BEST SUIT AS PER SITE CONDITIONS DURING EXECUTION.

REVISION DETAILS	DATE	REV. NO

SUBMITTED TO:

BRUHAT BENGALURU MAHANAGARA PALIKE

PROJECT TITLE:

AREA PARKING PLAN MAHADEV PURA ZONE - WARD NO. 52&53 BASAVANPURA MAIN ROAD (5309 - 5310)

DRAWING TITLE:

PARKING ALLOCATION PLAN Ch. 1+500 to Ch. 1+717



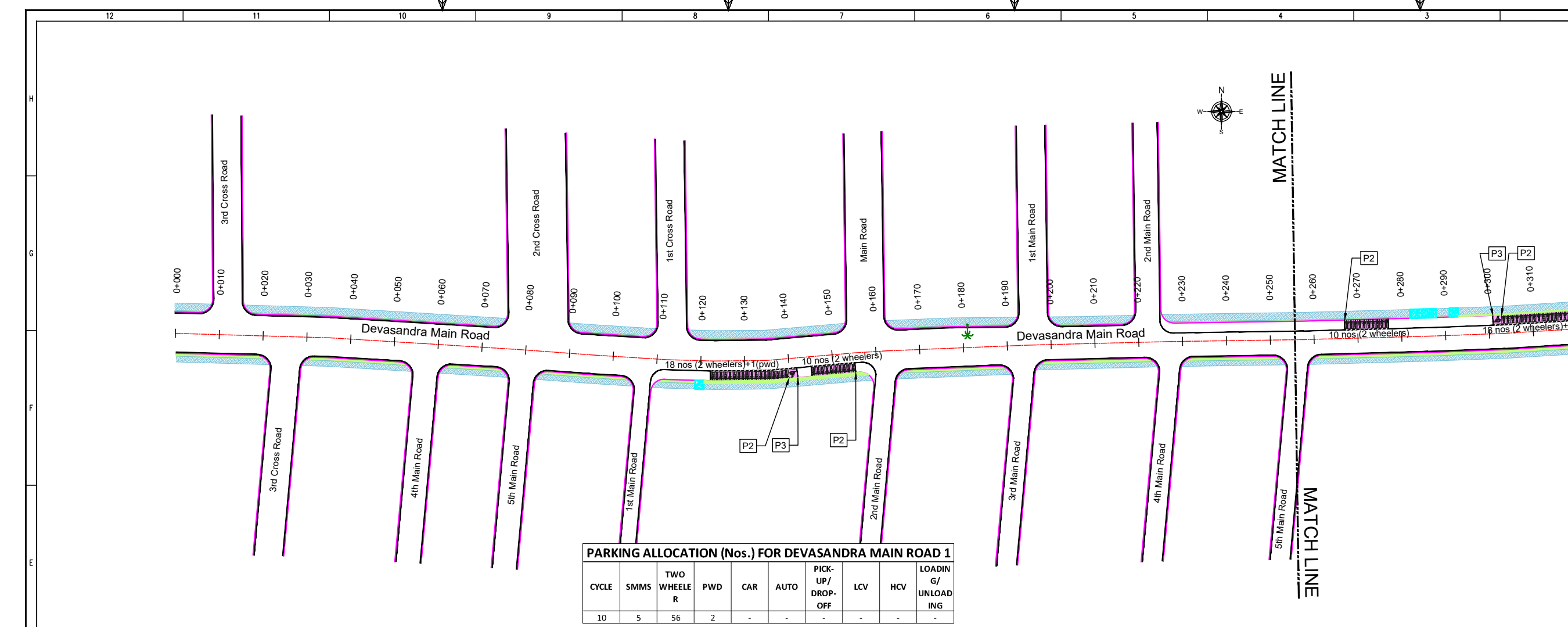
THIS DOCUMENT HAS BEEN PREPARED PURSUANT TO AND SUBJECT TO THE TERMS OF DULT. DULT ACCEPTS NO LIABILITY FOR ANY USE OF THIS DOCUMENT OR FOLLOWING DULT EXPRESS AGREEMENT TO SUCH USE OR ONLY FOR THE PURPOSES FOR WHICH IT WAS PREPARED.

AUTHORITY: Directorate of Urban Land Transport
 Urban Development Department (UDD)
 Government of Karnataka
 BMTCL, TTMC, 19 Block, 4th Floor,
 Shantinagar, K H Road, Bengaluru - 560027
 Tel: 080-22226627, Fax: 080-22226630
 Email: dult@bmtcl.com
 www.urbantransport.kar.nic.in

DRAWING NUMBER: TPE/APP/MZ/05/2022/PAP/BMR/04	REVISION: R0	DATE: JUL 2022	SHEET NUMBER: 04 OF 04
DESIGNED: SC	DRAWN: PTG	CHECKED: SK	

ISSUED ON BEHALF OF DIRECTORATE OF URBAN LAND TRANSPORT

Jul 12, 2022 - 12:39pm
 PLOT NO: YITHEMICAL SECTION/PROJECT TOLUERSABARA PARKING PLANS, MAHADEV PURA ZONE/DETAILED DESIGN DRAWINGS/05/2022/05/2022/PAP/BMR/04
 FILE NAME:



PARKING ALLOCATION (Nos.) FOR DEVASANDRA MAIN ROAD 1

CYCLE	SMMS	TWO WHEELER	PWD	CAR	AUTO	PICK-UP/DROP-OFF	LCV	HCV	LOADING/UNLOADING
10	5	56	2	-	-	-	-	-	-

THIS DRAWING IS THE PROPERTY OF DULT AND SHALL NOT BE COPIED OR USED WITHOUT WRITTEN PERMISSION. PROVIDING QUALITY CONTROL AND QUALITY ASSURANCE, WHICH INCLUDES QUALITY OF MATERIALS USED AND WORKMANSHIP PROVIDED ALONG WITH SUPERVISION SHALL BE THE RESPONSIBILITY OF THE CONTRACTOR AND THE PROFESSIONALS INVOLVED FOR THE SUPERVISION OF CONSTRUCTION WORK BEFORE, DURING AND AFTER EXECUTION OF SUCH CONSTRUCTION WORK.

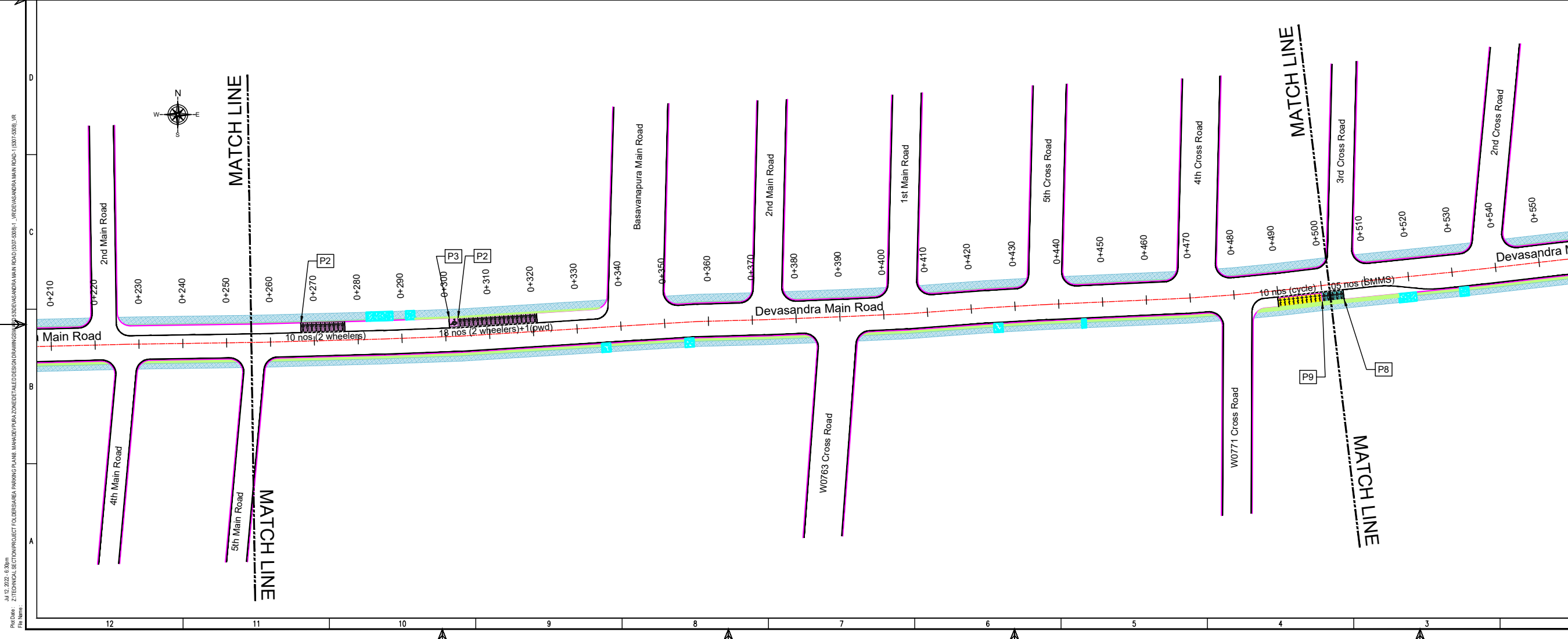
LEGEND:

- PROPOSED CENTER LINE
- EXISTING FOOTPATH
- LANE MARKING
- EXISTING SHOULDER
- ACCESS LANE MARKING
- EXISTING BUS STOP
- EDGE LANE MARKING
- EXISTING RAMP/ENTRANCE
- PROPOSED KERB LINE
- EXISTING TRANSFORMER
- PROPOSED FOOTPATH
- PROPOSED SIGN BOARD (P1)
- PROPOSED CYCLE HUB
- PROPOSED SAMS HUB
- PROPOSED TWO WHEELER PARKING
- PROPOSED PWD (PERSON WITH DISABILITIES) PARKING
- PROPOSED AUTO RICKSHAW PARKING
- PROPOSED CAR PARKING
- PROPOSED LIGHT COMMERCIAL VEHICLE (LCV) PARKING
- PROPOSED HEAVY COMMERCIAL VEHICLE (HCV) PARKING
- PROPOSED LOADING/UNLOADING ZONE
- PROPOSED PICK-UP/DROP-OFF ZONE

PARKING ARRANGEMENT PLAN

NOTES:

- ALL DIMENSION ARE IN METRES UNLESS MENTIONED OTHERWISE.
- DIMENSION ARE NOT TO BE SCALED, ONLY WRITTEN DIMENSION SHALL BE FOLLOWED.
- THE GENERAL ARRANGEMENT PLAN HAS BEEN PREPARED USING FIELD MEASUREMENT DRAWINGS.
- ANY MINOR CHANGES TO THE DRAWING REQUIRED CAN BE DONE TO BEST SUIT AS PER SITE CONDITIONS DURING EXECUTION.
- THESE DRAWINGS TO BE USED ONLY FOR PROVISION OF AREA PARKING PLAN ASSOCIATED INFRASTRUCTURE.
- ANY OTHER MANDATORY, WARNING AND INFORMATORY SIGNAGE BOARDS WHICH ARE REQUIRED AS PART OF ROAD SAFETY SHALL BE EXECUTED.
- THE PARKING SIGNAGES SHOULD BE INSTALLED AS PER THE PARKING SIGNAGE MANUAL, SHARED BY DULT.
- THE LOCATION OF SIGNAGE CAN BE ADJUSTED TO BEST SUIT AS PER SITE CONDITIONS DURING EXECUTION.



REVISION DETAILS

NO.	DATE	REV. NO.

SUBMITTED TO:

BRUHAT BENGALURU MAHANAGARA PALIKE

PROJECT TITLE:

AREA PARKING PLAN MAHADEVAPURA ZONE - WARD NO. 53 DEVASANDRA MAIN ROAD-1 (5307-5308)

DRAWING TITLE:

PARKING ALLOCATION PLAN Ch. 0+000 to Ch. 0+500

SCALE: 1:500 IN A1 SIZE

THIS DOCUMENT HAS BEEN PREPARED PURSUANT TO AND SUBJECT TO THE TERMS OF DULT. DULT ACCEPTS NO LIABILITY FOR ANY USE OF THIS DOCUMENT OR FOLLOWING DULT EXPRESS AGREEMENT TO SUCH USE OR ONLY FOR THE PURPOSES FOR WHICH IT WAS PREPARED.

AUTHORITY: Directorate of Urban Land Transport
Urban Development Department (UDD)
Government of Karnataka
BMTC, TTMC, 19 Block, 4th Floor,
Shantinagar, K H Road, Bengaluru - 560027
Tel: 080-22226627, Fax: 080-22226630
Email: dult@bmtc.gov.in, www.dult.gov.in

DRAWING NUMBER: TPE/APP/MZ/05/2022/PAP/DMR-1/01

REVISION: R0

DATE: JUL 2022

SHEET NUMBER: 01 OF 02

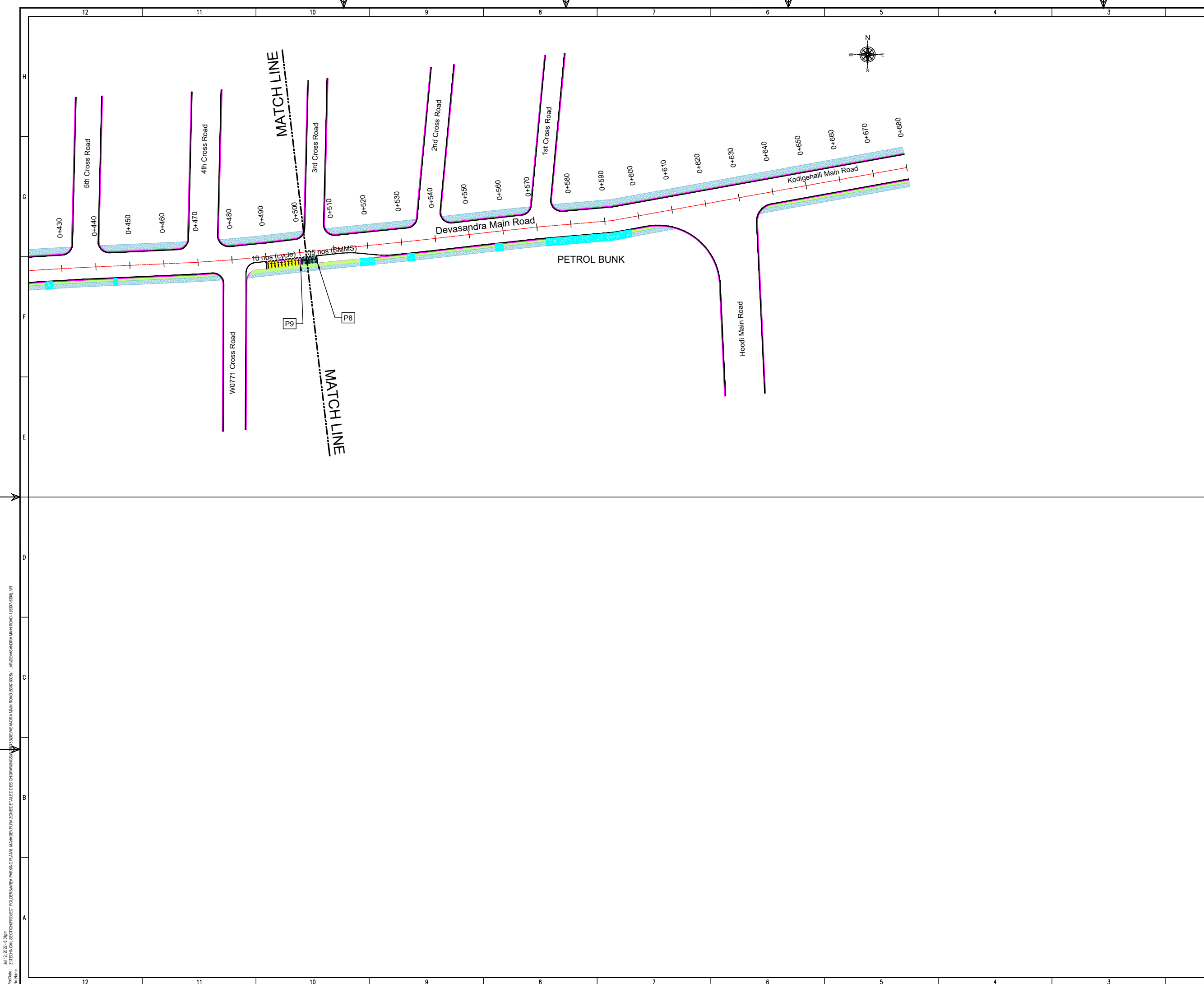
DESIGNED: SC

DRAWN: VR

CHECKED: SK

ISSUED ON BEHALF OF DIRECTORATE OF URBAN LAND TRANSPORT

Jul 12, 2022 - 8:30am
 P:\04 - ZITECHNICAL SECTION\PROJECT FOLDER\AREA PARKING PLAN MAHADEVAPURA ZONE\DETAILED DESIGN DRAWINGS\05 - DEVASANDRA MAIN ROAD - (5307-5308).VR
 File Name:



THIS DRAWING IS THE PROPERTY OF DULT AND SHALL NOT BE COPIED OR USED WITHOUT WRITTEN PERMISSION. PROVIDING QUALITY CONTROL AND QUALITY ASSURANCE, WHICH INCLUDES QUALITY OF MATERIALS USED AND WORKMANSHIP PROVIDED ALONG WITH SUPERVISION SHALL BE THE RESPONSIBILITY OF THE CONTRACTOR AND THE PROFESSIONALS INVOLVED FOR THE SUPERVISION OF CONSTRUCTION WORK BEFORE, DURING AND AFTER EXECUTION OF SUCH CONSTRUCTION WORK.

LEGEND:

- PROPOSED CENTER LINE
- LANE MARKING
- ACCESS LANE MARKING
- EDGE LANE MARKING
- PROPOSED KERB LINE
- PROPOSED FOOTPATH
- PROPOSED SIGN BOARD
- PROPOSED CYCLE HUB
- PROPOSED SAMS HUB
- PROPOSED TWO WHEELER PARKING
- PROPOSED PWD (PERSON WITH DISABILITIES) PARKING
- PROPOSED AUTO RICKSHAW PARKING
- PROPOSED CAR PARKING
- PROPOSED LIGHT COMMERCIAL VEHICLE (LCV) PARKING
- PROPOSED HEAVY COMMERCIAL VEHICLE (HCV) PARKING
- PROPOSED LOADING/UNLOADING ZONE
- PROPOSED PICK-UP/DROP-OFF ZONE
- EXISTING FOOTPATH
- EXISTING SHOULDER
- EXISTING BUS STOP
- EXISTING RAMP/ENTRANCE
- EXISTING TRANSFORMER

PURPOSE OF ISSUE:
PARKING ARRANGEMENT PLAN

NOTES:

- ALL DIMENSION ARE IN METRES UNLESS MENTIONED OTHERWISE.
- DIMENSION ARE NOT TO BE SCALED, ONLY WRITTEN DIMENSION SHALL BE FOLLOWED.
- THE GENERAL ARRANGEMENT PLAN HAS BEEN PREPARED USING FIELD MEASUREMENT DRAWINGS.
- ANY MINOR CHANGES TO THE DRAWING REQUIRED CAN BE DONE TO BEST SUIT AS PER SITE CONDITIONS DURING EXECUTION.
- THESE DRAWINGS TO BE USED ONLY FOR PROVISION OF AREA PARKING PLAN ASSOCIATED INFRASTRUCTURE.
- ANY OTHER MANDATORY, WARNING AND INFORMATORY SIGNAGE BOARDS WHICH ARE REQUIRED AS PART OF ROAD SAFETY SHALL BE EXECUTED.
- THE PARKING SIGNAGES SHOULD BE INSTALLED AS PER THE PARKING SIGNAGE MANUAL SHARED BY DULT.
- THE LOCATION OF SIGNAGE CAN BE ADJUSTED TO BEST SUIT AS PER SITE CONDITIONS DURING EXECUTION.

REVISION DETAILS	DATE	REV. NO

SUBMITTED TO:


BRUHAT BENGALURU MAHANAGARA PALIKE

PROJECT TITLE:

AREA PARKING PLAN MAHADEVAPURA ZONE - WARD NO. 53 DEVASANDRA MAIN ROAD-1 (5307-5308)

DRAWING TITLE:

PARKING ALLOCATION PLAN Ch. 0+500 to Ch. 0+680



THIS DOCUMENT HAS BEEN PREPARED PURSUANT TO AND SUBJECT TO THE TERMS OF DULT. DULT ACCEPTS NO LIABILITY FOR ANY USE OF THIS DOCUMENT OR FOLLOWING DULT EXPRESS AGREEMENT TO SUCH USE OR ONLY FOR THE PURPOSES FOR WHICH IT WAS PREPARED.

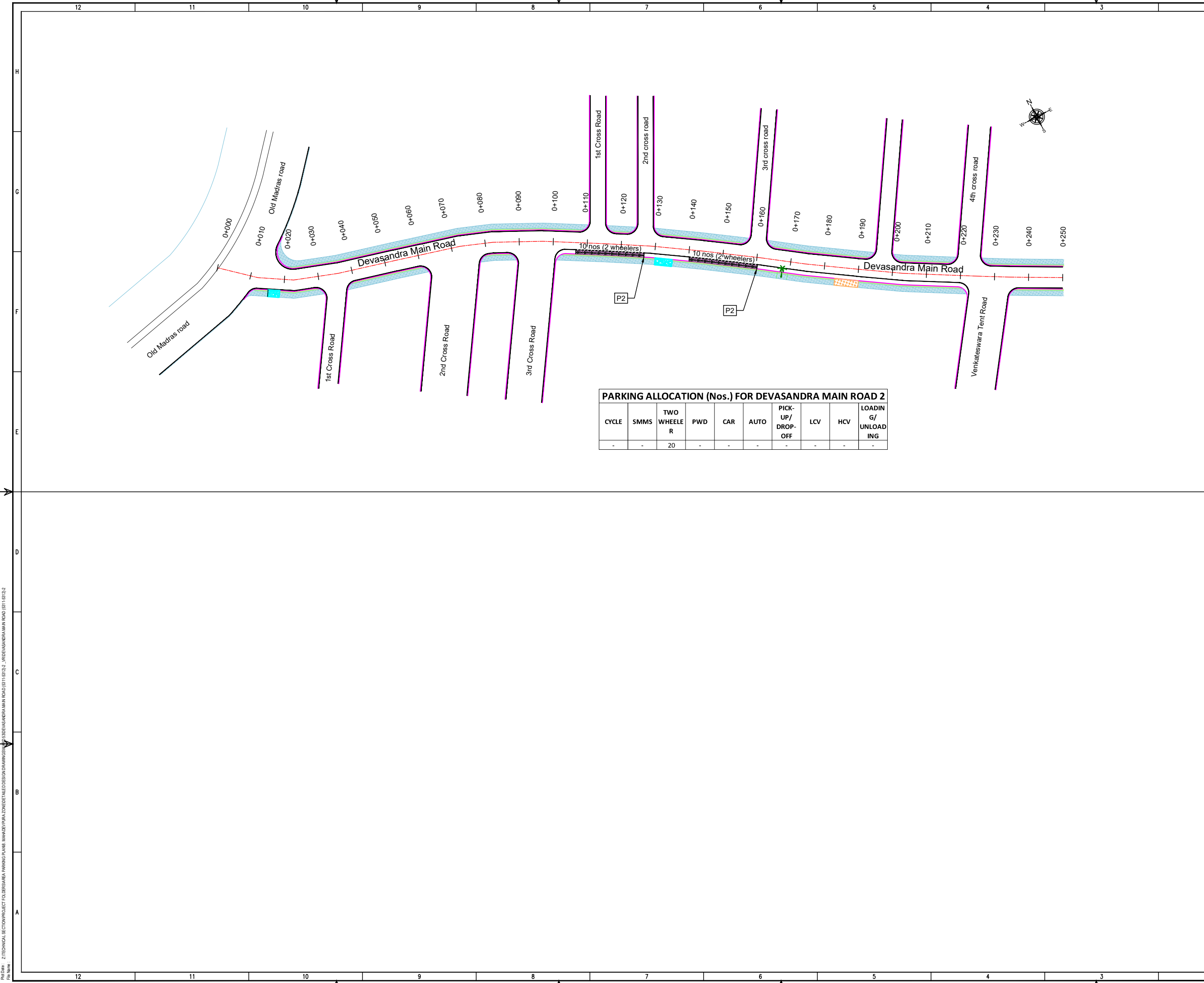
AUTHORITY: Directorate of Urban Land Transport
 Urban Development Department (UDD)
 Government of Karnataka
 BMTCL, TTMC, 19 Block, 4th Floor,
 Shantinagar, K H Road, Bengaluru - 560027
 Tel: 080-22226627, Fax: 080-22226630
 Email: dult@bmtcl.com, dult@ttmc.com
 www.urbantransport.kar.nic.in

DRAWING NUMBER	REVISION	DATE	SHEET NUMBER
TPE/APP/MZ/05/2022/PAP/DMR-1/02	R0	JUL 2022	02 OF 02

DESIGNED	DRAWN	CHECKED
SC	VR	SK

ISSUED ON BEHALF OF DIRECTORATE OF URBAN LAND TRANSPORT

Jul 12, 2022 - 8:31pm
 P:\04 - Z\TECHNICAL SECTION\PROJECT\TOLBERSAREA PARKING PLAN MAHADEVAPURA ZONE\DETAILED DESIGN DRAWINGS\05\02\DEVASANDRA MAIN ROAD (5307-5308)_1_VR\DEVASANDRA MAIN ROAD - (5307-5308)_VR.dwg
 P:\04 - Z\TECHNICAL SECTION\PROJECT\TOLBERSAREA PARKING PLAN MAHADEVAPURA ZONE\DETAILED DESIGN DRAWINGS\05\02\DEVASANDRA MAIN ROAD (5307-5308)_1_VR\DEVASANDRA MAIN ROAD - (5307-5308)_VR.dwg



PARKING ALLOCATION (Nos.) FOR DEVASANDRA MAIN ROAD 2

CYCLE	SMMS	TWO WHEELER	PWD	CAR	AUTO	PICK-UP/DROP-OFF	LCV	HCV	LOADING/UNLOADING
-	-	20	-	-	-	-	-	-	-

THIS DRAWING IS THE PROPERTY OF DULT AND SHALL NOT BE COPIED OR USED WITHOUT WRITTEN PERMISSION. PROVIDING QUALITY CONTROL AND QUALITY ASSURANCE, WHICH INCLUDES QUALITY OF MATERIALS USED AND WORKMANSHIP PROVIDED ALONG WITH SUPERVISION SHALL BE THE RESPONSIBILITY OF THE CONTRACTOR AND THE PROFESSIONALS INVOLVED FOR THE SUPERVISION OF CONSTRUCTION WORK BEFORE, DURING AND AFTER EXECUTION OF SUCH CONSTRUCTION WORK.

LEGEND:

- PROPOSED CENTER LINE
- EXISTING FOOTPATH
- LANE MARKING
- EXISTING SHOULDER
- ACCESS LANE MARKING
- EXISTING BUS STOP
- EDGE LANE MARKING
- EXISTING RAMP/ENTRANCE
- PROPOSED KERB LINE
- EXISTING TRANSFORMER
- PROPOSED FOOTPATH
- PROPOSED SIGN BOARD (P1)
- PROPOSED CYCLE HUB
- PROPOSED SMMS HUB
- PROPOSED TWO WHEELER PARKING
- PROPOSED PWD (PERSON WITH DISABILITIES) PARKING
- PROPOSED AUTO RICKSHAW PARKING
- PROPOSED CAR PARKING
- PROPOSED LIGHT COMMERCIAL VEHICLE (LCV) PARKING
- PROPOSED HEAVY COMMERCIAL VEHICLE (HCV) PARKING
- PROPOSED LOADING/UNLOADING ZONE (Loading/Unloading)
- PROPOSED PICK-UP/DROP-OFF ZONE (Pick-up/Drop-off)

PARKING ARRANGEMENT PLAN

- NOTES:**
- ALL DIMENSION ARE IN METRES UNLESS MENTIONED OTHERWISE.
 - DIMENSION ARE NOT TO BE SCALED, ONLY WRITTEN DIMENSION SHALL BE FOLLOWED.
 - THE GENERAL ARRANGEMENT PLAN HAS BEEN PREPARED USING FIELD MEASUREMENT DRAWINGS.
 - ANY MINOR CHANGES TO THE DRAWING REQUIRED CAN BE DONE TO BEST SUIT AS PER SITE CONDITIONS DURING EXECUTION.
 - THESE DRAWINGS TO BE USED ONLY FOR PROVISION OF AREA PARKING PLAN ASSOCIATED INFRASTRUCTURE.
 - ANY OTHER MANDATORY, WARNING AND INFORMATORY SIGNAGE BOARDS WHICH ARE REQUIRED AS PART OF ROAD SAFETY SHALL BE EXECUTED.
 - THE PARKING SIGNAGES SHOULD BE INSTALLED AS PER THE PARKING SIGNAGE MANUAL SHARED BY DULT.
 - THE LOCATION OF SIGNAGE CAN BE ADJUSTED TO BEST SUIT AS PER SITE CONDITIONS DURING EXECUTION.

REVISION DETAILS	DATE	REV. NO.

SUBMITTED TO:
BRUHAT BENGALURU MAHANAGARA PALIKE

PROJECT TITLE:
AREA PARKING PLAN MAHADEVAPURA ZONE - WARD NO. 53 DEVASANDRA MAIN ROAD - 2 (5311-5312)

DRAWING TITLE:
PARKING ALLOCATION PLAN Ch. 0+000 to Ch. 0+250



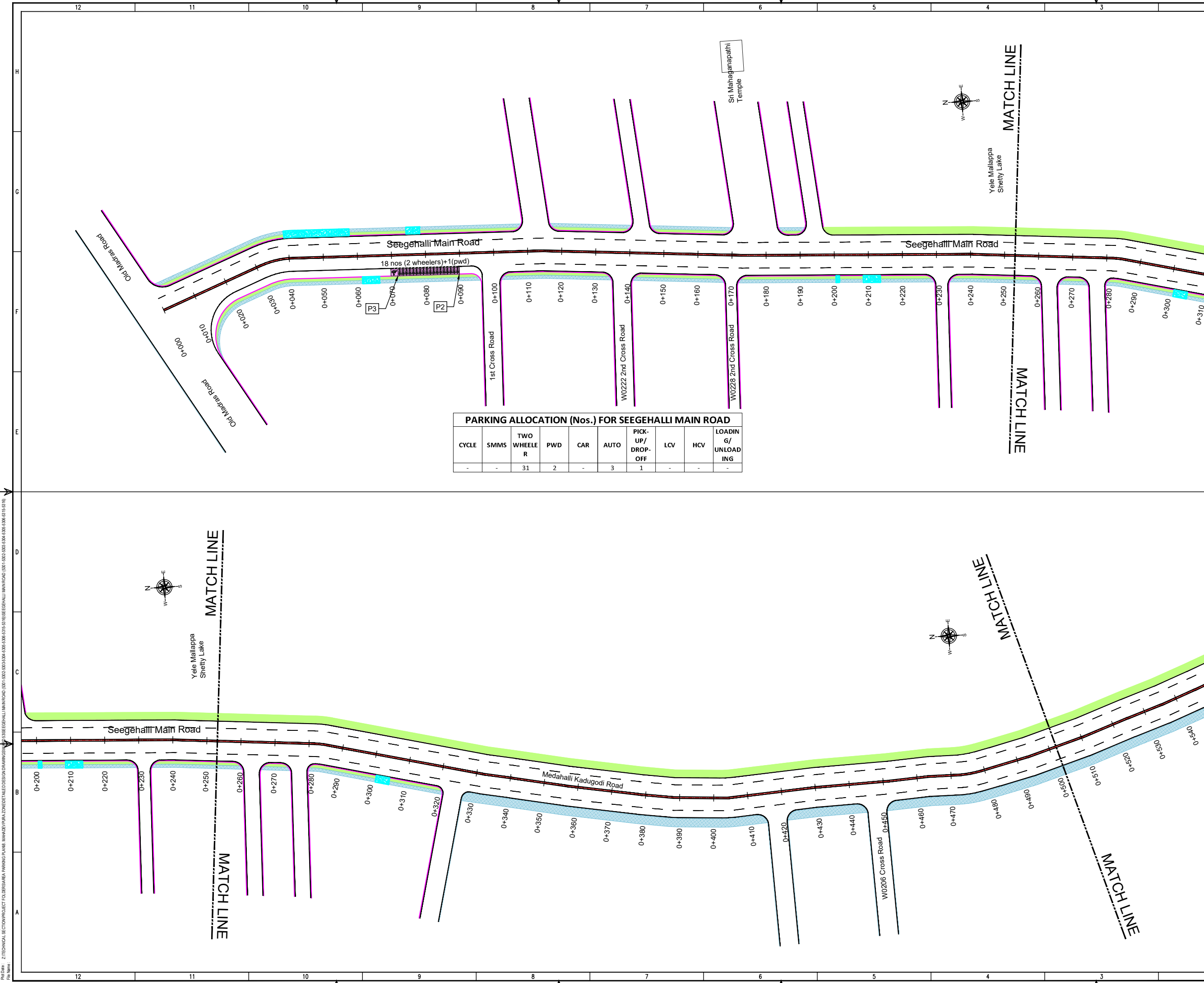
THIS DOCUMENT HAS BEEN PREPARED PURSUANT TO AND SUBJECT TO THE TERMS OF DULT. DULT ACCEPTS NO LIABILITY FOR ANY USE OF THIS DOCUMENT OR FOLLOWING DULT EXPRESS AGREEMENT TO SUCH USE OR ONLY FOR THE PURPOSES FOR WHICH IT WAS PREPARED.

AUTHORITY: Directorate of Urban Land Transport
Urban Development Department (UDD)
Government of Karnataka
BMTCL, TTMC, 19 Block, 4th Floor,
Shantinagar, K H Road, Bengaluru - 560027
Tel: 080-22226627, Fax: 080-22226630
Email: dult@bmtcl.com, dult@ttmc.com
www.urbantransport.kar.nic.in

DRAWING NUMBER: TPE/APP/MZ/05/2022/PAP/DMR-2/01	REVISION: R0	DATE: JUL 2022	SHEET NUMBER: 01 OF 01
DESIGNED: SC	DRAWN: VR	CHECKED: SK	

ISSUED ON BEHALF OF DIRECTORATE OF URBAN LAND TRANSPORT

Jul 12, 2022 - 8:36am
 Proj No: ZITTECHNICAL SECTION PROJECT TOLERANCE PARKING PLAN MAHADEVAPURA ZONE DETAILED DESIGN DRAWINGS
 File Name: ZITTECHNICAL SECTION PROJECT TOLERANCE PARKING PLAN MAHADEVAPURA ZONE DETAILED DESIGN DRAWINGS



PARKING ALLOCATION (Nos.) FOR SEEGEHALI MAIN ROAD

CYCLE	SMMS	TWO WHEELER	PWD	CAR	AUTO	PICK-UP/DROP-OFF	LCV	HCV	LOADING/UNLOADING
-	-	31	2	-	3	1	-	-	-

THIS DRAWING IS THE PROPERTY OF DULT AND SHALL NOT BE COPIED OR USED WITHOUT WRITTEN PERMISSION. PROVIDING QUALITY CONTROL AND QUALITY ASSURANCE, WHICH INCLUDES QUALITY OF MATERIALS USED AND WORKMANSHIP PROVIDED ALONG WITH SUPERVISION SHALL BE THE RESPONSIBILITY OF THE CONTRACTOR AND THE PROFESSIONALS INVOLVED FOR THE SUPERVISION OF CONSTRUCTION WORK BEFORE, DURING AND AFTER EXECUTION OF SUCH CONSTRUCTION WORK.

LEGEND:

- PROPOSED CENTER LINE
- EXISTING FOOTPATH
- LANE MARKING
- EXISTING SHOULDER
- ACCESS LANE MARKING
- EXISTING BUS STOP
- EDGE LANE MARKING
- EXISTING RAMP/ENTRANCE
- PROPOSED KERB LINE
- EXISTING TRANSFORMER
- PROPOSED FOOTPATH
- PROPOSED SIGN BOARD (P1)
- PROPOSED CYCLE HUB
- PROPOSED SAMS HUB
- PROPOSED TWO WHEELER PARKING
- PROPOSED PWD (PERSON WITH DISABILITIES) PARKING
- PROPOSED AUTO RICKSHAW PARKING
- PROPOSED CAR PARKING
- PROPOSED LIGHT COMMERCIAL VEHICLE (LCV) PARKING
- PROPOSED HEAVY COMMERCIAL VEHICLE (HCV) PARKING
- PROPOSED LOADING/UNLOADING ZONE
- PROPOSED PICK-UP/DROP-OFF ZONE

PARKING ARRANGEMENT PLAN

NOTES:

- ALL DIMENSION ARE IN METRES UNLESS MENTIONED OTHERWISE.
- DIMENSION ARE NOT TO BE SCALED, ONLY WRITTEN DIMENSION SHALL BE FOLLOWED.
- THE GENERAL ARRANGEMENT PLAN HAS BEEN PREPARED USING FIELD MEASUREMENT DRAWINGS.
- ANY MINOR CHANGES TO THE DRAWING REQUIRED CAN BE DONE TO BEST SUIT AS PER SITE CONDITIONS DURING EXECUTION.
- THESE DRAWINGS TO BE USED ONLY FOR PROVISION OF AREA PARKING PLAN ASSOCIATED INFRASTRUCTURE.
- ANY OTHER MANDATORY, WARNING AND INFORMATORY SIGNAGE BOARDS WHICH ARE REQUIRED AS PART OF ROAD SAFETY SHALL BE EXECUTED.
- THE PARKING SIGNAGES SHOULD BE INSTALLED AS PER THE PARKING SIGNAGE MANUAL, SHARED BY DULT.
- THE LOCATION OF SIGNAGE CAN BE ADJUSTED TO BEST SUIT AS PER SITE CONDITIONS DURING EXECUTION.

REVISION DETAILS	DATE	REV. NO.

SUBMITTED TO:

BRUHAT BENGALURU MAHANAGARA PALIKE

PROJECT TITLE:

AREA PARKING PLAN MAHADEVAPURA ZONE - WARD NO. 53 SEEGEHALI MAIN ROAD (5301-5302, 5303-5304, 5305-5306, 5315-5316)

DRAWING TITLE:

PARKING ALLOCATION PLAN Ch. 0+000 to Ch. 0+500

SCALE: 1:500 IN A1 SIZE

THIS DOCUMENT HAS BEEN PREPARED PURSUANT TO AND SUBJECT TO THE TERMS OF DULT. DULT ACCEPTS NO LIABILITY FOR ANY USE OF THIS DOCUMENT OR FOLLOWING DULT EXPRESS AGREEMENT TO SUCH USE OR ONLY FOR THE PURPOSES FOR WHICH IT WAS PREPARED.

AUTHORITY:

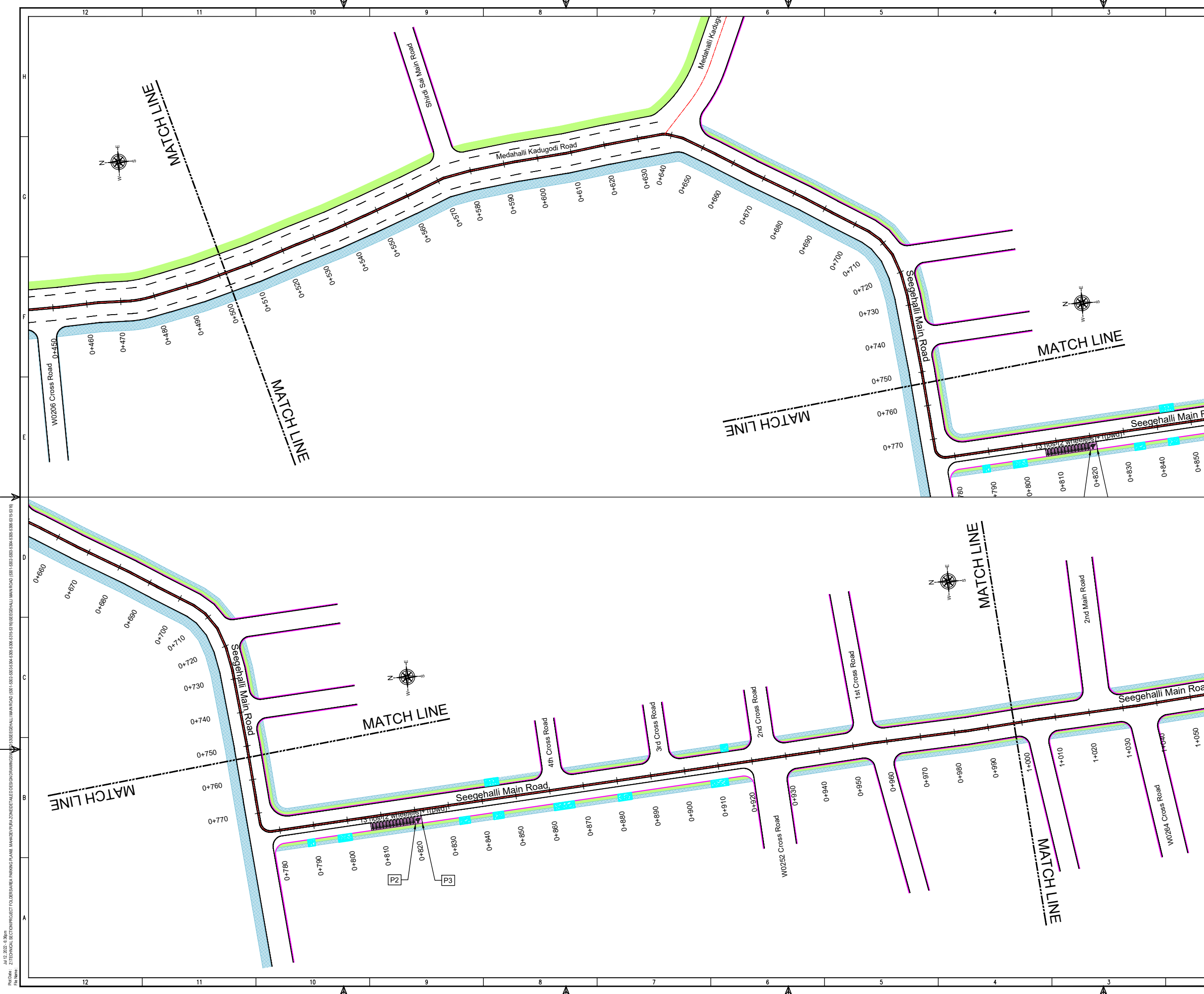
Directorate of Urban Land Transport
 Urban Development Department (UDD)
 Government of Karnataka
 BMTCL, TTCMC, 19 Block, 4th Floor,
 Shantinagar, K H Road, Bengaluru - 560027
 Tel: 080-22226627, Fax: 080-22226630
 Email: dult@bmtcl.gov.in, www.dult.gov.in

DRAWING NUMBER	REVISION	DATE	SHEET NUMBER
TPE/APP/MZ/05/2022/PAP/SMR/01	R0	JUL 2022	01 OF 04

DESIGNED	DRAWN	CHECKED
SC	VR	SK

ISSUED ON BEHALF OF DIRECTORATE OF URBAN LAND TRANSPORT

Jul 12, 2022 - 8:36am
 Project: Z:TECHNICAL SECTION\PROJECT FOLDER\AREA PARKING PLAN MAHADEVAPURA ZONE\FILED DESIGNS\DRAWINGS\05\SEEGEHALI MAIN ROAD (5301-5302, 5303-5304, 5305-5306, 5315-5316)\SEEGEHALI MAIN ROAD (5301-5302, 5303-5304, 5305-5306, 5315-5316).DWG
 File Name:



THIS DRAWING IS THE PROPERTY OF DULT AND SHALL NOT BE COPIED OR USED WITHOUT WRITTEN PERMISSION. PROVIDING QUALITY CONTROL AND QUALITY ASSURANCE, WHICH INCLUDES QUALITY OF MATERIALS USED AND WORKMANSHIP PROVIDED ALONG WITH SUPERVISION SHALL BE THE RESPONSIBILITY OF THE CONTRACTOR AND THE PROFESSIONALS INVOLVED FOR SUPERVISION OF CONSTRUCTION WORK BEFORE, DURING AND AFTER EXECUTION OF SUCH CONSTRUCTION WORK.

LEGEND:

- PROPOSED CENTER LINE
- EXISTING FOOTPATH
- LANE MARKING
- EXISTING SHOULDER
- ACCESS LANE MARKING
- EXISTING BUS STOP
- EDGE LANE MARKING
- EXISTING RAMP/ ENTRANCE
- PROPOSED KERB LINE
- EXISTING TRANSFORMER
- PROPOSED FOOTPATH
- PROPOSED SIGN BOARD (P1)
- PROPOSED CYCLE HUB
- PROPOSED SAMS HUB
- PROPOSED TWO WHEELER PARKING
- PROPOSED PWD (PERSON WITH DISABILITIES) PARKING
- PROPOSED AUTO RICKSHAW PARKING
- PROPOSED CAR PARKING
- PROPOSED LIGHT COMMERCIAL VEHICLE (LCV) PARKING
- PROPOSED HEAVY COMMERCIAL VEHICLE (HCV) PARKING
- PROPOSED LOADING/UNLOADING ZONE
- PROPOSED PICK-UP/DROP-OFF ZONE

PURPOSE OF ISSUE: **PARKING ARRANGEMENT PLAN**

NOTES:

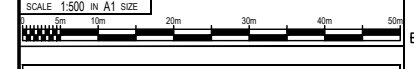
- ALL DIMENSION ARE IN METRES UNLESS MENTIONED OTHERWISE.
- DIMENSION ARE NOT TO BE SCALED, ONLY WRITTEN DIMENSION SHALL BE FOLLOWED.
- THE GENERAL ARRANGEMENT PLAN HAS BEEN PREPARED USING FIELD MEASUREMENT DRAWINGS.
- ANY MINOR CHANGES TO THE DRAWING REQUIRED CAN BE DONE TO BEST SUIT AS PER SITE CONDITIONS DURING EXECUTION.
- THESE DRAWINGS TO BE USED ONLY FOR PROVISION OF AREA PARKING PLAN ASSOCIATED INFRASTRUCTURE.
- ANY OTHER MANDATORY, WARNING AND INFORMATORY SIGNAGE BOARDS WHICH ARE REQUIRED AS PART OF ROAD SAFETY SHALL BE EXECUTED. THE PARKING SIGNAGES SHOULD BE INSTALLED AS PER THE PARKING SIGNAGE MANUAL SHARED BY DULT.
- THE LOCATION OF SIGNAGE CAN BE ADJUSTED TO BEST SUIT AS PER SITE CONDITIONS DURING EXECUTION.

REVISION DETAILS	DATE	REV. NO.

SUBMITTED TO: **BRUHAT BENGALURU MAHANAGARA PALIKE**

PROJECT TITLE: **AREA PARKING PLAN MAHADEVAPURA ZONE - WARD NO. 53 SEEGEHALLI MAIN ROAD (5301-5302, 5303-5304, 5305-5306)**

DRAWING TITLE: **PARKING ALLOCATION PLAN Ch. 0+500 to Ch. 1+000**



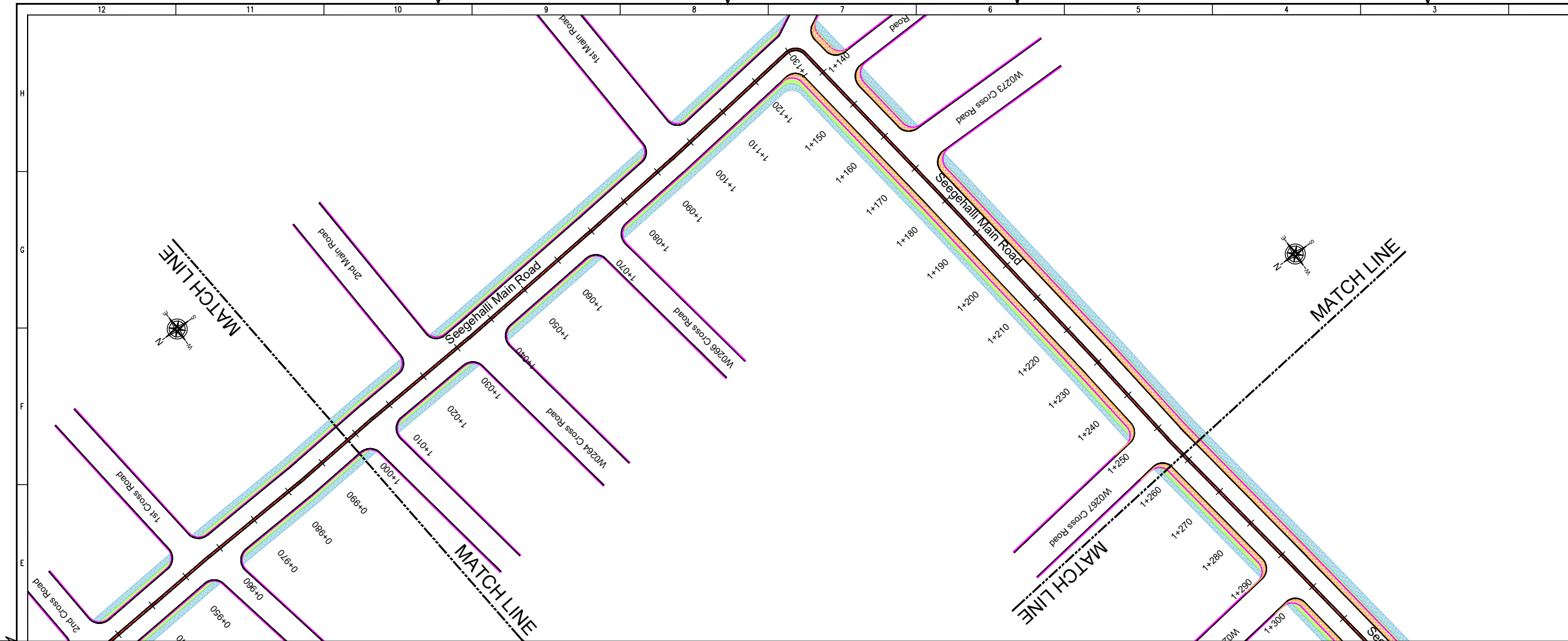
THIS DOCUMENT HAS BEEN PREPARED PURSUANT TO AND SUBJECT TO THE TERMS OF DULT. DULT ACCEPTS NO LIABILITY FOR ANY USE OF THIS DOCUMENT OR FOLLOWING DULT EXPRESS AGREEMENT TO SUCH USE OR ONLY FOR THE PURPOSES FOR WHICH IT WAS PREPARED.

AUTHORITY: **Directorate of Urban Land Transport**
 Urban Development Department (UDD)
 Government of Karnataka
 BMTCL, TTMC, 19 Block, 4th Floor,
 Shantinagar, K H Road, Bengaluru - 560027
 Tel: 080-22226627, Fax: 080-22226630
 Email: dult@bmtcl.com, dult@ttmc.com
 www.urbantransport.kar.nic.in

DRAWING NUMBER	REVISION	DATE	SHEET NUMBER
TPE/APP/MZ/05/2022/PAP/SMR/02	RO	JUL 2022	02 OF 04
DESIGNED: SC	DRAWN: VR	CHECKED: SK	

ISSUED ON BEHALF OF DIRECTORATE OF URBAN LAND TRANSPORT

Jul 12, 2022, 8:36am
 P:\04\04 - ZIT\TECHNICAL SECTION\PROJECT TOLERANCE PARKING PLAN MAHADEVAPURA ZONE\FILED DESIGN DRAWINGS\0533\SEEGEHALLI MAIN ROAD (5301-5302, 5303-5304, 5305-5306, 5307-5308, 5309-5310, 5311-5312, 5313-5314, 5315-5316)
 File Name:



THIS DRAWING IS THE PROPERTY OF DULT AND SHALL NOT BE COPIED OR USED WITHOUT WRITTEN PERMISSION. PROVIDING QUALITY CONTROL AND QUALITY ASSURANCE, WHICH INCLUDES QUALITY OF MATERIALS USED AND WORKMANSHIP PROVIDED ALONG WITH SUPERVISION SHALL BE THE RESPONSIBILITY OF THE CONTRACTOR AND THE PROFESSIONALS INVOLVED FOR THE SUPERVISION OF CONSTRUCTION WORK BEFORE, DURING AND AFTER EXECUTION OF SUCH CONSTRUCTION WORK.

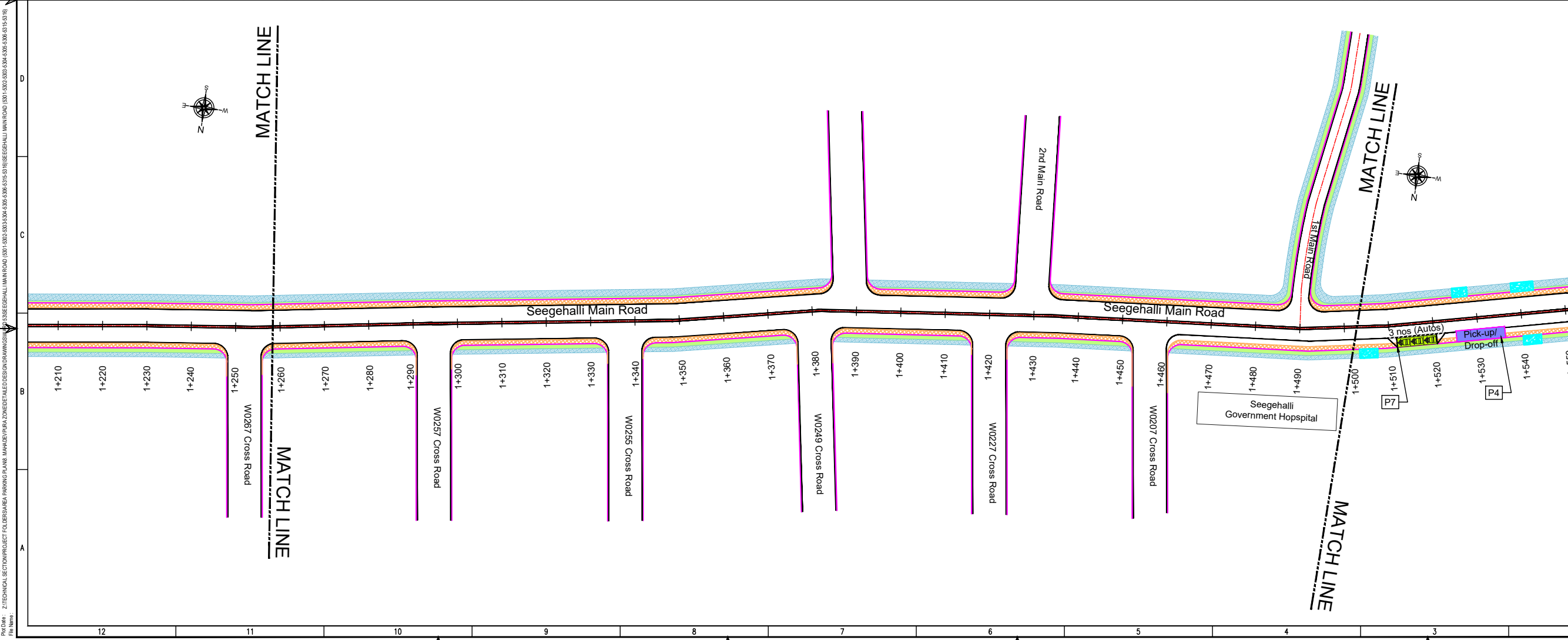
LEGEND:

- PROPOSED CENTER LINE
- LANE MARKING
- ACCESS LANE MARKING
- EDGE LANE MARKING
- PROPOSED KERB LINE
- PROPOSED FOOTPATH
- PROPOSED SIGN BOARD
- PROPOSED CYCLE HUB
- PROPOSED SAMS HUB
- PROPOSED TWO WHEELER PARKING
- PROPOSED PWD (PERSON WITH DISABILITIES) PARKING
- PROPOSED AUTO RICKSHAW PARKING
- PROPOSED CAR PARKING
- PROPOSED LIGHT COMMERCIAL VEHICLE (LCV) PARKING
- PROPOSED HEAVY COMMERCIAL VEHICLE (HCV) PARKING
- PROPOSED LOADING/UNLOADING ZONE
- PROPOSED PICK-UP/DROP-OFF ZONE
- EXISTING FOOTPATH
- EXISTING SHOULDER
- EXISTING BUS STOP
- EXISTING RAMP/ENTRANCE
- EXISTING TRANSFORMER

PARKING ARRANGEMENT PLAN

NOTES:

- ALL DIMENSION ARE IN METRES UNLESS MENTIONED OTHERWISE.
- DIMENSION ARE NOT TO BE SCALED, ONLY WRITTEN DIMENSION SHALL BE FOLLOWED.
- THE GENERAL ARRANGEMENT PLAN HAS BEEN PREPARED USING FIELD MEASUREMENT DRAWINGS.
- ANY MINOR CHANGES TO THE DRAWING REQUIRED CAN BE DONE TO BEST SUIT AS PER SITE CONDITIONS DURING EXECUTION.
- THESE DRAWINGS TO BE USED ONLY FOR PROVISION OF AREA PARKING PLAN ASSOCIATED INFRASTRUCTURE.
- ANY OTHER MANDATORY, WARNING AND INFORMATORY SIGNAGE BOARDS WHICH ARE REQUIRED AS PART OF ROAD SAFETY SHALL BE EXECUTED.
- THE PARKING SIGNAGES SHOULD BE INSTALLED AS PER THE PARKING SIGNAGE MANUAL, SHARED BY DULT.
- THE LOCATION OF SIGNAGE CAN BE ADJUSTED TO BEST SUIT AS PER SITE CONDITIONS DURING EXECUTION.



REVISION DETAILS	DATE	REV. NO.

SUBMITTED TO:

BRUHAT BENGALURU MAHANAGARA PALIKE

PROJECT TITLE:

AREA PARKING PLAN MAHADEVAPURA ZONE - WARD NO. 53 SEEGEHALLI MAIN ROAD (5301-5302, 5303-5304, 5305-5306)

DRAWING TITLE:

PARKING ALLOCATION PLAN Ch. 1+000 to Ch. 1+500

SCALE: 1:500 IN A1 SIZE

THIS DOCUMENT HAS BEEN PREPARED PURSUANT TO AND SUBJECT TO THE TERMS OF DULT. DULT ACCEPTS NO LIABILITY FOR ANY USE OF THIS DOCUMENT OR FOLLOWING DULT EXPRESS AGREEMENT TO SUCH USE OR ONLY FOR THE PURPOSES FOR WHICH IT WAS PREPARED.

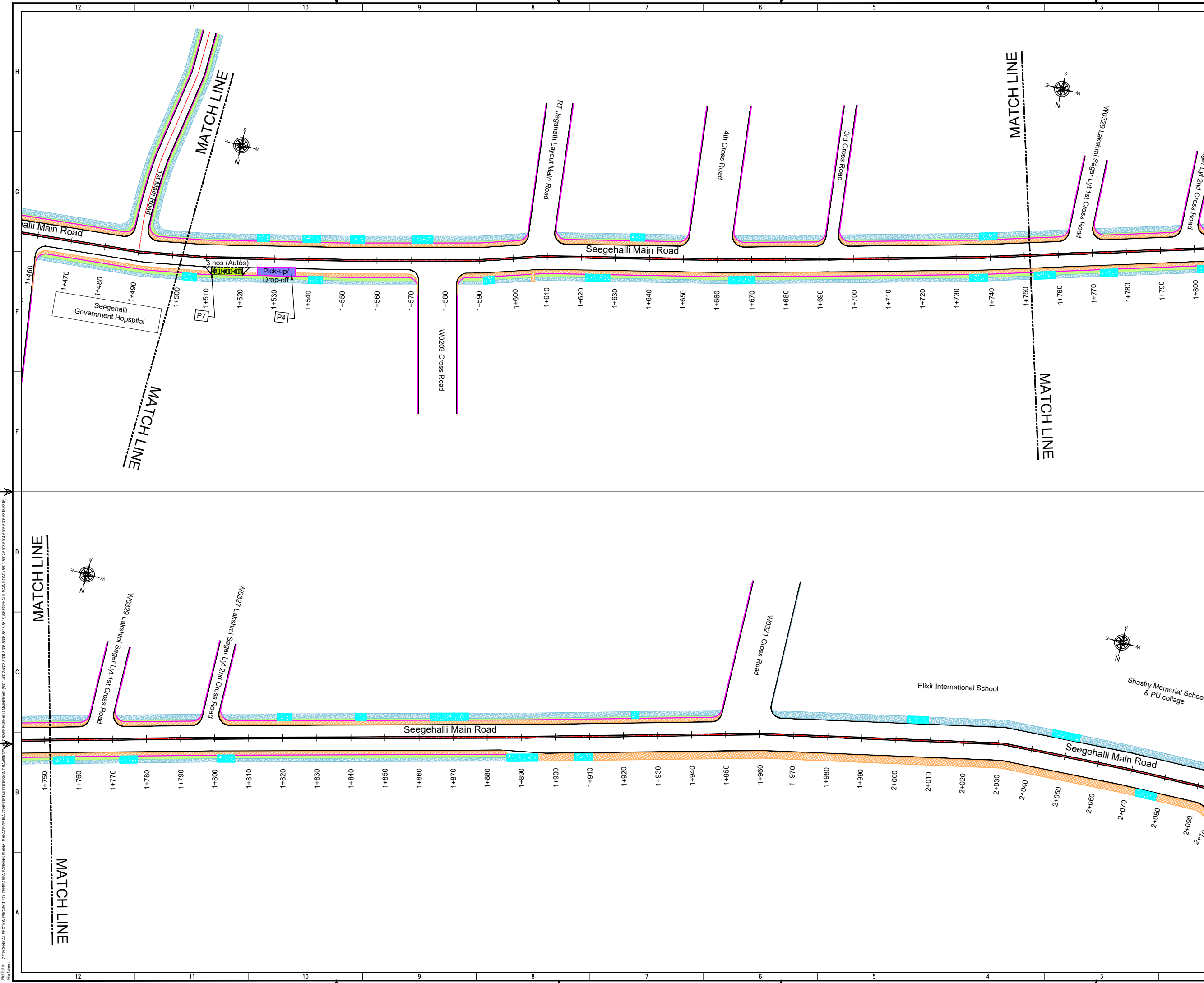
AUTHORITY: Directorate of Urban Land Transport
 Urban Development Department (UDD)
 Government of Karnataka
 BMTCL, TTMC, 18 Block, 4th Floor,
 Shantinagar, K H Road, Bengaluru - 560027
 Tel: 080-22226627, Fax: 080-22226630
 Email: dult@bmtcl.com, dult@ttmc.com, www.urbantransport.kar.nic.in

DRAWING NUMBER	REVISION	DATE	SHEET NUMBER
TPE/APP/MZ/05/2022/PAP/SMR/03	R0	JUL 2022	03 OF 04

DESIGNED	DRAWN	CHECKED
SC	VR	SK

ISSUED ON BEHALF OF DIRECTORATE OF URBAN LAND TRANSPORT

Jul 12, 2022, 8:36am
 Proj: Ch. 2: TECHNICAL SECTION PROJECT TOLERANCE PARKING PLAN, MAHADEVAPURA ZONE, FILED DESIGN DRAWING
 File Name:



THIS DRAWING IS THE PROPERTY OF DULT AND SHALL NOT BE COPIED OR USED WITHOUT WRITTEN PERMISSION. PROVIDING QUALITY CONTROL AND QUALITY ASSURANCE, WHICH INCLUDES QUALITY OF MATERIALS USED AND WORKMANSHIP PROVIDED ALONG WITH SUPERVISION SHALL BE THE RESPONSIBILITY OF THE CONTRACTOR AND THE PROFESSIONALS INVOLVED FOR THE SUPERVISION OF CONSTRUCTION WORK BEFORE, DURING AND AFTER EXECUTION OF SUCH CONSTRUCTION WORK.

LEGEND:

- PROPOSED CENTER LINE
- LANE MARKING
- ACCESS LANE MARKING
- EDGE LANE MARKING
- PROPOSED KERB LINE
- PROPOSED FOOTPATH
- EXISTING FOOTPATH
- EXISTING SHOULDER
- EXISTING BUS STOP
- EXISTING RAMP/ENTRANCE
- EXISTING TRANSFORMER
- PROPOSED SIGN BOARD (P1)
- PROPOSED CYCLE HUB
- PROPOSED SAMS HUB
- PROPOSED TWO WHEELER PARKING
- PROPOSED PWD (PERSON WITH DISABILITIES) PARKING
- PROPOSED AUTO RICKSHAW PARKING
- PROPOSED CAR PARKING
- PROPOSED LIGHT COMMERCIAL VEHICLE (LCV) PARKING
- PROPOSED HEAVY COMMERCIAL VEHICLE (HCV) PARKING
- PROPOSED LOADING/UNLOADING ZONE
- PROPOSED PICK-UP/DROP-OFF ZONE

PARKING ARRANGEMENT PLAN

NOTES:

- ALL DIMENSION ARE IN METRES UNLESS MENTIONED OTHERWISE.
- DIMENSION ARE NOT TO BE SCALED, ONLY WRITTEN DIMENSION SHALL BE FOLLOWED.
- THE GENERAL ARRANGEMENT PLAN HAS BEEN PREPARED USING FIELD MEASUREMENT DRAWINGS.
- ANY MINOR CHANGES TO THE DRAWING REQUIRED CAN BE DONE TO BEST SUIT AS PER SITE CONDITIONS DURING EXECUTION.
- THESE DRAWINGS TO BE USED ONLY FOR PROVISION OF AREA PARKING PLAN ASSOCIATED INFRASTRUCTURE.
- ANY OTHER MANDATORY, WARNING AND INFORMATORY SIGNAGE BOARDS WHICH ARE REQUIRED AS PART OF ROAD SAFETY SHALL BE EXECUTED.
- THE PARKING SIGNAGES SHOULD BE INSTALLED AS PER THE PARKING SIGNAGE MANUAL, SHARED BY DULT.
- THE LOCATION OF SIGNAGE CAN BE ADJUSTED TO BEST SUIT AS PER SITE CONDITIONS DURING EXECUTION.

REVISION DETAILS	DATE	REV. NO

SUBMITTED TO:

BRUHAT BENGALURU MAHANAGARA PALIKE

PROJECT TITLE:

AREA PARKING PLAN MAHADEVAPURA ZONE - WARD NO. 53 SEEGEHALLI MAIN ROAD (5301-5302, 5303-5304, 5305-5306)

DRAWING TITLE:

PARKING ALLOCATION PLAN Ch. 1+500 to Ch. 2+100



THIS DOCUMENT HAS BEEN PREPARED PURSUANT TO AND SUBJECT TO THE TERMS OF DULT. DULT ACCEPTS NO LIABILITY FOR ANY USE OF THIS DOCUMENT OR FOLLOWING DULT EXPRESS AGREEMENT TO SUCH USE OR ONLY FOR THE PURPOSES FOR WHICH IT WAS PREPARED.

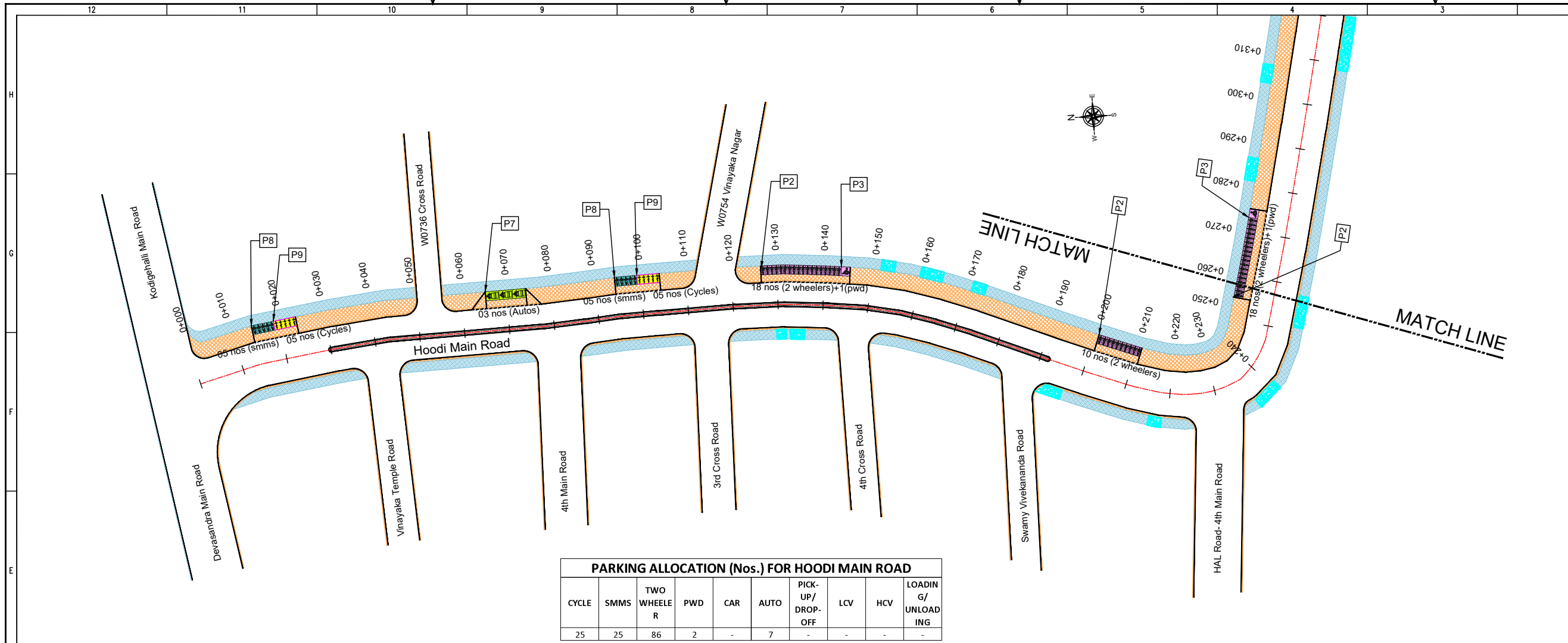
AUTHORITY:

Directorate of Urban Land Transport
 Urban Development Department (UDD)
 Government of Karnataka
 BMTC, TTMC, 19 Block, 4th Floor,
 Shantinagar, K H Road, Bengaluru - 560027
 Tel: 080-22226627, Fax: 080-22226630
 Email: dult@bmtc.gov.in, dult@ttmc.gov.in
 www.urbantransport.kar.nic.in

DRAWING NUMBER:	TPE/APP/MZ/05/2022/PAP/SMR/04	REVISION:	R0	DATE:	JUL 2022	SHEET NUMBER:	04 OF 04
DESIGNED:	SC	DRAWN:	VR	CHECKED:	SK		

ISSUED ON BEHALF OF DIRECTORATE OF URBAN LAND TRANSPORT

Jul 12, 2022 - 8:36am
 Project: 21 TECHNICAL SECTION/PROJECT FOLDER/AREA PARKING PLAN, MAHADEVAPURA ZONE/FILED DESIGN/DRAWINGS/05/22/SEEGEHALLI MAIN ROAD (5301-5302, 5303-5304, 5305-5306, 5307-5308, 5309-5310, 5311-5312, 5313-5314, 5315-5316, 5317-5318)
 File Name:



PARKING ALLOCATION (Nos.) FOR HOODI MAIN ROAD

CYCLE	SMMS	TWO WHEELER	PWD	CAR	AUTO	PICK-UP/DROP-OFF	LCV	HCV	LOADING/UNLOADING
25	25	86	2	-	7	-	-	-	-

THIS DRAWING IS THE PROPERTY OF DULT AND SHALL NOT BE COPIED OR USED WITHOUT WRITTEN PERMISSION. PROVIDING QUALITY CONTROL AND QUALITY ASSURANCE, WHICH INCLUDES QUALITY OF MATERIALS USED AND WORKMANSHIP PROVIDED ALONG WITH SUPERVISION SHALL BE THE RESPONSIBILITY OF THE CONTRACTOR AND THE PROFESSIONALS INVOLVED FOR SUPERVISION OF CONSTRUCTION WORK BEFORE, DURING AND AFTER EXECUTION OF SUCH CONSTRUCTION WORK.

LEGEND:

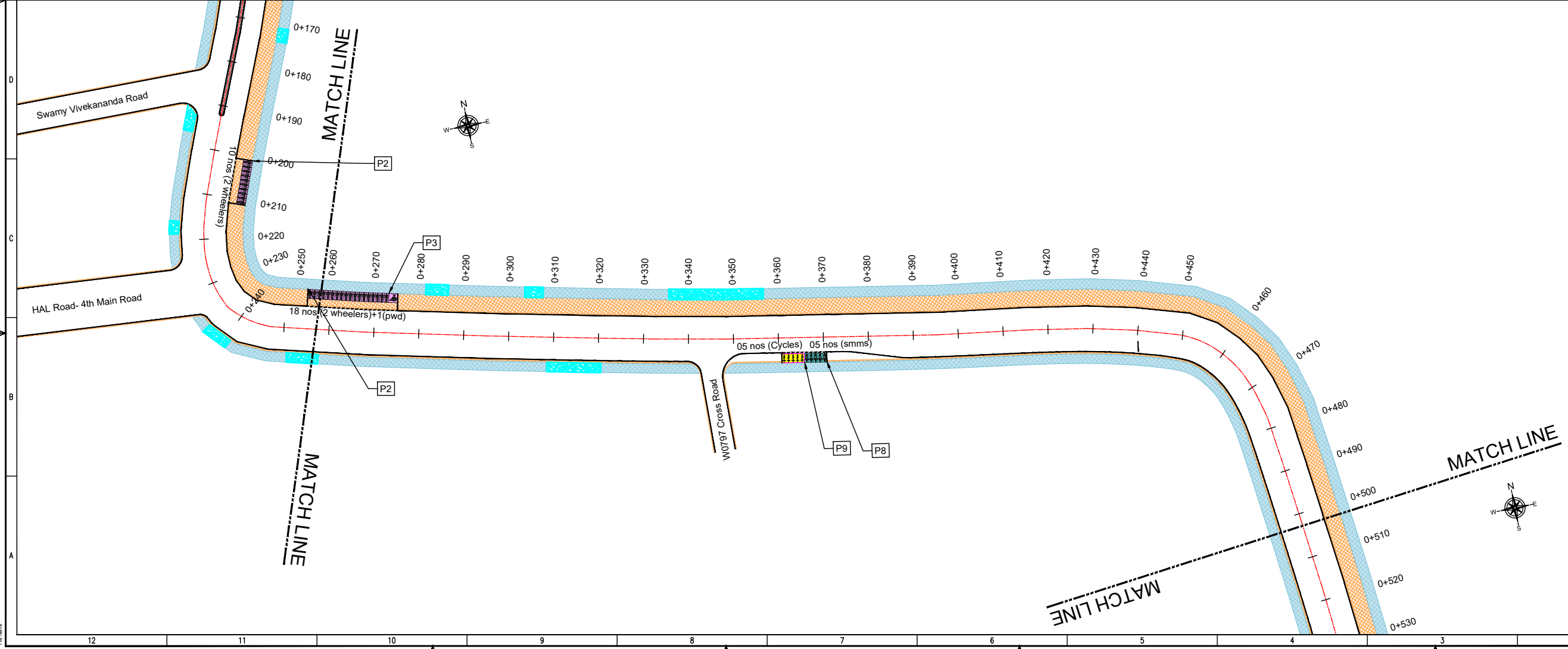
- PROPOSED CENTER LINE
- EXISTING FOOTPATH
- LANE MARKING
- EXISTING SHOULDER
- ACCESS LANE MARKING
- EXISTING BUS STOP
- EDGE LANE MARKING
- EXISTING RAMP/ENTRANCE
- PROPOSED KERB LINE
- EXISTING TRANSFORMER
- PROPOSED FOOTPATH
- PROPOSED SIGN BOARD
- PROPOSED CYCLE HUB
- PROPOSED SAMS HUB
- PROPOSED TWO WHEELER PARKING
- PROPOSED PWD (PERSON WITH DISABILITIES) PARKING
- PROPOSED AUTO RICKSHAW PARKING
- PROPOSED CAR PARKING
- PROPOSED LIGHT COMMERCIAL VEHICLE (LCV) PARKING
- PROPOSED HEAVY COMMERCIAL VEHICLE (HCV) PARKING
- PROPOSED LOADING/UNLOADING ZONE
- PROPOSED PICK-UP/DROP-OFF ZONE

PURPOSE OF ISSUE

PARKING ARRANGEMENT PLAN

NOTES:

- ALL DIMENSION ARE IN METRES UNLESS MENTIONED OTHERWISE.
- DIMENSION ARE NOT TO BE SCALED, ONLY WRITTEN DIMENSION SHALL BE FOLLOWED.
- THE GENERAL ARRANGEMENT PLAN HAS BEEN PREPARED USING FIELD MEASUREMENT DRAWINGS.
- ANY MINOR CHANGES TO THE DRAWING REQUIRED CAN BE DONE TO BEST SUIT AS PER SITE CONDITIONS DURING EXECUTION.
- THESE DRAWINGS TO BE USED ONLY FOR PROVISION OF AREA PARKING PLAN ASSOCIATED INFRASTRUCTURE.
- ANY OTHER MANDATORY, WARNING AND INFORMATORY SIGNAGE BOARDS WHICH ARE REQUIRED AS PART OF ROAD SAFETY SHALL BE EXECUTED.
- THE PARKING SIGNAGES SHOULD BE INSTALLED AS PER THE PARKING SIGNAGE MANUAL, SHARED BY DULT.
- THE LOCATION OF SIGNAGE CAN BE ADJUSTED TO BEST SUIT AS PER SITE CONDITIONS DURING EXECUTION.



REVISION DETAILS	DATE	REV. NO.

SUBMITTED TO:

BRUHAT BENGALURU MAHANAGARA PALIKE

PROJECT TITLE:

AREA PARKING PLAN MAHADEVAPURA ZONE - WARD NO. 54 HOODI MAIN ROAD (5401-5402-5403-5404)

DRAWING TITLE:

PARKING ALLOCATION PLAN Ch. 0+000 to Ch. 0+500

SCALE: 1:500 IN A1 SIZE

THIS DOCUMENT HAS BEEN PREPARED PURSUANT TO AND SUBJECT TO THE TERMS OF DULT. DULT ACCEPTS NO LIABILITY FOR ANY USE OF THIS DOCUMENT OR FOLLOWING DULT EXPRESS AGREEMENT TO SUCH USE OR ONLY FOR THE PURPOSES FOR WHICH IT WAS PREPARED.

AUTHORITY:

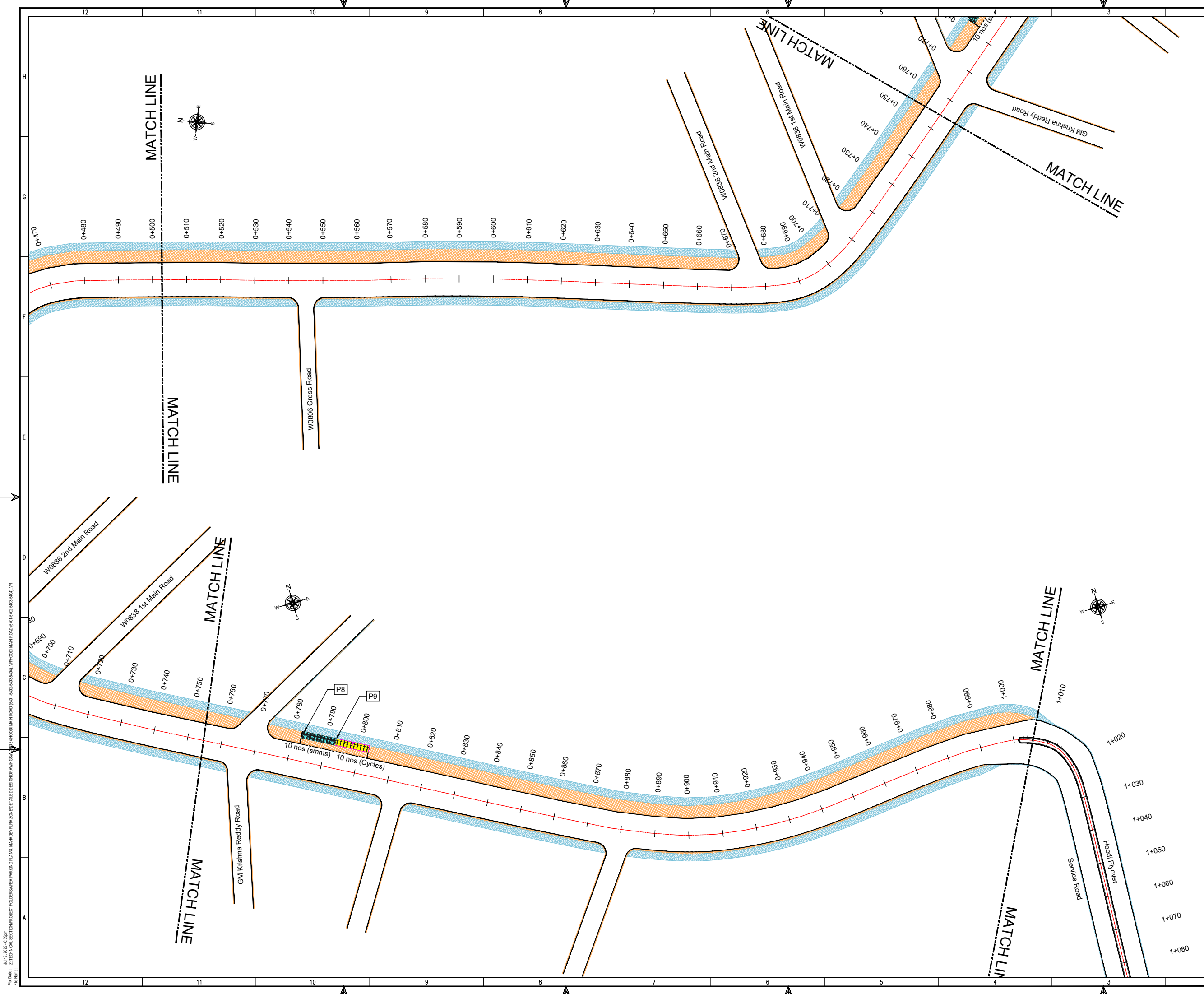
Directorate of Urban Land Transport
 Urban Development Department (UDD)
 Government of Karnataka
 BMTCL, TTCMC, 19 Block, 4th Floor,
 Shantinagar, K H Road, Bengaluru - 560027
 Tel: 080-22226627, Fax: 080-22226630
 Email: dult@bmtcl.gov.in, www.dult.gov.in

DRAWING NUMBER	REVISION	DATE	SHEET NUMBER
TPE/APP/MZ/05/2022/PAP/HMR/01	R0	JUL 2022	01 OF 04

DESIGNED	DRAWN	CHECKED
SC	VR	SK

ISSUED ON BEHALF OF DIRECTORATE OF URBAN LAND TRANSPORT

Jul 12, 2022 - 8:39am
 P:\04 - 21 TECHNICAL SECTION\PROJECT TOLERABLE AREA PARKING PLAN MAHADEVAPURA ZONE\FILED DESIGN DRAWINGS\21 HOODI MAIN ROAD (5401-5402-5403-5404)_VR\HOODI MAIN ROAD (5401-5402-5403-5404)_VR.dwg



THIS DRAWING IS THE PROPERTY OF DULT AND SHALL NOT BE COPIED OR USED WITHOUT WRITTEN PERMISSION. PROVIDING QUALITY CONTROL AND QUALITY ASSURANCE, WHICH INCLUDES QUALITY OF MATERIALS USED AND WORKMANSHIP PROVIDED ALONG WITH SUPERVISION SHALL BE THE RESPONSIBILITY OF THE CONTRACTOR AND THE PROFESSIONALS INVOLVED FOR THE SUPERVISION OF CONSTRUCTION WORK BEFORE, DURING AND AFTER EXECUTION OF SUCH CONSTRUCTION WORK.

LEGEND:

- PROPOSED CENTER LINE
- LANE MARKING
- ACCESS LANE MARKING
- EDGE LANE MARKING
- PROPOSED KERB LINE
- PROPOSED FOOTPATH
- PROPOSED SIGN BOARD
- PROPOSED CYCLE HUB
- PROPOSED SAMS HUB
- PROPOSED TWO WHEELER PARKING
- PROPOSED PWD (PERSON WITH DISABILITIES) PARKING
- PROPOSED AUTO RICKSHAW PARKING
- PROPOSED CAR PARKING
- PROPOSED LIGHT COMMERCIAL VEHICLE (LCV) PARKING
- PROPOSED HEAVY COMMERCIAL VEHICLE (HCV) PARKING
- PROPOSED LOADING/UNLOADING ZONE
- PROPOSED PICK-UP/DROP-OFF ZONE
- EXISTING FOOTPATH
- EXISTING SHOULDER
- EXISTING BUS STOP
- EXISTING RAMP/ENTRANCE
- EXISTING TRANSFORMER

PARKING ARRANGEMENT PLAN

NOTES:

- ALL DIMENSION ARE IN METRES UNLESS MENTIONED OTHERWISE.
- DIMENSION ARE NOT TO BE SCALED, ONLY WRITTEN DIMENSION SHALL BE FOLLOWED.
- THE GENERAL ARRANGEMENT PLAN HAS BEEN PREPARED USING FIELD MEASUREMENT DRAWINGS.
- ANY MINOR CHANGES TO THE DRAWING REQUIRED CAN BE DONE TO BEST SUIT AS PER SITE CONDITIONS DURING EXECUTION.
- THESE DRAWINGS TO BE USED ONLY FOR PROVISION OF AREA PARKING PLAN ASSOCIATED INFRASTRUCTURE.
- ANY OTHER MANDATORY, WARNING AND INFORMATORY SIGNAGE BOARDS WHICH ARE REQUIRED AS PART OF ROAD SAFETY SHALL BE EXECUTED.
- THE PARKING SIGNAGES SHOULD BE INSTALLED AS PER THE PARKING SIGNAGE MANUAL SHARED BY DULT.
- THE LOCATION OF SIGNAGE CAN BE ADJUSTED TO BEST SUIT AS PER SITE CONDITIONS DURING EXECUTION.

REVISION DETAILS	DATE	REV. NO.

SUBMITTED TO:

BRUHAT BENGALURU MAHANAGARA PALIKE

PROJECT TITLE:

AREA PARKING PLAN MAHADEVAPURA ZONE - WARD NO. 54 HOODI MAIN ROAD (5401-5402-5403-5404)

DRAWING TITLE:

PARKING ALLOCATION PLAN Ch. 0+500 to Ch. 1+000



THIS DOCUMENT HAS BEEN PREPARED PURSUANT TO AND SUBJECT TO THE TERMS OF DULT. DULT ACCEPTS NO LIABILITY FOR ANY USE OF THIS DOCUMENT OR FOLLOWING DULT EXPRESS AGREEMENT TO SUCH USE OR ONLY FOR THE PURPOSES FOR WHICH IT WAS PREPARED.

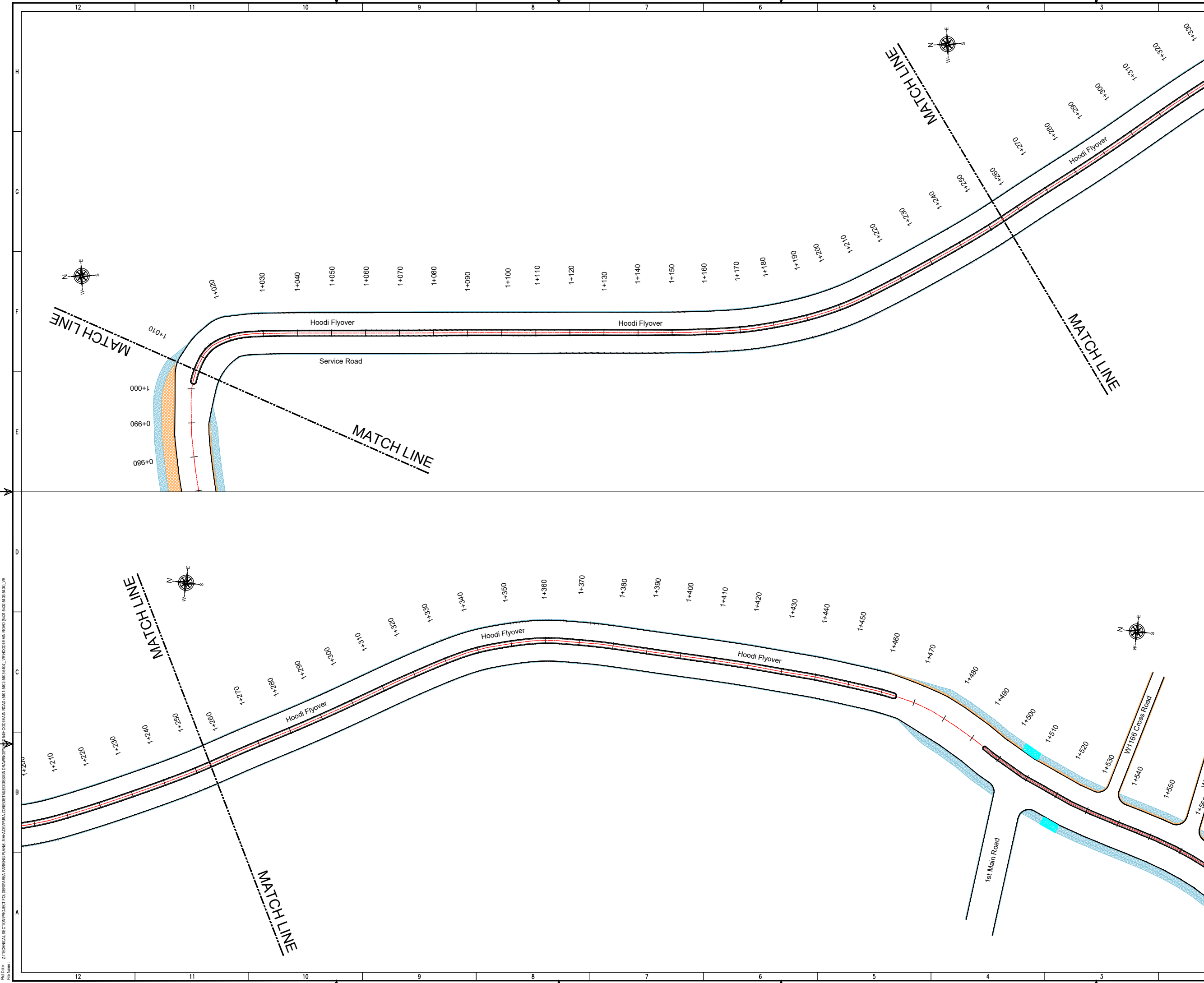
AUTHORITY: Directorate of Urban Land Transport
 Urban Development Department (UDD)
 Government of Karnataka
 BMTC, TTMC, 19 Block, 4th Floor,
 Shantinagar, K H Road, Bengaluru - 560027
 Tel: 080-22226627, Fax: 080-22226630
 Email: dult@bmtc.gov.in, dult@ttmc.gov.in
 www.urbantransport.kar.nic.in

DRAWING NUMBER	REVISION	DATE	SHEET NUMBER
TPE/APP/MZ/05/2022/PAP/HMR/02	R0	JUL 2022	02 OF 04

DESIGNED	DRAWN	CHECKED
SC	VR	SK

ISSUED ON BEHALF OF DIRECTORATE OF URBAN LAND TRANSPORT

Jul 12, 2022 - 8:39am
 Proj No: ZIT/TECHNICAL SECTION/PROJECT TOLERABLE PARKING PLAN, MAHADEVAPURA ZONE/DETAILED DESIGN DRAWINGS
 File Name: ZIT/TECHNICAL SECTION/PROJECT TOLERABLE PARKING PLAN, MAHADEVAPURA ZONE/DETAILED DESIGN DRAWINGS/05 HOODI MAIN ROAD (5401-5403-5404), URBAN DEVELOPMENT ROAD (5401-5403-5404).VR



THIS DRAWING IS THE PROPERTY OF DULT AND SHALL NOT BE COPIED OR USED WITHOUT WRITTEN PERMISSION. PROVIDING QUALITY CONTROL AND QUALITY ASSURANCE, WHICH INCLUDES QUALITY OF MATERIALS USED AND WORKMANSHIP PROVIDED ALONG WITH SUPERVISION SHALL BE THE RESPONSIBILITY OF THE CONTRACTOR AND THE PROFESSIONALS INVOLVED FOR SUPERVISION OF CONSTRUCTION WORK BEFORE, DURING AND AFTER EXECUTION OF SUCH CONSTRUCTION WORK.

LEGEND:

- PROPOSED CENTER LINE
- LANE MARKING
- ACCESS LANE MARKING
- EDGE LANE MARKING
- PROPOSED KERB LINE
- PROPOSED FOOTPATH
- EXISTING FOOTPATH
- EXISTING SHOULDER
- EXISTING BUS STOP
- EXISTING RAMP/ ENTRANCE
- EXISTING TRANSFORMER
- PROPOSED SIGN BOARD
- PROPOSED CYCLE HUB
- PROPOSED SAMS HUB
- PROPOSED TWO WHEELER PARKING
- PROPOSED PWD (PERSON WITH DISABILITIES) PARKING
- PROPOSED AUTO RICKSHAW PARKING
- PROPOSED CAR PARKING
- PROPOSED LIGHT COMMERCIAL VEHICLE (LCV) PARKING
- PROPOSED HEAVY COMMERCIAL VEHICLE (HCV) PARKING
- PROPOSED LOADING/UNLOADING ZONE
- PROPOSED PICK-UP/DROP-OFF ZONE

PURPOSE OF ISSUE:
PARKING ARRANGEMENT PLAN

NOTES:

- ALL DIMENSION ARE IN METRES UNLESS MENTIONED OTHERWISE.
- DIMENSION ARE NOT TO BE SCALED, ONLY WRITTEN DIMENSION SHALL BE FOLLOWED.
- THE GENERAL ARRANGEMENT PLAN HAS BEEN PREPARED USING FIELD MEASUREMENT DRAWINGS.
- ANY MINOR CHANGES TO THE DRAWING REQUIRED CAN BE DONE TO BEST SUIT AS PER SITE CONDITIONS DURING EXECUTION.
- THESE DRAWINGS TO BE USED ONLY FOR PROVISION OF AREA PARKING PLAN ASSOCIATED INFRASTRUCTURE.
- ANY OTHER MANDATORY, WARNING AND INFORMATORY SIGNAGE BOARDS WHICH ARE REQUIRED AS PART OF ROAD SAFETY SHALL BE EXECUTED.
- THE PARKING SIGNAGES SHOULD BE INSTALLED AS PER THE PARKING SIGNAGE MANUAL SHARED BY DULT.
- THE LOCATION OF SIGNAGE CAN BE ADJUSTED TO BEST SUIT AS PER SITE CONDITIONS DURING EXECUTION.

REVISION DETAILS	DATE	REV. NO.

SUBMITTED TO:
BRUHAT BENGALURU MAHANAGARA PALIKE

PROJECT TITLE:
AREA PARKING PLAN MAHADEVAPURA ZONE - WARD NO. 54 HOODI MAIN ROAD (5401-5402-5403-5404)

DRAWING TITLE:
PARKING ALLOCATION PLAN Ch. 1+000 to Ch. 1+500

SCALE: 1:500 IN A1 SIZE

THIS DOCUMENT HAS BEEN PREPARED PURSUANT TO AND SUBJECT TO THE TERMS OF DULT. DULT ACCEPTS NO LIABILITY FOR ANY USE OF THIS DOCUMENT OR FOLLOWING DULT EXPRESS AGREEMENT TO SUCH USE OR ONLY FOR THE PURPOSES FOR WHICH IT WAS PREPARED.

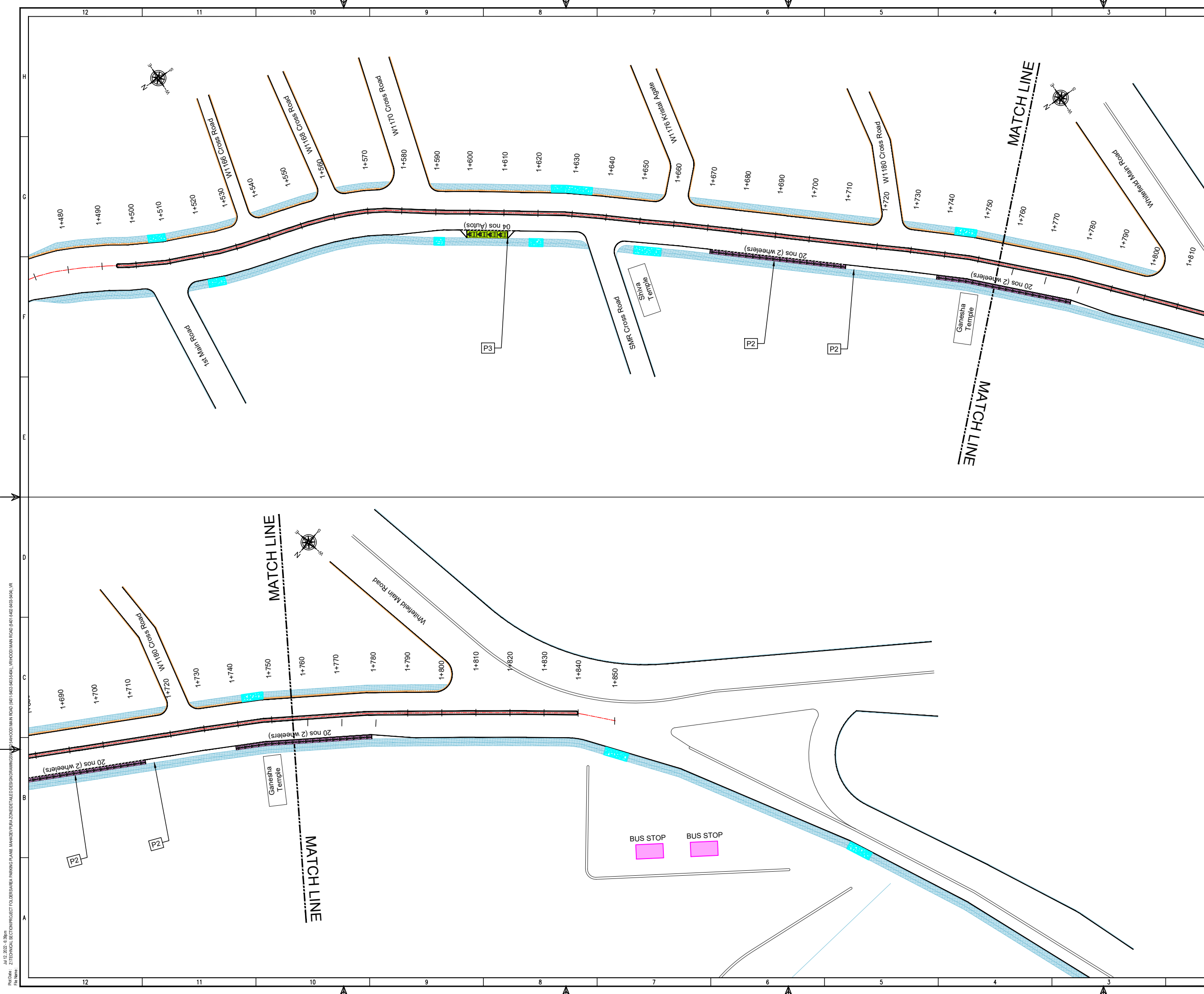
AUTHORITY:
Directorate of Urban Land Transport
 Urban Development Department (UDD)
 Government of Karnataka
 BMTC, TTMC, 19 Block, 4th Floor,
 Shantinagar, K H Road, Bengaluru - 560027
 Tel: 080-22226627, Fax: 080-22226630
 Email: dult@bmtc.gov.in, dult@ttmc.gov.in, www.urbantransport.kar.nic.in

DRAWING NUMBER: TPE/APP/MZ/05/2022/PAP/HMR/03
 REVISION: R0
 DATE: JUL 2022
 SHEET NUMBER: 03 OF 04

DESIGNED: SC
 DRAWN: VR
 CHECKED: SK

ISSUED ON BEHALF OF DIRECTORATE OF URBAN LAND TRANSPORT

Jul 12, 2022 - 8:39am
 Proj No: Z/TECHNICAL SECTION/PROJECT FOLDER/AREA PARKING PLAN, MAHADEVAPURA ZONE/DETAILED DESIGN DRAWINGS/19 HOODI MAIN ROAD (5401-5402-5403-5404)_19 HOODI MAIN ROAD (5401-5402-5403-5404)_VR
 File Name:



THIS DRAWING IS THE PROPERTY OF DULT AND SHALL NOT BE COPIED OR USED WITHOUT WRITTEN PERMISSION.
 PROVIDING QUALITY CONTROL AND QUALITY ASSURANCE, WHICH INCLUDES QUALITY OF MATERIALS USED AND WORKMANSHIP PROVIDED ALONG WITH SUPERVISION SHALL BE THE RESPONSIBILITY OF THE CONTRACTOR AND THE PROFESSIONALS INVOLVED FOR THE SUPERVISION OF CONSTRUCTION WORK BEFORE, DURING AND AFTER EXECUTION OF SUCH CONSTRUCTION WORK.

LEGEND:

- PROPOSED CENTER LINE
- LANE MARKING
- ACCESS LANE MARKING
- EDGE LANE MARKING
- PROPOSED KERB LINE
- PROPOSED FOOTPATH
- EXISTING FOOTPATH
- EXISTING SHOULDER
- EXISTING BUS STOP
- EXISTING RAMP/ ENTRANCE
- EXISTING TRANSFORMER
- PROPOSED SIGN BOARD (P1)
- PROPOSED CYCLE HUB
- PROPOSED SAMS HUB
- PROPOSED TWO WHEELER PARKING
- PROPOSED PWD (PERSON WITH DISABILITIES) PARKING
- PROPOSED AUTO RICKSHAW PARKING
- PROPOSED CAR PARKING
- PROPOSED LIGHT COMMERCIAL VEHICLE (LCV) PARKING
- PROPOSED HEAVY COMMERCIAL VEHICLE (HCV) PARKING
- PROPOSED LOADING/UNLOADING ZONE
- PROPOSED PICK-UP/DROP-OFF ZONE

PARKING ARRANGEMENT PLAN

NOTES:

- ALL DIMENSION ARE IN METRES UNLESS MENTIONED OTHERWISE.
- DIMENSION ARE NOT TO BE SCALED, ONLY WRITTEN DIMENSION SHALL BE FOLLOWED.
- THE GENERAL ARRANGEMENT PLAN HAS BEEN PREPARED USING FIELD MEASUREMENT DRAWINGS.
- ANY MINOR CHANGES TO THE DRAWING REQUIRED CAN BE DONE TO BEST SUIT AS PER SITE CONDITIONS DURING EXECUTION.
- THESE DRAWINGS TO BE USED ONLY FOR PROVISION OF AREA PARKING PLAN ASSOCIATED INFRASTRUCTURE.
- ANY OTHER MANDATORY, WARNING AND INFORMATORY SIGNAGE BOARDS WHICH ARE REQUIRED AS PART OF ROAD SAFETY SHALL BE EXECUTED.
- THE PARKING SIGNAGES SHOULD BE INSTALLED AS PER THE PARKING SIGNAGE MANUAL SHARED BY DULT.
- THE LOCATION OF SIGNAGE CAN BE ADJUSTED TO BEST SUIT AS PER SITE CONDITIONS DURING EXECUTION.

REVISION DETAILS	DATE	REV. NO.

SUBMITTED TO:


BRUHAT BENGALURU MAHANAGARA PALIKE

PROJECT TITLE:

AREA PARKING PLAN MAHADEVAPURA ZONE - WARD NO. 54 HOODI MAIN ROAD (5401-5402-5403-5404)

DRAWING TITLE:

PARKING ALLOCATION PLAN Ch. 1+500 to Ch. 1+850



THIS DOCUMENT HAS BEEN PREPARED PURSUANT TO AND SUBJECT TO THE TERMS OF DULT. DULT ACCEPTS NO LIABILITY FOR ANY USE OF THIS DOCUMENT OR FOLLOWING DULT EXPRESS AGREEMENT TO SUCH USE OR ONLY FOR THE PURPOSES FOR WHICH IT WAS PREPARED.

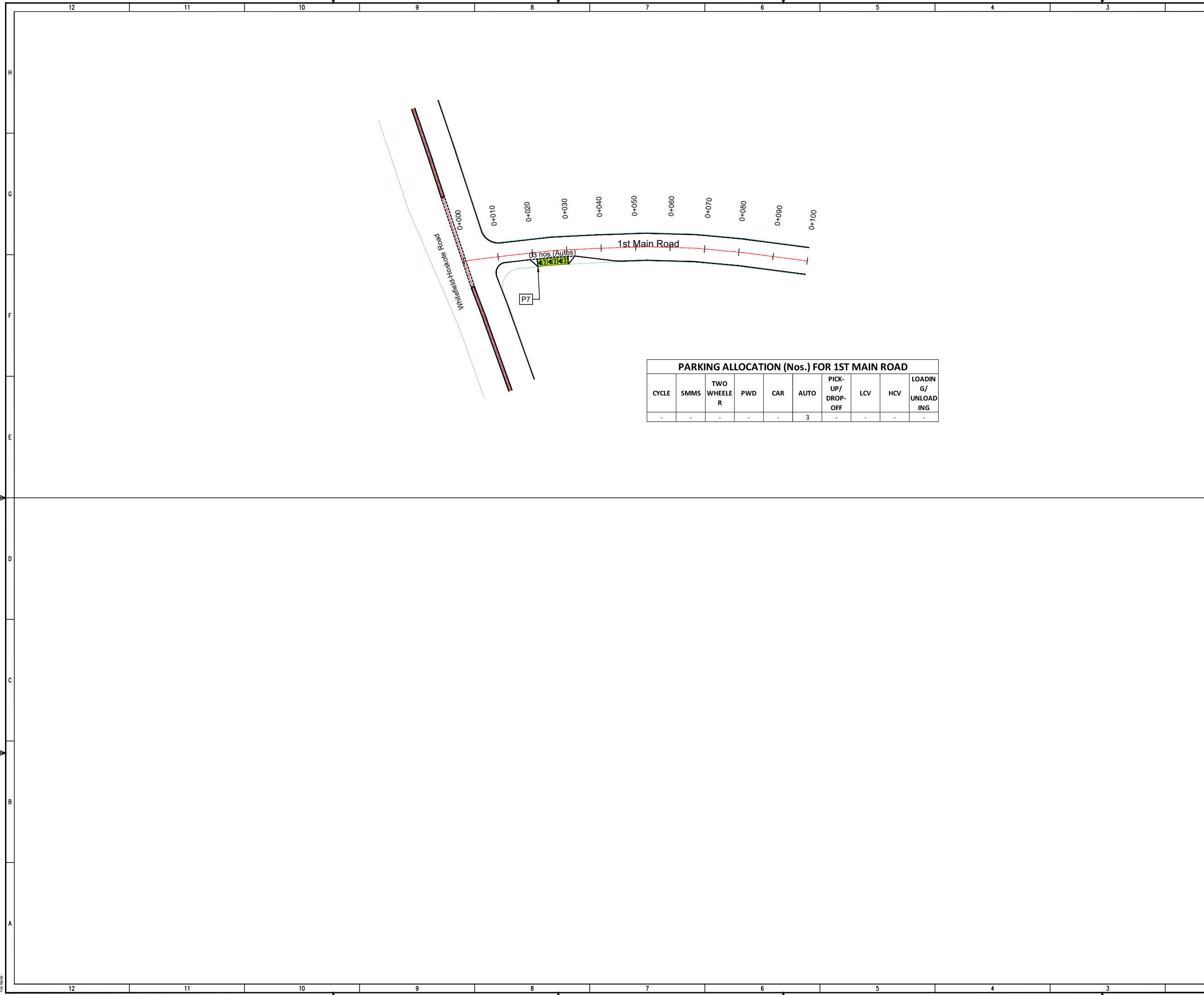
AUTHORITY:

Directorate of Urban Land Transport
 Urban Development Department (UDD)
 Government of Karnataka
 BMTCL, TTMC, B Block, 4th Floor,
 Shantinagar, K H Road, Bengaluru - 560027
 Tel: 080-22226627, Fax: 080-22226630
 Email: info@urbanlandtransport.gov.in
 www.urbanlandtransport.kar.nic.in

DRAWING NUMBER: TPE/APP/MZ/05/2022/PAP/HMR/04	REVISION: R0	DATE: JUL 2022	SHEET NUMBER: 04 OF 04
DESIGNED: SC	DRAWN: VR	CHECKED: SK	

ISSUED ON BEHALF OF DIRECTORATE OF URBAN LAND TRANSPORT

Jul 12, 2022 - 8:39am
 P:\04 - 21\TECHNICAL SECTION\PROJECT TOLERANCE PARKING PLAN - MAHADEVAPURA ZONE\DETAILED DESIGN DRAWINGS\54 HOODI MAIN ROAD (5401-5402-5403-5404)_URHOODI MAIN ROAD (5401-5402-5403-5404).VR



PARKING ALLOCATION (Nos.) FOR 1ST MAIN ROAD									
CYCLE	SMMS	TWO WHEELER	PWD	CAR	AUTO	PICK-UP/DROP-OFF	LCV	HCV	LOADING/UNLOADING
-	-	-	-	-	3	-	-	-	-

THIS DRAWING IS THE PROPERTY OF DULT AND SHALL NOT BE COPIED OR USED WITHOUT WRITTEN PERMISSION. PROVIDING QUALITY CONTROL AND QUALITY ASSURANCE, WHICH INCLUDES QUALITY OF MATERIALS USED AND WORKMANSHIP PROVIDED ALONG WITH SUPERVISION SHALL BE THE RESPONSIBILITY OF THE CONTRACTOR AND THE PROFESSIONALS INVOLVED FOR SUPERVISION OF CONSTRUCTION WORK BEFORE, DURING AND AFTER EXECUTION OF SUCH CONSTRUCTION WORK.

LEGEND:

- : PROPOSED CENTER LINE
- - - : LANE MARKING
- - - : ACCESS LANE MARKING
- : EDGE LANE MARKING
- : PROPOSED KERB LINE
- : PROPOSED FOOTPATH
- : PROPOSED SIGN BOARD
- : PROPOSED CYCLE HUB
- : PROPOSED SMMS HUB
- : PROPOSED TWO WHEELER PARKING
- : PROPOSED PWD (PERSON WITH DISABILITIES) PARKING
- : PROPOSED AUTO RICKSHAW PARKING
- : PROPOSED CAR PARKING
- : PROPOSED LIGHT COMMERCIAL VEHICLE (LCV) PARKING
- : PROPOSED HEAVY COMMERCIAL VEHICLE (HCV) PARKING
- : PROPOSED LOADING/UNLOADING ZONE
- : PROPOSED PICK-UP/DROP-OFF ZONE
- : EXISTING FOOTPATH
- : EXISTING SHOULDER
- : EXISTING BUS STOP
- : EXISTING RAMP/ENTRANCE
- : EXISTING TRANSFORMER

PURPOSE OF ISSUE:
PARKING ARRANGEMENT PLAN

NOTES:

- ALL DIMENSION ARE IN METRES UNLESS MENTIONED OTHERWISE.
- DIMENSION ARE NOT TO BE SCALED, ONLY WRITTEN DIMENSION SHALL BE FOLLOWED.
- THE GENERAL ARRANGEMENT PLAN HAS BEEN PREPARED USING FIELD MEASUREMENT DRAWINGS.
- ANY MINOR CHANGES TO THE DRAWING REQUIRED CAN BE DONE TO BEST SUIT AS PER SITE CONDITIONS DURING EXECUTION.
- THESE DRAWINGS TO BE USED ONLY FOR PROVISION OF AREA PARKING PLAN ASSOCIATED INFRASTRUCTURE.
- ANY OTHER MANDATORY, WARNING AND INFORMATORY SIGNAGE BOARDS WHICH ARE REQUIRED AS PART OF ROAD SAFETY SHALL BE EXECUTED.
- THE PARKING SIGNAGES SHOULD BE INSTALLED AS PER THE PARKING SIGNAGE MANUAL SHARED BY DULT.
- THE LOCATION OF SIGNAGE CAN BE ADJUSTED TO BEST SUIT AS PER SITE CONDITIONS DURING EXECUTION.

REVISION DETAILS	DATE	REV. NO.

SUBMITTED TO:
BRUHAT BENGALURU MAHANAGARA PALIKE

PROJECT TITLE:
AREA PARKING PLAN MAHADEVAPURA ZONE - WARD NO. 54 1st MAIN ROAD (5405-5406)

DRAWING TITLE:
PARKING ALLOCATION PLAN Ch. 0+000 to Ch. 0+100



THIS DOCUMENT HAS BEEN PREPARED PURSUANT TO AND SUBJECT TO THE TERMS OF DULT. DULT ACCEPTS NO LIABILITY FOR ANY USE OF THIS DOCUMENT OR FOLLOWING DULT EXPRESS AGREEMENT TO SUCH USE OR ONLY FOR THE PURPOSES FOR WHICH IT WAS PREPARED.

AUTHORITY: Directorate of Urban Land Transport
Urban Development Department (UDD)
Government of Karnataka
BNTC, TTMC, 19 Block, 4th Floor,
Shantinagar, K H Road, Bengaluru - 560027
Tel: 080-22226627, Fax: 080-22226630
Email: dult@bntc.gov.in, www.dult.gov.in
www.urbantransport.kar.nic.in

DRAWING NUMBER: TPE/APP/MZ/05/2022/PAP/1MR/01	REVISION: R0	DATE: JUL 2022	SHEET NUMBER: 01 OF 01
DESIGNED: SC	DRAWN: VR	CHECKED: SK	

ISSUED ON BEHALF OF DIRECTORATE OF URBAN LAND TRANSPORT

Jul 12, 2022 - 6:29am
 Proj No: ZITECHNICAL SECTION PROJECT TOLBESARA PARKING PLANS MAHADEVAPURA ZONE DETAILED DESIGN DRAWINGS
 File Name: ZITECHNICAL SECTION PROJECT TOLBESARA PARKING PLANS MAHADEVAPURA ZONE DETAILED DESIGN DRAWINGS

PARKING ALLOCATION (Nos.) FOR 6th MAIN ROAD/KAMADHENU LAYOUT ROAD									
CYCLE	SMMS	TWO WHEELER	PWD	CAR	AUTO	PICK-UP/DROP-OFF	LCV	HCV	LOADING/UNLOADING
-	-	54	3	8	-	-	-	-	-

THIS DRAWING IS THE PROPERTY OF DULT AND SHALL NOT BE COPIED OR USED WITHOUT WRITTEN PERMISSION. PROVIDING QUALITY CONTROL AND QUALITY ASSURANCE, WHICH INCLUDES QUALITY OF MATERIALS USED AND WORKMANSHIP PROVIDED ALONG WITH SUPERVISION SHALL BE THE RESPONSIBILITY OF THE CONTRACTOR AND THE PROFESSIONALS INVOLVED FOR THE SUPERVISION OF CONSTRUCTION WORK BEFORE, DURING AND AFTER EXECUTION OF SUCH CONSTRUCTION WORK.

LEGEND:

- PROPOSED CENTER LINE
- LANE MARKING
- ACCESS LANE MARKING
- EDGE LANE MARKING
- PROPOSED KERB LINE
- PROPOSED FOOTPATH
- EXISTING FOOTPATH
- EXISTING SHOULDER
- EXISTING BUS STOP
- EXISTING RAMP/ENTRANCE
- EXISTING TRANSFORMER
- PROPOSED SIGN BOARD (P1)
- PROPOSED CYCLE HUB
- PROPOSED SMMS HUB
- PROPOSED TWO WHEELER PARKING
- PROPOSED PWD (PERSON WITH DISABILITIES) PARKING
- PROPOSED AUTO RICKSHAW PARKING
- PROPOSED CAR PARKING
- PROPOSED LIGHT COMMERCIAL VEHICLE (LCV) PARKING
- PROPOSED HEAVY COMMERCIAL VEHICLE (HCV) PARKING
- PROPOSED LOADING/UNLOADING ZONE
- PROPOSED PICK-UP/DROP-OFF ZONE

PURPOSE OF ISSUE: **PARKING ARRANGEMENT PLAN**

NOTES:

- ALL DIMENSION ARE IN METRES UNLESS MENTIONED OTHERWISE.
- DIMENSION ARE NOT TO BE SCALED, ONLY WRITTEN DIMENSION SHALL BE FOLLOWED.
- THE GENERAL ARRANGEMENT PLAN HAS BEEN PREPARED USING FIELD MEASUREMENT DRAWINGS.
- ANY MINOR CHANGES TO THE DRAWING REQUIRED CAN BE DONE TO BEST SUIT AS PER SITE CONDITIONS DURING EXECUTION.
- THESE DRAWINGS TO BE USED ONLY FOR PROVISION OF AREA PARKING PLAN ASSOCIATED INFRASTRUCTURE.
- ANY OTHER MANDATORY, WARNING AND INFORMATORY SIGNAGE BOARDS WHICH ARE REQUIRED AS PART OF ROAD SAFETY SHALL BE EXECUTED.
- THE PARKING SIGNAGES SHOULD BE INSTALLED AS PER THE PARKING SIGNAGE MANUAL SHARED BY DULT.
- THE LOCATION OF SIGNAGE CAN BE ADJUSTED TO BEST SUIT AS PER SITE CONDITIONS DURING EXECUTION.

REVISION DETAILS	DATE	REV. NO.

SUBMITTED TO: **BRUHAT BENGALURU MAHANAGARA PALIKE**

PROJECT TITLE: **AREA PARKING PLAN MAHADEVAPURA ZONE - WARD NO. 55 6th MAIN ROAD / KAMADHENU LAYOUT ROAD (5501-5502)**

DRAWING TITLE: **PARKING ALLOCATION PLAN Ch. 0+000 to Ch. 0+580**

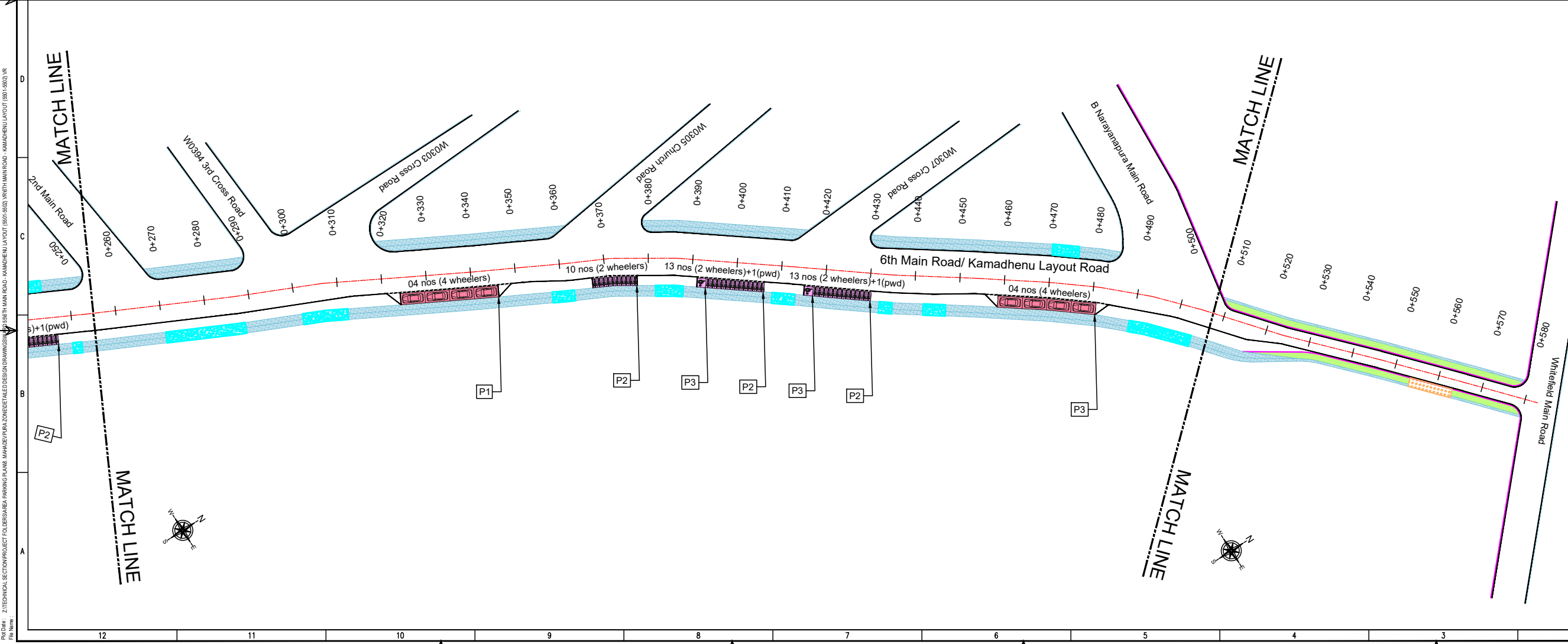
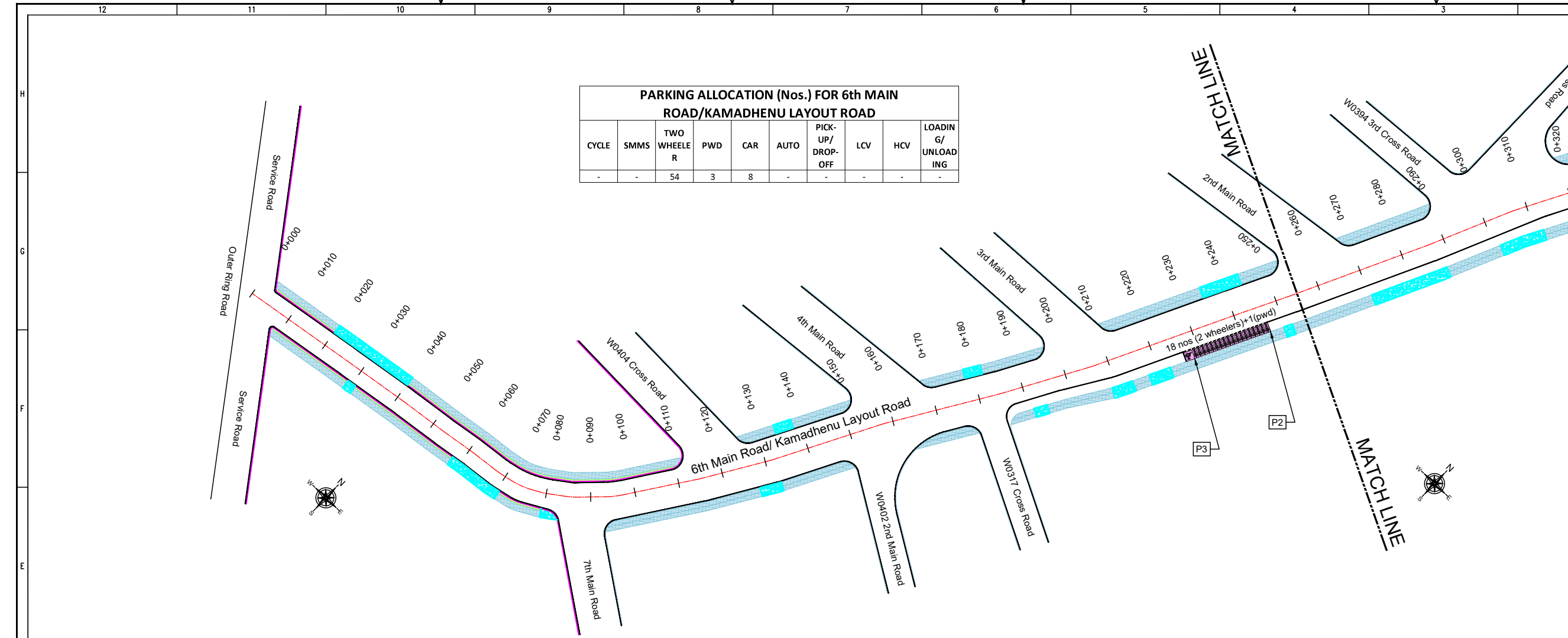


THIS DOCUMENT HAS BEEN PREPARED PURSUANT TO AND SUBJECT TO THE TERMS OF DULT. DULT ACCEPTS NO LIABILITY FOR ANY USE OF THIS DOCUMENT OR FOLLOWING DULT EXPRESS AGREEMENT TO SUCH USE OR ONLY FOR THE PURPOSES FOR WHICH IT WAS PREPARED.

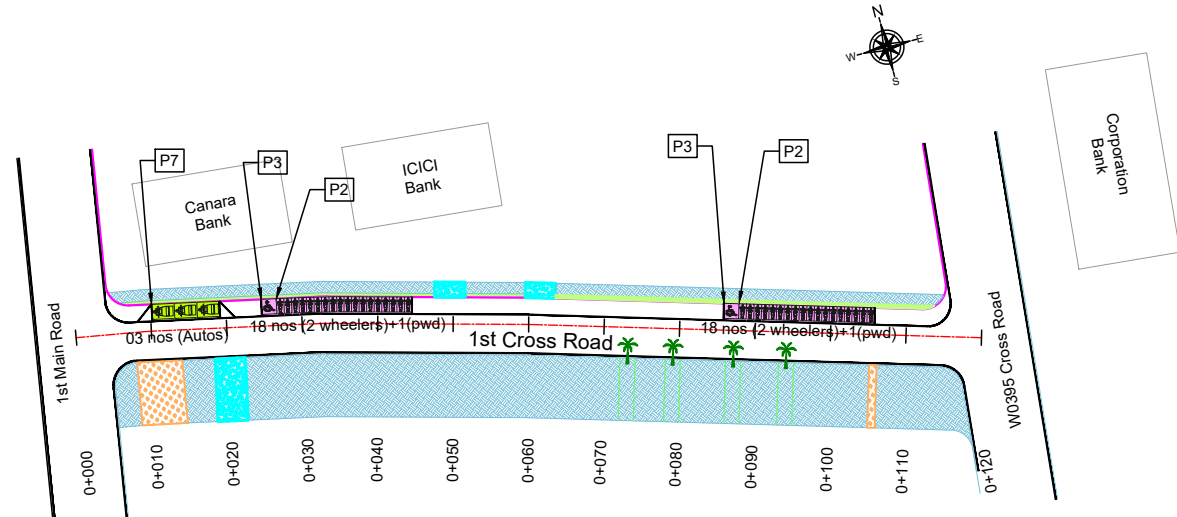
AUTHORITY: **Directorate of Urban Land Transport**
 Urban Development Department (UDD)
 Government of Karnataka
 BMTCL, TTMC, 19 Block, 4th Floor,
 Shantinagar, K H Road, Bengaluru - 560027
 Tel: 080-22226627, Fax: 080-22226630
 Email: dult@bmtcl.gov.in, www.dult.gov.in

DRAWING NUMBER	REVISION	DATE	SHEET NUMBER
TPE/APP/MZ/05/2022/PAP/6MR-01/01	R0	JUL 2022	01 OF 01

ISSUED ON BEHALF OF DIRECTORATE OF URBAN LAND TRANSPORT



Jul 12, 2022 - 8:29am
 Project Name: Z/TECHNICAL SECTION/PROJECT TOLERABLES/PARKING PLAN, MAHADEVAPURA ZONE/DETAILED DESIGN DRAWINGS
 File Name:



PARKING ALLOCATION (Nos.) FOR 1st CROSS ROAD

CYCLE	SMMS	TWO WHEELER	PWD	CAR	AUTO	PICK-UP/DROP-OFF	LCV	HCV	LOADING/UNLOADING
-	-	36	2	-	3	-	-	-	-

THIS DRAWING IS THE PROPERTY OF DULT AND SHALL NOT BE COPIED OR USED WITHOUT WRITTEN PERMISSION. PROVIDING QUALITY CONTROL AND QUALITY ASSURANCE, WHICH INCLUDES QUALITY OF MATERIALS USED AND WORKMANSHIP PROVIDED ALONG WITH SUPERVISION SHALL BE THE RESPONSIBILITY OF THE CONTRACTOR AND THE PROFESSIONALS INVOLVED FOR SUPERVISION OF CONSTRUCTION WORK BEFORE, DURING AND AFTER EXECUTION OF SUCH CONSTRUCTION WORK.

LEGEND:

- PROPOSED CENTER LINE
- EXISTING FOOTPATH
- LANE MARKING
- EXISTING SHOULDER
- ACCESS LANE MARKING
- EXISTING BUS STOP
- EDGE LANE MARKING
- EXISTING RAMP/ENTRANCE
- PROPOSED KERB LINE
- EXISTING TRANSFORMER
- PROPOSED FOOTPATH
- PROPOSED SIGN BOARD (P1)
- PROPOSED CYCLE HUB
- PROPOSED SMMS HUB
- PROPOSED TWO WHEELER PARKING
- PROPOSED PWD (PERSON WITH DISABILITIES) PARKING
- PROPOSED AUTO RICKSHAW PARKING
- PROPOSED CAR PARKING
- PROPOSED LIGHT COMMERCIAL VEHICLE (LCV) PARKING
- PROPOSED HEAVY COMMERCIAL VEHICLE (HCV) PARKING
- PROPOSED LOADING/UNLOADING ZONE
- PROPOSED PICK-UP/DROP-OFF ZONE

PARKING ARRANGEMENT PLAN

NOTES:

- ALL DIMENSION ARE IN METRES UNLESS MENTIONED OTHERWISE.
- DIMENSION ARE NOT TO BE SCALED, ONLY WRITTEN DIMENSION SHALL BE FOLLOWED.
- THE GENERAL ARRANGEMENT PLAN HAS BEEN PREPARED USING FIELD MEASUREMENT DRAWINGS.
- ANY MINOR CHANGES TO THE DRAWING REQUIRED CAN BE DONE TO BEST SUIT AS PER SITE CONDITIONS DURING EXECUTION.
- THESE DRAWINGS TO BE USED ONLY FOR PROVISION OF AREA PARKING PLAN ASSOCIATED INFRASTRUCTURE.
- ANY OTHER MANDATORY, WARNING AND INFORMATORY SIGNAGE BOARDS WHICH ARE REQUIRED AS PART OF ROAD SAFETY SHALL BE EXECUTED.
- THE PARKING SIGNAGES SHOULD BE INSTALLED AS PER THE PARKING SIGNAGE MANUAL SHARED BY DULT.
- THE LOCATION OF SIGNAGE CAN BE ADJUSTED TO BEST SUIT AS PER SITE CONDITIONS DURING EXECUTION.

REVISION DETAILS	DATE	REV. NO.

SUBMITTED TO:

BRUHAT BENGALURU MAHANAGARA PALIKE

PROJECT TITLE:

AREA PARKING PLAN MAHADEVAPURA ZONE - WARD NO. 55 1ST CROSS ROAD (5503-5504)

DRAWING TITLE:

PARKING ALLOCATION PLAN Ch. 0+000 to Ch. 0+120



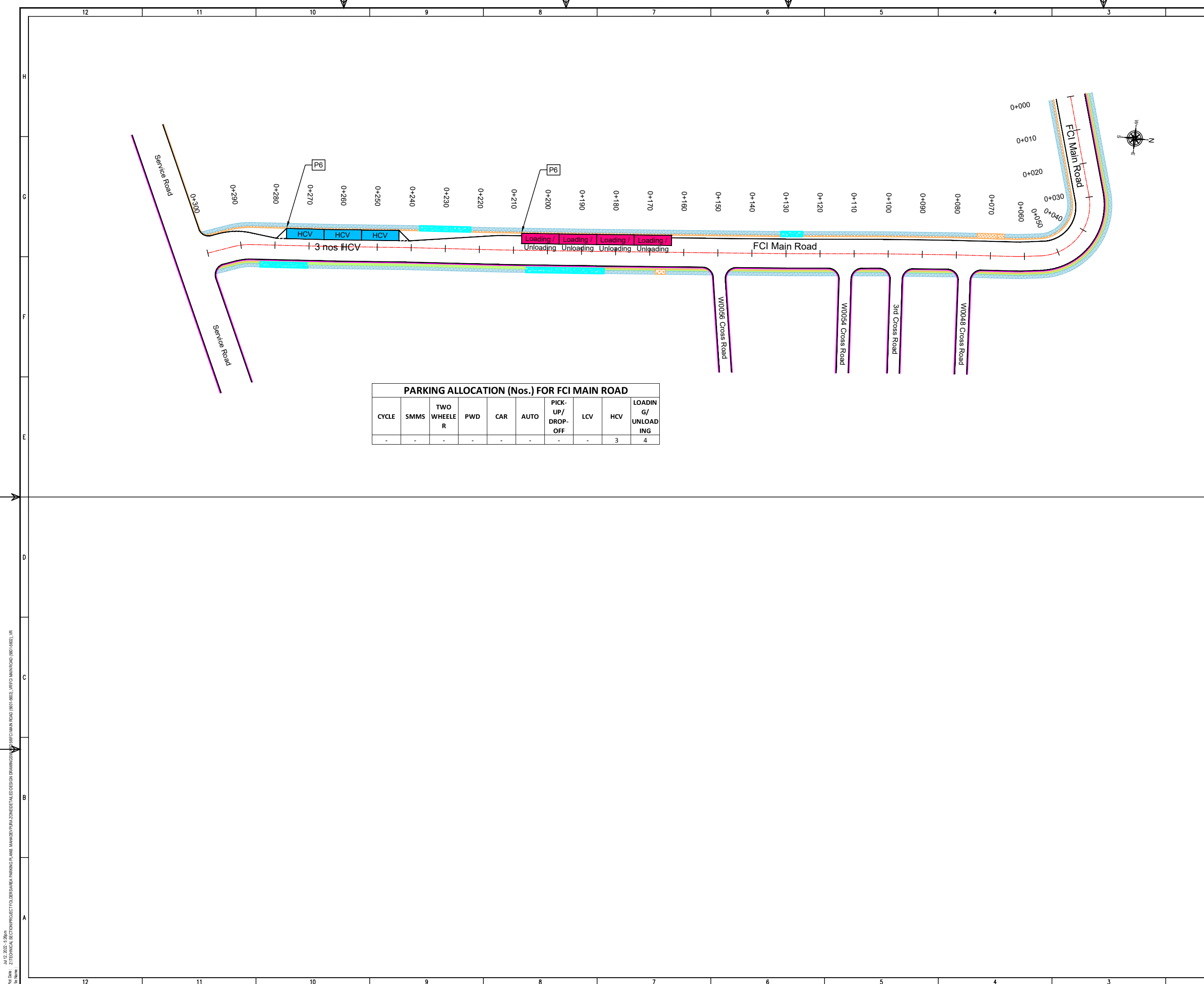
THIS DOCUMENT HAS BEEN PREPARED PURSUANT TO AND SUBJECT TO THE TERMS OF DULT. DULT ACCEPTS NO LIABILITY FOR ANY USE OF THIS DOCUMENT OR FOLLOWING DULT EXPRESS AGREEMENT TO SUCH USE OR ONLY FOR THE PURPOSES FOR WHICH IT WAS PREPARED.

AUTHORITY: Directorate of Urban Land Transport
 Urban Development Department (UDD)
 Government of Karnataka
 BMTCL, TTMC, 19 Block, 4th Floor,
 Shantinagar, K H Road, Bengaluru - 560027
 Tel: 080-22226627, Fax: 080-22226630
 Email: dult@urbanlandtransport.gov.in
 www.urbanlandtransport.kar.nic.in

DRAWING NUMBER: TPE/APP/IMZ/05/2022/PAP/1CR/01	REVISION: R0	DATE: JUL 2022	SHEET NUMBER: 01 OF 01
DESIGNED: SC	DRAWN: VR	CHECKED: SK	

ISSUED ON BEHALF OF DIRECTORATE OF URBAN LAND TRANSPORT

Jul 12, 2022 - 12:26pm
 Proj. No.: Z/TECHNICAL SECTION/PROJECT TOLERABLE PARKING PLAN, MAHADEVAPURA ZONE/DETAILED DESIGN DRAWINGS/5503-5504/1ST CROSS ROAD (5503-5504) 1/R
 File Name:



PARKING ALLOCATION (Nos.) FOR FCI MAIN ROAD

CYCLE	SMMS	TWO WHEELER	PWD	CAR	AUTO	PICK-UP/DROP-OFF	LCV	HCV	LOADING/UNLOADING
-	-	-	-	-	-	-	-	3	4

THIS DRAWING IS THE PROPERTY OF DULT AND SHALL NOT BE COPIED OR USED WITHOUT WRITTEN PERMISSION. PROVIDING QUALITY CONTROL AND QUALITY ASSURANCE, WHICH INCLUDES QUALITY OF MATERIALS USED AND WORKMANSHIP PROVIDED ALONG WITH SUPERVISION SHALL BE THE RESPONSIBILITY OF THE CONTRACTOR AND THE PROFESSIONALS INVOLVED FOR SUPERVISION OF CONSTRUCTION WORK BEFORE, DURING AND AFTER EXECUTION OF SUCH CONSTRUCTION WORK.

LEGEND:

- : PROPOSED CENTER LINE
- - - : LANE MARKING
- - - : ACCESS LANE MARKING
- : EDGE LANE MARKING
- : PROPOSED KERB LINE
- : PROPOSED FOOTPATH
- [P1] : PROPOSED SIGN BOARD
- [] : PROPOSED CYCLE HUB
- [] : PROPOSED SMMS HUB
- [] : PROPOSED TWO WHEELER PARKING
- [] : PROPOSED PWD (PERSON WITH DISABILITIES) PARKING
- [] : PROPOSED AUTO RICKSHAW PARKING
- [] : PROPOSED CAR PARKING
- [LCV] : PROPOSED LIGHT COMMERCIAL VEHICLE (LCV) PARKING
- [HCV] : PROPOSED HEAVY COMMERCIAL VEHICLE (HCV) PARKING
- [] : PROPOSED LOADING/UNLOADING ZONE
- [] : PROPOSED PICK-UP/DROP-OFF ZONE
- [] : EXISTING FOOTPATH
- [] : EXISTING SHOULDER
- [] : EXISTING BUS STOP
- [] : EXISTING RAMP/ENTRANCE
- [] : EXISTING SCHOOL BUS

PURPOSE OF ISSUE:

PARKING ARRANGEMENT PLAN

NOTES:

- ALL DIMENSION ARE IN METRES UNLESS MENTIONED OTHERWISE.
- DIMENSION ARE NOT TO BE SCALED, ONLY WRITTEN DIMENSION SHALL BE FOLLOWED.
- THE GENERAL ARRANGEMENT PLAN HAS BEEN PREPARED USING FIELD MEASUREMENT DRAWINGS.
- ANY MINOR CHANGES TO THE DRAWING REQUIRED CAN BE DONE TO BEST SUIT AS PER SITE CONDITIONS DURING EXECUTION.
- THESE DRAWINGS TO BE USED ONLY FOR PROVISION OF AREA PARKING PLAN ASSOCIATED INFRASTRUCTURE.
- ANY OTHER MANDATORY, WARNING AND INFORMATORY SIGNAGE BOARDS WHICH ARE REQUIRED AS PART OF ROAD SAFETY SHALL BE EXECUTED.
- THE PARKING SIGNAGES SHOULD BE INSTALLED AS PER THE PARKING SIGNAGE MANUAL SHARED BY DULT.
- THE LOCATION OF SIGNAGE CAN BE ADJUSTED TO BEST SUIT AS PER SITE CONDITIONS DURING EXECUTION.

REVISION DETAILS	DATE	REV. NO.

SUBMITTED TO:

BRUHAT BENGALURU MAHANAGARA PALIKE

PROJECT TITLE:

AREA PARKING PLAN MAHADEVAPURA ZONE - WARD NO. 56 FCI MAIN ROAD (5601-5602)

DRAWING TITLE:

PARKING ALLOCATION PLAN Ch. 0+000 to Ch. 0+300



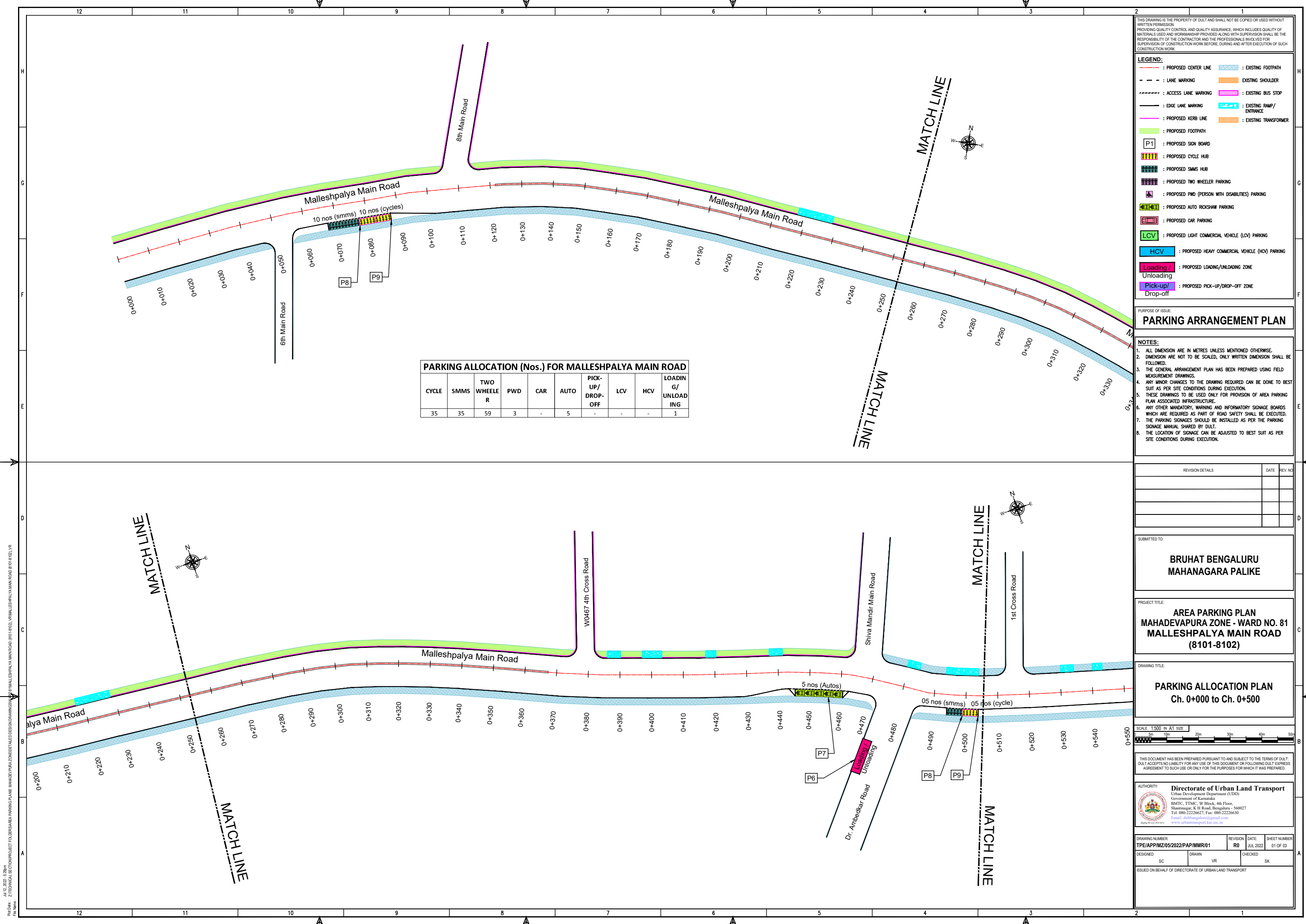
THIS DOCUMENT HAS BEEN PREPARED PURSUANT TO AND SUBJECT TO THE TERMS OF DULT. DULT ACCEPTS NO LIABILITY FOR ANY USE OF THIS DOCUMENT OR FOLLOWING DULT EXPRESS AGREEMENT TO SUCH USE OR ONLY FOR THE PURPOSES FOR WHICH IT WAS PREPARED.

AUTHORITY: Directorate of Urban Land Transport
 Urban Development Department (UDD)
 Government of Karnataka
 BNTFC, TTMC, B Block, 4th Floor,
 Shantinagar, K H Road, Bengaluru - 560027
 Tel: 080-22226627, Fax: 080-22226630
 Email: dult@urbanlandtransport.gov.in
 www.urbanlandtransport.kar.nic.in

DRAWING NUMBER: TPE/APP/MZ/05/2022/PAP/FCIMR/01	REVISION: R0	DATE: JUL 2022	SHEET NUMBER: 01 OF 01
DESIGNED: SC	DRAWN: VR	CHECKED: SK	

ISSUED ON BEHALF OF DIRECTORATE OF URBAN LAND TRANSPORT

Jul 12, 2022 - 5:26pm
 File Path: Z:\TECHNICAL SECTION\PROJECT\TOLBERSABA PARKING PLAN, MAHADEVAPURA ZONE\DETAILED DESIGN DRAWINGS\FCI MAIN ROAD (5601-5602).VR
 File Name:



PARKING ALLOCATION (Nos.) FOR MALLESHPALYA MAIN ROAD

CYCLE	SMMS	TWO WHEELER	PWD	CAR	AUTO	PICK-UP/DROP-OFF	LCV	HCV	LOADING/UNLOADING
35	35	59	3	-	5	-	-	-	1

THIS DRAWING IS THE PROPERTY OF DULT AND SHALL NOT BE COPIED OR USED WITHOUT WRITTEN PERMISSION. PROVIDING QUALITY CONTROL AND QUALITY ASSURANCE, WHICH INCLUDES QUALITY OF MATERIALS USED AND WORKMANSHIP PROVIDED ALONG WITH SUPERVISION SHALL BE THE RESPONSIBILITY OF THE CONTRACTOR AND THE PROFESSIONALS INVOLVED FOR SUPERVISION OF CONSTRUCTION WORK BEFORE, DURING AND AFTER EXECUTION OF SUCH CONSTRUCTION WORK.

LEGEND:

- PROPOSED CENTER LINE
- EXISTING FOOTPATH
- LANE MARKING
- EXISTING SHOULDER
- ACCESS LANE MARKING
- EXISTING BUS STOP
- EDGE LANE MARKING
- EXISTING RAMP/ENTRANCE
- PROPOSED KERB LINE
- EXISTING TRANSFORMER
- PROPOSED FOOTPATH
- PROPOSED SIGN BOARD (P1)
- PROPOSED CYCLE HUB
- PROPOSED SMMS HUB
- PROPOSED TWO WHEELER PARKING
- PROPOSED PWD (PERSON WITH DISABILITIES) PARKING
- PROPOSED AUTO RICKSHAW PARKING
- PROPOSED CAR PARKING
- PROPOSED LIGHT COMMERCIAL VEHICLE (LCV) PARKING
- PROPOSED HEAVY COMMERCIAL VEHICLE (HCV) PARKING
- PROPOSED LOADING/UNLOADING ZONE
- PROPOSED PICK-UP/DROP-OFF ZONE

PURPOSE OF ISSUE

PARKING ARRANGEMENT PLAN

NOTES:

- ALL DIMENSION ARE IN METRES UNLESS MENTIONED OTHERWISE.
- DIMENSION ARE NOT TO BE SCALED, ONLY WRITTEN DIMENSION SHALL BE FOLLOWED.
- THE GENERAL ARRANGEMENT PLAN HAS BEEN PREPARED USING FIELD MEASUREMENT DRAWINGS.
- ANY MINOR CHANGES TO THE DRAWING REQUIRED CAN BE DONE TO BEST SUIT AS PER SITE CONDITIONS DURING EXECUTION.
- THESE DRAWINGS TO BE USED ONLY FOR PROVISION OF AREA PARKING PLAN ASSOCIATED INFRASTRUCTURE.
- ANY OTHER MANDATORY, WARNING AND INFORMATORY SIGNAGE BOARDS WHICH ARE REQUIRED AS PART OF ROAD SAFETY SHALL BE EXECUTED.
- THE PARKING SIGNAGES SHOULD BE INSTALLED AS PER THE PARKING SIGNAGE MANUAL, SHARED BY DULT.
- THE LOCATION OF SIGNAGE CAN BE ADJUSTED TO BEST SUIT AS PER SITE CONDITIONS DURING EXECUTION.

REVISION DETAILS

NO.	DATE	REV. NO.

SUBMITTED TO:

BRUHAT BENGALURU MAHANAGARA PALIKE

PROJECT TITLE:

AREA PARKING PLAN MAHADEVAPURA ZONE - WARD NO. 81 MALLESHPALYA MAIN ROAD (8101-8102)

DRAWING TITLE:

PARKING ALLOCATION PLAN Ch. 0+000 to Ch. 0+500

SCALE: 1:500 IN A1 SIZE

THIS DOCUMENT HAS BEEN PREPARED PURSUANT TO AND SUBJECT TO THE TERMS OF DULT. DULT ACCEPTS NO LIABILITY FOR ANY USE OF THIS DOCUMENT OR FOLLOWING DULT EXPRESS AGREEMENT TO SUCH USE OR ONLY FOR THE PURPOSES FOR WHICH IT WAS PREPARED.


AUTHORITY: Directorate of Urban Land Transport
 Urban Development Department (UDD)
 Government of Karnataka
 BMTCL, TTMC, 19 Block, 4th Floor,
 Shantivanagar, K H Road, Bengaluru - 560027
 Tel: 080-22226627, Fax: 080-22226630
 Email: dult@bmtcl.gov.in

DRAWING NUMBER	REVISION	DATE	SHEET NUMBER
TPE/APP/MZ/05/2022/PAP/MMR/01	R0	JUL 2022	01 OF 03

DESIGNED	DRAWN	CHECKED
SC	VR	SK

ISSUED ON BEHALF OF DIRECTORATE OF URBAN LAND TRANSPORT

Jul 12, 2022 - 5:28pm
 P:\04 - 21 TECHNICAL SECTION\PROJECT TOLERABLES\AREA PARKING\PLAN MAHADEVAPURA ZONE\DETAILED DESIGN\DRAWINGS\01 MALLESHPALYA MAIN ROAD (8101-8102) MALLESHPALYA MAIN ROAD (8101-8102).LVR
 File Name:



THIS DRAWING IS THE PROPERTY OF DULT AND SHALL NOT BE COPIED OR USED WITHOUT WRITTEN PERMISSION.
 PROVIDING QUALITY CONTROL AND QUALITY ASSURANCE, WHICH INCLUDES QUALITY OF MATERIALS USED AND WORKMANSHIP PROVIDED ALONG WITH SUPERVISION SHALL BE THE RESPONSIBILITY OF THE CONTRACTOR AND THE PROFESSIONALS INVOLVED FOR THE SUPERVISION OF CONSTRUCTION WORK BEFORE, DURING AND AFTER EXECUTION OF SUCH CONSTRUCTION WORK.

LEGEND:

- : PROPOSED CENTER LINE
- - - : LANE MARKING
- - - : ACCESS LANE MARKING
- : EDGE LANE MARKING
- : PROPOSED KERB LINE
- : PROPOSED FOOTPATH
- [P1] : PROPOSED SIGN BOARD
- [Hatched] : PROPOSED CYCLE HUB
- [Hatched] : PROPOSED SAMS HUB
- [Hatched] : PROPOSED TWO WHEELER PARKING
- [Hatched] : PROPOSED PWD (PERSON WITH DISABILITIES) PARKING
- [Hatched] : PROPOSED AUTO RICKSHAW PARKING
- [Hatched] : PROPOSED CAR PARKING
- [Hatched] : PROPOSED LIGHT COMMERCIAL VEHICLE (LCV) PARKING
- [Hatched] : PROPOSED HEAVY COMMERCIAL VEHICLE (HCV) PARKING
- [Hatched] : PROPOSED LOADING/UNLOADING ZONE
- [Hatched] : PROPOSED PICK-UP/DROP-OFF ZONE
- : EXISTING FOOTPATH
- : EXISTING SHOULDER
- : EXISTING BUS STOP
- : EXISTING RAMP/ENTRANCE
- : EXISTING TRANSFORMER

PARKING ARRANGEMENT PLAN

NOTES:

- ALL DIMENSION ARE IN METRES UNLESS MENTIONED OTHERWISE.
- DIMENSION ARE NOT TO BE SCALED, ONLY WRITTEN DIMENSION SHALL BE FOLLOWED.
- THE GENERAL ARRANGEMENT PLAN HAS BEEN PREPARED USING FIELD MEASUREMENT DRAWINGS.
- ANY MINOR CHANGES TO THE DRAWING REQUIRED CAN BE DONE TO BEST SUIT AS PER SITE CONDITIONS DURING EXECUTION.
- THESE DRAWINGS TO BE USED ONLY FOR PROVISION OF AREA PARKING PLAN ASSOCIATED INFRASTRUCTURE.
- ANY OTHER MANDATORY, WARNING AND INFORMATORY SIGNAGE BOARDS WHICH ARE REQUIRED AS PART OF ROAD SAFETY SHALL BE EXECUTED.
- THE PARKING SIGNAGES SHOULD BE INSTALLED AS PER THE PARKING SIGNAGE MANUAL SHARED BY DULT.
- THE LOCATION OF SIGNAGE CAN BE ADJUSTED TO BEST SUIT AS PER SITE CONDITIONS DURING EXECUTION.

REVISION DETAILS	DATE	REV. NO.

SUBMITTED TO:

BRUHAT BENGALURU MAHANAGARA PALIKE

PROJECT TITLE:

AREA PARKING PLAN MAHADEVAPURA ZONE - WARD NO. 81 MALLESHPALYA MAIN ROAD (8101-8102)

DRAWING TITLE:

PARKING ALLOCATION PLAN Ch. 0+500 to Ch. 1+000

SCALE: 1:500 IN A1 SIZE

THIS DOCUMENT HAS BEEN PREPARED PURSUANT TO AND SUBJECT TO THE TERMS OF DULT. DULT ACCEPTS NO LIABILITY FOR ANY USE OF THIS DOCUMENT OR FOLLOWING DULT EXPRESS AGREEMENT TO SUCH USE OR ONLY FOR THE PURPOSES FOR WHICH IT WAS PREPARED.

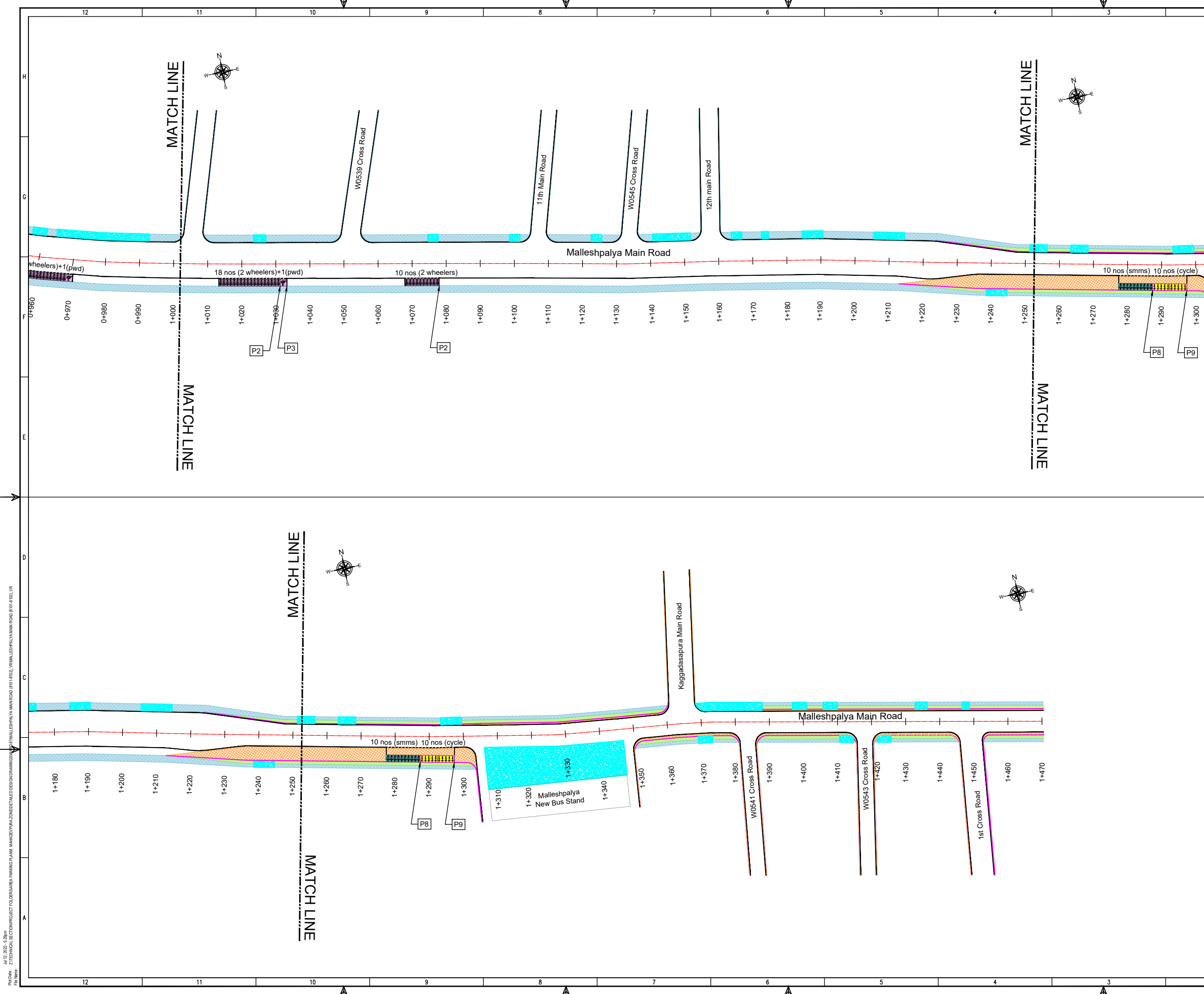
AUTHORITY:

Directorate of Urban Land Transport
 Urban Development Department (UDD)
 Government of Karnataka
 BMTCL, TTMC, B Block, 4th Floor,
 Shantinagar, K H Road, Bengaluru - 560027
 Tel: 080-22226627, Fax: 080-22226630
 Email: dult@bmtcl.gov.in, www.dult.gov.in

DRAWING NUMBER	REVISION	DATE	SHEET NUMBER
TPE/APP/MZ/05/2022/PAP/MMR/01	R0	JUL 2022	02 OF 03
DESIGNED: SC	DRAWN: VR	CHECKED: SK	

ISSUED ON BEHALF OF DIRECTORATE OF URBAN LAND TRANSPORT

Jul 12, 2022 - 8:29am
 P:\04 - ZITECHNICAL SECTION\PROJECT TOLERANCE PARKING PLAN MAHADEVAPURA ZONE\FILED DESIGNDRAWINGS\01 MALLESHPALYA MAIN ROAD (8101-8102) MALLESHPALYA MAIN ROAD (8101-8102).LVR
 File Name:



THIS DRAWING IS THE PROPERTY OF DULT AND SHALL NOT BE COPIED OR USED WITHOUT WRITTEN PERMISSION.
 PROVIDING QUALITY CONTROL AND QUALITY ASSURANCE, WHICH INCLUDES QUALITY OF MATERIALS USED AND WORKMANSHIP PROVIDED ALONG WITH SUPERVISION SHALL BE THE RESPONSIBILITY OF THE CONTRACTOR AND THE PROFESSIONALS INVOLVED FOR SUPERVISION OF CONSTRUCTION WORK BEFORE, DURING AND AFTER EXECUTION OF SUCH CONSTRUCTION WORK.

LEGEND:

- PROPOSED CENTER LINE
- LANE MARKING
- ACCESS LANE MARKING
- EDGE LANE MARKING
- PROPOSED KERB LINE
- PROPOSED FOOTPATH
- EXISTING FOOTPATH
- EXISTING SHOULDER
- EXISTING BUS STOP
- EXISTING RAMP/ENTRANCE
- EXISTING TRANSFORMER
- PROPOSED SIGN BOARD (P1)
- PROPOSED CYCLE HUB
- PROPOSED SAMS HUB
- PROPOSED TWO WHEELER PARKING
- PROPOSED PWD (PERSON WITH DISABILITIES) PARKING
- PROPOSED AUTO RICKSHAW PARKING
- PROPOSED CAR PARKING
- PROPOSED LIGHT COMMERCIAL VEHICLE (LCV) PARKING
- PROPOSED HEAVY COMMERCIAL VEHICLE (HCV) PARKING
- PROPOSED LOADING/UNLOADING ZONE
- PROPOSED PICK-UP/DROP-OFF ZONE

PARKING ARRANGEMENT PLAN

PURPOSE OF ISSUE:

NOTES:

- ALL DIMENSION ARE IN METRES UNLESS MENTIONED OTHERWISE.
- DIMENSION ARE NOT TO BE SCALED, ONLY WRITTEN DIMENSION SHALL BE FOLLOWED.
- THE GENERAL ARRANGEMENT PLAN HAS BEEN PREPARED USING FIELD MEASUREMENT DRAWINGS.
- ANY MINOR CHANGES TO THE DRAWING REQUIRED CAN BE DONE TO BEST SUIT AS PER SITE CONDITIONS DURING EXECUTION.
- THESE DRAWINGS TO BE USED ONLY FOR PROVISION OF AREA PARKING PLAN ASSOCIATED INFRASTRUCTURE.
- ANY OTHER MANDATORY, WARNING AND INFORMATORY SIGNAGE BOARDS WHICH ARE REQUIRED AS PART OF ROAD SAFETY SHALL BE EXECUTED.
- THE PARKING SIGNAGES SHOULD BE INSTALLED AS PER THE PARKING SIGNAGE MANUAL SHARED BY DULT.
- THE LOCATION OF SIGNAGE CAN BE ADJUSTED TO BEST SUIT AS PER SITE CONDITIONS DURING EXECUTION.

REVISION DETAILS	DATE	REV. NO

SUBMITTED TO:

BRUHAT BENGALURU MAHANAGARA PALIKE

PROJECT TITLE:

AREA PARKING PLAN MAHADEVAPURA ZONE - WARD NO. 81 MALLESHPALYA MAIN ROAD (8101-8102)

DRAWING TITLE:

PARKING ALLOCATION PLAN Ch. 1+000 to Ch. 1+470



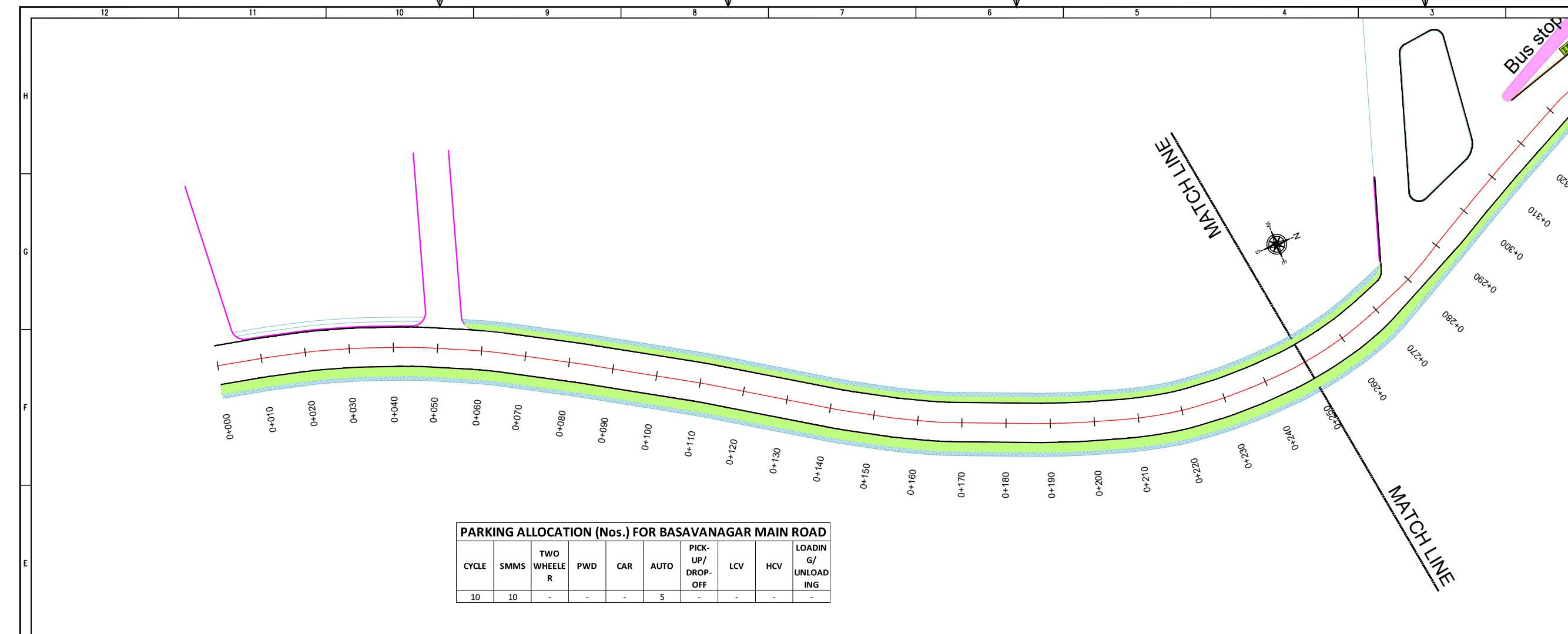
THIS DOCUMENT HAS BEEN PREPARED PURSUANT TO AND SUBJECT TO THE TERMS OF DULT. DULT ACCEPTS NO LIABILITY FOR ANY USE OF THIS DOCUMENT OR FOLLOWING DULT EXPRESS AGREEMENT TO SUCH USE OR ONLY FOR THE PURPOSES FOR WHICH IT WAS PREPARED.

AUTHORITY: **Directorate of Urban Land Transport**
 Urban Development Department (UDD)
 Government of Karnataka
 BMTCL, TTMC, 19 Block, 4th Floor,
 Shantinagar, K H Road, Bengaluru - 560027
 Tel: 080-22226627, Fax: 080-22226630
 Email: dult@bmtcl.gov.in, dult@ttmc.gov.in
 www.urbantransport.kar.nic.in

DRAWING NUMBER: TPE/APP/MZ/05/2022/PAP/MMR/01	REVISION: R0	DATE: JUL 2022	SHEET NUMBER: 03 OF 03
DESIGNED: SC	DRAWN: VR	CHECKED: SK	

ISSUED ON BEHALF OF DIRECTORATE OF URBAN LAND TRANSPORT

Jul 12, 2022 - 8:29am
 P:\04 - ZITECHNICAL SECTION\PROJECT TOLERABLES\AREA PARKING PLAN MAHADEVAPURA ZONE\FILED\DESIGN\DRAWINGS\01 MALLESHPALYA MAIN ROAD (8101-8102) \MALLESHPALYA MAIN ROAD (8101-8102).LVR



PARKING ALLOCATION (Nos.) FOR BASAVANAGAR MAIN ROAD

CYCLE	SMMS	TWO WHEELER	PWD	CAR	AUTO	PICK-UP/DROP-OFF	LCV	HCV	LOADING/UNLOADING
10	10	-	-	-	5	-	-	-	-

THIS DRAWING IS THE PROPERTY OF DULT AND SHALL NOT BE COPIED OR USED WITHOUT WRITTEN PERMISSION. PROVIDING QUALITY CONTROL AND QUALITY ASSURANCE, WHICH INCLUDES QUALITY OF MATERIALS USED AND WORKMANSHIP PROVIDED ALONG WITH SUPERVISION SHALL BE THE RESPONSIBILITY OF THE CONTRACTOR AND THE PROFESSIONALS INVOLVED FOR SUPERVISION OF CONSTRUCTION WORK BEFORE, DURING AND AFTER EXECUTION OF SUCH CONSTRUCTION WORK.

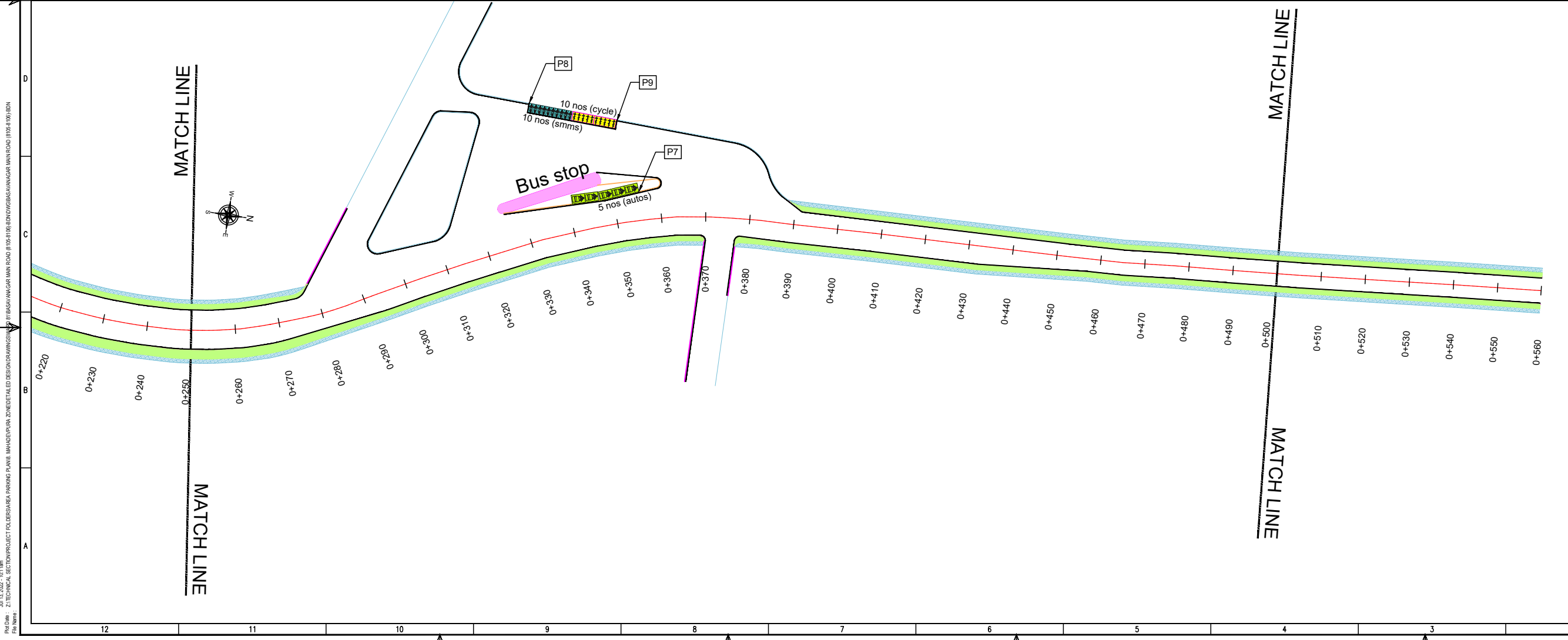
LEGEND:

- : PROPOSED CENTER LINE
- - - : LANE MARKING
- - - - : ACCESS LANE MARKING
- : EDGE LANE MARKING
- : PROPOSED KERB LINE
- : PROPOSED FOOTPATH
- : PROPOSED SIGN BOARD
- : PROPOSED CYCLE HUB
- : PROPOSED SMMS HUB
- : PROPOSED TWO WHEELER PARKING
- : PROPOSED PWD (PERSON WITH DISABILITIES) PARKING
- : PROPOSED AUTO RICKSHAW PARKING
- : PROPOSED CAR PARKING
- : PROPOSED LIGHT COMMERCIAL VEHICLE (LCV) PARKING
- : PROPOSED HEAVY COMMERCIAL VEHICLE (HCV) PARKING
- : PROPOSED LOADING/UNLOADING ZONE
- : PROPOSED PICK-UP/DROP-OFF ZONE
- : EXISTING FOOTPATH
- : EXISTING SHOULDER
- : EXISTING BUS STOP
- : EXISTING RAMP/ENTRANCE
- : EXISTING TRANSFORMER

PURPOSE OF ISSUE:
PARKING ARRANGEMENT PLAN

NOTES:

- ALL DIMENSION ARE IN METRES UNLESS MENTIONED OTHERWISE.
- DIMENSION ARE NOT TO BE SCALED, ONLY WRITTEN DIMENSION SHALL BE FOLLOWED.
- THE GENERAL ARRANGEMENT PLAN HAS BEEN PREPARED USING FIELD MEASUREMENT DRAWINGS.
- ANY MINOR CHANGES TO THE DRAWING REQUIRED CAN BE DONE TO BEST SUIT AS PER SITE CONDITIONS DURING EXECUTION.
- THESE DRAWINGS TO BE USED ONLY FOR PROVISION OF AREA PARKING PLAN ASSOCIATED INFRASTRUCTURE.
- ANY OTHER MANDATORY, WARNING AND INFORMATORY SIGNAGE BOARDS WHICH ARE REQUIRED AS PART OF ROAD SAFETY SHALL BE EXECUTED.
- THE PARKING SIGNAGES SHOULD BE INSTALLED AS PER THE PARKING SIGNAGE MANUAL SHARED BY DULT.
- THE LOCATION OF SIGNAGE CAN BE ADJUSTED TO BEST SUIT AS PER SITE CONDITIONS DURING EXECUTION.



REVISION DETAILS

NO.	DESCRIPTION	DATE	REV.	NO.

SUBMITTED TO:
BRUHAT BENGALURU MAHANAGARA PALIKE

PROJECT TITLE:
AREA PARKING PLAN MAHADEVAPURA ZONE - WARD NO. 81 BASAVANAGAR MAIN ROAD (8105-8106)

DRAWING TITLE:
PARKING ALLOCATION PLAN Ch. 0+000 to Ch. 0+560

SCALE: 1:500 IN A1 SIZE

THIS DOCUMENT HAS BEEN PREPARED PURSUANT TO AND SUBJECT TO THE TERMS OF DULT. DULT ACCEPTS NO LIABILITY FOR ANY USE OF THIS DOCUMENT OR FOLLOWING DULT EXPRESS AGREEMENT TO SUCH USE OR ONLY FOR THE PURPOSES FOR WHICH IT WAS PREPARED.

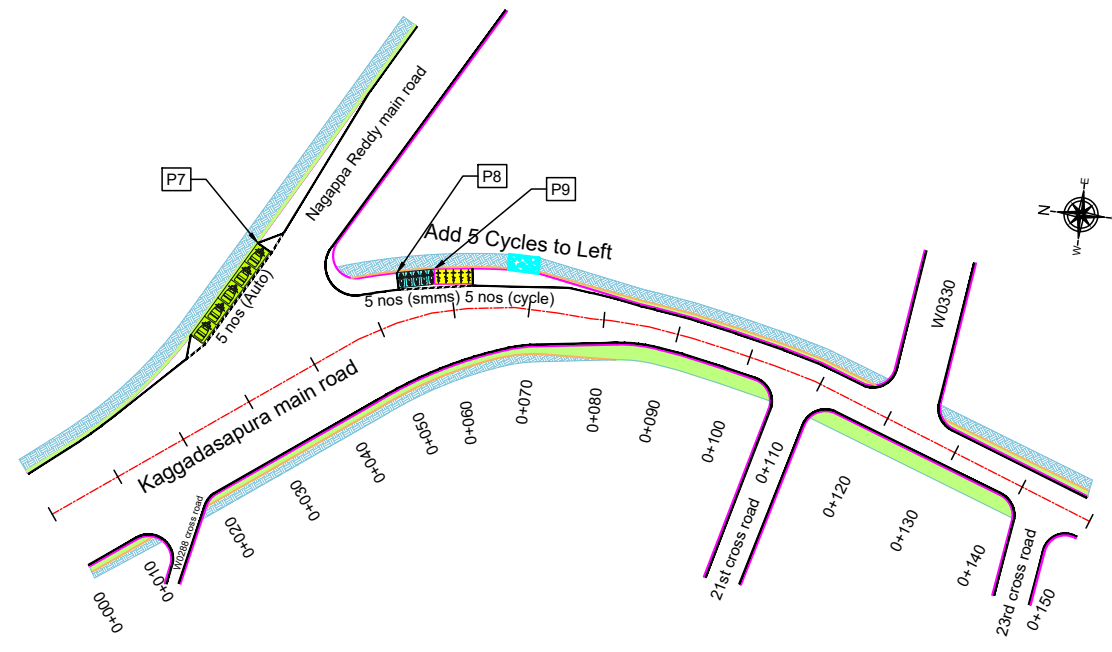
AUTHORITY:
Directorate of Urban Land Transport
Urban Development Department (UDD)
Government of Karnataka
BMTCL, T.M.C., 'B' Block, 4th Floor,
Shraminagar, K H Road, Bengaluru - 560027
Tel: 080-22236627, Fax: 080-22236630
Email: dultbangalore@gmail.com
www.urbantransport.kar.nic.in

DRAWING NUMBER: TPE/APP/M/05/2022/PAP/BMR/01
DESIGNED: SC
DRAWN: BDN
CHECKED: SK

REVISION: R0
DATE: JUL 2022
SHEET NUMBER: 01 OF 01

ISSUED ON BEHALF OF DIRECTORATE OF URBAN LAND TRANSPORT

Jul 13, 2022 - 01:10am
 File Name: Z:\TECHNICAL_SECTION\PROJECT_FOLDERS\AREA PARKING PLANS - MAHADEVAPURA ZONE\DETAILED DESIGN DRAWINGS\181 BASAVANAGAR MAIN ROAD - MAHADEVAPURA ZONE\BANDS\BASAVANAGAR MAIN ROAD (8105-8106).BDM



PARKING ALLOCATION (Nos.) FOR KAGGADAASPURA MAIN ROAD

CYCLE	SMMS	TWO WHEELER	PWD	CAR	AUTO	PICK-UP/DROP-OFF	LCV	HCV	LOADING/UNLOADING
5	5	-	-	-	5	-	-	-	-

THIS DRAWING IS THE PROPERTY OF DULT AND SHALL NOT BE COPIED OR USED WITHOUT WRITTEN PERMISSION. PROVIDING QUALITY CONTROL AND QUALITY ASSURANCE, WHICH INCLUDES QUALITY OF MATERIALS USED AND WORKMANSHIP PROVIDED ALONG WITH SUPERVISION SHALL BE THE RESPONSIBILITY OF THE CONTRACTOR AND THE PROFESSIONALS INVOLVED FOR SUPERVISION OF CONSTRUCTION WORK BEFORE, DURING AND AFTER EXECUTION OF SUCH CONSTRUCTION WORK.

LEGEND:

- PROPOSED CENTER LINE
- EXISTING FOOTPATH
- LANE MARKING
- EXISTING SHOULDER
- ACCESS LANE MARKING
- EXISTING BUS STOP
- EDGE LANE MARKING
- EXISTING RAMP/ENTRANCE
- PROPOSED KERB LINE
- EXISTING TRANSFORMER
- PROPOSED FOOTPATH
- PROPOSED SIGN BOARD (P1)
- PROPOSED CYCLE HUB
- PROPOSED SMMS HUB
- PROPOSED TWO WHEELER PARKING
- PROPOSED PWD (PERSON WITH DISABILITIES) PARKING
- PROPOSED AUTO RICKSHAW PARKING
- PROPOSED CAR PARKING
- PROPOSED LIGHT COMMERCIAL VEHICLE (LCV) PARKING
- PROPOSED HEAVY COMMERCIAL VEHICLE (HCV) PARKING
- PROPOSED LOADING/UNLOADING ZONE
- PROPOSED PICK-UP/DROP-OFF ZONE

PURPOSE OF ISSUE:
PARKING ARRANGEMENT PLAN

NOTES:

- ALL DIMENSION ARE IN METRES UNLESS MENTIONED OTHERWISE.
- DIMENSION ARE NOT TO BE SCALED, ONLY WRITTEN DIMENSION SHALL BE FOLLOWED.
- THE GENERAL ARRANGEMENT PLAN HAS BEEN PREPARED USING FIELD MEASUREMENT DRAWINGS.
- ANY MINOR CHANGES TO THE DRAWING REQUIRED CAN BE DONE TO BEST SUIT AS PER SITE CONDITIONS DURING EXECUTION.
- THESE DRAWINGS TO BE USED ONLY FOR PROVISION OF AREA PARKING PLAN ASSOCIATED INFRASTRUCTURE.
- ANY OTHER MANDATORY, WARNING AND INFORMATORY SIGNAGE BOARDS WHICH ARE REQUIRED AS PART OF ROAD SAFETY SHALL BE EXECUTED.
- THE PARKING SIGNAGES SHOULD BE INSTALLED AS PER THE PARKING SIGNAGE MANUAL SHARED BY DULT.
- THE LOCATION OF SIGNAGE CAN BE ADJUSTED TO BEST SUIT AS PER SITE CONDITIONS DURING EXECUTION.

REVISION DETAILS	DATE	REV. NO.

SUBMITTED TO:
BRUHAT BENGALURU MAHANAGARA PALIKE

PROJECT TITLE:
AREA PARKING PLAN MAHADEV PURA ZONE - WARD NO. 81 KAGGADASAPURA MAIN ROAD (8103-8104)

DRAWING TITLE:
PARKING ALLOCATION PLAN Ch. 0+000 to Ch. 0+150



THIS DOCUMENT HAS BEEN PREPARED PURSUANT TO AND SUBJECT TO THE TERMS OF DULT. DULT ACCEPTS NO LIABILITY FOR ANY USE OF THIS DOCUMENT OR FOLLOWING DULT EXPRESS AGREEMENT TO SUCH USE OR ONLY FOR THE PURPOSES FOR WHICH IT WAS PREPARED.

AUTHORITY:
Directorate of Urban Land Transport
Urban Development Department (UDD)
Government of Karnataka
BMTCL, TTMC, 19 Block, 4th Floor,
Shantinagar, K H Road, Bengaluru - 560027
Tel: 080-22226627, Fax: 080-22226630
Email: dult@bmtcl.com, dult@ttmc.com
www.urbantransport.kar.nic.in

DRAWING NUMBER: TPE/APP/MZ/05/2022/PAP/KMR/01	REVISION: R0	DATE: JUL 2022	SHEET NUMBER: 01 OF 01
DESIGNED: SLS	DRAWN: SKG	CHECKED: SK	

ISSUED ON BEHALF OF DIRECTORATE OF URBAN LAND TRANSPORT

Jul 12, 2022 - 10:28am
 Proj No: Z/TECHNICAL SECTION/PROJECT FOLDER/AREA PARKING PLAN, MAHADEV PURA ZONE/DETAILED DESIGN DRAWINGS/01
 File Name:

THIS DRAWING IS THE PROPERTY OF DULT AND SHALL NOT BE COPIED OR USED WITHOUT WRITTEN PERMISSION. PROVIDING QUALITY CONTROL AND QUALITY ASSURANCE, WHICH INCLUDES QUALITY OF MATERIALS USED AND WORKMANSHIP PROVIDED ALONG WITH SUPERVISION SHALL BE THE RESPONSIBILITY OF THE CONTRACTOR AND THE PROFESSIONALS INVOLVED FOR SUPERVISION OF CONSTRUCTION WORK BEFORE, DURING AND AFTER EXECUTION OF SUCH CONSTRUCTION WORK.

LEGEND:

---	: PROPOSED CENTER LINE	---	: EXISTING FOOTPATH
- - -	: LANE MARKING	---	: EXISTING SHOULDER
- - - -	: ACCESS LANE MARKING	---	: EXISTING BUS STOP
---	: EDGE LANE MARKING	---	: EXISTING RAMP/ENTRANCE
---	: PROPOSED KERB LINE	---	: EXISTING TRANSFORMER
---	: PROPOSED FOOTPATH		
[P1]	: PROPOSED SIGN BOARD		
[---]	: PROPOSED CYCLE HUB		
[---]	: PROPOSED SMMS HUB		
[---]	: PROPOSED TWO WHEELER PARKING		
[---]	: PROPOSED PWD (PERSON WITH DISABILITIES) PARKING		
[---]	: PROPOSED AUTO RICKSHAW PARKING		
[---]	: PROPOSED CAR PARKING		
[---]	: PROPOSED LIGHT COMMERCIAL VEHICLE (LCV) PARKING		
[---]	: PROPOSED HEAVY COMMERCIAL VEHICLE (HCV) PARKING		
[---]	: PROPOSED LOADING/UNLOADING ZONE		
[---]	: PROPOSED PICK-UP/DROP-OFF ZONE		

PARKING ARRANGEMENT PLAN

- NOTES:**
1. ALL DIMENSION ARE IN METRES UNLESS MENTIONED OTHERWISE.
 2. DIMENSION ARE NOT TO BE SCALED, ONLY WRITTEN DIMENSION SHALL BE FOLLOWED.
 3. THE GENERAL ARRANGEMENT PLAN HAS BEEN PREPARED USING FIELD MEASUREMENT DRAWINGS.
 4. ANY MINOR CHANGES TO THE DRAWING REQUIRED CAN BE DONE TO BEST SUIT AS PER SITE CONDITIONS DURING EXECUTION.
 5. THESE DRAWINGS TO BE USED ONLY FOR PROVISION OF AREA PARKING PLAN ASSOCIATED INFRASTRUCTURE.
 6. ANY OTHER MANDATORY, WARNING AND INFORMATORY SIGNAGE BOARDS WHICH ARE REQUIRED AS PART OF ROAD SAFETY SHALL BE EXECUTED.
 7. THE PARKING SIGNAGES SHOULD BE INSTALLED AS PER THE PARKING SIGNAGE MANUAL SHARED BY DULT.
 8. THE LOCATION OF SIGNAGE CAN BE ADJUSTED TO BEST SUIT AS PER SITE CONDITIONS DURING EXECUTION.

REVISION DETAILS	DATE	REV. NO.

SUBMITTED TO:
BRUHAT BENGALURU MAHANAGARA PALIKE

PROJECT TITLE:
AREA PARKING PLAN MAHADEVAPURA ZONE - WARD NO. 82 HOODI WHITE FIELD MAIN ROAD (8201-8202)

DRAWING TITLE:
PARKING ALLOCATION PLAN Ch. 0+000 to Ch. 0+500



THIS DOCUMENT HAS BEEN PREPARED PURSUANT TO AND SUBJECT TO THE TERMS OF DULT. DULT ACCEPTS NO LIABILITY FOR ANY USE OF THIS DOCUMENT OR FOLLOWING DULT EXPRESS AGREEMENT TO SUCH USE OR ONLY FOR THE PURPOSES FOR WHICH IT WAS PREPARED.

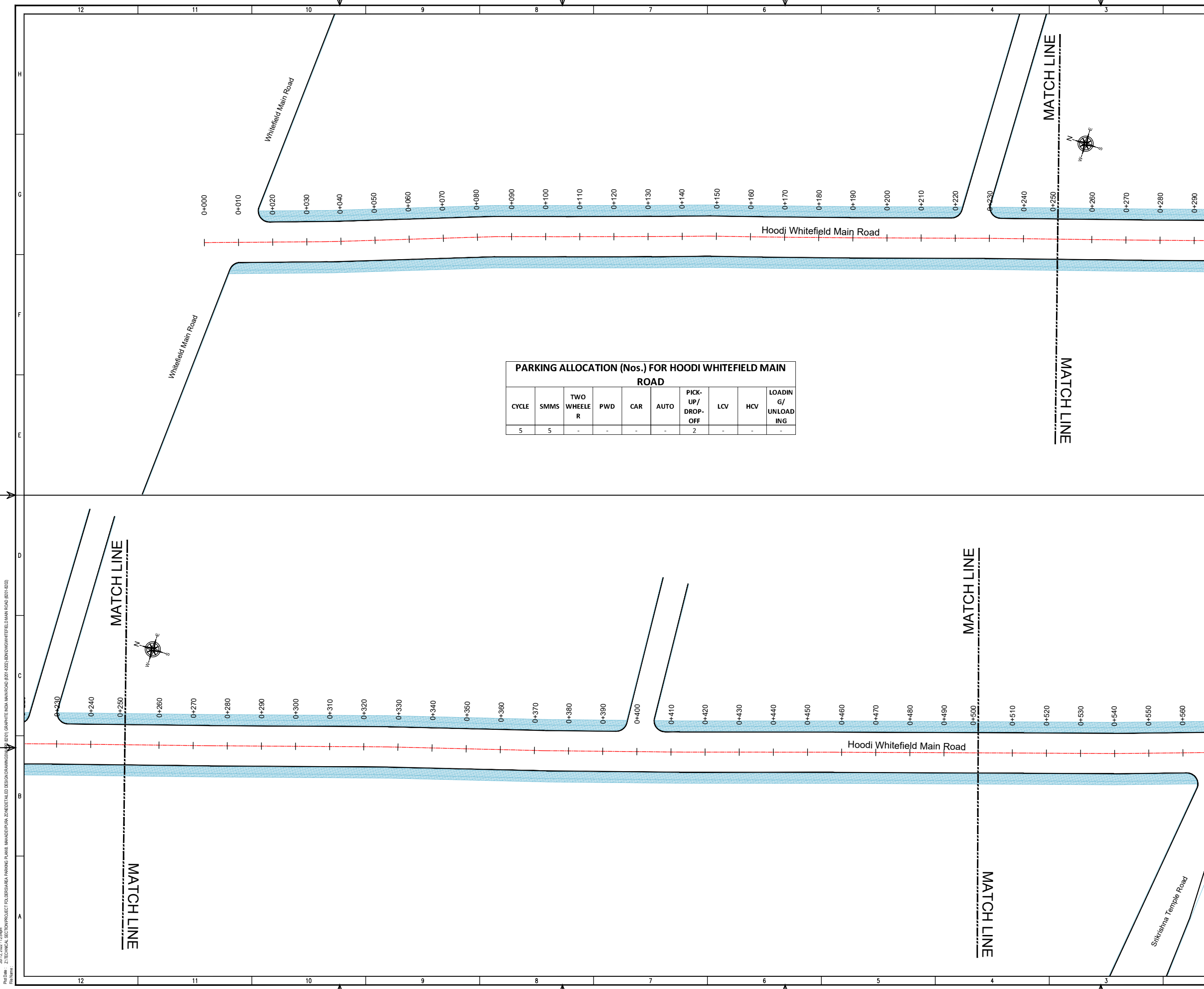
AUTHORITY: Directorate of Urban Land Transport
Urban Development Department (UDD)
Government of Karnataka
BMTCL, T.M.C., 'B' Block, 4th Floor,
Shraminagar, K H Road, Bengaluru - 560027
Tel: 080-22236627, Fax: 080-22236630
Email: dultbangalore@gmail.com
www.urbantransport.kar.nic.in

DRAWING NUMBER: TPE/APP/MZ/05/2022/PAP/HWMR/01	REVISION: R0	DATE: JUL 2022	SHEET NUMBER: 01 OF 02
DESIGNED: SC	DRAWN: BDN	CHECKED: SK	

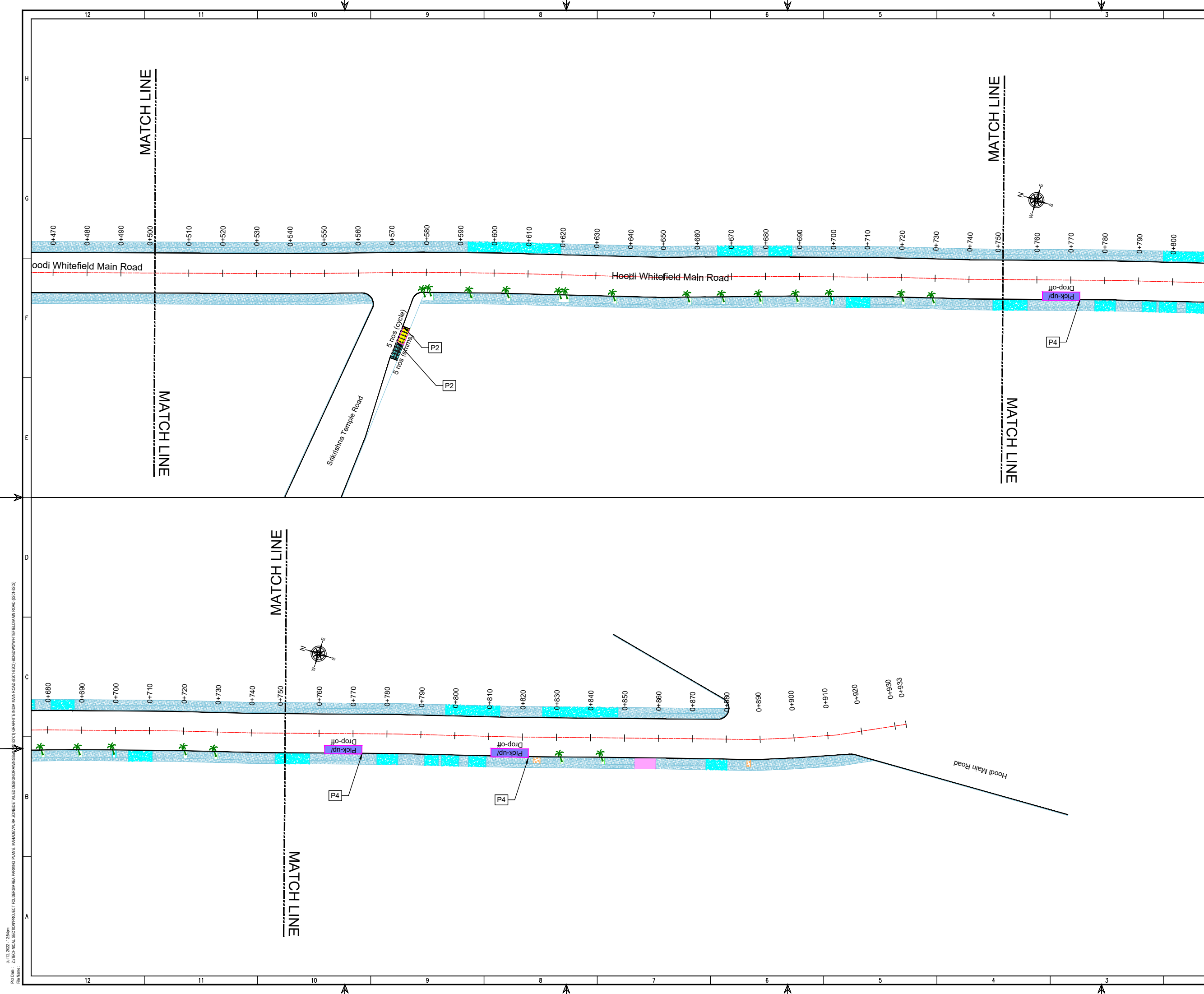
ISSUED ON BEHALF OF DIRECTORATE OF URBAN LAND TRANSPORT

PARKING ALLOCATION (Nos.) FOR HOODI WHITEFIELD MAIN ROAD

CYCLE	SMMS	TWO WHEELER	PWD	CAR	AUTO	PICK-UP/DROP-OFF	LCV	HCV	LOADING/UNLOADING
5	5	-	-	-	-	2	-	-	-



Jul 12, 2022 - 12:56pm
 P:\01\001 - Z:\TECHNICAL SECTION\PROJECT FOLDER\AREA PARKING PLAN MAHADEVAPURA ZONE\DETAILED DESIGN DRAWINGS\8201\8202\HOODI WHITEFIELD MAIN ROAD (8201-8202)



THIS DRAWING IS THE PROPERTY OF DULT AND SHALL NOT BE COPIED OR USED WITHOUT WRITTEN PERMISSION. PROVIDING QUALITY CONTROL AND QUALITY ASSURANCE, WHICH INCLUDES QUALITY OF MATERIALS USED AND WORKMANSHIP PROVIDED ALONG WITH SUPERVISION SHALL BE THE RESPONSIBILITY OF THE CONTRACTOR AND THE PROFESSIONALS INVOLVED FOR SUPERVISION OF CONSTRUCTION WORK BEFORE, DURING AND AFTER EXECUTION OF SUCH CONSTRUCTION WORK.

LEGEND:

- : PROPOSED CENTER LINE
- - - : LANE MARKING
- - - - : ACCESS LANE MARKING
- : EDGE LANE MARKING
- : PROPOSED KERB LINE
- : PROPOSED FOOTPATH
- [P1] : PROPOSED SIGN BOARD
- [] : PROPOSED CYCLE HUB
- [] : PROPOSED SMS HUB
- [] : PROPOSED TWO WHEELER PARKING
- [] : PROPOSED PWD (PERSON WITH DISABILITIES) PARKING
- [] : PROPOSED AUTO RICKSHAW PARKING
- [] : PROPOSED CAR PARKING
- [] : PROPOSED LIGHT COMMERCIAL VEHICLE (LCV) PARKING
- [] : PROPOSED HEAVY COMMERCIAL VEHICLE (HCV) PARKING
- [] : PROPOSED LOADING/UNLOADING ZONE
- [] : PROPOSED PICK-UP/DROP-OFF ZONE
- [] : EXISTING FOOTPATH
- [] : EXISTING SHOULDER
- [] : EXISTING BUS STOP
- [] : EXISTING RAMP/ENTRANCE
- [] : EXISTING TRANSFORMER

PURPOSE OF ISSUE:
PARKING ARRANGEMENT PLAN

NOTES:

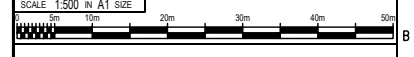
- ALL DIMENSION ARE IN METRES UNLESS MENTIONED OTHERWISE.
- DIMENSION ARE NOT TO BE SCALED, ONLY WRITTEN DIMENSION SHALL BE FOLLOWED.
- THE GENERAL ARRANGEMENT PLAN HAS BEEN PREPARED USING FIELD MEASUREMENT DRAWINGS.
- ANY MINOR CHANGES TO THE DRAWING REQUIRED CAN BE DONE TO BEST SUIT AS PER SITE CONDITIONS DURING EXECUTION.
- THESE DRAWINGS TO BE USED ONLY FOR PROVISION OF AREA PARKING PLAN ASSOCIATED INFRASTRUCTURE.
- ANY OTHER MANDATORY, WARNING AND INFORMATORY SIGNAGE BOARDS WHICH ARE REQUIRED AS PART OF ROAD SAFETY SHALL BE EXECUTED.
- THE PARKING SIGNAGES SHOULD BE INSTALLED AS PER THE PARKING SIGNAGE MANUAL SHARED BY DULT.
- THE LOCATION OF SIGNAGE CAN BE ADJUSTED TO BEST SUIT AS PER SITE CONDITIONS DURING EXECUTION.

REVISION DETAILS	DATE	REV NO

SUBMITTED TO:
BRUHAT BENGALURU MAHANAGARA PALIKE

PROJECT TITLE:
AREA PARKING PLAN MAHADEVAPURA ZONE - WARD NO. 82 HOODI WHITEFIELD MAIN ROAD (8201-8202)

DRAWING TITLE:
PARKING ALLOCATION PLAN Ch. 0+500 to Ch. 0+933



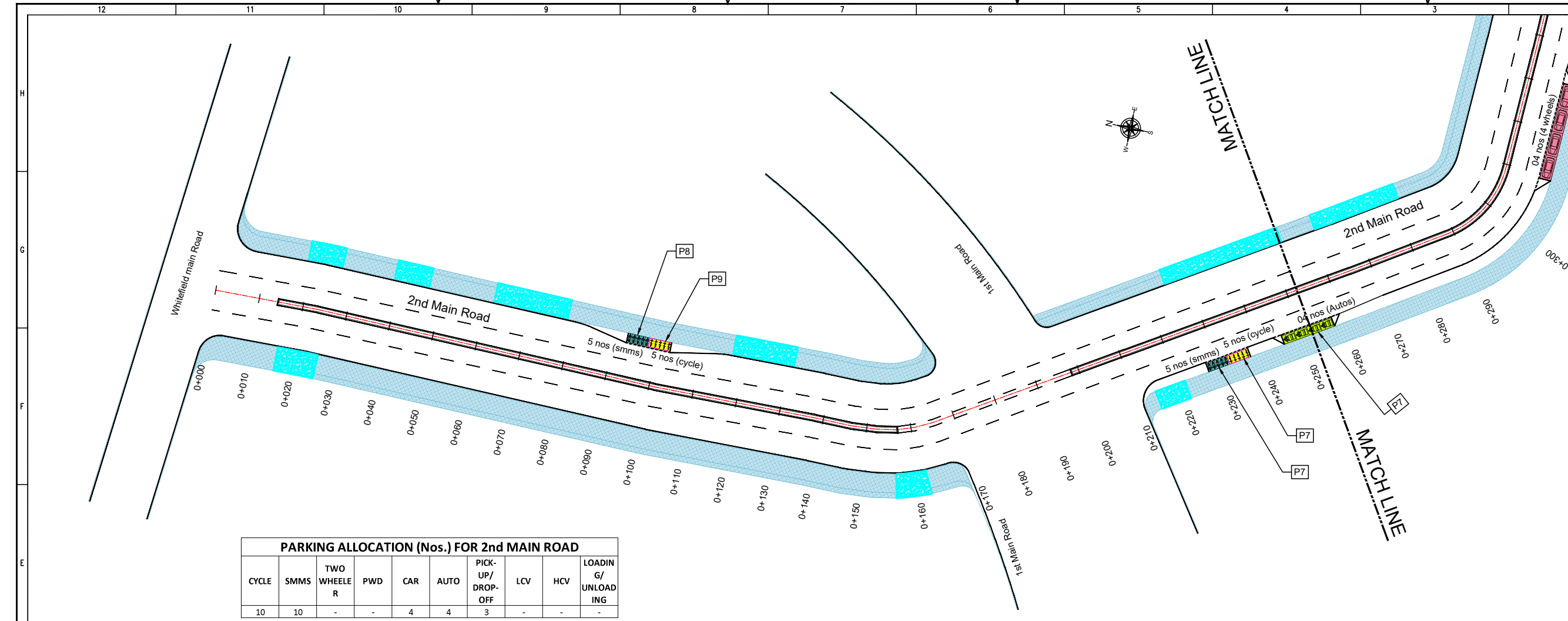
THIS DOCUMENT HAS BEEN PREPARED PURSUANT TO AND SUBJECT TO THE TERMS OF DULT. DULT ACCEPTS NO LIABILITY FOR ANY USE OF THIS DOCUMENT OR FOLLOWING DULT EXPRESS AGREEMENT TO SUCH USE OR ONLY FOR THE PURPOSES FOR WHICH IT WAS PREPARED.

AUTHORITY:
Directorate of Urban Land Transport
 Urban Development Department (UDD)
 Government of Karnataka
 BMTCL, T.M.C., 'B' Block, 4th Floor,
 Shraminagar, K H Road, Bengaluru - 560027
 Tel: 080-22236627, Fax: 080-22236630
 Email: dultbangalore@gmail.com
 www.urbantransport.kar.nic.in

DRAWING NUMBER: TPE/APP/MZ/05/2022/PAP/HWMR/02	REVISION: R0	DATE: JUL 2022	SHEET NUMBER: 02 OF 02
DESIGNED: SC	DRAWN: BDN	CHECKED: SK	

ISSUED ON BEHALF OF DIRECTORATE OF URBAN LAND TRANSPORT

Jul 12, 2022 - 12:56pm
 P:\D001 - Z:\TECHNICAL SECTION\PROJECT FOLDER\BANGALORE PARKING PLAN\MAHADEVAPURA ZONE\DETAILED DESIGN DRAWINGS\DWG\8201-8202\GRAPHIC WHITE HOODI WHITEFIELD MAIN ROAD (8201-8202).DWG



PARKING ALLOCATION (Nos.) FOR 2nd MAIN ROAD										
CYCLE	SMMS	TWO WHEELER	PWD	CAR	AUTO	PICK-UP/DROP-OFF	LCV	HCV	LOADING G/ UNLOADING	
10	10	-	-	4	4	3	-	-	-	-

THIS DRAWING IS THE PROPERTY OF DULT AND SHALL NOT BE COPIED OR USED WITHOUT WRITTEN PERMISSION. PROVIDING QUALITY CONTROL AND QUALITY ASSURANCE, WHICH INCLUDES QUALITY OF MATERIALS USED AND WORKMANSHIP PROVIDED ALONG WITH SUPERVISION SHALL BE THE RESPONSIBILITY OF THE CONTRACTOR AND THE PROFESSIONALS INVOLVED FOR SUPERVISION OF CONSTRUCTION WORK BEFORE, DURING AND AFTER EXECUTION OF SUCH CONSTRUCTION WORK.

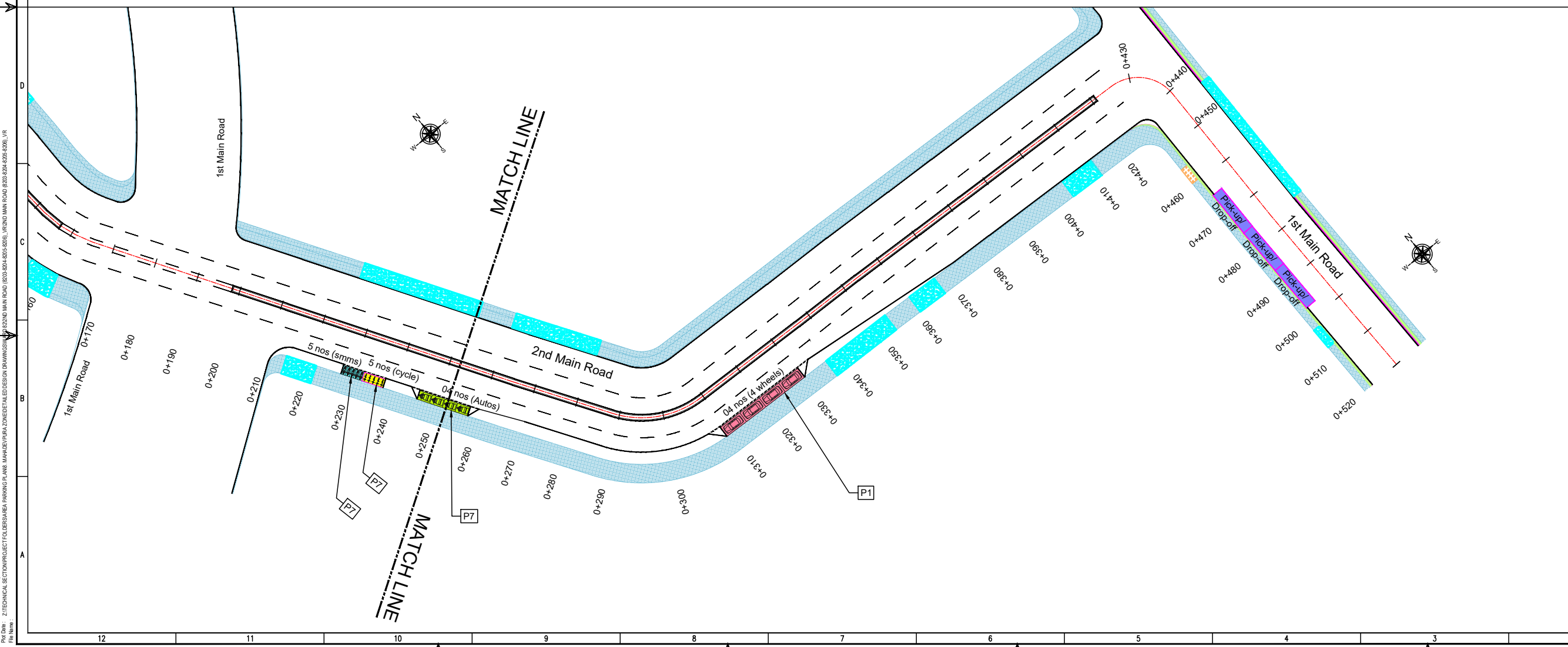
LEGEND:

- PROPOSED CENTER LINE
- EXISTING FOOTPATH
- LANE MARKING
- EXISTING SHOULDER
- ACCESS LANE MARKING
- EXISTING BUS STOP
- EDGE LANE MARKING
- EXISTING RAMP/ ENTRANCE
- PROPOSED KERB LINE
- EXISTING TRANSFORMER
- PROPOSED FOOTPATH
- PROPOSED SIGN BOARD (P1)
- PROPOSED CYCLE HUB
- PROPOSED SMMS HUB
- PROPOSED TWO WHEELER PARKING
- PROPOSED PWD (PERSON WITH DISABILITIES) PARKING
- PROPOSED AUTO RICKSHAW PARKING
- PROPOSED CAR PARKING
- PROPOSED LIGHT COMMERCIAL VEHICLE (LCV) PARKING
- PROPOSED HEAVY COMMERCIAL VEHICLE (HCV) PARKING
- PROPOSED LOADING/UNLOADING ZONE
- PROPOSED PICK-UP/DROP-OFF ZONE

PURPOSE OF ISSUE:
PARKING ARRANGEMENT PLAN

NOTES:

- ALL DIMENSION ARE IN METRES UNLESS MENTIONED OTHERWISE.
- DIMENSION ARE NOT TO BE SCALED, ONLY WRITTEN DIMENSION SHALL BE FOLLOWED.
- THE GENERAL ARRANGEMENT PLAN HAS BEEN PREPARED USING FIELD MEASUREMENT DRAWINGS.
- ANY MINOR CHANGES TO THE DRAWING REQUIRED CAN BE DONE TO BEST SUIT AS PER SITE CONDITIONS DURING EXECUTION.
- THESE DRAWINGS TO BE USED ONLY FOR PROVISION OF AREA PARKING PLAN ASSOCIATED INFRASTRUCTURE.
- ANY OTHER MANDATORY, WARNING AND INFORMATORY SIGNAGE BOARDS WHICH ARE REQUIRED AS PART OF ROAD SAFETY SHALL BE EXECUTED.
- THE PARKING SIGNAGES SHOULD BE INSTALLED AS PER THE PARKING SIGNAGE MANUAL, SHARED BY DULT.
- THE LOCATION OF SIGNAGE CAN BE ADJUSTED TO BEST SUIT AS PER SITE CONDITIONS DURING EXECUTION.

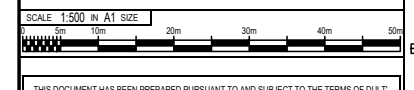


REVISION DETAILS	DATE	REV. NO.

SUBMITTED TO:
BRUHAT BENGALURU MAHANAGARA PALIKE

PROJECT TITLE:
AREA PARKING PLAN MAHADEVAPURA ZONE - WARD NO. 82 2nd MAIN ROAD (8203-8204-8205-8206)

DRAWING TITLE:
PARKING ALLOCATION PLAN Ch. 0+000 to Ch. 0+520



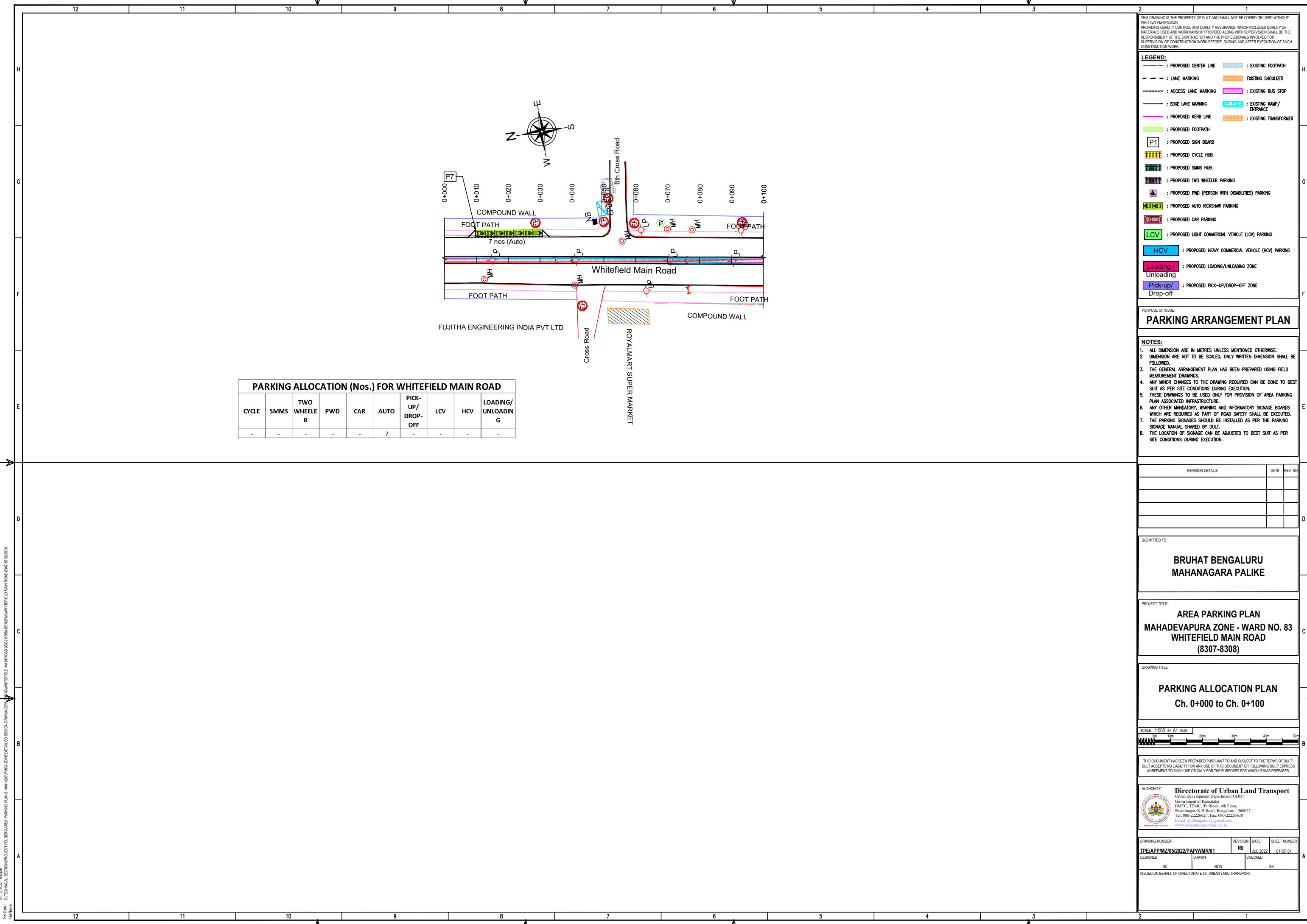
THIS DOCUMENT HAS BEEN PREPARED PURSUANT TO AND SUBJECT TO THE TERMS OF DULT. DULT ACCEPTS NO LIABILITY FOR ANY USE OF THIS DOCUMENT OR FOLLOWING DULT EXPRESS AGREEMENT TO SUCH USE OR ONLY FOR THE PURPOSES FOR WHICH IT WAS PREPARED.

AUTHORITY:
Directorate of Urban Land Transport
Urban Development Department (UDD)
Government of Karnataka
BMTCL, TTCMC, 1st Block, 4th Floor,
Shantinagar, K H Road, Bengaluru - 560027
Tel: 080-22226627, Fax: 080-22226630
Email: dult@bmtcl.gov.in, dult@tcmc.gov.in
www.urbantransport.kar.nic.in

DRAWING NUMBER: TPE/APP/MZ/05/2022/PAP/2MR/01	REVISION: R0	DATE: JUL 2022	SHEET NUMBER: 01 OF 01
DESIGNED: SC	DRAWN: VR	CHECKED: SK	

ISSUED ON BEHALF OF DIRECTORATE OF URBAN LAND TRANSPORT

Jul 12, 2022 - 5:31pm
 P:\21\21 TECHNICAL SECTION\PROJECT\TOLUBERSARA PARKING PLAN MAHADEVAPURA ZONE\DETAIL DESIGN DRAWINGS\2122010 MAIN ROAD (8203-8204-8205-8206)\V212010 MAIN ROAD (8203-8204-8205-8206).VR
 File Name:



PARKING ALLOCATION (Nos.) FOR WHITEFIELD MAIN ROAD

CYCLE	SMMS	TWO WHEELER	PWD	CAR	AUTO	PICK-UP/DROP-OFF	LCV	HCV	LOADING/UNLOADING
-	-	-	-	-	7	-	-	-	-

THIS DRAWING IS THE PROPERTY OF DULT AND SHALL NOT BE COPIED OR USED WITHOUT WRITTEN PERMISSION. PROVIDING QUALITY CONTROL AND QUALITY ASSURANCE, WHICH INCLUDES QUALITY OF MATERIALS USED AND WORKMANSHIP PROVIDED ALONG WITH SUPERVISION SHALL BE THE RESPONSIBILITY OF THE CONTRACTOR AND THE PROFESSIONALS INVOLVED FOR SUPERVISION OF CONSTRUCTION WORK BEFORE, DURING AND AFTER EXECUTION OF SUCH CONSTRUCTION WORK.

LEGEND:

--- : PROPOSED CENTER LINE	--- : EXISTING FOOTPATH
- - - : LANE MARKING	--- : EXISTING SHOULDER
--- : ACCESS LANE MARKING	--- : EXISTING BUS STOP
--- : EDGE LANE MARKING	--- : EXISTING RAMP/ENTRANCE
--- : PROPOSED KERB LINE	--- : EXISTING TRANSFORMER
--- : PROPOSED FOOTPATH	
[P1] : PROPOSED SIGN BOARD	
[] : PROPOSED CYCLE HUB	
[] : PROPOSED SMMS HUB	
[] : PROPOSED TWO WHEELER PARKING	
[] : PROPOSED PWD (PERSON WITH DISABILITIES) PARKING	
[] : PROPOSED AUTO RICKSHAW PARKING	
[] : PROPOSED CAR PARKING	
[LCV] : PROPOSED LIGHT COMMERCIAL VEHICLE (LCV) PARKING	
[HCV] : PROPOSED HEAVY COMMERCIAL VEHICLE (HCV) PARKING	
[Loading/Unloading] : PROPOSED LOADING/UNLOADING ZONE	
[Pick-up/Drop-off] : PROPOSED PICK-UP/DROP-OFF ZONE	

PURPOSE OF ISSUE:
PARKING ARRANGEMENT PLAN

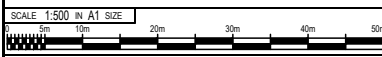
- NOTES:**
1. ALL DIMENSION ARE IN METRES UNLESS MENTIONED OTHERWISE.
 2. DIMENSION ARE NOT TO BE SCALED, ONLY WRITTEN DIMENSION SHALL BE FOLLOWED.
 3. THE GENERAL ARRANGEMENT PLAN HAS BEEN PREPARED USING FIELD MEASUREMENT DRAWINGS.
 4. ANY MINOR CHANGES TO THE DRAWING REQUIRED CAN BE DONE TO BEST SUIT AS PER SITE CONDITIONS DURING EXECUTION.
 5. THESE DRAWINGS TO BE USED ONLY FOR PROVISION OF AREA PARKING PLAN ASSOCIATED INFRASTRUCTURE.
 6. ANY OTHER MANDATORY, WARNING AND INFORMATORY SIGNAGE BOARDS WHICH ARE REQUIRED AS PART OF ROAD SAFETY SHALL BE EXECUTED.
 7. THE PARKING SIGNAGES SHOULD BE INSTALLED AS PER THE PARKING SIGNAGE MANUAL SHARED BY DULT.
 8. THE LOCATION OF SIGNAGE CAN BE ADJUSTED TO BEST SUIT AS PER SITE CONDITIONS DURING EXECUTION.

REVISION DETAILS	DATE	REV. NO.

SUBMITTED TO:
BRUHAT BENGALURU MAHANAGARA PALIKE

PROJECT TITLE:
AREA PARKING PLAN MAHADEVAPURA ZONE - WARD NO. 83 WHITEFIELD MAIN ROAD (8307-8308)

DRAWING TITLE:
PARKING ALLOCATION PLAN Ch. 0+000 to Ch. 0+100



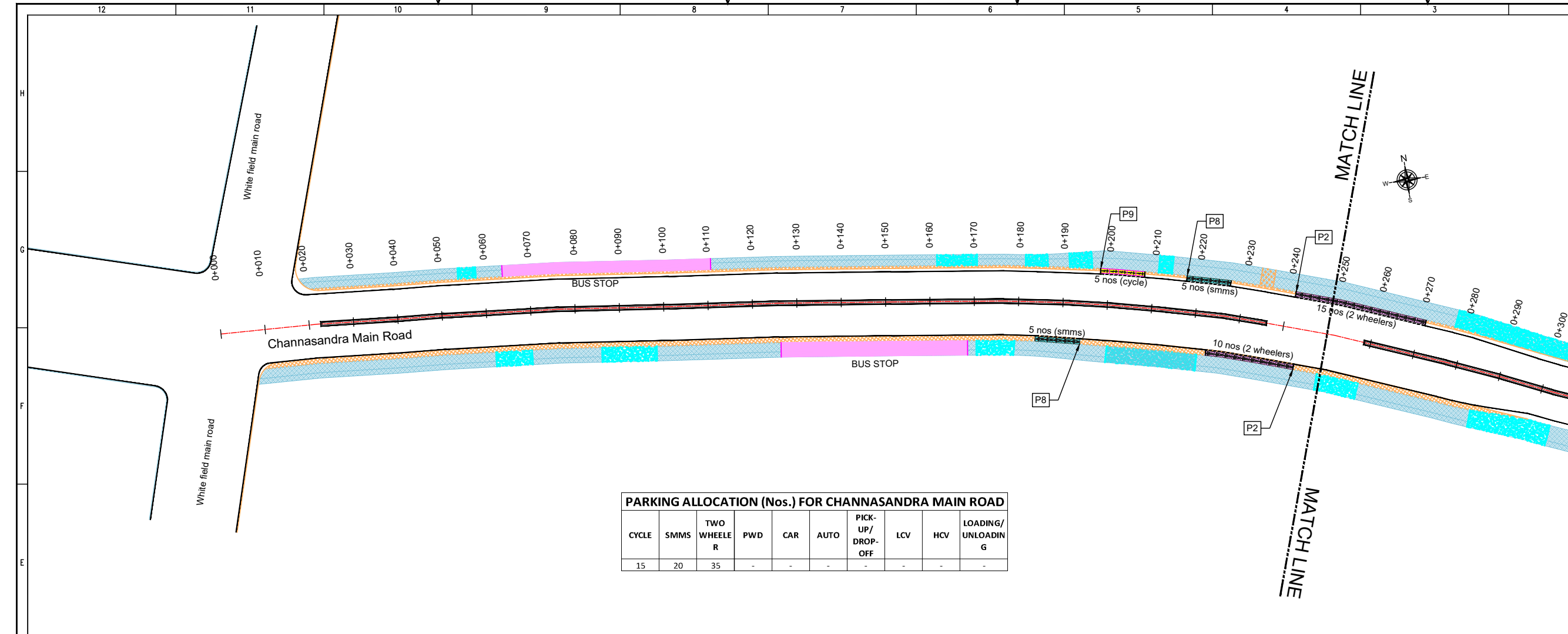
THIS DOCUMENT HAS BEEN PREPARED PURSUANT TO AND SUBJECT TO THE TERMS OF DULT. DULT ACCEPTS NO LIABILITY FOR ANY USE OF THIS DOCUMENT OR FOLLOWING DULT EXPRESS AGREEMENT TO SUCH USE OR ONLY FOR THE PURPOSES FOR WHICH IT WAS PREPARED.

AUTHORITY:
 Directorate of Urban Land Transport
 Urban Development Department (UDD)
 Government of Karnataka
 B.M.T.C., T.T.M.C., 'B' Block, 4th Floor,
 Shaminagar, K.H. Road, Bengaluru - 560027
 Tel: 080-22226627, Fax: 080-22226630
 Email: dultbangalore@gmail.com
 www.urbanlandtransport.kar.nic.in

DRAWING NUMBER: TPE/APP/MZ/05/2022/PAP/WMR/01	REVISION: R0	DATE: Jul 2022	SHEET NUMBER: 01 OF 01
DESIGNED: SC	DRAWN: BDN	CHECKED: SK	

ISSUED ON BEHALF OF DIRECTORATE OF URBAN LAND TRANSPORT

Jul 12, 2022, 5:42pm
 P:\01\001 - Z:\TECHNICAL SECTION\PROJECT FOLDER\AREA PARKING PLANS - MAHADEVAPURA ZONE\DETAILED DESIGN DRAWINGS\APP\01\WHITEFIELD MAIN ROAD (8307-8308)\BDN\DWG\WHITEFIELD MAIN ROAD\BDT-8308-BDN.dwg
 File Name



PARKING ALLOCATION (Nos.) FOR CHANNASANDRA MAIN ROAD

CYCLE	SMMS	TWO WHEELER	PWD	CAR	AUTO	PICK-UP/DROP-OFF	LCV	HCV	LOADING/UNLOADING
15	20	35	-	-	-	-	-	-	-

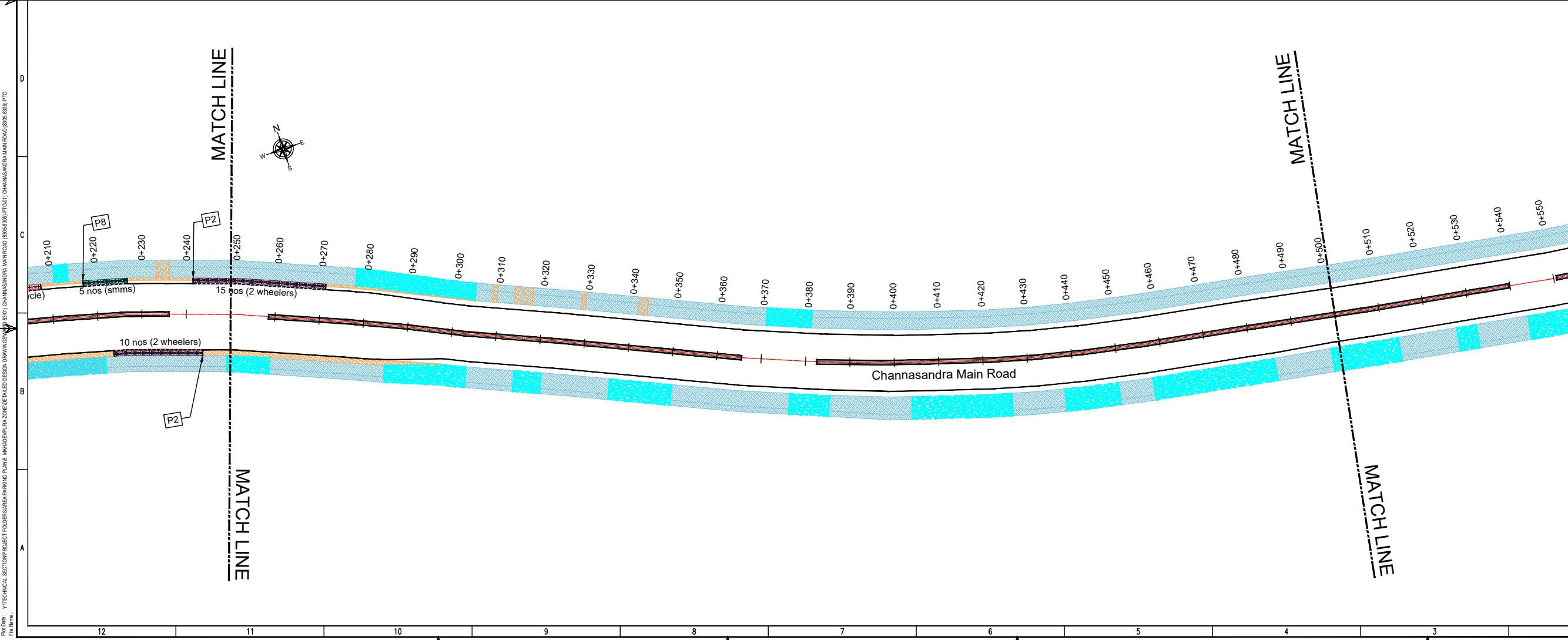
THIS DRAWING IS THE PROPERTY OF DULT AND SHALL NOT BE COPIED OR USED WITHOUT WRITTEN PERMISSION. PROVIDING QUALITY CONTROL AND QUALITY ASSURANCE, WHICH INCLUDES QUALITY OF MATERIALS USED AND WORKMANSHIP PROVIDED ALONG WITH SUPERVISION SHALL BE THE RESPONSIBILITY OF THE CONTRACTOR AND THE PROFESSIONALS INVOLVED FOR SUPERVISION OF CONSTRUCTION WORK BEFORE, DURING AND AFTER EXECUTION OF SUCH CONSTRUCTION WORK.

LEGEND:

- PROPOSED CENTER LINE
- EXISTING FOOTPATH
- LANE MARKING
- EXISTING SHOULDER
- ACCESS LANE MARKING
- EXISTING BUS STOP
- EDGE LANE MARKING
- EXISTING RAMP/ENTRANCE
- PROPOSED KERB LINE
- EXISTING TRANSFORMER
- PROPOSED FOOTPATH
- PROPOSED SIGN BOARD (P1)
- PROPOSED CYCLE HUB
- PROPOSED SMMS HUB
- PROPOSED TWO WHEELER PARKING
- PROPOSED PWD (PERSON WITH DISABILITIES) PARKING
- PROPOSED AUTO RICKSHAW PARKING
- PROPOSED CAR PARKING
- PROPOSED LIGHT COMMERCIAL VEHICLE (LCV) PARKING
- PROPOSED HEAVY COMMERCIAL VEHICLE (HCV) PARKING
- PROPOSED LOADING/UNLOADING ZONE
- PROPOSED PICK-UP/DROP-OFF ZONE

PURPOSE OF ISSUE:
PARKING ARRANGEMENT PLAN

- NOTES:**
- ALL DIMENSION ARE IN METRES UNLESS MENTIONED OTHERWISE.
 - DIMENSION ARE NOT TO BE SCALED, ONLY WRITTEN DIMENSION SHALL BE FOLLOWED.
 - THE GENERAL ARRANGEMENT PLAN HAS BEEN PREPARED USING FIELD MEASUREMENT DRAWINGS.
 - ANY MINOR CHANGES TO THE DRAWING REQUIRED CAN BE DONE TO BEST SUIT AS PER SITE CONDITIONS DURING EXECUTION.
 - THESE DRAWINGS TO BE USED ONLY FOR PROVISION OF AREA PARKING PLAN ASSOCIATED INFRASTRUCTURE.
 - ANY OTHER MANDATORY, WARNING AND INFORMATORY SIGNAGE BOARDS WHICH ARE REQUIRED AS PART OF ROAD SAFETY SHALL BE EXECUTED.
 - THE PARKING SIGNAGES SHOULD BE INSTALLED AS PER THE PARKING SIGNAGE MANUAL, SHARED BY DULT.
 - THE LOCATION OF SIGNAGE CAN BE ADJUSTED TO BEST SUIT AS PER SITE CONDITIONS DURING EXECUTION.



REVISION DETAILS	DATE	REV. NO.

SUBMITTED TO:
BRUHAT BENGALURU MAHANAGARA PALIKE

PROJECT TITLE:
AREA PARKING PLAN MAHADEVUPURA ZONE - WARD NO. 83 CHANNASANDRA MAIN ROAD (8305-8306)

DRAWING TITLE:
PARKING ALLOCATION PLAN Ch. 0+000 to Ch. 0+500

SCALE: 1:500 IN A1 SIZE

THIS DOCUMENT HAS BEEN PREPARED PURSUANT TO AND SUBJECT TO THE TERMS OF DULT. DULT ACCEPTS NO LIABILITY FOR ANY USE OF THIS DOCUMENT OR FOLLOWING DULT EXPRESS AGREEMENT TO SUCH USE OR ONLY FOR THE PURPOSES FOR WHICH IT WAS PREPARED.

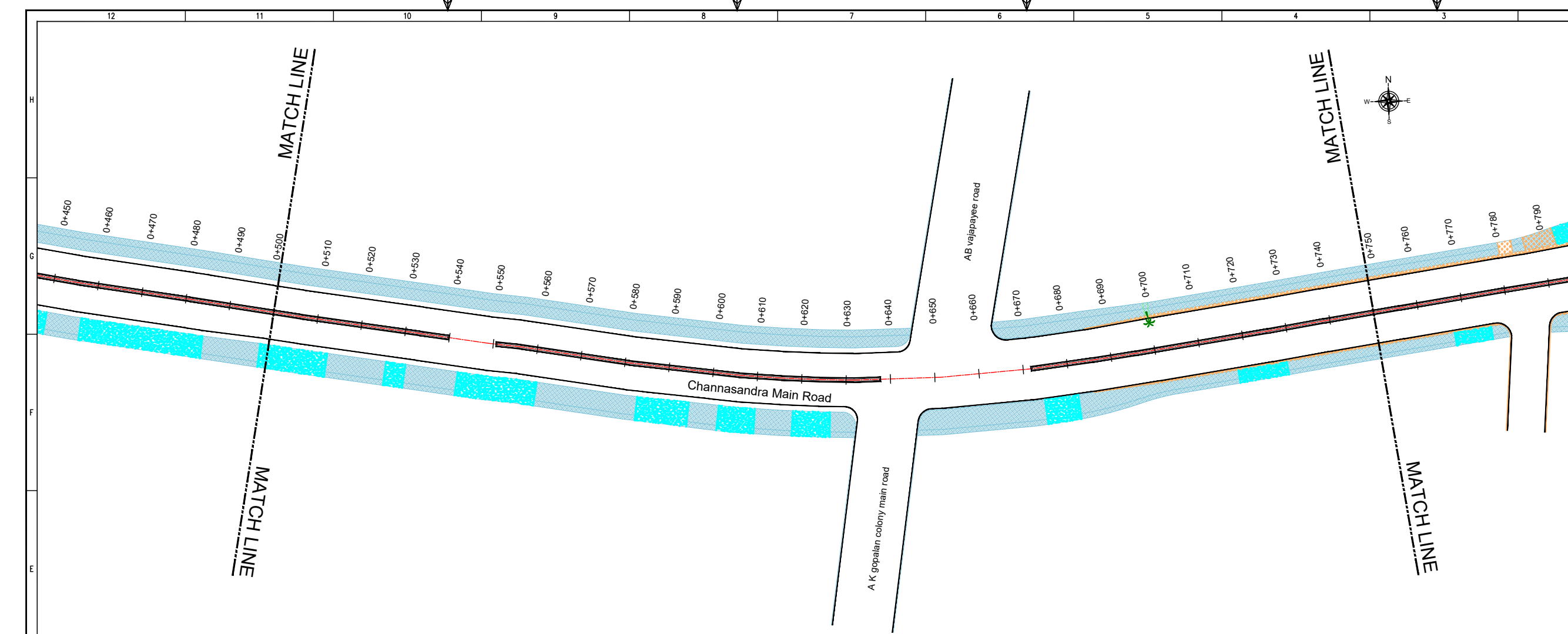
AUTHORITY:
Directorate of Urban Land Transport
Urban Development Department (UDD)
Government of Karnataka
BMTCL, TTMC, 19 Block, 4th Floor,
Shantinagar, K H Road, Bengaluru - 560027
Tel: 080-22226627, Fax: 080-22226630
Email: dult@bmtcl.gov.in
www.urbantransport.kar.nic.in

DRAWING NUMBER	REVISION	DATE	SHEET NUMBER
TPE/APP/MZ/05/2022/PAP/CMR/01	R0	JUL 2022	01 OF 04

DESIGNED	DRAWN	CHECKED
SLS	PTG	SK

ISSUED ON BEHALF OF DIRECTORATE OF URBAN LAND TRANSPORT

Jul 12, 2022 - 12:47pm
 P:\04 - Technical Section\PROJECT TOUGHERSARA PARKING PLANS MAHADEVUPURA ZONE\DETAILED DESIGN DRAWINGS\08011 CHANNASANDRA MAIN ROAD (8305-8306) PTD
 FOR NAME



THIS DRAWING IS THE PROPERTY OF DULT AND SHALL NOT BE COPIED OR USED WITHOUT WRITTEN PERMISSION. PROVIDING QUALITY CONTROL AND QUALITY ASSURANCE, WHICH INCLUDES QUALITY OF MATERIALS USED AND WORKMANSHIP PROVIDED ALONG WITH SUPERVISION SHALL BE THE RESPONSIBILITY OF THE CONTRACTOR AND THE PROFESSIONALS INVOLVED FOR THE SUPERVISION OF CONSTRUCTION WORK BEFORE, DURING AND AFTER EXECUTION OF SUCH CONSTRUCTION WORK.

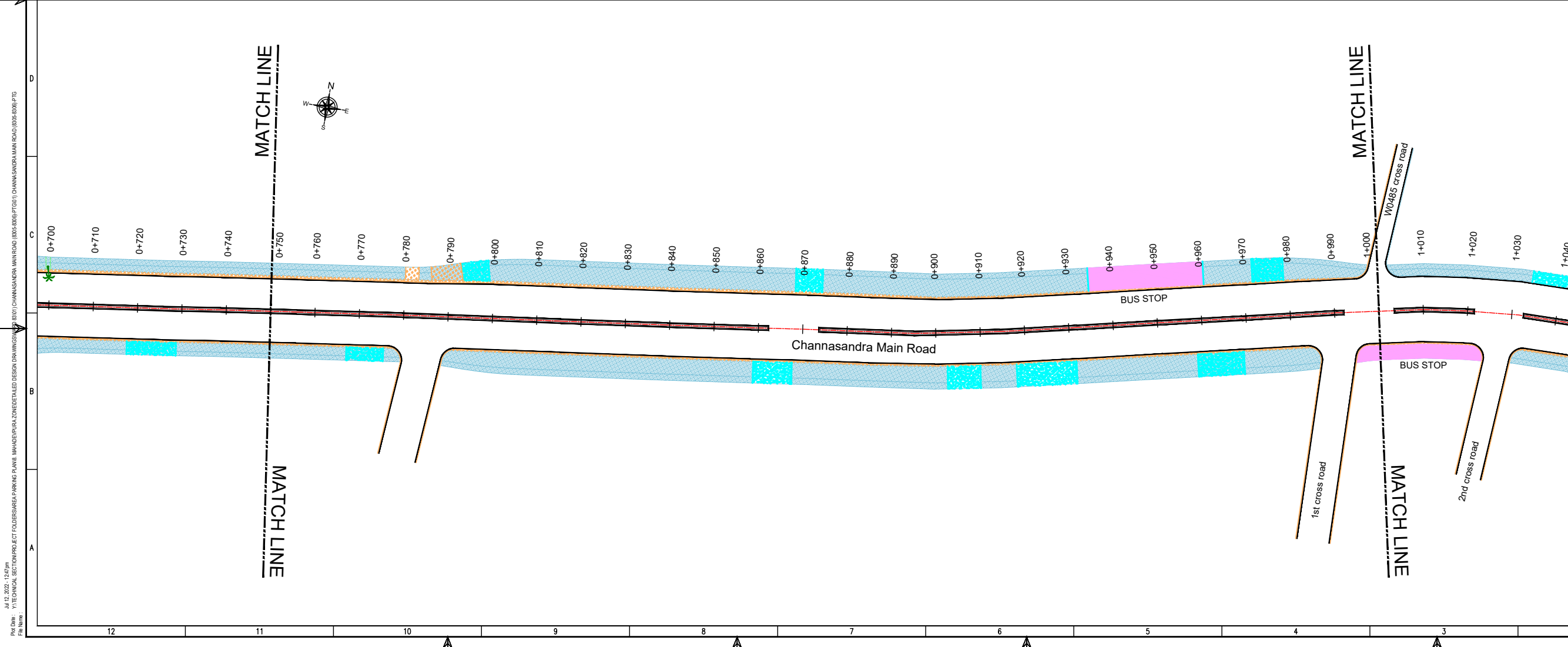
LEGEND:

- : PROPOSED CENTER LINE
- - - : LANE MARKING
- - - : ACCESS LANE MARKING
- : EDGE LANE MARKING
- : PROPOSED KERB LINE
- : PROPOSED FOOTPATH
- : PROPOSED SIGN BOARD
- : PROPOSED CYCLE HUB
- : PROPOSED SAMS HUB
- : PROPOSED TWO WHEELER PARKING
- : PROPOSED PWD (PERSON WITH DISABILITIES) PARKING
- : PROPOSED AUTO RICKSHAW PARKING
- : PROPOSED CAR PARKING
- : PROPOSED LIGHT COMMERCIAL VEHICLE (LCV) PARKING
- : PROPOSED HEAVY COMMERCIAL VEHICLE (HCV) PARKING
- : PROPOSED LOADING/UNLOADING ZONE
- : PROPOSED PICK-UP/DROP-OFF ZONE
- : EXISTING FOOTPATH
- : EXISTING SHOULDER
- : EXISTING BUS STOP
- : EXISTING RAMP/ENTRANCE
- : EXISTING TRANSFORMER

PARKING ARRANGEMENT PLAN

NOTES:

- ALL DIMENSION ARE IN METRES UNLESS MENTIONED OTHERWISE.
- DIMENSION ARE NOT TO BE SCALED, ONLY WRITTEN DIMENSION SHALL BE FOLLOWED.
- THE GENERAL ARRANGEMENT PLAN HAS BEEN PREPARED USING FIELD MEASUREMENT DRAWINGS.
- ANY MINOR CHANGES TO THE DRAWING REQUIRED CAN BE DONE TO BEST SUIT AS PER SITE CONDITIONS DURING EXECUTION.
- THESE DRAWINGS TO BE USED ONLY FOR PROVISION OF AREA PARKING PLAN ASSOCIATED INFRASTRUCTURE.
- ANY OTHER MANDATORY, WARNING AND INFORMATORY SIGNAGE BOARDS WHICH ARE REQUIRED AS PART OF ROAD SAFETY SHALL BE EXECUTED.
- THE PARKING SIGNAGES SHOULD BE INSTALLED AS PER THE PARKING SIGNAGE MANUAL, SHARED BY DULT.
- THE LOCATION OF SIGNAGE CAN BE ADJUSTED TO BEST SUIT AS PER SITE CONDITIONS DURING EXECUTION.



PARKING ALLOCATION PLAN
Ch. 0+500 to Ch. 1+000

SCALE: 1:500 IN A1 SIZE

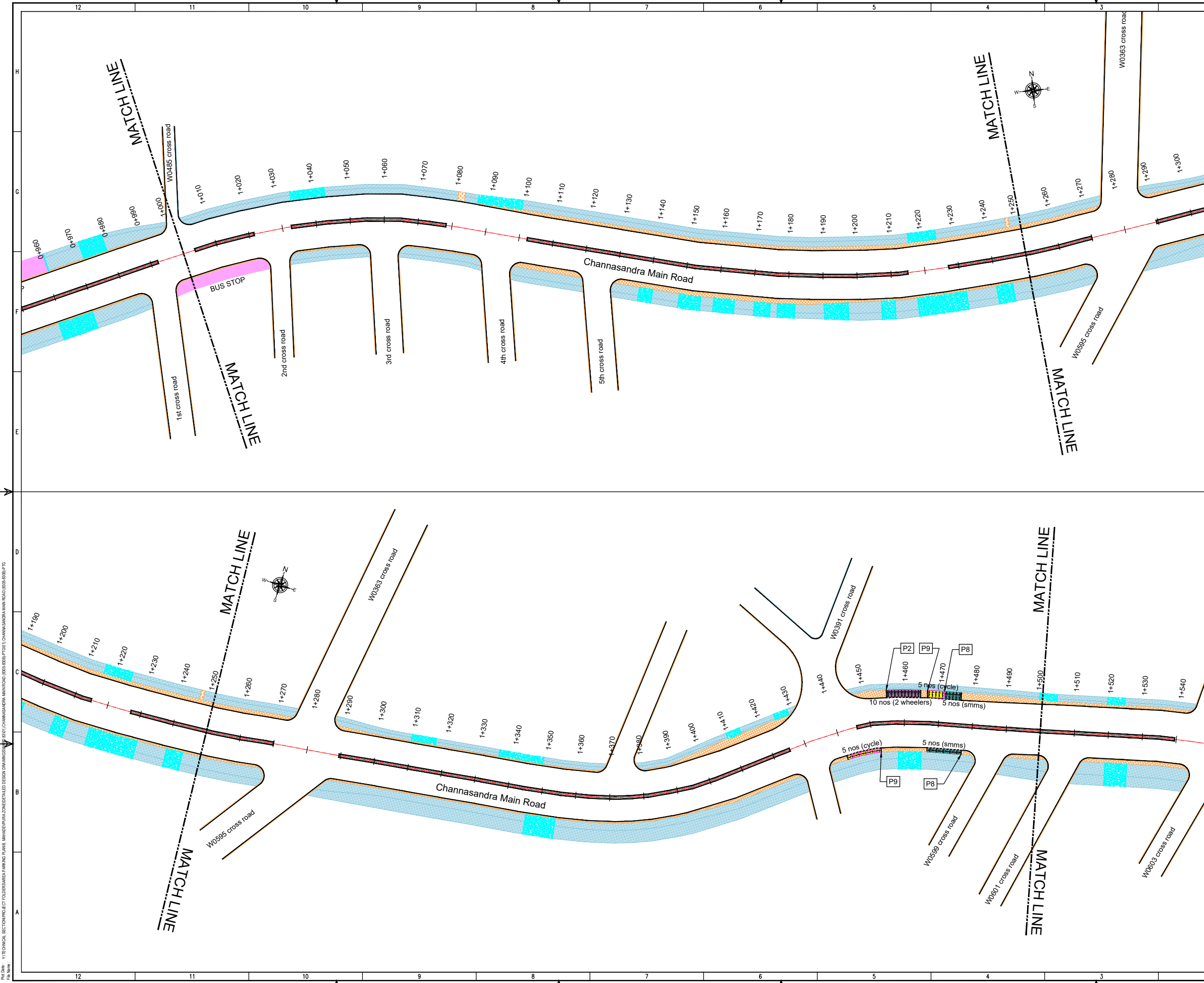
THIS DOCUMENT HAS BEEN PREPARED PURSUANT TO AND SUBJECT TO THE TERMS OF DULT. DULT ACCEPTS NO LIABILITY FOR ANY USE OF THIS DOCUMENT OR FOLLOWING DULT EXPRESS AGREEMENT TO SUCH USE OR ONLY FOR THE PURPOSES FOR WHICH IT WAS PREPARED.

AUTHORITY: Directorate of Urban Land Transport
Urban Development Department (UDD)
Government of Karnataka
BNTC, TTMC, 1st Block, 4th Floor,
Shantinagar, K H Road, Bengaluru - 560027
Tel: 080-22226627, Fax: 080-22226630
Email: dult@bntc.gov.in, www.dult.gov.in

DRAWING NUMBER:	REVISION:	DATE:	SHEET NUMBER:
TPE/APP/MZ/05/2022/PAP/CMR/02	R0	JUL 2022	02 OF 04
DESIGNED:	DRAWN:	PTG:	CHECKED:
SLS	SRANN	PTG	SK

ISSUED ON BEHALF OF DIRECTORATE OF URBAN LAND TRANSPORT

Jul 12, 2022 - 12:47 PM
 PLOT NO: VITECHNICAL SECTION/PROJECT TOLLERS/AREA PARKING PLANS, MAHADEVPURA ZONE/DETAILED DESIGN DRAWINGS/02/01/CHANNASANDRA MAIN ROAD (8305-8306)/PTG
 FILE NAME:



THIS DRAWING IS THE PROPERTY OF DULT AND SHALL NOT BE COPIED OR USED WITHOUT WRITTEN PERMISSION. PROVIDING QUALITY CONTROL AND QUALITY ASSURANCE, WHICH INCLUDES QUALITY OF MATERIALS USED AND WORKMANSHIP PROVIDED ALONG WITH SUPERVISION SHALL BE THE RESPONSIBILITY OF THE CONTRACTOR AND THE PROFESSIONALS INVOLVED FOR THE SUPERVISION OF CONSTRUCTION WORK BEFORE, DURING AND AFTER EXECUTION OF SUCH CONSTRUCTION WORK.

LEGEND:

- PROPOSED CENTER LINE
- LANE MARKING
- ACCESS LANE MARKING
- EDGE LANE MARKING
- PROPOSED KERB LINE
- PROPOSED FOOTPATH
- EXISTING FOOTPATH
- EXISTING SHOULDER
- EXISTING BUS STOP
- EXISTING RAMP/ENTRANCE
- EXISTING TRANSFORMER
- PROPOSED SIGN BOARD (P1)
- PROPOSED CYCLE HUB
- PROPOSED S.M.S. HUB
- PROPOSED TWO WHEELER PARKING
- PROPOSED PWD (PERSON WITH DISABILITIES) PARKING
- PROPOSED AUTO RICKSHAW PARKING
- PROPOSED CAR PARKING
- PROPOSED LIGHT COMMERCIAL VEHICLE (LCV) PARKING
- PROPOSED HEAVY COMMERCIAL VEHICLE (HCV) PARKING
- PROPOSED LOADING/UNLOADING ZONE
- PROPOSED PICK-UP/DROP-OFF ZONE

PURPOSE OF ISSUE:
PARKING ARRANGEMENT PLAN

NOTES:

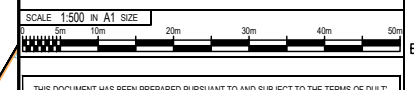
- ALL DIMENSION ARE IN METRES UNLESS MENTIONED OTHERWISE.
- DIMENSION ARE NOT TO BE SCALED, ONLY WRITTEN DIMENSION SHALL BE FOLLOWED.
- THE GENERAL ARRANGEMENT PLAN HAS BEEN PREPARED USING FIELD MEASUREMENT DRAWINGS.
- ANY MINOR CHANGES TO THE DRAWING REQUIRED CAN BE DONE TO BEST SUIT AS PER SITE CONDITIONS DURING EXECUTION.
- THESE DRAWINGS TO BE USED ONLY FOR PROVISION OF AREA PARKING PLAN ASSOCIATED INFRASTRUCTURE.
- ANY OTHER MANDATORY, WARNING AND INFORMATORY SIGNAGE BOARDS WHICH ARE REQUIRED AS PART OF ROAD SAFETY SHALL BE EXECUTED.
- THE PARKING SIGNAGES SHOULD BE INSTALLED AS PER THE PARKING SIGNAGE MANUAL, SHARED BY DULT.
- THE LOCATION OF SIGNAGE CAN BE ADJUSTED TO BEST SUIT AS PER SITE CONDITIONS DURING EXECUTION.

REVISION DETAILS	DATE	REV. NO.

SUBMITTED TO:
BRUHAT BENGALURU MAHANAGARA PALIKE

PROJECT TITLE:
AREA PARKING PLAN MAHADEV PURA ZONE - WARD NO. 83 CHANNASANDRA MAIN ROAD (8305-8306)

DRAWING TITLE:
PARKING ALLOCATION PLAN Ch. 1+000 to Ch. 1+500



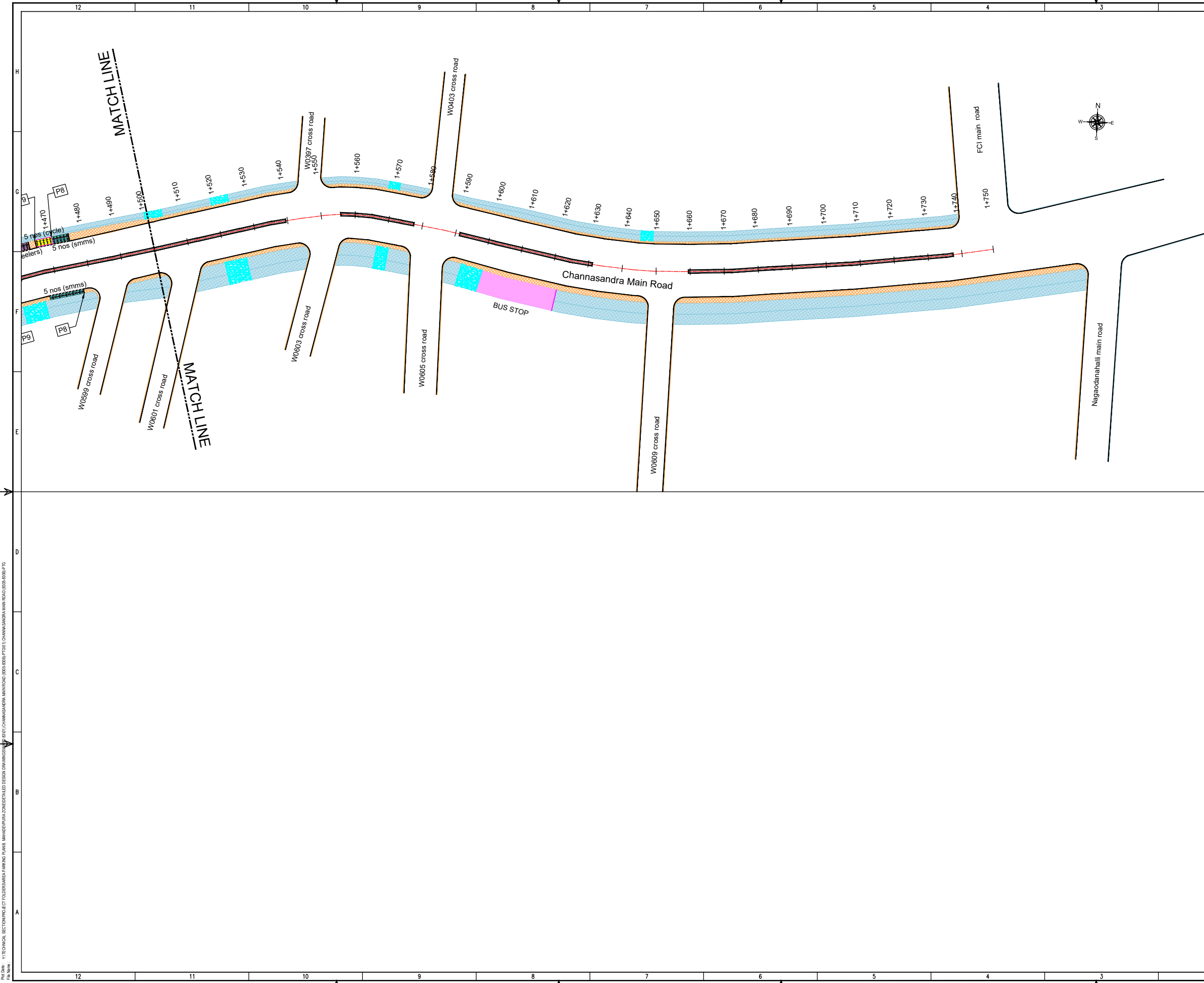
THIS DOCUMENT HAS BEEN PREPARED PURSUANT TO AND SUBJECT TO THE TERMS OF DULT. DULT ACCEPTS NO LIABILITY FOR ANY USE OF THIS DOCUMENT OR FOLLOWING DULT'S EXPRESS AGREEMENT TO SUCH USE OR ONLY FOR THE PURPOSES FOR WHICH IT WAS PREPARED.

AUTHORITY: Directorate of Urban Land Transport
 Urban Development Department (UDD)
 Government of Karnataka
 BMTC, TTMC, 19 Block, 4th Floor,
 Shantinagar, K H Road, Bengaluru - 560027
 Tel: 080-22226627, Fax: 080-22226630
 Email: ultra@bmtc.gov.in
www.urbantransport.kar.nic.in

DRAWING NUMBER: TPE/APP/MZ/05/2022/PAP/CMR/03	REVISION: R0	DATE: JUL 2022	SHEET NUMBER: 03 OF 04
DESIGNED: SLS	DRAWN: PTG	CHECKED: SK	

ISSUED ON BEHALF OF DIRECTORATE OF URBAN LAND TRANSPORT

Jul 12, 2022 - 12:47 PM
 PROJECT: VITECHNICAL SECTION PROJECT TOLLGATE PARKING PLANS, MAHADEV PURA ZONE DETAILED DESIGN DRAWINGS
 FILE NAME: 80101 CHANNASANDRA MAIN ROAD (8305-8306) PTG01 CHANNASANDRA MAIN ROAD (8305-8306) P10



THIS DRAWING IS THE PROPERTY OF DULT AND SHALL NOT BE COPIED OR USED WITHOUT WRITTEN PERMISSION. PROVIDING QUALITY CONTROL AND QUALITY ASSURANCE, WHICH INCLUDES QUALITY OF MATERIALS USED AND WORKMANSHIP PROVIDED ALONG WITH SUPERVISION SHALL BE THE RESPONSIBILITY OF THE CONTRACTOR AND THE PROFESSIONALS INVOLVED FOR SUPERVISION OF CONSTRUCTION WORK BEFORE, DURING AND AFTER EXECUTION OF SUCH CONSTRUCTION WORK.

LEGEND:

- PROPOSED CENTER LINE
- LANE MARKING
- ACCESS LANE MARKING
- EDGE LANE MARKING
- PROPOSED KERB LINE
- PROPOSED FOOTPATH
- PROPOSED SIGN BOARD
- PROPOSED CYCLE HUB
- PROPOSED SAMS HUB
- PROPOSED TWO WHEELER PARKING
- PROPOSED PWD (PERSON WITH DISABILITIES) PARKING
- PROPOSED AUTO RICKSHAW PARKING
- PROPOSED CAR PARKING
- PROPOSED LIGHT COMMERCIAL VEHICLE (LCV) PARKING
- PROPOSED HEAVY COMMERCIAL VEHICLE (HCV) PARKING
- PROPOSED LOADING/UNLOADING ZONE
- PROPOSED PICK-UP/DROP-OFF ZONE
- EXISTING FOOTPATH
- EXISTING SHOULDER
- EXISTING BUS STOP
- EXISTING RAMP/ENTRANCE
- EXISTING TRANSFORMER

PARKING ARRANGEMENT PLAN

NOTES:

- ALL DIMENSION ARE IN METRES UNLESS MENTIONED OTHERWISE.
- DIMENSION ARE NOT TO BE SCALED, ONLY WRITTEN DIMENSION SHALL BE FOLLOWED.
- THE GENERAL ARRANGEMENT PLAN HAS BEEN PREPARED USING FIELD MEASUREMENT DRAWINGS.
- ANY MINOR CHANGES TO THE DRAWING REQUIRED CAN BE DONE TO BEST SUIT AS PER SITE CONDITIONS DURING EXECUTION.
- THESE DRAWINGS TO BE USED ONLY FOR PROVISION OF AREA PARKING PLAN ASSOCIATED INFRASTRUCTURE.
- ANY OTHER MANDATORY, WARNING AND INFORMATORY SIGNAGE BOARDS WHICH ARE REQUIRED AS PART OF ROAD SAFETY SHALL BE EXECUTED.
- THE PARKING SIGNAGES SHOULD BE INSTALLED AS PER THE PARKING SIGNAGE MANUAL SHARED BY DULT.
- THE LOCATION OF SIGNAGE CAN BE ADJUSTED TO BEST SUIT AS PER SITE CONDITIONS DURING EXECUTION.

REVISION DETAILS	DATE	REV. NO

SUBMITTED TO:

BRUHAT BENGALURU MAHANAGARA PALIKE

PROJECT TITLE:

AREA PARKING PLAN MAHADEV PURA ZONE - WARD NO. 83 CHANNASANDRA MAIN ROAD (8305-8306)

DRAWING TITLE:

PARKING ALLOCATION PLAN Ch. 1+500 to Ch. 1+750



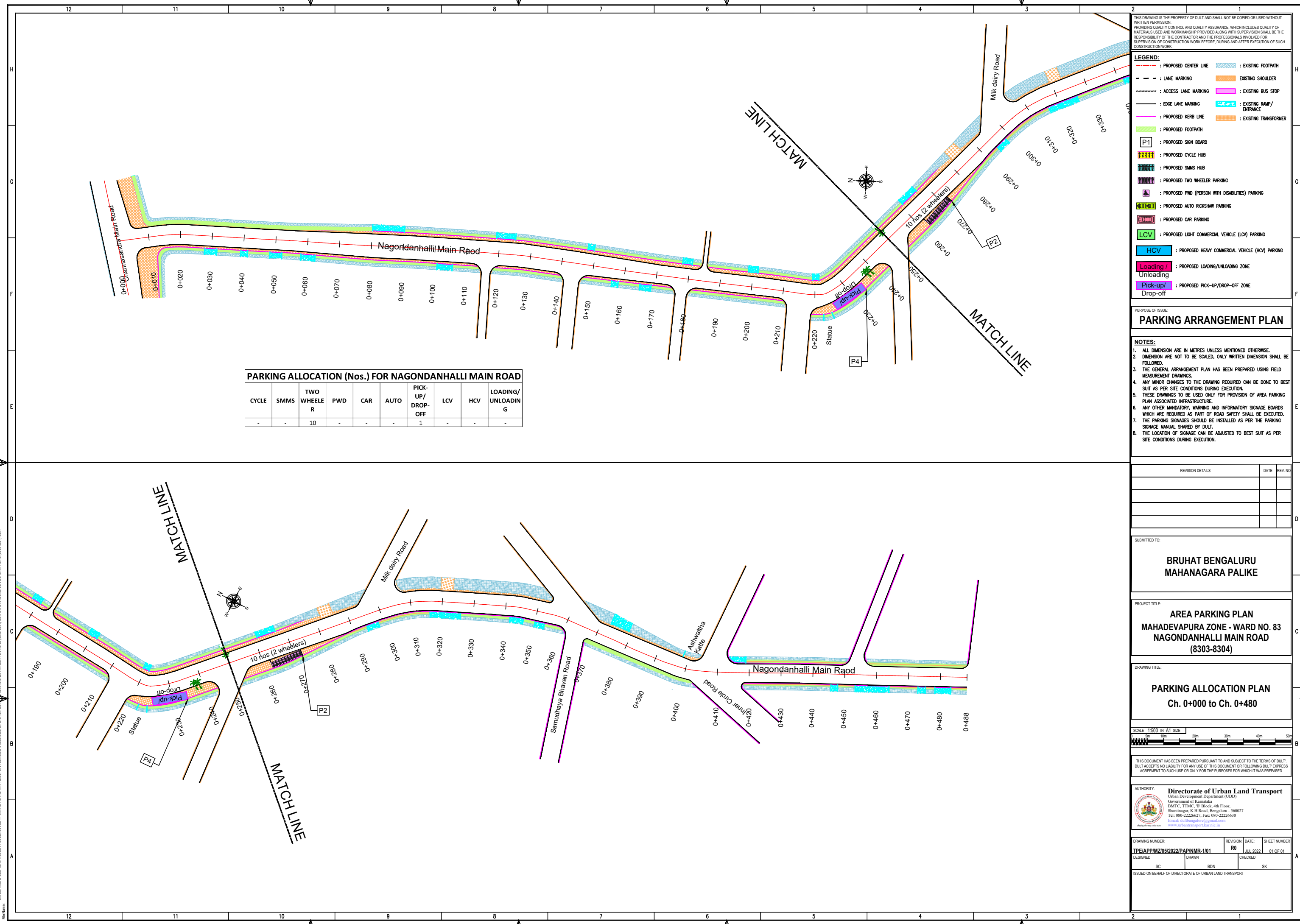
THIS DOCUMENT HAS BEEN PREPARED PURSUANT TO AND SUBJECT TO THE TERMS OF DULT. DULT ACCEPTS NO LIABILITY FOR ANY USE OF THIS DOCUMENT OR FOLLOWING DULT EXPRESS AGREEMENT TO SUCH USE OR ONLY FOR THE PURPOSES FOR WHICH IT WAS PREPARED.

AUTHORITY: Directorate of Urban Land Transport
 Urban Development Department (UDD)
 Government of Karnataka
 BMTCL, TTMC, 19 Block, 4th Floor,
 Shantinagar, K H Road, Bengaluru - 560027
 Tel: 080-22226627, Fax: 080-22226630
 Email: dult@bmtcl.com, dult@ttmc.com
 www.urbantransport.kar.nic.in

DRAWING NUMBER: TPE/APP/MZ/05/2022/PAP/CMR/04	REVISION: R0	DATE: JUL 2022	SHEET NUMBER: 04 OF 04
DESIGNED: SLS	DRAWN: PTG	CHECKED: SK	

ISSUED ON BEHALF OF DIRECTORATE OF URBAN LAND TRANSPORT

Jul 12, 2022 - 12:47 PM
 PLOT NO: VITECHNICAL SECTION/PROJECT TOUGHERSARA PARKING PLANS, MAHADEV PURA ZONE/DETAILED DESIGN DRAWINGS/8305-8306/PTG
 PROJECT: CHANNASANDRA MAIN ROAD (8305-8306/PTG) CHANNASANDRA MAIN ROAD (8305-8306/PTG)



THIS DRAWING IS THE PROPERTY OF DULT AND SHALL NOT BE COPIED OR USED WITHOUT WRITTEN PERMISSION.
 PROVIDING QUALITY CONTROL AND QUALITY ASSURANCE, WHICH INCLUDES QUALITY OF MATERIALS USED AND WORKMANSHIP PROVIDED ALONG WITH SUPERVISION SHALL BE THE RESPONSIBILITY OF THE CONTRACTOR AND THE PROFESSIONALS INVOLVED FOR SUPERVISION OF CONSTRUCTION WORK BEFORE, DURING AND AFTER EXECUTION OF SUCH CONSTRUCTION WORK.

LEGEND:

- : PROPOSED CENTER LINE
- - - : LANE MARKING
- : ACCESS LANE MARKING
- : EDGE LANE MARKING
- : PROPOSED KERB LINE
- : PROPOSED FOOTPATH
- : PROPOSED SIGN BOARD
- : PROPOSED CYCLE HUB
- : PROPOSED SMMS HUB
- : PROPOSED TWO WHEELER PARKING
- : PROPOSED PWD (PERSON WITH DISABILITIES) PARKING
- : PROPOSED AUTO RICKSHAW PARKING
- : PROPOSED CAR PARKING
- : PROPOSED LIGHT COMMERCIAL VEHICLE (LCV) PARKING
- : PROPOSED HEAVY COMMERCIAL VEHICLE (HCV) PARKING
- : PROPOSED LOADING/UNLOADING ZONE
- : PROPOSED PICK-UP/DROP-OFF ZONE
- : EXISTING FOOTPATH
- : EXISTING SHOULDER
- : EXISTING BUS STOP
- : EXISTING RAMP/ENTRANCE
- : EXISTING TRANSFORMER

PURPOSE OF ISSUE:
PARKING ARRANGEMENT PLAN

NOTES:

- ALL DIMENSION ARE IN METRES UNLESS MENTIONED OTHERWISE.
- DIMENSION ARE NOT TO BE SCALED, ONLY WRITTEN DIMENSION SHALL BE FOLLOWED.
- THE GENERAL ARRANGEMENT PLAN HAS BEEN PREPARED USING FIELD MEASUREMENT DRAWINGS.
- ANY MINOR CHANGES TO THE DRAWING REQUIRED CAN BE DONE TO BEST SUIT AS PER SITE CONDITIONS DURING EXECUTION.
- THESE DRAWINGS TO BE USED ONLY FOR PROVISION OF AREA PARKING PLAN ASSOCIATED INFRASTRUCTURE.
- ANY OTHER MANDATORY, WARNING AND INFORMATORY SIGNAGE BOARDS WHICH ARE REQUIRED AS PART OF ROAD SAFETY SHALL BE EXECUTED.
- THE PARKING SIGNAGES SHOULD BE INSTALLED AS PER THE PARKING SIGNAGE MANUAL SHARED BY DULT.
- THE LOCATION OF SIGNAGE CAN BE ADJUSTED TO BEST SUIT AS PER SITE CONDITIONS DURING EXECUTION.

PARKING ALLOCATION (Nos.) FOR NAGONDANHALLI MAIN ROAD

CYCLE	SMMS	TWO WHEELER	PWD	CAR	AUTO	PICK-UP/DROP-OFF	LCV	HCV	LOADING/UNLOADING
-	-	10	-	-	-	1	-	-	-

REVISION DETAILS		DATE	REV. NO.

SUBMITTED TO:
BRUHAT BENGALURU MAHANAGARA PALIKE

PROJECT TITLE:
AREA PARKING PLAN MAHADEVAPURA ZONE - WARD NO. 83 NAGONDANHALLI MAIN ROAD (8303-8304)

DRAWING TITLE:
PARKING ALLOCATION PLAN Ch. 0+000 to Ch. 0+488

SCALE: 1:500 IN A1 SIZE

THIS DOCUMENT HAS BEEN PREPARED PURSUANT TO AND SUBJECT TO THE TERMS OF DULT. DULT ACCEPTS NO LIABILITY FOR ANY USE OF THIS DOCUMENT OR FOLLOWING DULT EXPRESS AGREEMENT TO SUCH USE OR ONLY FOR THE PURPOSES FOR WHICH IT WAS PREPARED.

AUTHORITY:
Directorate of Urban Land Transport
 Urban Development Department (UDD)
 Government of Karnataka
 BMTCL, T.M.C., 'B' Block, 4th Floor,
 Sharmistha, K.H. Road, Bengaluru - 560027
 Tel: 080-22236627, Fax: 080-22236630
 Email: dultbangalore@gmail.com
 www.urbantransport.kar.gov.in

DRAWING NUMBER:	REVISION:	DATE:	SHEET NUMBER:
TPE/APP/MZ/05/2022/PAP/INMR-1/01	R0	11.08.2022	01 OF 01

DESIGNED:	DRAWN:	CHECKED:
SC	BDN	SK

ISSUED ON BEHALF OF DIRECTORATE OF URBAN LAND TRANSPORT

Jul 13, 2022 - 01:20m
 P:\01\01\Z\TECHNICAL SECTION\PROJECT FOLDER\BANGALORE PARKING PLAN - MAHADEVAPURA ZONE\DETAILED DESIGN DRAWINGS\11 - NAGONDANHALLI MAIN ROAD (8303-8304)\BENGALURU MAHANAGARA PALIKE\11 - NAGONDANHALLI MAIN ROAD (8303-8304).SDN

THIS DRAWING IS THE PROPERTY OF DULT AND SHALL NOT BE COPIED OR USED WITHOUT WRITTEN PERMISSION. PROVIDING QUALITY CONTROL AND QUALITY ASSURANCE, WHICH INCLUDES QUALITY OF MATERIALS USED AND WORKMANSHIP PROVIDED ALONG WITH SUPERVISION SHALL BE THE RESPONSIBILITY OF THE CONTRACTOR AND THE PROFESSIONALS INVOLVED FOR SUPERVISION OF CONSTRUCTION WORK BEFORE, DURING AND AFTER EXECUTION OF SUCH CONSTRUCTION WORK.

LEGEND:

- - - - -	: PROPOSED CENTER LINE		: EXISTING FOOTPATH
- - - - -	: LANE MARKING		: EXISTING SHOULDER
- - - - -	: ACCESS LANE MARKING		: EXISTING BUS STOP
- - - - -	: EDGE LANE MARKING		: EXISTING RAMP/ENTRANCE
- - - - -	: PROPOSED KERB LINE		: EXISTING TRANSFORMER
	: PROPOSED FOOTPATH		
	: PROPOSED SIGN BOARD		
	: PROPOSED CYCLE HUB		
	: PROPOSED SMMS HUB		
	: PROPOSED TWO WHEELER PARKING		
	: PROPOSED PWD (PERSON WITH DISABILITIES) PARKING		
	: PROPOSED AUTO RICKSHAW PARKING		
	: PROPOSED CAR PARKING		
	: PROPOSED LIGHT COMMERCIAL VEHICLE (LCV) PARKING		
	: PROPOSED HEAVY COMMERCIAL VEHICLE (HCV) PARKING		
	: PROPOSED LOADING/UNLOADING ZONE		
	: PROPOSED PICK-UP/DROP-OFF ZONE		

PURPOSE OF ISSUE:
PARKING ARRANGEMENT PLAN

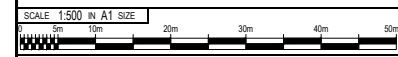
- NOTES:**
1. ALL DIMENSION ARE IN METRES UNLESS MENTIONED OTHERWISE.
 2. DIMENSION ARE NOT TO BE SCALED, ONLY WRITTEN DIMENSION SHALL BE FOLLOWED.
 3. THE GENERAL ARRANGEMENT PLAN HAS BEEN PREPARED USING FIELD MEASUREMENT DRAWINGS.
 4. ANY MINOR CHANGES TO THE DRAWING REQUIRED CAN BE DONE TO BEST SUIT AS PER SITE CONDITIONS DURING EXECUTION.
 5. THESE DRAWINGS TO BE USED ONLY FOR PROVISION OF AREA PARKING PLAN ASSOCIATED INFRASTRUCTURE.
 6. ANY OTHER MANDATORY, WARNING AND INFORMATORY SIGNAGE BOARDS WHICH ARE REQUIRED AS PART OF ROAD SAFETY SHALL BE EXECUTED.
 7. THE PARKING SIGNAGES SHOULD BE INSTALLED AS PER THE PARKING SIGNAGE MANUAL SHARED BY DULT.
 8. THE LOCATION OF SIGNAGE CAN BE ADJUSTED TO BEST SUIT AS PER SITE CONDITIONS DURING EXECUTION.

REVISION DETAILS	DATE	REV. NO.

SUBMITTED TO:
BRUHAT BENGALURU MAHANAGARA PALIKE

PROJECT TITLE:
AREA PARKING PLAN MAHADEVPURA ZONE - WARD NO. 83 WHITEFIELD RAILWAY STATION ROAD (8301-8302)

DRAWING TITLE:
PARKING ALLOCATION PLAN Ch. 0+000 to Ch. 0+262

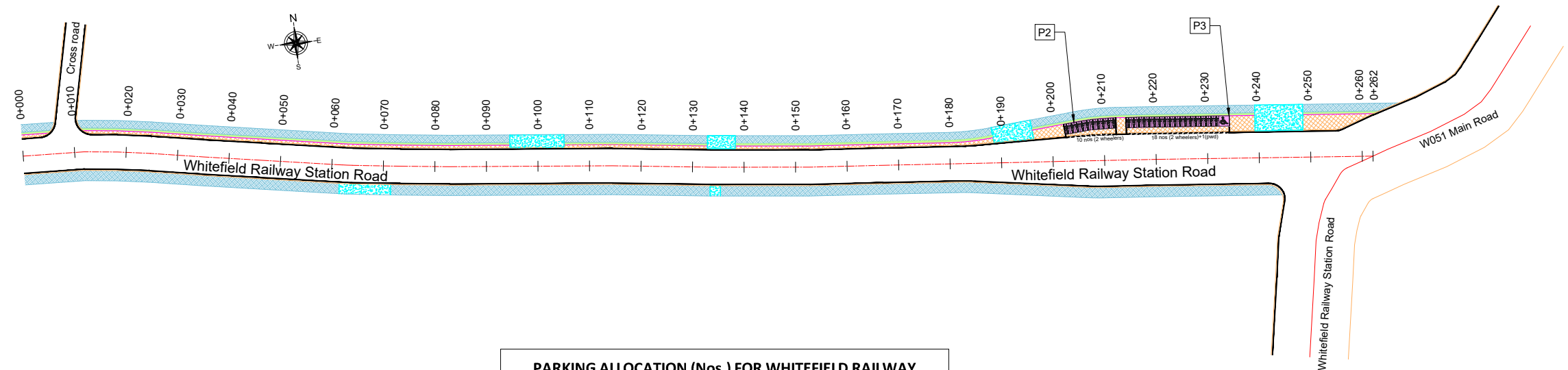


THIS DOCUMENT HAS BEEN PREPARED PURSUANT TO AND SUBJECT TO THE TERMS OF DULT. DULT ACCEPTS NO LIABILITY FOR ANY USE OF THIS DOCUMENT OR FOLLOWING DULT EXPRESS AGREEMENT TO SUCH USE OR ONLY FOR THE PURPOSES FOR WHICH IT WAS PREPARED.

AUTHORITY:
Directorate of Urban Land Transport
Urban Development Department (UDD)
Government of Karnataka
BMTCL, T.T.M.C., 'B' Block, 4th Floor,
Shanmugar, K.H. Road, Bengaluru - 560027
Tel: 080-22226627, Fax: 080-22226630
Email: dultbangalore@gmail.com
www.urbanlandtransport.kar.nic.in

DRAWING NUMBER: TPE/APP/MZ/05/2022/PAP/WRSR/01	REVISION: R0	DATE: JUL 2022	SHEET NUMBER: 01 OF 01
DESIGNED: SC	DRAWN: AC	CHECKED: SK	

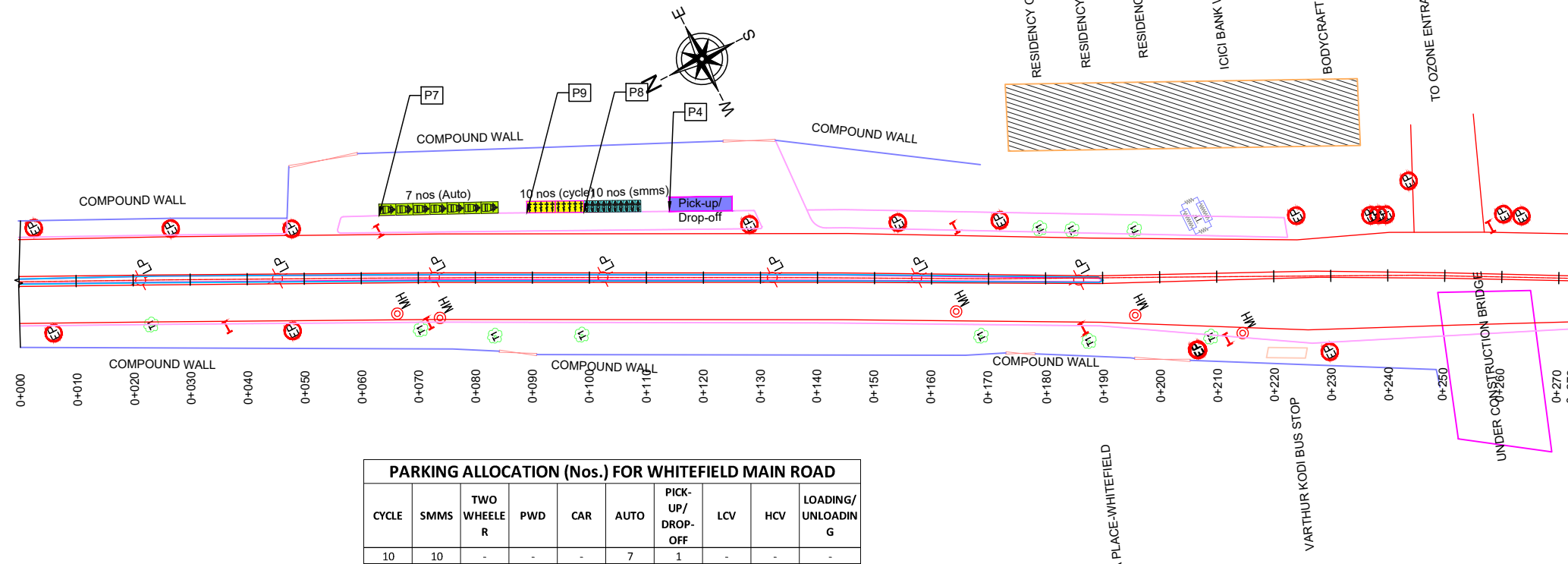
ISSUED ON BEHALF OF DIRECTORATE OF URBAN LAND TRANSPORT



PARKING ALLOCATION (Nos.) FOR WHITEFIELD RAILWAY STATION ROAD

CYCLE	SMMS	TWO WHEELER	PWD	CAR	AUTO	PICK-UP/DROP-OFF	LCV	HCV	LOADING/UNLOADING
-	-	28	1	-	-	-	-	-	-

Jul 12, 2022 - 12:58pm
 P:\01\001 - Z\TECHNICAL SECTION\PROJECT FOLDER\BANGALURU MAHADEVPURA ZONE\DETAILED DESIGN DRAWINGS\8301-8302-A\01 WHITEFIELD RAILWAY STATION ROAD (8301-8302)-AC
 8301-8302-A\01 WHITEFIELD RAILWAY STATION ROAD (8301-8302)-AC



CYCLE	SMMS	TWO WHEELER	PWD	CAR	AUTO	PICK-UP/DROP-OFF	LCV	HCV	LOADING/UNLOADING
10	10	-	-	-	7	1	-	-	-

THIS DRAWING IS THE PROPERTY OF DULT AND SHALL NOT BE COPIED OR USED WITHOUT WRITTEN PERMISSION. PROVIDING QUALITY CONTROL AND QUALITY ASSURANCE, WHICH INCLUDES QUALITY OF MATERIALS USED AND WORKMANSHIP PROVIDED ALONG WITH SUPERVISION SHALL BE THE RESPONSIBILITY OF THE CONTRACTOR AND THE PROFESSIONALS INVOLVED FOR SUPERVISION OF CONSTRUCTION WORK BEFORE, DURING AND AFTER EXECUTION OF SUCH CONSTRUCTION WORK.

LEGEND:

- : PROPOSED CENTER LINE
- - - : LANE MARKING
- : ACCESS LANE MARKING
- : EDGE LANE MARKING
- : PROPOSED KERB LINE
- [P1] : PROPOSED SIGN BOARD
- [] : PROPOSED CYCLE HUB
- [] : PROPOSED SMMS HUB
- [] : PROPOSED TWO WHEELER PARKING
- [] : PROPOSED PWD (PERSON WITH DISABILITIES) PARKING
- [] : PROPOSED AUTO RICKSHAW PARKING
- [] : PROPOSED CAR PARKING
- [] : PROPOSED LIGHT COMMERCIAL VEHICLE (LCV) PARKING
- [] : PROPOSED HEAVY COMMERCIAL VEHICLE (HCV) PARKING
- [] : PROPOSED LOADING/UNLOADING ZONE
- [] : PROPOSED PICK-UP/DROP-OFF ZONE
- [] : EXISTING FOOTPATH
- [] : EXISTING SHOULDER
- [] : EXISTING BUS STOP
- [] : EXISTING RAMP/ENTRANCE
- [] : EXISTING TRANSFORMER

PURPOSE OF ISSUE:

PARKING ARRANGEMENT PLAN

NOTES:

- ALL DIMENSION ARE IN METRES UNLESS MENTIONED OTHERWISE.
- DIMENSION ARE NOT TO BE SCALED, ONLY WRITTEN DIMENSION SHALL BE FOLLOWED.
- THE GENERAL ARRANGEMENT PLAN HAS BEEN PREPARED USING FIELD MEASUREMENT DRAWINGS.
- ANY MINOR CHANGES TO THE DRAWING REQUIRED CAN BE DONE TO BEST SUIT AS PER SITE CONDITIONS DURING EXECUTION.
- THESE DRAWINGS TO BE USED ONLY FOR PROVISION OF AREA PARKING PLAN ASSOCIATED INFRASTRUCTURE.
- ANY OTHER MANDATORY, WARNING AND INFORMATORY SIGNAGE BOARDS WHICH ARE REQUIRED AS PART OF ROAD SAFETY SHALL BE EXECUTED.
- THE PARKING SIGNAGES SHOULD BE INSTALLED AS PER THE PARKING SIGNAGE MANUAL SHARED BY DULT.
- THE LOCATION OF SIGNAGE CAN BE ADJUSTED TO BEST SUIT AS PER SITE CONDITIONS DURING EXECUTION.

REVISION DETAILS	DATE	REV. NO.

SUBMITTED TO:

BRUHAT BENGALURU MAHANAGARA PALIKE

PROJECT TITLE:

AREA PARKING PLAN MAHADEVAPURA ZONE - WARD NO. 84 WHITFIELD MAIN ROAD (8311-8312)

DRAWING TITLE:

PARKING ALLOCATION PLAN Ch. 0+000 to Ch. 0+272



THIS DOCUMENT HAS BEEN PREPARED PURSUANT TO AND SUBJECT TO THE TERMS OF DULT. DULT ACCEPTS NO LIABILITY FOR ANY USE OF THIS DOCUMENT OR FOLLOWING DULT EXPRESS AGREEMENT TO SUCH USE OR ONLY FOR THE PURPOSES FOR WHICH IT WAS PREPARED.

AUTHORITY:

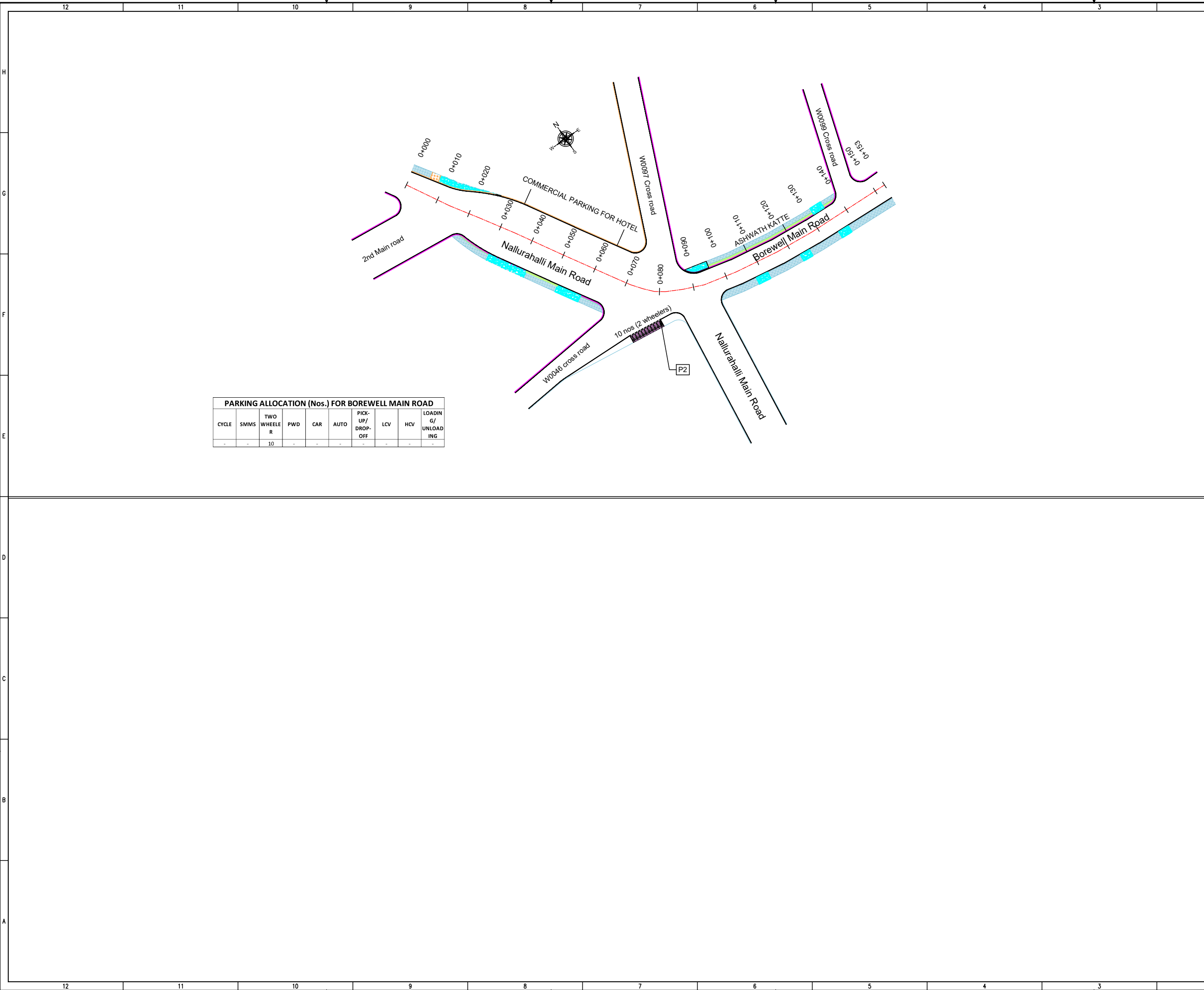
Directorate of Urban Land Transport
 Urban Development Department (UDD)
 Government of Karnataka
 BMTCL, T.T.M.C., 'B' Block, 4th Floor,
 Sharmistha, K.H. Road, Bengaluru - 560027
 Tel: 080-22236627, Fax: 080-22236630
 Email: dultbangalore@gmail.com
 www.urbantransport.kar.nic.in

DRAWING NUMBER:	REVISION:	DATE:	SHEET NUMBER:
TPE/APP/MZ/05/2022/PAP/WMR/01	R0	11.08.2022	01 OF 01
DESIGNED:	DRAWN:	CHECKED:	
SC	BDN	SK	

ISSUED ON BEHALF OF DIRECTORATE OF URBAN LAND TRANSPORT

Jul 13, 2022 - 01:46m
 P:\01\01\ZTECHNICAL_SECTION\PROJECT\POLYMERAREA_PARKING_PLAN\B. MAHADEVAPURA_ZONE\DETAILED DESIGN DRAWINGS\APP\WHITFIELD MAIN ROAD (8311-8312)\BND\DWG\WHITFIELD MAIN ROAD (8311-8312).DWG
 File Name

Jul 13, 2022 - 10:13am
 File Name: Z:\TECHNICAL SECTION\PROJECT FOLDER\AREA PARKING PLAN - MAHADEV PURA ZONE\DETAILED DESIGN DRAWINGS\B1-BOREWELL MAIN ROAD (8315-8316)-AC\B1-BOREWELL MAIN ROAD (8315-8316)-AC



CYCLE	SMMS	TWO WHEELER	PWD	CAR	AUTO	PICK-UP/DROP-OFF	LCV	HCV	LOADING/UNLOADING
-	-	10	-	-	-	-	-	-	-

THIS DRAWING IS THE PROPERTY OF DULT AND SHALL NOT BE COPIED OR USED WITHOUT WRITTEN PERMISSION. PROVIDING QUALITY CONTROL AND QUALITY ASSURANCE, WHICH INCLUDES QUALITY OF MATERIALS USED AND WORKMANSHIP PROVIDED ALONG WITH SUPERVISION SHALL BE THE RESPONSIBILITY OF THE CONTRACTOR AND THE PROFESSIONALS INVOLVED FOR SUPERVISION OF CONSTRUCTION WORK BEFORE, DURING AND AFTER EXECUTION OF SUCH CONSTRUCTION WORK.

LEGEND:

--- : PROPOSED CENTER LINE	--- : EXISTING FOOTPATH
- - - : LANE MARKING	--- : EXISTING SHOULDER
--- : ACCESS LANE MARKING	--- : EXISTING BUS STOP
--- : EDGE LANE MARKING	--- : EXISTING RAMP/ENTRANCE
--- : PROPOSED KERB LINE	--- : EXISTING TRANSFORMER
--- : PROPOSED FOOTPATH	
[P1] : PROPOSED SIGN BOARD	
[Symbol] : PROPOSED CYCLE HUB	
[Symbol] : PROPOSED SMMS HUB	
[Symbol] : PROPOSED TWO WHEELER PARKING	
[Symbol] : PROPOSED PWD (PERSON WITH DISABILITIES) PARKING	
[Symbol] : PROPOSED AUTO RICKSHAW PARKING	
[Symbol] : PROPOSED CAR PARKING	
[Symbol] : PROPOSED LIGHT COMMERCIAL VEHICLE (LCV) PARKING	
[Symbol] : PROPOSED HEAVY COMMERCIAL VEHICLE (HCV) PARKING	
[Symbol] : PROPOSED LOADING/UNLOADING ZONE	
[Symbol] : PROPOSED PICK-UP/DROP-OFF ZONE	

PURPOSE OF ISSUE:
PARKING ARRANGEMENT PLAN

- NOTES:**
- ALL DIMENSION ARE IN METRES UNLESS MENTIONED OTHERWISE.
 - DIMENSION ARE NOT TO BE SCALED, ONLY WRITTEN DIMENSION SHALL BE FOLLOWED.
 - THE GENERAL ARRANGEMENT PLAN HAS BEEN PREPARED USING FIELD MEASUREMENT DRAWINGS.
 - ANY MINOR CHANGES TO THE DRAWING REQUIRED CAN BE DONE TO BEST SUIT AS PER SITE CONDITIONS DURING EXECUTION.
 - THESE DRAWINGS TO BE USED ONLY FOR PROVISION OF AREA PARKING PLAN ASSOCIATED INFRASTRUCTURE.
 - ANY OTHER MANDATORY, WARNING AND INFORMATORY SIGNAGE BOARDS WHICH ARE REQUIRED AS PART OF ROAD SAFETY SHALL BE EXECUTED.
 - THE PARKING SIGNAGES SHOULD BE INSTALLED AS PER THE PARKING SIGNAGE MANUAL SHARED BY DULT.
 - THE LOCATION OF SIGNAGE CAN BE ADJUSTED TO BEST SUIT AS PER SITE CONDITIONS DURING EXECUTION.

REVISION DETAILS	DATE	REV NO

SUBMITTED TO:
BRUHAT BENGALURU MAHANAGARA PALIKE

PROJECT TITLE:
AREA PARKING PLAN MAHADEV PURA ZONE - WARD NO.84 BOREWELL MAIN ROAD (8315-8316)

DRAWING TITLE:
PARKING ALLOCATION PLAN Ch. 0+000 to Ch. 0+153



THIS DOCUMENT HAS BEEN PREPARED PURSUANT TO AND SUBJECT TO THE TERMS OF DULT. DULT ACCEPTS NO LIABILITY FOR ANY USE OF THIS DOCUMENT OR FOLLOWING DULT EXPRESS AGREEMENT TO SUCH USE OR ONLY FOR THE PURPOSES FOR WHICH IT WAS PREPARED.

AUTHORITY: Directorate of Urban Land Transport
 Urban Development Department (UDD)
 Government of Karnataka
 BMTCL, T.T.M.C., 5th Block, 4th Floor,
 Shaminagar, K.H. Road, Bengaluru - 560027
 Tel: 080-22236627, Fax: 080-22236630
 Email: dultbangalore@gmail.com
 www.urbantransport.kar.nic.in

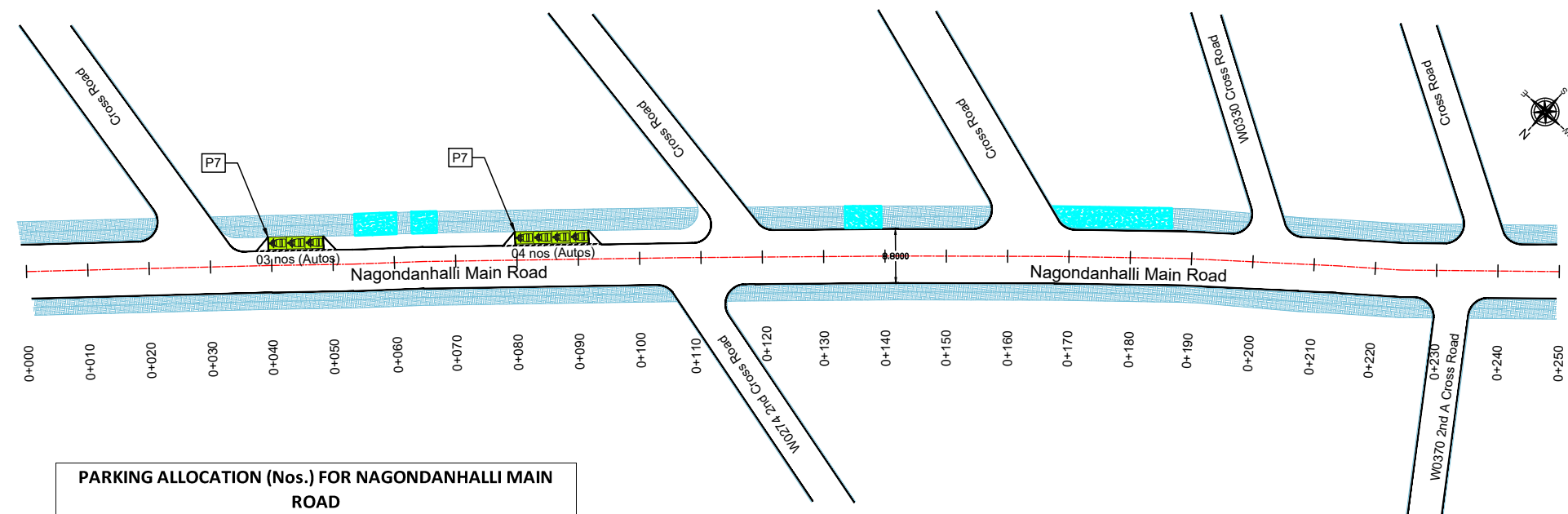
DRAWING NUMBER: TPE/APP/MZ/05/2022/PAP/BMR/01	REVISION: R0	DATE: JUL 2022	SHEET NUMBER: 01 OF 01
DESIGNED: SC	DRAWN: A.C	CHECKED: SK	

ISSUED ON BEHALF OF DIRECTORATE OF URBAN LAND TRANSPORT

THIS DRAWING IS THE PROPERTY OF DULT AND SHALL NOT BE COPIED OR USED WITHOUT WRITTEN PERMISSION. PROVIDING QUALITY CONTROL AND QUALITY ASSURANCE, WHICH INCLUDES QUALITY OF MATERIALS USED AND WORKMANSHIP PROVIDED ALONG WITH SUPERVISION SHALL BE THE RESPONSIBILITY OF THE CONTRACTOR AND THE PROFESSIONALS INVOLVED FOR SUPERVISION OF CONSTRUCTION WORK BEFORE, DURING AND AFTER EXECUTION OF SUCH CONSTRUCTION WORK.

LEGEND:

- : PROPOSED CENTER LINE
- - - : LANE MARKING
- : ACCESS LANE MARKING
- : EDGE LANE MARKING
- : PROPOSED KERB LINE
- [P1] : PROPOSED SIGN BOARD
- [] : PROPOSED CYCLE HUB
- [] : PROPOSED SMMS HUB
- [] : PROPOSED TWO WHEELER PARKING
- [] : PROPOSED PWD (PERSON WITH DISABILITIES) PARKING
- [] : PROPOSED AUTO RICKSHAW PARKING
- [] : PROPOSED CAR PARKING
- [] : PROPOSED LIGHT COMMERCIAL VEHICLE (LCV) PARKING
- [] : PROPOSED HEAVY COMMERCIAL VEHICLE (HCV) PARKING
- [] : PROPOSED LOADING/UNLOADING ZONE
- [] : PROPOSED PICK-UP/DROP-OFF ZONE
- [] : EXISTING FOOTPATH
- [] : EXISTING SHOULDER
- [] : EXISTING BUS STOP
- [] : EXISTING RAMP/ENTRANCE
- [] : EXISTING TRANSFORMER



PARKING ALLOCATION (Nos.) FOR NAGONDANHALLI MAIN ROAD

CYCLE	SMMS	TWO WHEELER	PWD	CAR	AUTO	PICK-UP/DROP-OFF	LCV	HCV	LOADING/UNLOADING
-	-	-	-	-	7	-	-	-	-

PURPOSE OF ISSUE:
PARKING ARRANGEMENT PLAN

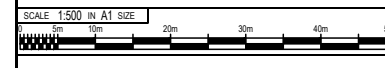
- NOTES:**
- ALL DIMENSION ARE IN METRES UNLESS MENTIONED OTHERWISE.
 - DIMENSION ARE NOT TO BE SCALED, ONLY WRITTEN DIMENSION SHALL BE FOLLOWED.
 - THE GENERAL ARRANGEMENT PLAN HAS BEEN PREPARED USING FIELD MEASUREMENT DRAWINGS.
 - ANY MINOR CHANGES TO THE DRAWING REQUIRED CAN BE DONE TO BEST SUIT AS PER SITE CONDITIONS DURING EXECUTION.
 - THESE DRAWINGS TO BE USED ONLY FOR PROVISION OF AREA PARKING PLAN ASSOCIATED INFRASTRUCTURE.
 - ANY OTHER MANDATORY, WARNING AND INFORMATORY SIGNAGE BOARDS WHICH ARE REQUIRED AS PART OF ROAD SAFETY SHALL BE EXECUTED.
 - THE PARKING SIGNAGES SHOULD BE INSTALLED AS PER THE PARKING SIGNAGE MANUAL SHARED BY DULT.
 - THE LOCATION OF SIGNAGE CAN BE ADJUSTED TO BEST SUIT AS PER SITE CONDITIONS DURING EXECUTION.

REVISION DETAILS	DATE	REV. NO.

SUBMITTED TO:
BRUHAT BENGALURU MAHANAGARA PALIKE

PROJECT TITLE:
AREA PARKING PLAN MAHADEVAPURA ZONE - WARD NO. 84 NAGONDANHALLI MAIN ROAD (8313-8314)

DRAWING TITLE:
PARKING ALLOCATION PLAN Ch. 0+000 to Ch. 0+250



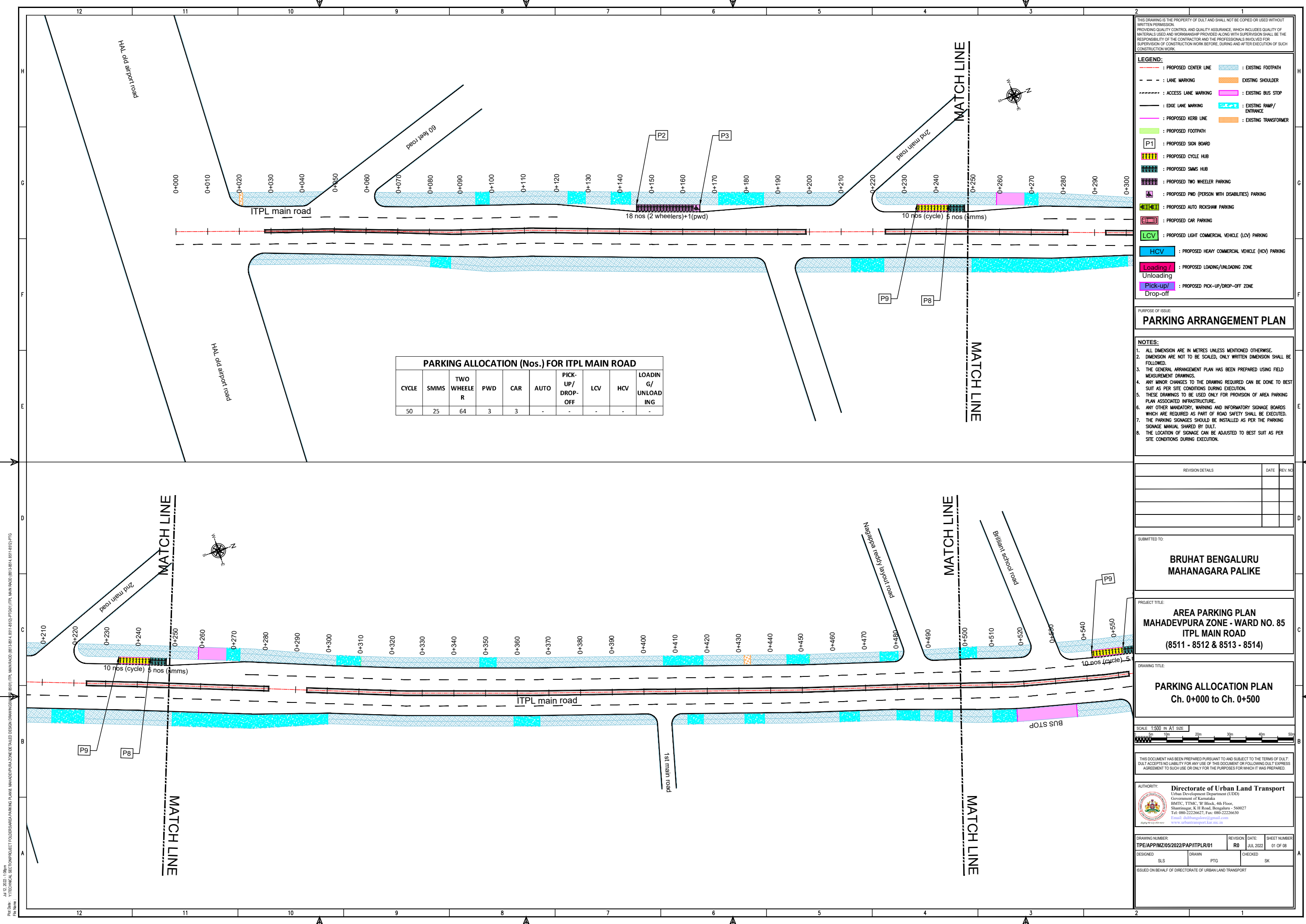
THIS DOCUMENT HAS BEEN PREPARED PURSUANT TO AND SUBJECT TO THE TERMS OF DULT. DULT ACCEPTS NO LIABILITY FOR ANY USE OF THIS DOCUMENT OR FOLLOWING DULT EXPRESS AGREEMENT TO SUCH USE OR ONLY FOR THE PURPOSES FOR WHICH IT WAS PREPARED.

AUTHORITY: Directorate of Urban Land Transport
Urban Development Department (UDD)
Government of Karnataka
BMTCL, T.T.M.C., 'B' Block, 4th Floor,
Shraminagar, K.H. Road, Bengaluru - 560027
Tel: 080-22236627, Fax: 080-22236630
Email: dultbangalore@gmail.com
www.urbantransport.kar.nic.in

DRAWING NUMBER:	REVISION:	DATE:	SHEET NUMBER:
TPE/APP/MZ/05/2022/PAP/NMR/01	R0	JUL 2022	01 OF 01
DESIGNED: SC	DRAWN: VR	CHECKED:	SK

ISSUED ON BEHALF OF DIRECTORATE OF URBAN LAND TRANSPORT

Jul 12, 2022 - 10:00am
 PWD: 08 - Z/TECHNICAL SECTION/PROJECT FOLDER/AREA PARKING PLAN/8. MAHADEVAPURA ZONE/DETAILED DESIGN DRAWINGS/11. NAGONDANHALLI MAIN ROAD (8313-8314) /VR/NAGONDANHALLI MAIN ROAD (8313-8314).LVR
 File Name:



PARKING ALLOCATION (Nos.) FOR ITPL MAIN ROAD

CYCLE	SMMs	TWO WHEELER	PWD	CAR	AUTO	PICK-UP/DROP-OFF	LCV	HCV	LOADING/UNLOADING
50	25	64	3	3	-	-	-	-	-

THIS DRAWING IS THE PROPERTY OF DULT AND SHALL NOT BE COPIED OR USED WITHOUT WRITTEN PERMISSION. PROVIDING QUALITY CONTROL AND QUALITY ASSURANCE, WHICH INCLUDES QUALITY OF MATERIALS USED AND WORKMANSHIP PROVIDED ALONG WITH SUPERVISION SHALL BE THE RESPONSIBILITY OF THE CONTRACTOR AND THE PROFESSIONALS INVOLVED FOR THE SUPERVISION OF CONSTRUCTION WORK BEFORE, DURING AND AFTER EXECUTION OF SUCH CONSTRUCTION WORK.

LEGEND:

- : PROPOSED CENTER LINE
- - - : LANE MARKING
- - - : ACCESS LANE MARKING
- : EDGE LANE MARKING
- : PROPOSED KERB LINE
- : PROPOSED FOOTPATH
- [P1] : PROPOSED SIGN BOARD
- [CYCLE] : PROPOSED CYCLE HUB
- [SMM] : PROPOSED SMMs HUB
- [WHEELER] : PROPOSED TWO WHEELER PARKING
- [PWD] : PROPOSED PWD (PERSON WITH DISABILITIES) PARKING
- [CAR] : PROPOSED AUTO RICKSHAW PARKING
- [AUTO] : PROPOSED CAR PARKING
- [LCV] : PROPOSED LIGHT COMMERCIAL VEHICLE (LCV) PARKING
- [HCV] : PROPOSED HEAVY COMMERCIAL VEHICLE (HCV) PARKING
- [LOADING] : PROPOSED LOADING/UNLOADING ZONE
- [PICK-UP] : PROPOSED PICK-UP/DROP-OFF ZONE
- [EXISTING FOOTPATH] : EXISTING FOOTPATH
- [EXISTING SHOULDER] : EXISTING SHOULDER
- [EXISTING BUS STOP] : EXISTING BUS STOP
- [EXISTING RAMP/ENTRANCE] : EXISTING RAMP/ENTRANCE
- [EXISTING TRANSFORMER] : EXISTING TRANSFORMER

PURPOSE OF ISSUE:
PARKING ARRANGEMENT PLAN

NOTES:

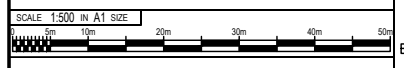
- ALL DIMENSION ARE IN METRES UNLESS MENTIONED OTHERWISE.
- DIMENSION ARE NOT TO BE SCALED, ONLY WRITTEN DIMENSION SHALL BE FOLLOWED.
- THE GENERAL ARRANGEMENT PLAN HAS BEEN PREPARED USING FIELD MEASUREMENT DRAWINGS.
- ANY MINOR CHANGES TO THE DRAWING REQUIRED CAN BE DONE TO BEST SUIT AS PER SITE CONDITIONS DURING EXECUTION.
- THESE DRAWINGS TO BE USED ONLY FOR PROVISION OF AREA PARKING PLAN ASSOCIATED INFRASTRUCTURE.
- ANY OTHER MANDATORY, WARNING AND INFORMATORY SIGNAGE BOARDS WHICH ARE REQUIRED AS PART OF ROAD SAFETY SHALL BE EXECUTED.
- THE PARKING SIGNAGES SHOULD BE INSTALLED AS PER THE PARKING SIGNAGE MANUAL SHARED BY DULT.
- THE LOCATION OF SIGNAGE CAN BE ADJUSTED TO BEST SUIT AS PER SITE CONDITIONS DURING EXECUTION.

REVISION DETAILS	DATE	REV. NO.

SUBMITTED TO:
BRUHAT BENGALURU MAHANAGARA PALIKE

PROJECT TITLE:
AREA PARKING PLAN MAHADEVURA ZONE - WARD NO. 85 ITPL MAIN ROAD (8511 - 8512 & 8513 - 8514)

DRAWING TITLE:
PARKING ALLOCATION PLAN Ch. 0+000 to Ch. 0+500



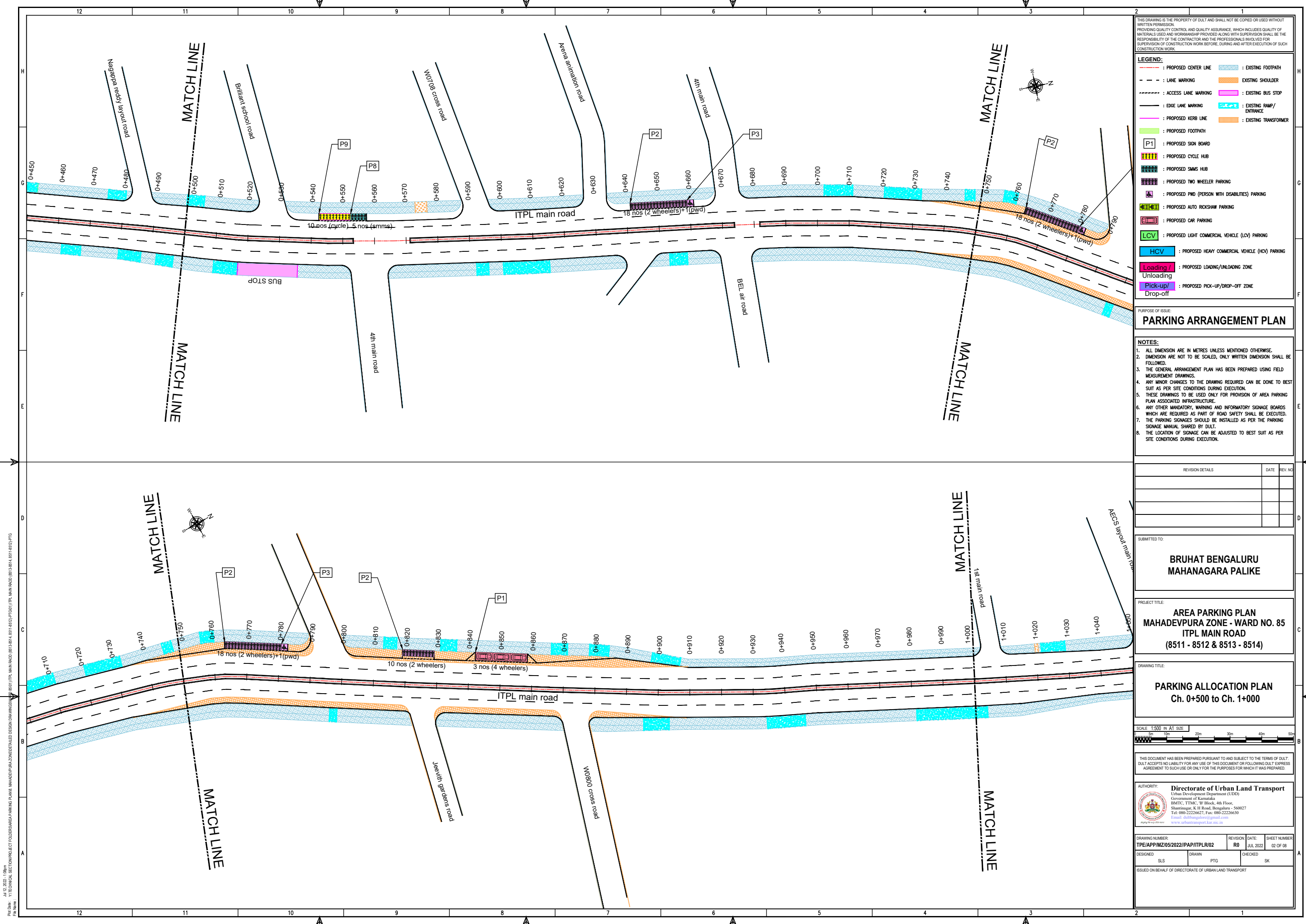
THIS DOCUMENT HAS BEEN PREPARED PURSUANT TO AND SUBJECT TO THE TERMS OF DULT. DULT ACCEPTS NO LIABILITY FOR ANY USE OF THIS DOCUMENT OR FOLLOWING DULT EXPRESS AGREEMENT TO SUCH USE OR ONLY FOR THE PURPOSES FOR WHICH IT WAS PREPARED.

AUTHORITY:
Directorate of Urban Land Transport
Urban Development Department (UDD)
Government of Karnataka
BMTCL, TTMC, 19 Block, 4th Floor,
Shantinagar, K H Road, Bengaluru - 560027
Tel: 080-22226627, Fax: 080-22226630
Email: dult@bmtcl.gov.in
www.urbantransport.kar.nic.in

DRAWING NUMBER: TPE/APP/MZ/05/2022/PAP/ITPLR/01	REVISION: R0	DATE: JUL 2022	SHEET NUMBER: 01 OF 08
DESIGNED: SLS	DRAWN: PTG	CHECKED: SK	

ISSUED ON BEHALF OF DIRECTORATE OF URBAN LAND TRANSPORT

Jul 12, 2022 - 1.08pm
 PLOT NO: YITTECHNICAL SECTION/PROJECT TOLLGATE/AREA PARKING PLANS, MAHADEVURA ZONE/DETAILED DESIGN DRAWINGS/8511/ITPL MAIN ROAD (8511-8514, 8511-8512)/PTG
 FILE NAME:



THIS DRAWING IS THE PROPERTY OF DULT AND SHALL NOT BE COPIED OR USED WITHOUT WRITTEN PERMISSION. PROVIDING QUALITY CONTROL AND QUALITY ASSURANCE, WHICH INCLUDES QUALITY OF MATERIALS USED AND WORKMANSHIP PROVIDED ALONG WITH SUPERVISION SHALL BE THE RESPONSIBILITY OF THE CONTRACTOR AND THE PROFESSIONALS INVOLVED FOR THE SUPERVISION OF CONSTRUCTION WORK BEFORE, DURING AND AFTER EXECUTION OF SUCH CONSTRUCTION WORK.

LEGEND:

- PROPOSED CENTER LINE
- LANE MARKING
- ACCESS LANE MARKING
- EDGE LANE MARKING
- PROPOSED KERB LINE
- PROPOSED FOOTPATH
- P1 : PROPOSED SIGN BOARD
- PROPOSED CYCLE HUB
- PROPOSED SAMS HUB
- PROPOSED TWO WHEELER PARKING
- PROPOSED PWD (PERSON WITH DISABILITIES) PARKING
- PROPOSED AUTO RICKSHAW PARKING
- PROPOSED CAR PARKING
- PROPOSED LIGHT COMMERCIAL VEHICLE (LCV) PARKING
- HCV : PROPOSED HEAVY COMMERCIAL VEHICLE (HCV) PARKING
- Loading : PROPOSED LOADING/UNLOADING ZONE
- Unloading
- Pick-up/ Drop-off : PROPOSED PICK-UP/DROP-OFF ZONE
- EXISTING FOOTPATH
- EXISTING SHOULDER
- EXISTING BUS STOP
- EXISTING RAMP/ ENTRANCE
- EXISTING TRANSFORMER

PARKING ARRANGEMENT PLAN

NOTES:

- ALL DIMENSION ARE IN METRES UNLESS MENTIONED OTHERWISE.
- DIMENSION ARE NOT TO BE SCALED, ONLY WRITTEN DIMENSION SHALL BE FOLLOWED.
- THE GENERAL ARRANGEMENT PLAN HAS BEEN PREPARED USING FIELD MEASUREMENT DRAWINGS.
- ANY MINOR CHANGES TO THE DRAWING REQUIRED CAN BE DONE TO BEST SUIT AS PER SITE CONDITIONS DURING EXECUTION.
- THESE DRAWINGS TO BE USED ONLY FOR PROVISION OF AREA PARKING PLAN ASSOCIATED INFRASTRUCTURE.
- ANY OTHER MANDATORY, WARNING AND INFORMATORY SIGNAGE BOARDS WHICH ARE REQUIRED AS PART OF ROAD SAFETY SHALL BE EXECUTED.
- THE PARKING SIGNAGES SHOULD BE INSTALLED AS PER THE PARKING SIGNAGE MANUAL, SHARED BY DULT.
- THE LOCATION OF SIGNAGE CAN BE ADJUSTED TO BEST SUIT AS PER SITE CONDITIONS DURING EXECUTION.

REVISION DETAILS	DATE	REV. NO

SUBMITTED TO:

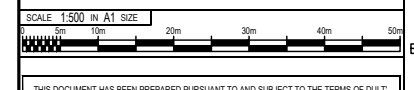
BRUHAT BENGALURU MAHANAGARA PALIKE

PROJECT TITLE:

AREA PARKING PLAN MAHADEV PURA ZONE - WARD NO. 85 ITPL MAIN ROAD (8511 - 8512 & 8513 - 8514)

DRAWING TITLE:

PARKING ALLOCATION PLAN Ch. 0+500 to Ch. 1+000



THIS DOCUMENT HAS BEEN PREPARED PURSUANT TO AND SUBJECT TO THE TERMS OF DULT. DULT ACCEPTS NO LIABILITY FOR ANY USE OF THIS DOCUMENT OR FOLLOWING DULT EXPRESS AGREEMENT TO SUCH USE OR ONLY FOR THE PURPOSES FOR WHICH IT WAS PREPARED.

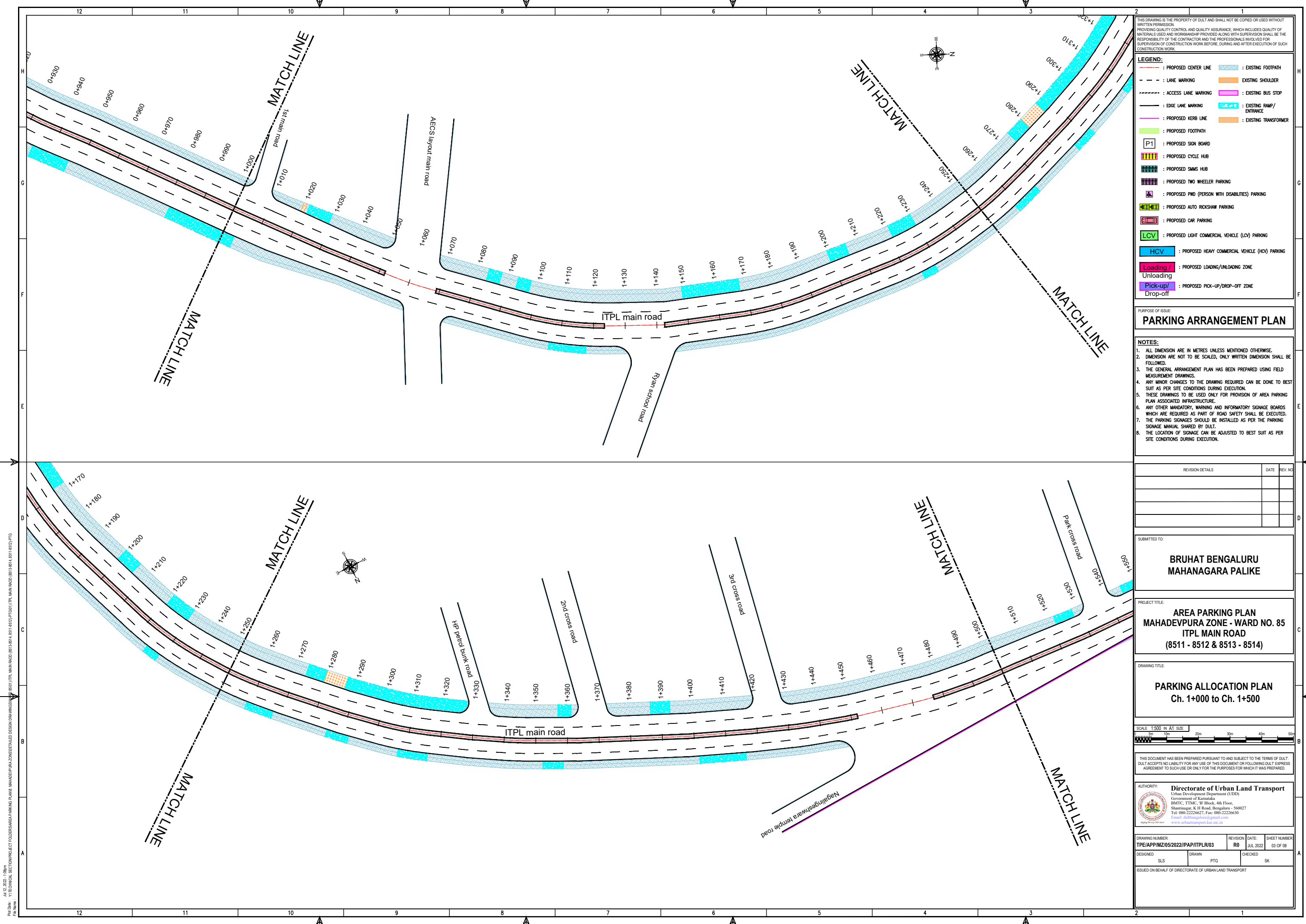
AUTHORITY:

Directorate of Urban Land Transport
 Urban Development Department (UDD)
 Government of Karnataka
 BMTCL, TTMC, 19 Block, 4th Floor,
 Shantinagar, K H Road, Bengaluru - 560027
 Tel: 080-22226627, Fax: 080-22226630
 Email: dult@bmtcl.gov.in, dult@ttmc.gov.in
 www.urbantransport.kar.nic.in

DRAWING NUMBER:	REVISION:	DATE:	SHEET NUMBER:
TPE/APP/MZ/05/2022/PAP/ITPLR/02	R0	JUL 2022	02 OF 08
DESIGNED:	DRAWN:	CHECKED:	
SLS	PTG	SK	

ISSUED ON BEHALF OF DIRECTORATE OF URBAN LAND TRANSPORT

Jul 12, 2022 - 1.08pm
 P:\04 - VITTECHNICAL SECTIONS\PROJECT FOLDER\AREA PARKING PLANS - MAHADEV PURA ZONE\DETAILED DESIGN DRAWINGS\02\ITPL MAIN ROAD (8511-8514, 8513-8514, 8514-8515)\PTG
 P:\04 - VITTECHNICAL SECTIONS\PROJECT FOLDER\AREA PARKING PLANS - MAHADEV PURA ZONE\DETAILED DESIGN DRAWINGS\02\ITPL MAIN ROAD (8511-8514, 8513-8514, 8514-8515)\PTG



THIS DRAWING IS THE PROPERTY OF DULT AND SHALL NOT BE COPIED OR USED WITHOUT WRITTEN PERMISSION. PROVIDING QUALITY CONTROL AND QUALITY ASSURANCE, WHICH INCLUDES QUALITY OF MATERIALS USED AND WORKMANSHIP PROVIDED ALONG WITH SUPERVISION SHALL BE THE RESPONSIBILITY OF THE CONTRACTOR AND THE PROFESSIONALS INVOLVED FOR THE SUPERVISION OF CONSTRUCTION WORK BEFORE, DURING AND AFTER EXECUTION OF SUCH CONSTRUCTION WORK.

LEGEND:

- : PROPOSED CENTER LINE
- - - : LANE MARKING
- . - . : ACCESS LANE MARKING
- : EDGE LANE MARKING
- : PROPOSED KERB LINE
- : PROPOSED FOOTPATH
- [P1] : PROPOSED SIGN BOARD
- [Hatched] : PROPOSED CYCLE HUB
- [Hatched] : PROPOSED SAMS HUB
- [Hatched] : PROPOSED TWO WHEELER PARKING
- [Hatched] : PROPOSED PWD (PERSON WITH DISABILITIES) PARKING
- [Hatched] : PROPOSED AUTO RICKSHAW PARKING
- [Hatched] : PROPOSED CAR PARKING
- [Hatched] : PROPOSED LIGHT COMMERCIAL VEHICLE (LCV) PARKING
- [Hatched] : PROPOSED HEAVY COMMERCIAL VEHICLE (HCV) PARKING
- [Hatched] : PROPOSED LOADING/UNLOADING ZONE
- [Hatched] : PROPOSED PICK-UP/DROP-OFF ZONE
- : EXISTING FOOTPATH
- : EXISTING SHOULDER
- : EXISTING BUS STOP
- : EXISTING RAMP/ENTRANCE
- : EXISTING TRANSFORMER

PURPOSE OF ISSUE:
PARKING ARRANGEMENT PLAN

NOTES:

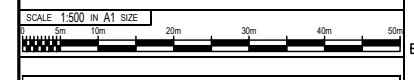
- ALL DIMENSION ARE IN METRES UNLESS MENTIONED OTHERWISE.
- DIMENSION ARE NOT TO BE SCALED, ONLY WRITTEN DIMENSION SHALL BE FOLLOWED.
- THE GENERAL ARRANGEMENT PLAN HAS BEEN PREPARED USING FIELD MEASUREMENT DRAWINGS.
- ANY MINOR CHANGES TO THE DRAWING REQUIRED CAN BE DONE TO BEST SUIT AS PER SITE CONDITIONS DURING EXECUTION.
- THESE DRAWINGS TO BE USED ONLY FOR PROVISION OF AREA PARKING PLAN ASSOCIATED INFRASTRUCTURE.
- ANY OTHER MANDATORY, WARNING AND INFORMATORY SIGNAGE BOARDS WHICH ARE REQUIRED AS PART OF ROAD SAFETY SHALL BE EXECUTED.
- THE PARKING SIGNAGES SHOULD BE INSTALLED AS PER THE PARKING SIGNAGE MANUAL, SHARED BY DULT.
- THE LOCATION OF SIGNAGE CAN BE ADJUSTED TO BEST SUIT AS PER SITE CONDITIONS DURING EXECUTION.

REVISION DETAILS	DATE	REV. NO.

SUBMITTED TO:
BRUHAT BENGALURU MAHANAGARA PALIKE

PROJECT TITLE:
AREA PARKING PLAN MAHADEVपुरA ZONE - WARD NO. 85 ITPL MAIN ROAD (8511 - 8512 & 8513 - 8514)

DRAWING TITLE:
PARKING ALLOCATION PLAN Ch. 1+000 to Ch. 1+500



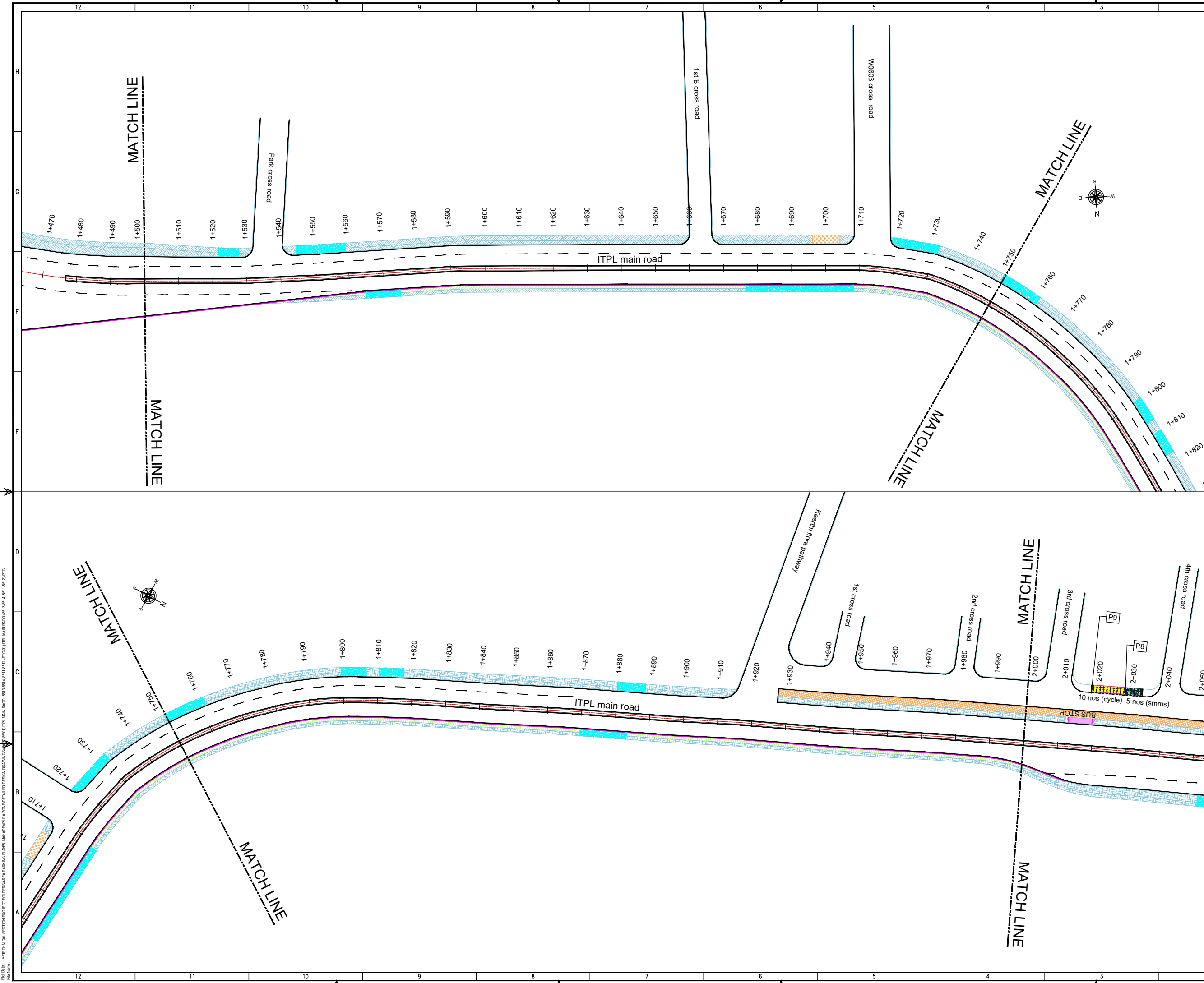
THIS DOCUMENT HAS BEEN PREPARED PURSUANT TO AND SUBJECT TO THE TERMS OF DULT. DULT ACCEPTS NO LIABILITY FOR ANY USE OF THIS DOCUMENT OR FOLLOWING DULT EXPRESS AGREEMENT TO SUCH USE OR ONLY FOR THE PURPOSES FOR WHICH IT WAS PREPARED.

AUTHORITY:
 Directorate of Urban Land Transport
 Urban Development Department (UDD)
 Government of Karnataka
 BMTCL, TTMC, 19 Block, 4th Floor,
 Shantinagar, K H Road, Bengaluru - 560027
 Tel: 080-22226627, Fax: 080-22226630
 Email: uldt@bmtcl.gov.in
www.urbantransport.kar.nic.in

DRAWING NUMBER: TPE/APP/MZ/05/2022/PAP/ITPLR/03	REVISION: R0	DATE: JUL 2022	SHEET NUMBER: 03 OF 08
DESIGNED: SLS	DRAWN: PTG	CHECKED: SK	

ISSUED ON BEHALF OF DIRECTORATE OF URBAN LAND TRANSPORT

Jul 12, 2022 - 1.08pm
 PLOT NO: VITECHNICAL SECTION/PROJECT FOLDER/AREA PARKING PLANS, MAHADEVपुरA ZONE/DETAILED DESIGN DRAWINGS/08511/ITPL MAIN ROAD (8511-8514, 8511-8512)/ITPL MAIN ROAD (8513-8514, 8511-8512)/PTG
 PLOT NO:



THIS DRAWING IS THE PROPERTY OF DULT AND SHALL NOT BE COPIED OR USED WITHOUT WRITTEN PERMISSION.
 PROVIDING QUALITY CONTROL AND QUALITY ASSURANCE, WHICH INCLUDES QUALITY OF MATERIALS USED AND WORKMANSHIP PROVIDED ALONG WITH SUPERVISION SHALL BE THE RESPONSIBILITY OF THE CONTRACTOR AND THE PROFESSIONALS INVOLVED FOR THE SUPERVISION OF CONSTRUCTION WORK BEFORE, DURING AND AFTER EXECUTION OF SUCH CONSTRUCTION WORK.

LEGEND:

- PROPOSED CENTER LINE
- EXISTING FOOTPATH
- LANE MARKING
- EXISTING SHOULDER
- ACCESS LANE MARKING
- EXISTING BUS STOP
- EDGE LANE MARKING
- EXISTING RAMP/ENTRANCE
- PROPOSED KERB LINE
- EXISTING TRANSFORMER
- PROPOSED FOOTPATH
- PROPOSED SIGN BOARD (P1)
- PROPOSED CYCLE HUB
- PROPOSED SMMS HUB
- PROPOSED TWO WHEELER PARKING
- PROPOSED PWD (PERSON WITH DISABILITIES) PARKING
- PROPOSED AUTO RICKSHAW PARKING
- PROPOSED CAR PARKING
- PROPOSED LIGHT COMMERCIAL VEHICLE (LCV) PARKING
- PROPOSED HEAVY COMMERCIAL VEHICLE (HCV) PARKING
- PROPOSED LOADING/UNLOADING ZONE
- PROPOSED PICK-UP/DROP-OFF ZONE

PURPOSE OF ISSUE:
PARKING ARRANGEMENT PLAN

NOTES:

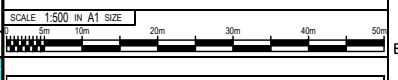
- ALL DIMENSION ARE IN METRES UNLESS MENTIONED OTHERWISE.
- DIMENSION ARE NOT TO BE SCALED, ONLY WRITTEN DIMENSION SHALL BE FOLLOWED.
- THE GENERAL ARRANGEMENT PLAN HAS BEEN PREPARED USING FIELD MEASUREMENT DRAWINGS.
- ANY MINOR CHANGES TO THE DRAWING REQUIRED CAN BE DONE TO BEST SUIT AS PER SITE CONDITIONS DURING EXECUTION.
- THESE DRAWINGS TO BE USED ONLY FOR PROVISION OF AREA PARKING PLAN ASSOCIATED INFRASTRUCTURE.
- ANY OTHER MANDATORY, WARNING AND INFORMATORY SIGNAGE BOARDS WHICH ARE REQUIRED AS PART OF ROAD SAFETY SHALL BE EXECUTED.
- THE PARKING SIGNAGES SHOULD BE INSTALLED AS PER THE PARKING SIGNAGE MANUAL, SHARED BY DULT.
- THE LOCATION OF SIGNAGE CAN BE ADJUSTED TO BEST SUIT AS PER SITE CONDITIONS DURING EXECUTION.

REVISION DETAILS	DATE	REV. NO

SUBMITTED TO:
BRUHAT BENGALURU MAHANAGARA PALIKE

PROJECT TITLE:
AREA PARKING PLAN MAHADEVपुरA ZONE - WARD NO. 85 ITPL MAIN ROAD (8511 - 8512 & 8513 - 8514)

DRAWING TITLE:
PARKING ALLOCATION PLAN Ch. 1+500 to Ch. 2+000



THIS DOCUMENT HAS BEEN PREPARED PURSUANT TO AND SUBJECT TO THE TERMS OF DULT. DULT ACCEPTS NO LIABILITY FOR ANY USE OF THIS DOCUMENT OR FOLLOWING DULT EXPRESS AGREEMENT TO SUCH USE OR ONLY FOR THE PURPOSES FOR WHICH IT WAS PREPARED.

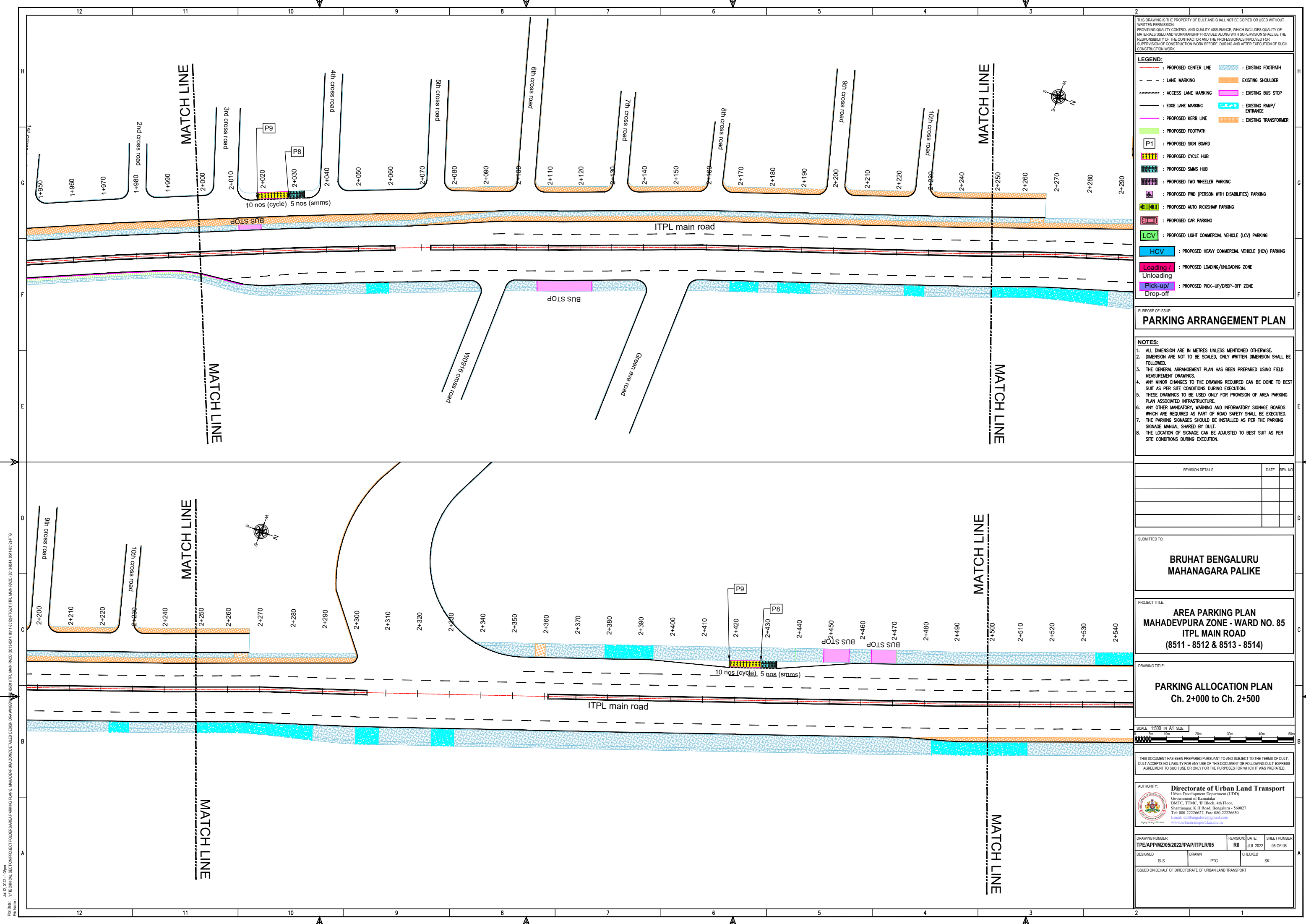
AUTHORITY:
 Directorate of Urban Land Transport
 Urban Development Department (UDD)
 Government of Karnataka
 BMTCL, TTMC, 9th Block, 4th Floor,
 Shantinagar, K H Road, Bengaluru - 560027
 Tel: 080-22226627, Fax: 080-22226630
 Email: dult@bmtcl.com, dult@ttmc.com
 www.urbantransport.kar.nic.in

DRAWING NUMBER: TPE/APP/MZ/05/2022/PAP/ITPLR/04
 REVISION: R0
 DATE: JUL 2022
 SHEET NUMBER: 04 OF 08

DESIGNED: SLS
 DRAWN: PTG
 CHECKED: SK

ISSUED ON BEHALF OF DIRECTORATE OF URBAN LAND TRANSPORT

Jul 12, 2022 - 1.08pm
 PWD No: VT/TECHNICAL SECTION/PROJECT TOUGHER/AREA PARKING PLANS, MAHADEVपुरA ZONE/DETAILED DESIGN DRAWINGS/08/01/ITPL MAIN ROAD (8511-8514, 8511-8512)/PTG
 PWD No: VT/TECHNICAL SECTION/PROJECT TOUGHER/AREA PARKING PLANS, MAHADEVपुरA ZONE/DETAILED DESIGN DRAWINGS/08/01/ITPL MAIN ROAD (8511-8514, 8511-8512)/PTG



THIS DRAWING IS THE PROPERTY OF DULT AND SHALL NOT BE COPIED OR USED WITHOUT WRITTEN PERMISSION.
 PROVIDING QUALITY CONTROL AND QUALITY ASSURANCE, WHICH INCLUDES QUALITY OF MATERIALS USED AND WORKMANSHIP PROVIDED ALONG WITH SUPERVISION SHALL BE THE RESPONSIBILITY OF THE CONTRACTOR AND THE PROFESSIONALS INVOLVED FOR THE SUPERVISION OF CONSTRUCTION WORK BEFORE, DURING AND AFTER EXECUTION OF SUCH CONSTRUCTION WORK.

LEGEND:

- PROPOSED CENTER LINE
- LANE MARKING
- ACCESS LANE MARKING
- EDGE LANE MARKING
- PROPOSED KERB LINE
- PROPOSED FOOTPATH
- PROPOSED SIGN BOARD
- PROPOSED CYCLE HUB
- PROPOSED SAMS HUB
- PROPOSED TWO WHEELER PARKING
- PROPOSED PWD (PERSON WITH DISABILITIES) PARKING
- PROPOSED AUTO RICKSHAW PARKING
- PROPOSED CAR PARKING
- PROPOSED LIGHT COMMERCIAL VEHICLE (LCV) PARKING
- PROPOSED HEAVY COMMERCIAL VEHICLE (HCV) PARKING
- PROPOSED LOADING/UNLOADING ZONE
- PROPOSED PICK-UP/DROP-OFF ZONE
- EXISTING FOOTPATH
- EXISTING SHOULDER
- EXISTING BUS STOP
- EXISTING RAMP/ENTRANCE
- EXISTING TRANSFORMER

PARKING ARRANGEMENT PLAN

NOTES:

- ALL DIMENSION ARE IN METRES UNLESS MENTIONED OTHERWISE.
- DIMENSION ARE NOT TO BE SCALED, ONLY WRITTEN DIMENSION SHALL BE FOLLOWED.
- THE GENERAL ARRANGEMENT PLAN HAS BEEN PREPARED USING FIELD MEASUREMENT DRAWINGS.
- ANY MINOR CHANGES TO THE DRAWING REQUIRED CAN BE DONE TO BEST SUIT AS PER SITE CONDITIONS DURING EXECUTION.
- THESE DRAWINGS TO BE USED ONLY FOR PROVISION OF AREA PARKING PLAN ASSOCIATED INFRASTRUCTURE.
- ANY OTHER MANDATORY, WARNING AND INFORMATORY SIGNAGE BOARDS WHICH ARE REQUIRED AS PART OF ROAD SAFETY SHALL BE EXECUTED.
- THE PARKING SIGNAGES SHOULD BE INSTALLED AS PER THE PARKING SIGNAGE MANUAL, SHARED BY DULT.
- THE LOCATION OF SIGNAGE CAN BE ADJUSTED TO BEST SUIT AS PER SITE CONDITIONS DURING EXECUTION.

REVISION DETAILS	DATE	REV. NO.

SUBMITTED TO:

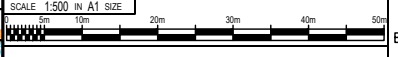
BRUHAT BENGALURU MAHANAGARA PALIKE

PROJECT TITLE:

**AREA PARKING PLAN
 MAHADEVUPURA ZONE - WARD NO. 85
 ITPL MAIN ROAD
 (8511 - 8512 & 8513 - 8514)**

DRAWING TITLE:

**PARKING ALLOCATION PLAN
 Ch. 2+000 to Ch. 2+500**



THIS DOCUMENT HAS BEEN PREPARED PURSUANT TO AND SUBJECT TO THE TERMS OF DULT. DULT ACCEPTS NO LIABILITY FOR ANY USE OF THIS DOCUMENT OR FOLLOWING DULT EXPRESS AGREEMENT TO SUCH USE OR ONLY FOR THE PURPOSES FOR WHICH IT WAS PREPARED.

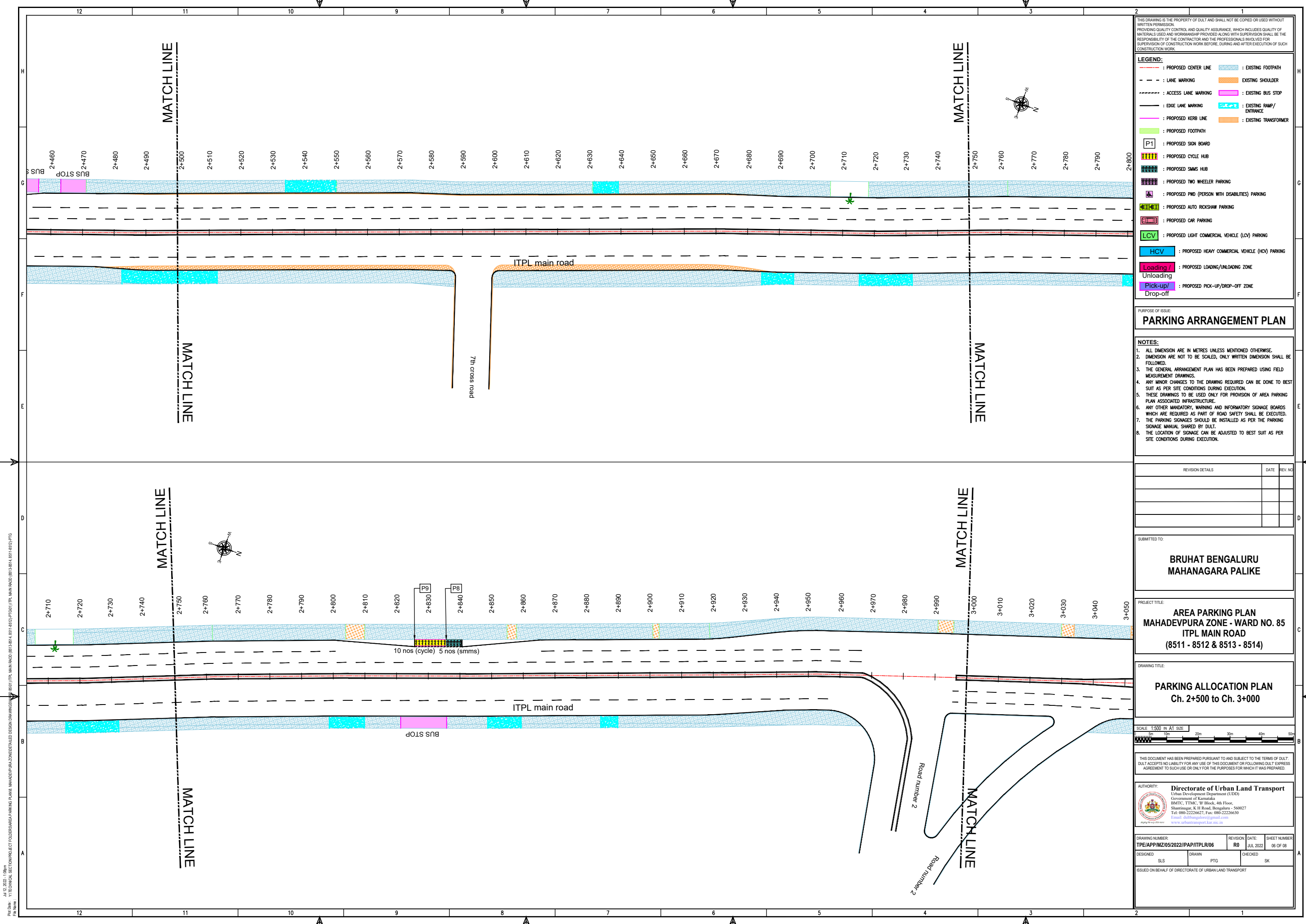
AUTHORITY:

Directorate of Urban Land Transport
 Urban Development Department (UDD)
 Government of Karnataka
 BMTCL, TTMC, B Block, 4th Floor,
 Shantinagar, K H Road, Bengaluru - 560027
 Tel: 080-22226627, Fax: 080-22226630
 Email: duat@bmtcl.com
www.urbantransport.kar.nic.in

DRAWING NUMBER: TPE/APP/MZ/05/2022/PAP/ITPLR/05	REVISION: R0	DATE: JUL 2022	SHEET NUMBER: 05 OF 08
DESIGNED: SLS	DRAWN: PTG	CHECKED: SK	

ISSUED ON BEHALF OF DIRECTORATE OF URBAN LAND TRANSPORT

Jul 12, 2022 - 1.08pm
 P:\24\16\VT\TECHNICAL SECTIONS\PROJECT FOLDERS\AREA PARKING PLANS\MAHADEVUPURA ZONE\DETAILED DESIGN DRAWINGS\8511\ITPL MAIN ROAD (8511-8514, 8511-8512)\PTG



THIS DRAWING IS THE PROPERTY OF DULT AND SHALL NOT BE COPIED OR USED WITHOUT WRITTEN PERMISSION. PROVIDING QUALITY CONTROL AND QUALITY ASSURANCE, WHICH INCLUDES QUALITY OF MATERIALS USED AND WORKMANSHIP PROVIDED ALONG WITH SUPERVISION SHALL BE THE RESPONSIBILITY OF THE CONTRACTOR AND THE PROFESSIONALS INVOLVED FOR THE SUPERVISION OF CONSTRUCTION WORK BEFORE, DURING AND AFTER EXECUTION OF SUCH CONSTRUCTION WORK.

LEGEND:

- : PROPOSED CENTER LINE
- - - : LANE MARKING
- - - : ACCESS LANE MARKING
- : EDGE LANE MARKING
- : PROPOSED KERB LINE
- : PROPOSED FOOTPATH
- : PROPOSED SIGN BOARD
- : PROPOSED CYCLE HUB
- : PROPOSED SMMS HUB
- : PROPOSED TWO WHEELER PARKING
- : PROPOSED PWD (PERSON WITH DISABILITIES) PARKING
- : PROPOSED AUTO RICKSHAW PARKING
- : PROPOSED CAR PARKING
- : PROPOSED LIGHT COMMERCIAL VEHICLE (LCV) PARKING
- : PROPOSED HEAVY COMMERCIAL VEHICLE (HCV) PARKING
- : PROPOSED LOADING/UNLOADING ZONE
- : PROPOSED PICK-UP/DROP-OFF ZONE
- : EXISTING FOOTPATH
- : EXISTING SHOULDER
- : EXISTING BUS STOP
- : EXISTING RAMP/ENTRANCE
- : EXISTING TRANSFORMER

PARKING ARRANGEMENT PLAN

NOTES:

- ALL DIMENSION ARE IN METRES UNLESS MENTIONED OTHERWISE.
- DIMENSION ARE NOT TO BE SCALED, ONLY WRITTEN DIMENSION SHALL BE FOLLOWED.
- THE GENERAL ARRANGEMENT PLAN HAS BEEN PREPARED USING FIELD MEASUREMENT DRAWINGS.
- ANY MINOR CHANGES TO THE DRAWING REQUIRED CAN BE DONE TO BEST SUIT AS PER SITE CONDITIONS DURING EXECUTION.
- THESE DRAWINGS TO BE USED ONLY FOR PROVISION OF AREA PARKING PLAN ASSOCIATED INFRASTRUCTURE.
- ANY OTHER MANDATORY, WARNING AND INFORMATORY SIGNAGE BOARDS WHICH ARE REQUIRED AS PART OF ROAD SAFETY SHALL BE EXECUTED.
- THE PARKING SIGNAGES SHOULD BE INSTALLED AS PER THE PARKING SIGNAGE MANUAL SHARED BY DULT.
- THE LOCATION OF SIGNAGE CAN BE ADJUSTED TO BEST SUIT AS PER SITE CONDITIONS DURING EXECUTION.

REVISION DETAILS	DATE	REV. NO.

SUBMITTED TO:

BRUHAT BENGALURU MAHANAGARA PALIKE

PROJECT TITLE:

AREA PARKING PLAN MAHADEVUPURA ZONE - WARD NO. 85 ITPL MAIN ROAD (8511 - 8512 & 8513 - 8514)

DRAWING TITLE:

PARKING ALLOCATION PLAN Ch. 2+500 to Ch. 3+000



THIS DOCUMENT HAS BEEN PREPARED PURSUANT TO AND SUBJECT TO THE TERMS OF DULT. DULT ACCEPTS NO LIABILITY FOR ANY USE OF THIS DOCUMENT OR FOLLOWING DULT EXPRESS AGREEMENT TO SUCH USE OR ONLY FOR THE PURPOSES FOR WHICH IT WAS PREPARED.

AUTHORITY:

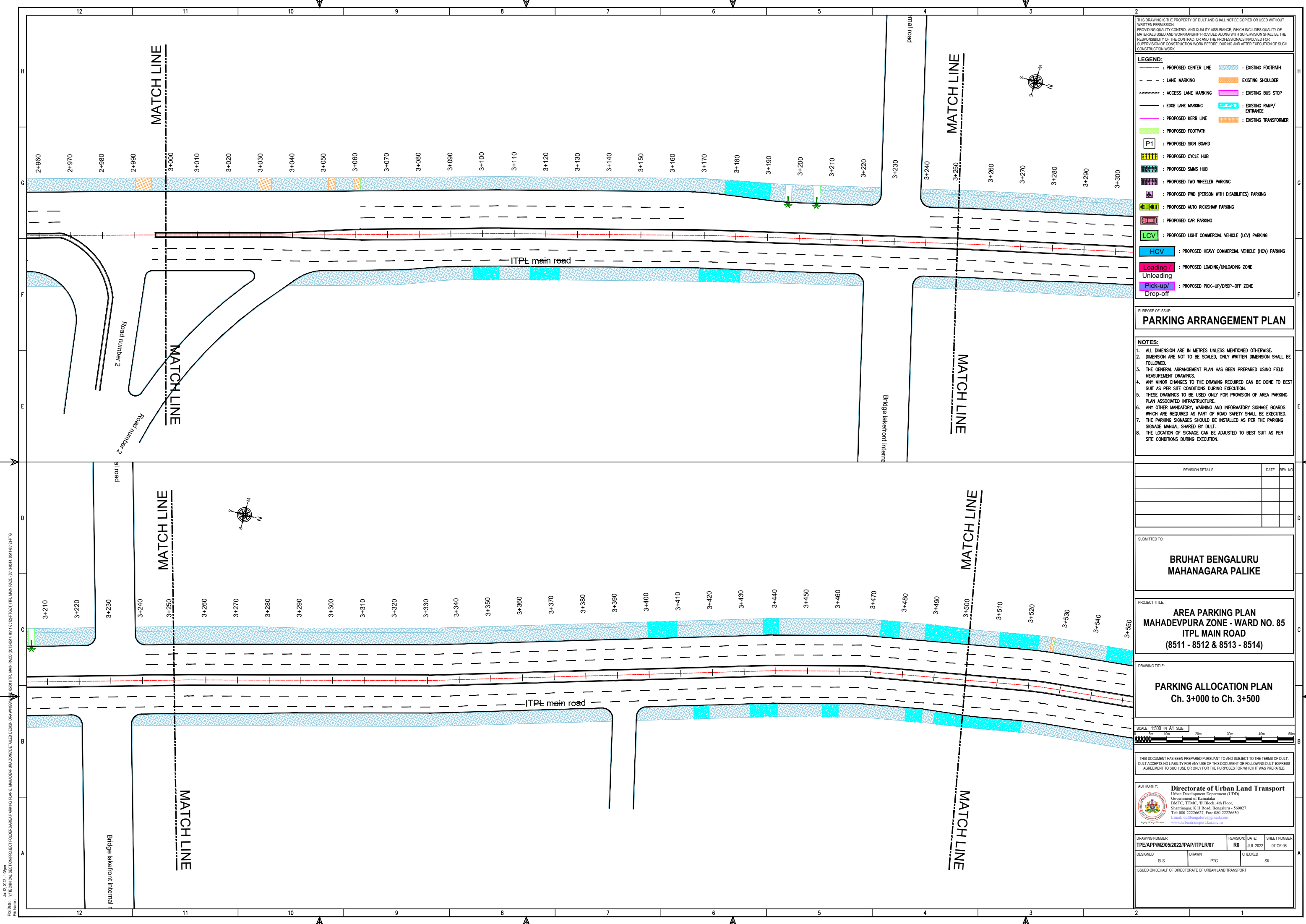
Directorate of Urban Land Transport
 Urban Development Department (UDD)
 Government of Karnataka
 BMTCL, TTMC, 19 Block, 4th Floor,
 Shantinagar, K H Road, Bengaluru - 560027
 Tel: 080-22226627, Fax: 080-22226630
 Email: dult@bmtcl.com

DRAWING NUMBER	REVISION	DATE	SHEET NUMBER
TPE/APP/MZ/05/2022/PAP/ITPLR/06	R0	JUL 2022	06 OF 08

DESIGNED	DRAWN	CHECKED
SLS	PTG	SK

ISSUED ON BEHALF OF DIRECTORATE OF URBAN LAND TRANSPORT

Jul 12, 2022 - 1.08pm
 PLOT NO: VITECHNICAL SECTION/PROJECT/TOURIST/AREA PARKING PLANS, MAHADEVUPURA ZONE/DETAILED DESIGN DRAWINGS/8511/ITPL MAIN ROAD (8511-8514, 8511-8512)/PTG
 FOR NAME



THIS DRAWING IS THE PROPERTY OF DULT AND SHALL NOT BE COPIED OR USED WITHOUT WRITTEN PERMISSION.
 PROVIDING QUALITY CONTROL AND QUALITY ASSURANCE, WHICH INCLUDES QUALITY OF MATERIALS USED AND WORKMANSHIP PROVIDED ALONG WITH SUPERVISION SHALL BE THE RESPONSIBILITY OF THE CONTRACTOR AND THE PROFESSIONALS INVOLVED FOR THE SUPERVISION OF CONSTRUCTION WORK BEFORE, DURING AND AFTER EXECUTION OF SUCH CONSTRUCTION WORK.

LEGEND:

- : PROPOSED CENTER LINE
- - - : LANE MARKING
- - - : ACCESS LANE MARKING
- : EDGE LANE MARKING
- : PROPOSED KERB LINE
- : PROPOSED FOOTPATH
- [P1] : PROPOSED SIGN BOARD
- [] : PROPOSED CYCLE HUB
- [] : PROPOSED SAMS HUB
- [] : PROPOSED TWO WHEELER PARKING
- [] : PROPOSED PWD (PERSON WITH DISABILITIES) PARKING
- [] : PROPOSED AUTO RICKSHAW PARKING
- [] : PROPOSED CAR PARKING
- [] : PROPOSED LIGHT COMMERCIAL VEHICLE (LCV) PARKING
- [] : PROPOSED HEAVY COMMERCIAL VEHICLE (HCV) PARKING
- [] : PROPOSED LOADING/UNLOADING ZONE
- [] : PROPOSED PICK-UP/DROP-OFF ZONE
- [] : EXISTING FOOTPATH
- [] : EXISTING SHOULDER
- [] : EXISTING BUS STOP
- [] : EXISTING RAMP/ENTRANCE
- [] : EXISTING TRANSFORMER

PARKING ARRANGEMENT PLAN

NOTES:

- ALL DIMENSION ARE IN METRES UNLESS MENTIONED OTHERWISE.
- DIMENSION ARE NOT TO BE SCALED, ONLY WRITTEN DIMENSION SHALL BE FOLLOWED.
- THE GENERAL ARRANGEMENT PLAN HAS BEEN PREPARED USING FIELD MEASUREMENT DRAWINGS.
- ANY MINOR CHANGES TO THE DRAWING REQUIRED CAN BE DONE TO BEST SUIT AS PER SITE CONDITIONS DURING EXECUTION.
- THESE DRAWINGS TO BE USED ONLY FOR PROVISION OF AREA PARKING PLAN ASSOCIATED INFRASTRUCTURE.
- ANY OTHER MANDATORY, WARNING AND INFORMATORY SIGNAGE BOARDS WHICH ARE REQUIRED AS PART OF ROAD SAFETY SHALL BE EXECUTED.
- THE PARKING SIGNAGES SHOULD BE INSTALLED AS PER THE PARKING SIGNAGE MANUAL, SHARED BY DULT.
- THE LOCATION OF SIGNAGE CAN BE ADJUSTED TO BEST SUIT AS PER SITE CONDITIONS DURING EXECUTION.

REVISION DETAILS	DATE	REV. NO.

SUBMITTED TO:

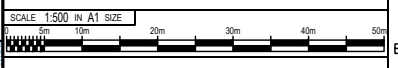
BRUHAT BENGALURU MAHANAGARA PALIKE

PROJECT TITLE:

**AREA PARKING PLAN
 MAHADEVपुरA ZONE - WARD NO. 85
 ITPL MAIN ROAD
 (8511 - 8512 & 8513 - 8514)**

DRAWING TITLE:

**PARKING ALLOCATION PLAN
 Ch. 3+000 to Ch. 3+500**



THIS DOCUMENT HAS BEEN PREPARED PURSUANT TO AND SUBJECT TO THE TERMS OF DULT. DULT ACCEPTS NO LIABILITY FOR ANY USE OF THIS DOCUMENT OR FOLLOWING DULT EXPRESS AGREEMENT TO SUCH USE OR ONLY FOR THE PURPOSES FOR WHICH IT WAS PREPARED.

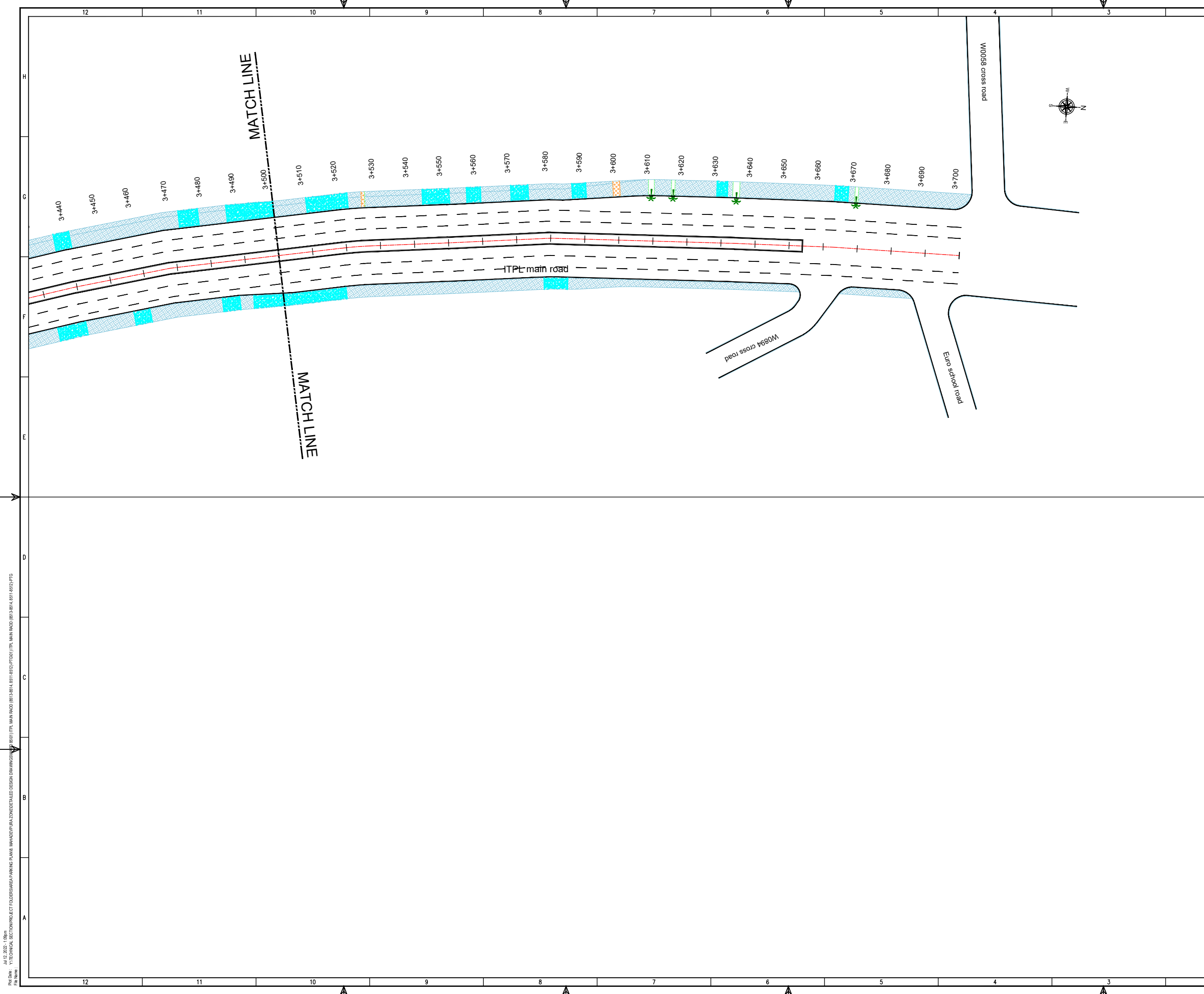
AUTHORITY:

Directorate of Urban Land Transport
 Urban Development Department (UDD)
 Government of Karnataka
 BMTCL, TTMC, 19 Block, 4th Floor,
 Shantinagar, K H Road, Bengaluru - 560027
 Tel: 080-22226627, Fax: 080-22226630
 Email: duat@bmtcl.com
www.urbantransport.kar.nic.in

DRAWING NUMBER: TPE/APP/MZ/05/2022/PAP/ITPLR/07	REVISION: R0	DATE: JUL 2022	SHEET NUMBER: 07 OF 08
DESIGNED: SLS	DRAWN: PTG	CHECKED: SK	

ISSUED ON BEHALF OF DIRECTORATE OF URBAN LAND TRANSPORT

Jul 12, 2022 - 1.08pm
 P:\24\16\1\TECHNICAL SECTIONS\PROJECT TOUGHERSAREA PARKING PLANS\MAHADEVपुरA ZONE\DETAILED DESIGN DRAWINGS\8501\ITPL MAIN ROAD (8511-8514, 8515-8517)\PTD01\ITPL MAIN ROAD (8511-8514, 8515-8517).PTG
 FOR NAME



THIS DRAWING IS THE PROPERTY OF DULT AND SHALL NOT BE COPIED OR USED WITHOUT WRITTEN PERMISSION.
 PROVIDING QUALITY CONTROL AND QUALITY ASSURANCE, WHICH INCLUDES QUALITY OF MATERIALS USED AND WORKMANSHIP PROVIDED ALONG WITH SUPERVISION SHALL BE THE RESPONSIBILITY OF THE CONTRACTOR AND THE PROFESSIONALS INVOLVED FOR SUPERVISION OF CONSTRUCTION WORK BEFORE, DURING AND AFTER EXECUTION OF SUCH CONSTRUCTION WORK.

LEGEND:

- : PROPOSED CENTER LINE
- - - : LANE MARKING
- - - : ACCESS LANE MARKING
- : EDGE LANE MARKING
- : PROPOSED KERB LINE
- : PROPOSED FOOTPATH
- [P1] : PROPOSED SIGN BOARD
- [] : PROPOSED CYCLE HUB
- [] : PROPOSED SAMS HUB
- [] : PROPOSED TWO WHEELER PARKING
- [] : PROPOSED PWD (PERSON WITH DISABILITIES) PARKING
- [] : PROPOSED AUTO RICKSHAW PARKING
- [] : PROPOSED CAR PARKING
- [] : PROPOSED LIGHT COMMERCIAL VEHICLE (LCV) PARKING
- [] : PROPOSED HEAVY COMMERCIAL VEHICLE (HCV) PARKING
- [] : PROPOSED LOADING/UNLOADING ZONE
- [] : PROPOSED PICK-UP/DROP-OFF ZONE
- [] : EXISTING FOOTPATH
- [] : EXISTING SHOULDER
- [] : EXISTING BUS STOP
- [] : EXISTING RAMP/ENTRANCE
- [] : EXISTING TRANSFORMER

PARKING ARRANGEMENT PLAN

NOTES:

- ALL DIMENSION ARE IN METRES UNLESS MENTIONED OTHERWISE.
- DIMENSION ARE NOT TO BE SCALED, ONLY WRITTEN DIMENSION SHALL BE FOLLOWED.
- THE GENERAL ARRANGEMENT PLAN HAS BEEN PREPARED USING FIELD MEASUREMENT DRAWINGS.
- ANY MINOR CHANGES TO THE DRAWING REQUIRED CAN BE DONE TO BEST SUIT AS PER SITE CONDITIONS DURING EXECUTION.
- THESE DRAWINGS TO BE USED ONLY FOR PROVISION OF AREA PARKING PLAN ASSOCIATED INFRASTRUCTURE.
- ANY OTHER MANDATORY, WARNING AND INFORMATORY SIGNAGE BOARDS WHICH ARE REQUIRED AS PART OF ROAD SAFETY SHALL BE EXECUTED.
- THE PARKING SIGNAGES SHOULD BE INSTALLED AS PER THE PARKING SIGNAGE MANUAL SHARED BY DULT.
- THE LOCATION OF SIGNAGE CAN BE ADJUSTED TO BEST SUIT AS PER SITE CONDITIONS DURING EXECUTION.

REVISION DETAILS	DATE	REV. NO

SUBMITTED TO:

BRUHAT BENGALURU MAHANAGARA PALIKE

PROJECT TITLE:

AREA PARKING PLAN MAHADEV PURA ZONE - WARD NO. 85 ITPL MAIN ROAD (8511 - 8512 & 8513 - 8514)

DRAWING TITLE:

PARKING ALLOCATION PLAN Ch. 3+000 to Ch. 3+500



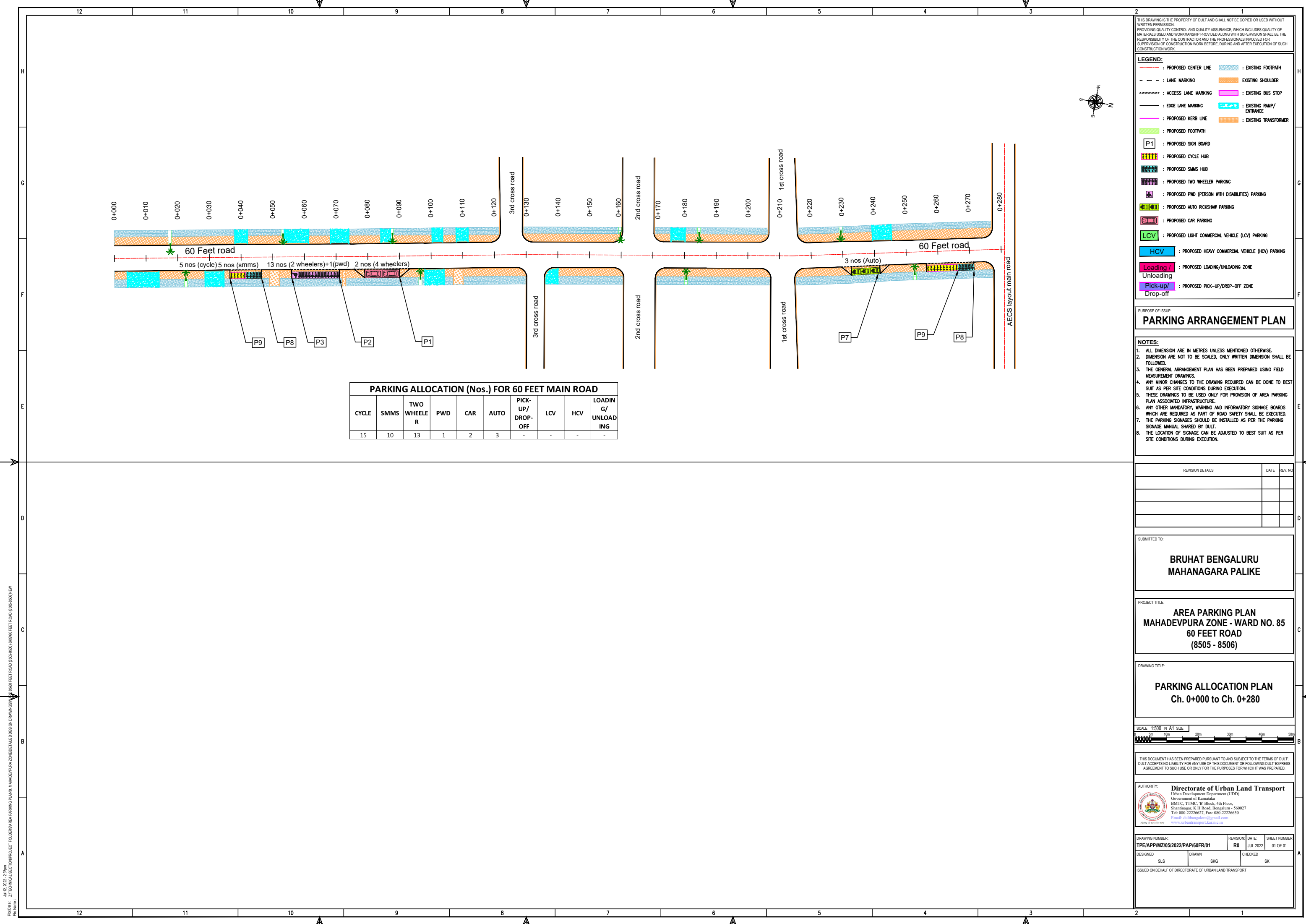
THIS DOCUMENT HAS BEEN PREPARED PURSUANT TO AND SUBJECT TO THE TERMS OF DULT. DULT ACCEPTS NO LIABILITY FOR ANY USE OF THIS DOCUMENT OR FOLLOWING DULT EXPRESS AGREEMENT TO SUCH USE OR ONLY FOR THE PURPOSES FOR WHICH IT WAS PREPARED.

AUTHORITY: **Directorate of Urban Land Transport**
 Urban Development Department (UDD)
 Government of Karnataka
 BMTCL, TTMC, 19 Block, 4th Floor,
 Shantinagar, K H Road, Bengaluru - 560027
 Tel: 080-22226627, Fax: 080-22226630
 Email: duat@bmtcl.com
www.urbantransport.kar.nic.in

DRAWING NUMBER: TPE/APP/MZ/05/2022/PAP/ITPLR/07	REVISION: R0	DATE: JUL 2022	SHEET NUMBER: 07 OF 08
DESIGNED: SLS	DRAWN: PTG	CHECKED: SK	

ISSUED ON BEHALF OF DIRECTORATE OF URBAN LAND TRANSPORT

Jul 12, 2022 - 1.00pm
 PLOT NO: VITECHNICAL SECTION/PROJECT/MAHADEV PURA ZONE/DETAILED DESIGN DRAWINGS/8511/ITPL MAIN ROAD (8511-8514, 8511-8512)/PTG
 PLOT NO:



THIS DRAWING IS THE PROPERTY OF DULT AND SHALL NOT BE COPIED OR USED WITHOUT WRITTEN PERMISSION. PROVIDING QUALITY CONTROL AND QUALITY ASSURANCE, WHICH INCLUDES QUALITY OF MATERIALS USED AND WORKMANSHIP PROVIDED ALONG WITH SUPERVISION SHALL BE THE RESPONSIBILITY OF THE CONTRACTOR AND THE PROFESSIONALS INVOLVED FOR THE SUPERVISION OF CONSTRUCTION WORK BEFORE, DURING AND AFTER EXECUTION OF SUCH CONSTRUCTION WORK.

LEGEND:

- : PROPOSED CENTER LINE
- - - : LANE MARKING
- - - : ACCESS LANE MARKING
- : EDGE LANE MARKING
- : PROPOSED KERB LINE
- : PROPOSED CENTER LINE
- : EXISTING FOOTPATH
- : EXISTING SHOULDER
- : EXISTING BUS STOP
- : EXISTING RAMP/ ENTRANCE
- : EXISTING TRANSFORMER
- : PROPOSED FOOTPATH
- P1 : PROPOSED SIGN BOARD
- : PROPOSED CYCLE HUB
- : PROPOSED SMMS HUB
- : PROPOSED TWO WHEELER PARKING
- : PROPOSED PWD (PERSON WITH DISABILITIES) PARKING
- : PROPOSED AUTO RICKSHAW PARKING
- : PROPOSED CAR PARKING
- LCV : PROPOSED LIGHT COMMERCIAL VEHICLE (LCV) PARKING
- HCV : PROPOSED HEAVY COMMERCIAL VEHICLE (HCV) PARKING
- Loading : PROPOSED LOADING/UNLOADING ZONE
- Pick-up/ Drop-off : PROPOSED PICK-UP/DROP-OFF ZONE

PURPOSE OF ISSUE:

PARKING ARRANGEMENT PLAN

NOTES:

- ALL DIMENSION ARE IN METRES UNLESS MENTIONED OTHERWISE.
- DIMENSION ARE NOT TO BE SCALED, ONLY WRITTEN DIMENSION SHALL BE FOLLOWED.
- THE GENERAL ARRANGEMENT PLAN HAS BEEN PREPARED USING FIELD MEASUREMENT DRAWINGS.
- ANY MINOR CHANGES TO THE DRAWING REQUIRED CAN BE DONE TO BEST SUIT AS PER SITE CONDITIONS DURING EXECUTION.
- THESE DRAWINGS TO BE USED ONLY FOR PROVISION OF AREA PARKING PLAN ASSOCIATED INFRASTRUCTURE.
- ANY OTHER MANDATORY, WARNING AND INFORMATORY SIGNAGE BOARDS WHICH ARE REQUIRED AS PART OF ROAD SAFETY SHALL BE EXECUTED.
- THE PARKING SIGNAGES SHOULD BE INSTALLED AS PER THE PARKING SIGNAGE MANUAL, SHARED BY DULT.
- THE LOCATION OF SIGNAGE CAN BE ADJUSTED TO BEST SUIT AS PER SITE CONDITIONS DURING EXECUTION.

PARKING ALLOCATION (Nos.) FOR 60 FEET MAIN ROAD

CYCLE	SMMS	TWO WHEELER	PWD	CAR	AUTO	PICK-UP/DROP-OFF	LCV	HCV	LOADING/UNLOADING
15	10	13	1	2	3	-	-	-	-

REVISION DETAILS	DATE	REV. NO.

SUBMITTED TO:

BRUHAT BENGALURU MAHANAGARA PALIKE

PROJECT TITLE:

AREA PARKING PLAN MAHADEV PURA ZONE - WARD NO. 85 60 FEET ROAD (8505 - 8506)

DRAWING TITLE:

PARKING ALLOCATION PLAN Ch. 0+000 to Ch. 0+280



THIS DOCUMENT HAS BEEN PREPARED PURSUANT TO AND SUBJECT TO THE TERMS OF DULT. DULT ACCEPTS NO LIABILITY FOR ANY USE OF THIS DOCUMENT OR FOLLOWING DULT EXPRESS AGREEMENT TO SUCH USE OR ONLY FOR THE PURPOSES FOR WHICH IT WAS PREPARED.

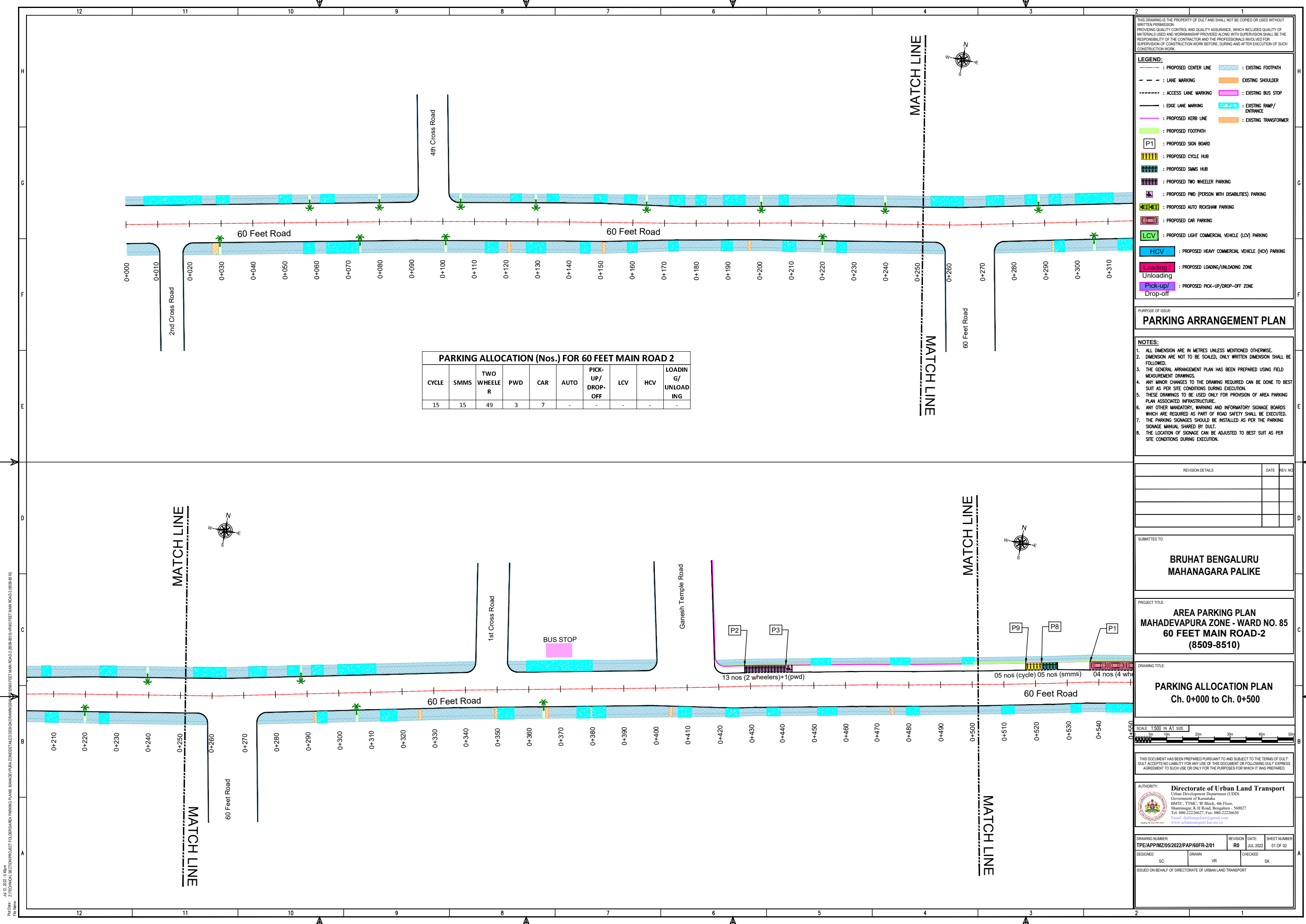
AUTHORITY:

Directorate of Urban Land Transport
 Urban Development Department (UDD)
 Government of Karnataka
 BMTCL, TTMC, 19 Block, 4th Floor,
 Shantinagar, K H Road, Bengaluru - 560027
 Tel: 080-22226627, Fax: 080-22226630
 Email: dult@bmtcl.com
 www.urbantransport.kar.nic.in

DRAWING NUMBER:	REVISION:	DATE:	SHEET NUMBER:
TPE/APP/MZ/05/2022/PAP/60FR/01	R0	JUL 2022	01 OF 01
DESIGNED:	DRAWN:	CHECKED:	
SLS	SKG	SK	

ISSUED ON BEHALF OF DIRECTORATE OF URBAN LAND TRANSPORT

Jul 12, 2022 - 2:37pm
 Project No: Z/TECHNICAL SECTION/PROJECT FOLDER/AREA PARKING PLAN, MAHADEV PURA ZONE/DETAILED DESIGN DRAWINGS/60 FEET ROAD (8505-8506)/60 FEET ROAD (8505-8506) NEW
 File Name:



PARKING ALLOCATION (Nos.) FOR 60 FEET MAIN ROAD 2

CYCLE	SMMS	TWO WHEELER	PWD	CAR	AUTO	PICK-UP/DROP-OFF	LCV	HCV	LOADING/UNLOADING
15	15	49	3	7	-	-	-	-	-

THIS DRAWING IS THE PROPERTY OF DULT AND SHALL NOT BE COPIED OR USED WITHOUT WRITTEN PERMISSION. PROVIDING QUALITY CONTROL AND QUALITY ASSURANCE, WHICH INCLUDES QUALITY OF MATERIALS USED AND WORKMANSHIP PROVIDED ALONG WITH SUPERVISION SHALL BE THE RESPONSIBILITY OF THE CONTRACTOR AND THE PROFESSIONALS INVOLVED FOR SUPERVISION OF CONSTRUCTION WORK BEFORE, DURING AND AFTER EXECUTION OF SUCH CONSTRUCTION WORK.

LEGEND:

- : PROPOSED CENTER LINE
- - - : LANE MARKING
- - - : ACCESS LANE MARKING
- : EDGE LANE MARKING
- : PROPOSED KERB LINE
- : PROPOSED FOOTPATH
- : PROPOSED SIGN BOARD
- : PROPOSED CYCLE HUB
- : PROPOSED SMMS HUB
- : PROPOSED TWO WHEELER PARKING
- : PROPOSED PWD (PERSON WITH DISABILITIES) PARKING
- : PROPOSED AUTO RICKSHAW PARKING
- : PROPOSED CAR PARKING
- : PROPOSED LIGHT COMMERCIAL VEHICLE (LCV) PARKING
- : PROPOSED HEAVY COMMERCIAL VEHICLE (HCV) PARKING
- : PROPOSED LOADING/UNLOADING ZONE
- : PROPOSED PICK-UP/DROP-OFF ZONE
- : EXISTING FOOTPATH
- : EXISTING SHOULDER
- : EXISTING BUS STOP
- : EXISTING RAMP/ENTRANCE
- : EXISTING TRANSFORMER

PURPOSE OF ISSUE:

PARKING ARRANGEMENT PLAN

NOTES:

- ALL DIMENSION ARE IN METRES UNLESS MENTIONED OTHERWISE.
- DIMENSION ARE NOT TO BE SCALED, ONLY WRITTEN DIMENSION SHALL BE FOLLOWED.
- THE GENERAL ARRANGEMENT PLAN HAS BEEN PREPARED USING FIELD MEASUREMENT DRAWINGS.
- ANY MINOR CHANGES TO THE DRAWING REQUIRED CAN BE DONE TO BEST SUIT AS PER SITE CONDITIONS DURING EXECUTION.
- THESE DRAWINGS TO BE USED ONLY FOR PROVISION OF AREA PARKING PLAN ASSOCIATED INFRASTRUCTURE.
- ANY OTHER MANDATORY, WARNING AND INFORMATORY SIGNAGE BOARDS WHICH ARE REQUIRED AS PART OF ROAD SAFETY SHALL BE EXECUTED.
- THE PARKING SIGNAGES SHOULD BE INSTALLED AS PER THE PARKING SIGNAGE MANUAL, SHARED BY DULT.
- THE LOCATION OF SIGNAGE CAN BE ADJUSTED TO BEST SUIT AS PER SITE CONDITIONS DURING EXECUTION.

REVISION DETAILS	DATE	REV. NO.

SUBMITTED TO:

BRUHAT BENGALURU MAHANAGARA PALIKE

PROJECT TITLE:

AREA PARKING PLAN MAHADEVAPURA ZONE - WARD NO. 85 60 FEET MAIN ROAD-2 (8509-8510)

DRAWING TITLE:

PARKING ALLOCATION PLAN Ch. 0+000 to Ch. 0+500

SCALE: 1:500 IN A1 SIZE

THIS DOCUMENT HAS BEEN PREPARED PURSUANT TO AND SUBJECT TO THE TERMS OF DULT. DULT ACCEPTS NO LIABILITY FOR ANY USE OF THIS DOCUMENT OR FOLLOWING DULT EXPRESS AGREEMENT TO SUCH USE OR ONLY FOR THE PURPOSES FOR WHICH IT WAS PREPARED.

AUTHORITY:


Directorate of Urban Land Transport
 Urban Development Department (UDD)
 Government of Karnataka
 BMTCL, TTMC, B Block, 4th Floor,
 Shant Nagar, K H Road, Bengaluru - 560027
 Tel: 080-22226627, Fax: 080-22226630
 Email: dult@bmtcl.gov.in, dult@ttmc.gov.in
 www.urbantransport.kar.nic.in

DRAWING NUMBER	REVISION	DATE	SHEET NUMBER
TPE/APP/MZ/05/2022/PAP/60FR-2/01	R0	JUL 2022	01 OF 02

DESIGNED	DRAWN	CHECKED
SC	VR	SK

ISSUED ON BEHALF OF DIRECTORATE OF URBAN LAND TRANSPORT

Jul 12, 2022 - 8:49am
 Project: Z:TECHNICAL SECTION/PROJECT TOLERABLES/PARKING PLAN, MAHADEVAPURA ZONE/FILED DESIGN DRAWINGS
 File Name:



THIS DRAWING IS THE PROPERTY OF DULT AND SHALL NOT BE COPIED OR USED WITHOUT WRITTEN PERMISSION. PROVIDING QUALITY CONTROL AND QUALITY ASSURANCE, WHICH INCLUDES QUALITY OF MATERIALS USED AND WORKMANSHIP PROVIDED ALONG WITH SUPERVISION SHALL BE THE RESPONSIBILITY OF THE CONTRACTOR AND THE PROFESSIONALS INVOLVED FOR THE SUPERVISION OF CONSTRUCTION WORK BEFORE, DURING AND AFTER EXECUTION OF SUCH CONSTRUCTION WORK.

LEGEND:

- PROPOSED CENTER LINE
- EXISTING FOOTPATH
- LANE MARKING
- EXISTING SHOULDER
- ACCESS LANE MARKING
- EXISTING BUS STOP
- EDGE LANE MARKING
- EXISTING RAMP/ENTRANCE
- PROPOSED KERB LINE
- EXISTING TRANSFORMER
- PROPOSED FOOTPATH
- PROPOSED SIGN BOARD (P1)
- PROPOSED CYCLE HUB
- PROPOSED SAMS HUB
- PROPOSED TWO WHEELER PARKING
- PROPOSED PWD (PERSON WITH DISABILITIES) PARKING
- PROPOSED AUTO RICKSHAW PARKING
- PROPOSED CAR PARKING
- PROPOSED LIGHT COMMERCIAL VEHICLE (LCV) PARKING
- PROPOSED HEAVY COMMERCIAL VEHICLE (HCV) PARKING
- PROPOSED LOADING/UNLOADING ZONE
- PROPOSED PICK-UP/DROP-OFF ZONE

PURPOSE OF ISSUE:
PARKING ARRANGEMENT PLAN

NOTES:

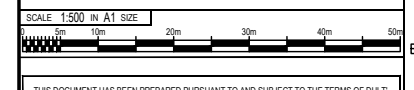
- ALL DIMENSION ARE IN METRES UNLESS MENTIONED OTHERWISE.
- DIMENSION ARE NOT TO BE SCALED, ONLY WRITTEN DIMENSION SHALL BE FOLLOWED.
- THE GENERAL ARRANGEMENT PLAN HAS BEEN PREPARED USING FIELD MEASUREMENT DRAWINGS.
- ANY MINOR CHANGES TO THE DRAWING REQUIRED CAN BE DONE TO BEST SUIT AS PER SITE CONDITIONS DURING EXECUTION.
- THESE DRAWINGS TO BE USED ONLY FOR PROVISION OF AREA PARKING PLAN ASSOCIATED INFRASTRUCTURE.
- ANY OTHER MANDATORY, WARNING AND INFORMATORY SIGNAGE BOARDS WHICH ARE REQUIRED AS PART OF ROAD SAFETY SHALL BE EXECUTED.
- THE PARKING SIGNAGES SHOULD BE INSTALLED AS PER THE PARKING SIGNAGE MANUAL SHARED BY DULT.
- THE LOCATION OF SIGNAGE CAN BE ADJUSTED TO BEST SUIT AS PER SITE CONDITIONS DURING EXECUTION.

REVISION DETAILS	DATE	REV. NO.

SUBMITTED TO:
BRUHAT BENGALURU MAHANAGARA PALIKE

PROJECT TITLE:
AREA PARKING PLAN MAHADEVAPURA ZONE - WARD NO. 85 60 FEET MAIN ROAD-2 (8509-8510)

DRAWING TITLE:
PARKING ALLOCATION PLAN Ch. 0+500 to Ch. 0+830



THIS DOCUMENT HAS BEEN PREPARED PURSUANT TO AND SUBJECT TO THE TERMS OF DULT. DULT ACCEPTS NO LIABILITY FOR ANY USE OF THIS DOCUMENT OR FOLLOWING DULT EXPRESS AGREEMENT TO SUCH USE OR ONLY FOR THE PURPOSES FOR WHICH IT WAS PREPARED.

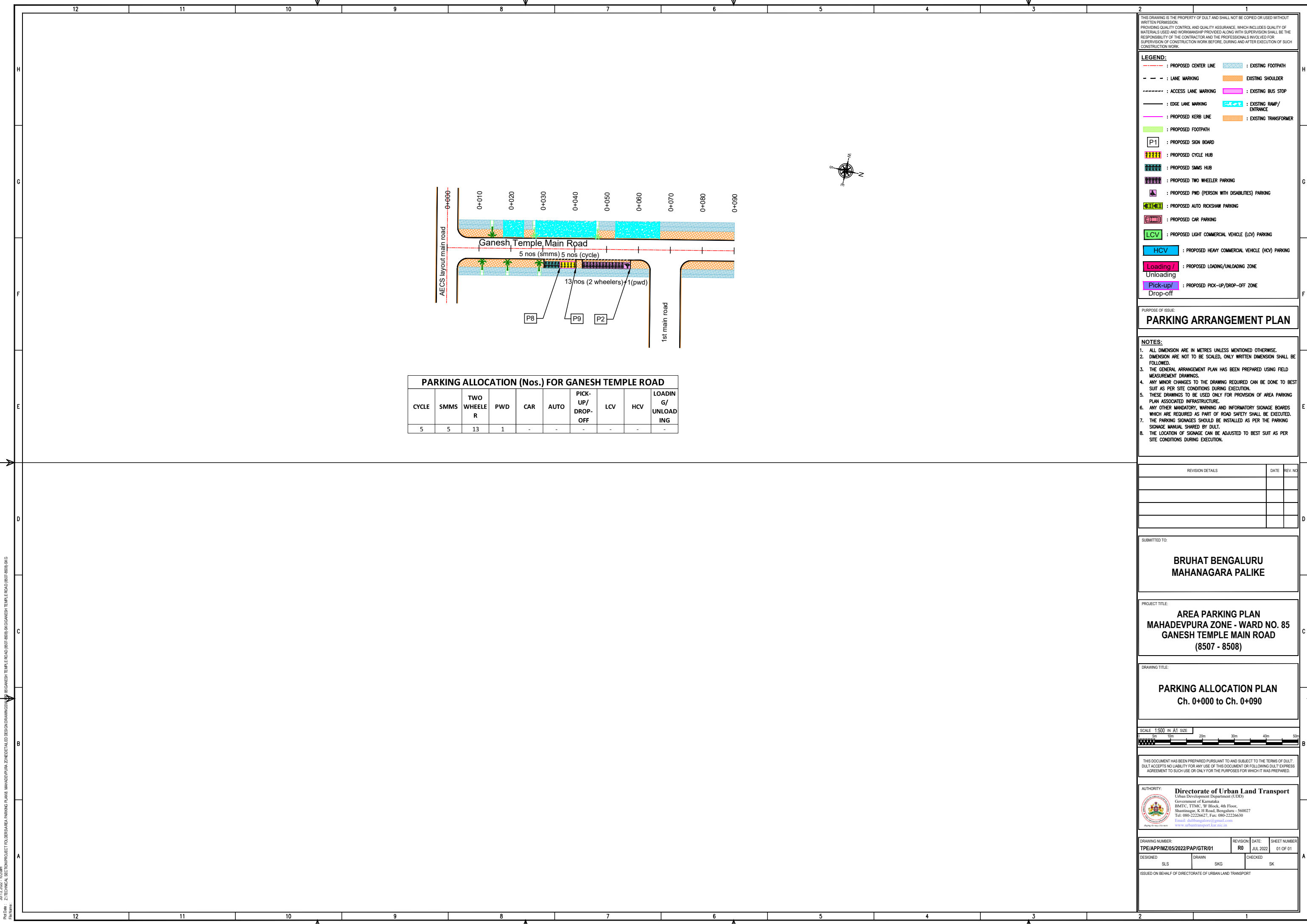
AUTHORITY:
Directorate of Urban Land Transport
 Urban Development Department (UDD)
 Government of Karnataka
 BMTCL, TTMC, 19 Block, 4th Floor,
 Shantinagar, K H Road, Bengaluru - 560027
 Tel: 080-22226627, Fax: 080-22226630
 Email: dult@bmtcl.com
 www.urbantransport.kar.nic.in

DRAWING NUMBER	REVISION	DATE	SHEET NUMBER
TPE/APP/MZ/05/2022/PAP/60FR-2/02	R0	JUL 2022	02 OF 02

DESIGNED	DRAWN	CHECKED
SC	VR	SK

ISSUED ON BEHALF OF DIRECTORATE OF URBAN LAND TRANSPORT

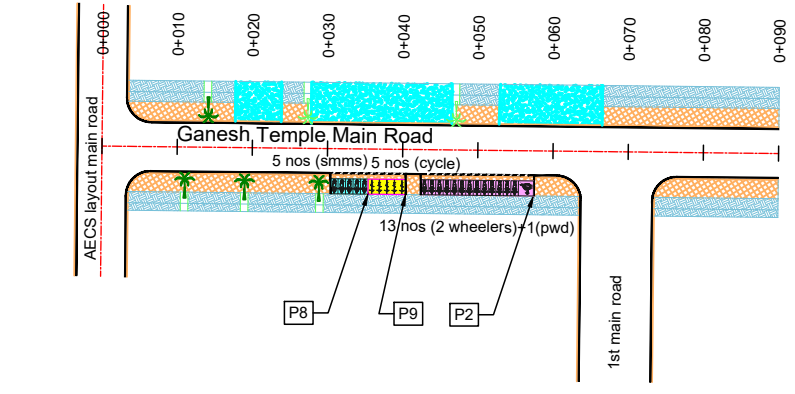
Jul 12, 2022 - 8:49am
 P:\04 - 2\TECHNICAL SECTION\PROJECT\TOLBESARA PARKING PLAN, MAHADEVAPURA ZONE\DETAILED DESIGN DRAWINGS\05\60 FEET MAIN ROAD-2 (8509-8510)\0509-8510\0509-8510.dwg
 File Name:



THIS DRAWING IS THE PROPERTY OF DULT AND SHALL NOT BE COPIED OR USED WITHOUT WRITTEN PERMISSION.
 PROVIDING QUALITY CONTROL AND QUALITY ASSURANCE, WHICH INCLUDES QUALITY OF MATERIALS USED AND WORKMANSHIP PROVIDED ALONG WITH SUPERVISION SHALL BE THE RESPONSIBILITY OF THE CONTRACTOR AND THE PROFESSIONALS INVOLVED FOR SUPERVISION OF CONSTRUCTION WORK BEFORE, DURING AND AFTER EXECUTION OF SUCH CONSTRUCTION WORK.

LEGEND:

--- : PROPOSED CENTER LINE	--- : EXISTING FOOTPATH
- - - : LANE MARKING	--- : EXISTING SHOULDER
----- : ACCESS LANE MARKING	--- : EXISTING BUS STOP
--- : EDGE LANE MARKING	--- : EXISTING RAMP/ENTRANCE
--- : PROPOSED KERB LINE	--- : EXISTING TRANSFORMER
--- : PROPOSED FOOTPATH	
[P1] : PROPOSED SIGN BOARD	
[] : PROPOSED CYCLE HUB	
[] : PROPOSED SMMS HUB	
[] : PROPOSED TWO WHEELER PARKING	
[] : PROPOSED PWD (PERSON WITH DISABILITIES) PARKING	
[] : PROPOSED AUTO RICKSHAW PARKING	
[] : PROPOSED CAR PARKING	
[LCV] : PROPOSED LIGHT COMMERCIAL VEHICLE (LKV) PARKING	
[HCV] : PROPOSED HEAVY COMMERCIAL VEHICLE (HCV) PARKING	
[Loading/Unloading] : PROPOSED LOADING/UNLOADING ZONE	
[Pick-up/Drop-off] : PROPOSED PICK-UP/DROP-OFF ZONE	



PARKING ALLOCATION (Nos.) FOR GANESH TEMPLE ROAD									
CYCLE	SMMS	TWO WHEELER	PWD	CAR	AUTO	PICK-UP/DROP-OFF	LCV	HCV	LOADING/UNLOADING
5	5	13	1	-	-	-	-	-	-

PURPOSE OF ISSUE:
PARKING ARRANGEMENT PLAN

NOTES:

- ALL DIMENSION ARE IN METRES UNLESS MENTIONED OTHERWISE.
- DIMENSION ARE NOT TO BE SCALED, ONLY WRITTEN DIMENSION SHALL BE FOLLOWED.
- THE GENERAL ARRANGEMENT PLAN HAS BEEN PREPARED USING FIELD MEASUREMENT DRAWINGS.
- ANY MINOR CHANGES TO THE DRAWING REQUIRED CAN BE DONE TO BEST SUIT AS PER SITE CONDITIONS DURING EXECUTION.
- THESE DRAWINGS TO BE USED ONLY FOR PROVISION OF AREA PARKING PLAN ASSOCIATED INFRASTRUCTURE.
- ANY OTHER MANDATORY, WARNING AND INFORMATORY SIGNAGE BOARDS WHICH ARE REQUIRED AS PART OF ROAD SAFETY SHALL BE EXECUTED.
- THE PARKING SIGNAGES SHOULD BE INSTALLED AS PER THE PARKING SIGNAGE MANUAL SHARED BY DULT.
- THE LOCATION OF SIGNAGE CAN BE ADJUSTED TO BEST SUIT AS PER SITE CONDITIONS DURING EXECUTION.

REVISION DETAILS	DATE	REV. NO.

SUBMITTED TO:
BRUHAT BENGALURU MAHANAGARA PALIKE

PROJECT TITLE:
AREA PARKING PLAN MAHADEV PURA ZONE - WARD NO. 85 GANESH TEMPLE MAIN ROAD (8507 - 8508)

DRAWING TITLE:
PARKING ALLOCATION PLAN Ch. 0+000 to Ch. 0+090

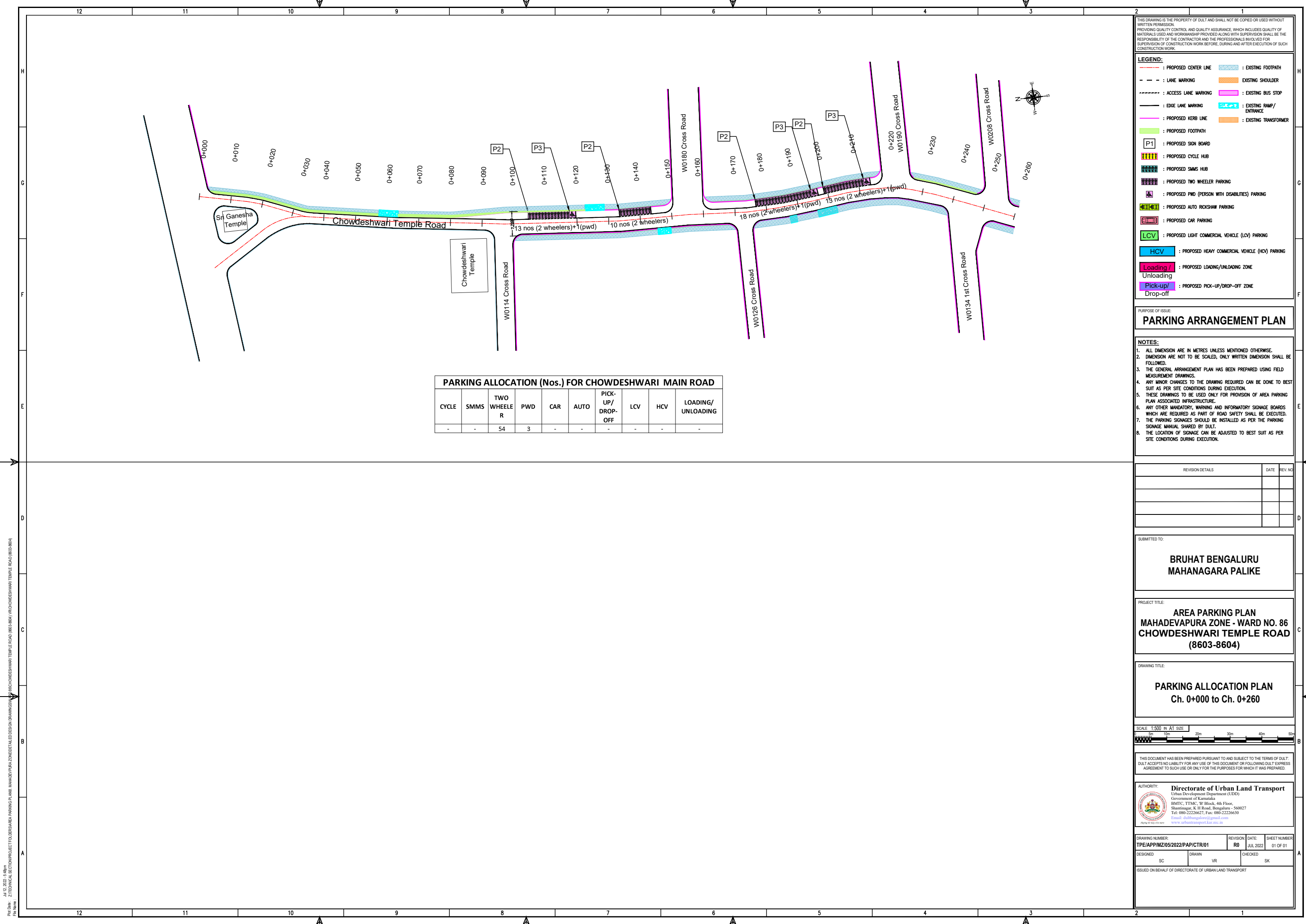


THIS DOCUMENT HAS BEEN PREPARED PURSUANT TO AND SUBJECT TO THE TERMS OF DULT. DULT ACCEPTS NO LIABILITY FOR ANY USE OF THIS DOCUMENT OR FOLLOWING DULT EXPRESS AGREEMENT TO SUCH USE OR ONLY FOR THE PURPOSES FOR WHICH IT WAS PREPARED.

AUTHORITY:
Directorate of Urban Land Transport
 Urban Development Department (UDD)
 Government of Karnataka
 BMTCL, T.T.M.C., 'B' Block, 4th Floor,
 Shaminagar, K.H. Road, Bengaluru - 560027
 Tel: 080-22236627, Fax: 080-22236630
 Email: dultbangalore@gmail.com
 www.urbantransport.kar.nic.in

DRAWING NUMBER:	REVISION:	DATE:	SHEET NUMBER:
TPE/APP/MZ/05/2022/PAP/GTR/01	R0	JUL 2022	01 OF 01
DESIGNED: SLS	DRAWN: SKG	CHECKED: SK	

ISSUED ON BEHALF OF DIRECTORATE OF URBAN LAND TRANSPORT



PARKING ALLOCATION (Nos.) FOR CHOWDESHWARI MAIN ROAD

CYCLE	SMMS	TWO WHEELER	PWD	CAR	AUTO	PICK-UP/DROP-OFF	LCV	HCV	LOADING/UNLOADING
-	-	54	3	-	-	-	-	-	-

THIS DRAWING IS THE PROPERTY OF DULT AND SHALL NOT BE COPIED OR USED WITHOUT WRITTEN PERMISSION. PROVIDING QUALITY CONTROL AND QUALITY ASSURANCE, WHICH INCLUDES QUALITY OF MATERIALS USED AND WORKMANSHIP PROVIDED ALONG WITH SUPERVISION SHALL BE THE RESPONSIBILITY OF THE CONTRACTOR AND THE PROFESSIONALS INVOLVED FOR SUPERVISION OF CONSTRUCTION WORK BEFORE, DURING AND AFTER EXECUTION OF SUCH CONSTRUCTION WORK.

LEGEND:

- PROPOSED CENTER LINE
- EXISTING FOOTPATH
- LANE MARKING
- EXISTING SHOULDER
- ACCESS LANE MARKING
- EXISTING BUS STOP
- EDGE LANE MARKING
- EXISTING RAMP/ENTRANCE
- PROPOSED KERB LINE
- EXISTING TRANSFORMER
- PROPOSED FOOTPATH
- PROPOSED SIGN BOARD (P1)
- PROPOSED CYCLE HUB
- PROPOSED SMMS HUB
- PROPOSED TWO WHEELER PARKING
- PROPOSED PWD (PERSON WITH DISABILITIES) PARKING
- PROPOSED AUTO RICKSHAW PARKING
- PROPOSED CAR PARKING
- PROPOSED LIGHT COMMERCIAL VEHICLE (LCV) PARKING
- PROPOSED HEAVY COMMERCIAL VEHICLE (HCV) PARKING
- PROPOSED LOADING/UNLOADING ZONE
- PROPOSED PICK-UP/DROP-OFF ZONE

PARKING ARRANGEMENT PLAN

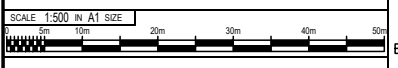
- NOTES:**
- ALL DIMENSION ARE IN METRES UNLESS MENTIONED OTHERWISE.
 - DIMENSION ARE NOT TO BE SCALED, ONLY WRITTEN DIMENSION SHALL BE FOLLOWED.
 - THE GENERAL ARRANGEMENT PLAN HAS BEEN PREPARED USING FIELD MEASUREMENT DRAWINGS.
 - ANY MINOR CHANGES TO THE DRAWING REQUIRED CAN BE DONE TO BEST SUIT AS PER SITE CONDITIONS DURING EXECUTION.
 - THESE DRAWINGS TO BE USED ONLY FOR PROVISION OF AREA PARKING PLAN ASSOCIATED INFRASTRUCTURE.
 - ANY OTHER MANDATORY, WARNING AND INFORMATORY SIGNAGE BOARDS WHICH ARE REQUIRED AS PART OF ROAD SAFETY SHALL BE EXECUTED.
 - THE PARKING SIGNAGES SHOULD BE INSTALLED AS PER THE PARKING SIGNAGE MANUAL SHARED BY DULT.
 - THE LOCATION OF SIGNAGE CAN BE ADJUSTED TO BEST SUIT AS PER SITE CONDITIONS DURING EXECUTION.

REVISION DETAILS	DATE	REV. NO.

SUBMITTED TO:
BRUHAT BENGALURU MAHANAGARA PALIKE

PROJECT TITLE:
AREA PARKING PLAN MAHADEVAPURA ZONE - WARD NO. 86 CHOWDESHWARI TEMPLE ROAD (8603-8604)

DRAWING TITLE:
PARKING ALLOCATION PLAN Ch. 0+000 to Ch. 0+260



THIS DOCUMENT HAS BEEN PREPARED PURSUANT TO AND SUBJECT TO THE TERMS OF DULT. DULT ACCEPTS NO LIABILITY FOR ANY USE OF THIS DOCUMENT OR FOLLOWING DULT EXPRESS AGREEMENT TO SUCH USE OR ONLY FOR THE PURPOSES FOR WHICH IT WAS PREPARED.

AUTHORITY: Directorate of Urban Land Transport
Urban Development Department (UDD)
Government of Karnataka
BNTC, TTMC, B Block, 4th Floor,
Shantinagar, K H Road, Bengaluru - 560027
Tel: 080-22226627, Fax: 080-22226630
Email: dult@bntc.gov.in, dult@ttmc.gov.in
www.urbantransport.kar.nic.in

DRAWING NUMBER: TPE/APP/MZ/05/2022/PAP/CTR/01	REVISION: R0	DATE: JUL 2022	SHEET NUMBER: 01 OF 01
DESIGNED: SC	DRAWN: VR	CHECKED: SK	

ISSUED ON BEHALF OF DIRECTORATE OF URBAN LAND TRANSPORT

Jul 12, 2022 - 6:48pm
 File Name: Z:\TECHNICAL SECTION\PROJECT TOLERABLE PARKING PLAN MAHADEVAPURA ZONE\DETAILED DESIGN DRAWINGS\TPE\CHOWDESHWARI TEMPLE ROAD (8603-8604)\CHOWDESHWARI TEMPLE ROAD (8603-8604) W0114 CROSS ROAD (8603-8604)

THIS DRAWING IS THE PROPERTY OF DULT AND SHALL NOT BE COPIED OR USED WITHOUT WRITTEN PERMISSION. PROVIDING QUALITY CONTROL AND QUALITY ASSURANCE, WHICH INCLUDES QUALITY OF MATERIALS USED AND WORKMANSHIP PROVIDED ALONG WITH SUPERVISION SHALL BE THE RESPONSIBILITY OF THE CONTRACTOR AND THE PROFESSIONALS INVOLVED FOR SUPERVISION OF CONSTRUCTION WORK BEFORE, DURING AND AFTER EXECUTION OF SUCH CONSTRUCTION WORK.

LEGEND:

--- : PROPOSED CENTER LINE	--- : EXISTING FOOTPATH
- - - : LANE MARKING	--- : EXISTING SHOULDER
--- : ACCESS LANE MARKING	--- : EXISTING BUS STOP
--- : EDGE LANE MARKING	--- : EXISTING RAMP/ENTRANCE
--- : PROPOSED KERB LINE	--- : EXISTING TRANSFORMER
--- : PROPOSED FOOTPATH	
[P1] : PROPOSED SIGN BOARD	
[] : PROPOSED CYCLE HUB	
[] : PROPOSED SMMS HUB	
[] : PROPOSED TWO WHEELER PARKING	
[] : PROPOSED PWD (PERSON WITH DISABILITIES) PARKING	
[] : PROPOSED AUTO RICKSHAW PARKING	
[] : PROPOSED CAR PARKING	
[LCV] : PROPOSED LIGHT COMMERCIAL VEHICLE (LCV) PARKING	
[HCV] : PROPOSED HEAVY COMMERCIAL VEHICLE (HCV) PARKING	
[Loading/Unloading] : PROPOSED LOADING/UNLOADING ZONE	
[Pick-up/Drop-off] : PROPOSED PICK-UP/DROP-OFF ZONE	

PURPOSE OF ISSUE:
PARKING ARRANGEMENT PLAN

- NOTES:**
1. ALL DIMENSION ARE IN METRES UNLESS MENTIONED OTHERWISE.
 2. DIMENSION ARE NOT TO BE SCALED, ONLY WRITTEN DIMENSION SHALL BE FOLLOWED.
 3. THE GENERAL ARRANGEMENT PLAN HAS BEEN PREPARED USING FIELD MEASUREMENT DRAWINGS.
 4. ANY MINOR CHANGES TO THE DRAWING REQUIRED CAN BE DONE TO BEST SUIT AS PER SITE CONDITIONS DURING EXECUTION.
 5. THESE DRAWINGS TO BE USED ONLY FOR PROVISION OF AREA PARKING PLAN ASSOCIATED INFRASTRUCTURE.
 6. ANY OTHER MANDATORY, WARNING AND INFORMATORY SIGNAGE BOARDS WHICH ARE REQUIRED AS PART OF ROAD SAFETY SHALL BE EXECUTED.
 7. THE PARKING SIGNAGES SHOULD BE INSTALLED AS PER THE PARKING SIGNAGE MANUAL SHARED BY DULT.
 8. THE LOCATION OF SIGNAGE CAN BE ADJUSTED TO BEST SUIT AS PER SITE CONDITIONS DURING EXECUTION.

REVISION DETAILS	DATE	REV. NO.

SUBMITTED TO:
BRUHAT BENGALURU MAHANAGARA PALIKE

PROJECT TITLE:
AREA PARKING PLAN MAHADEVAPURA ZONE - WARD NO. 87 SURANJAN DAS ROAD (8701-8702)

DRAWING TITLE:
PARKING ALLOCATION PLAN Ch. 0+000 to Ch. 0+127

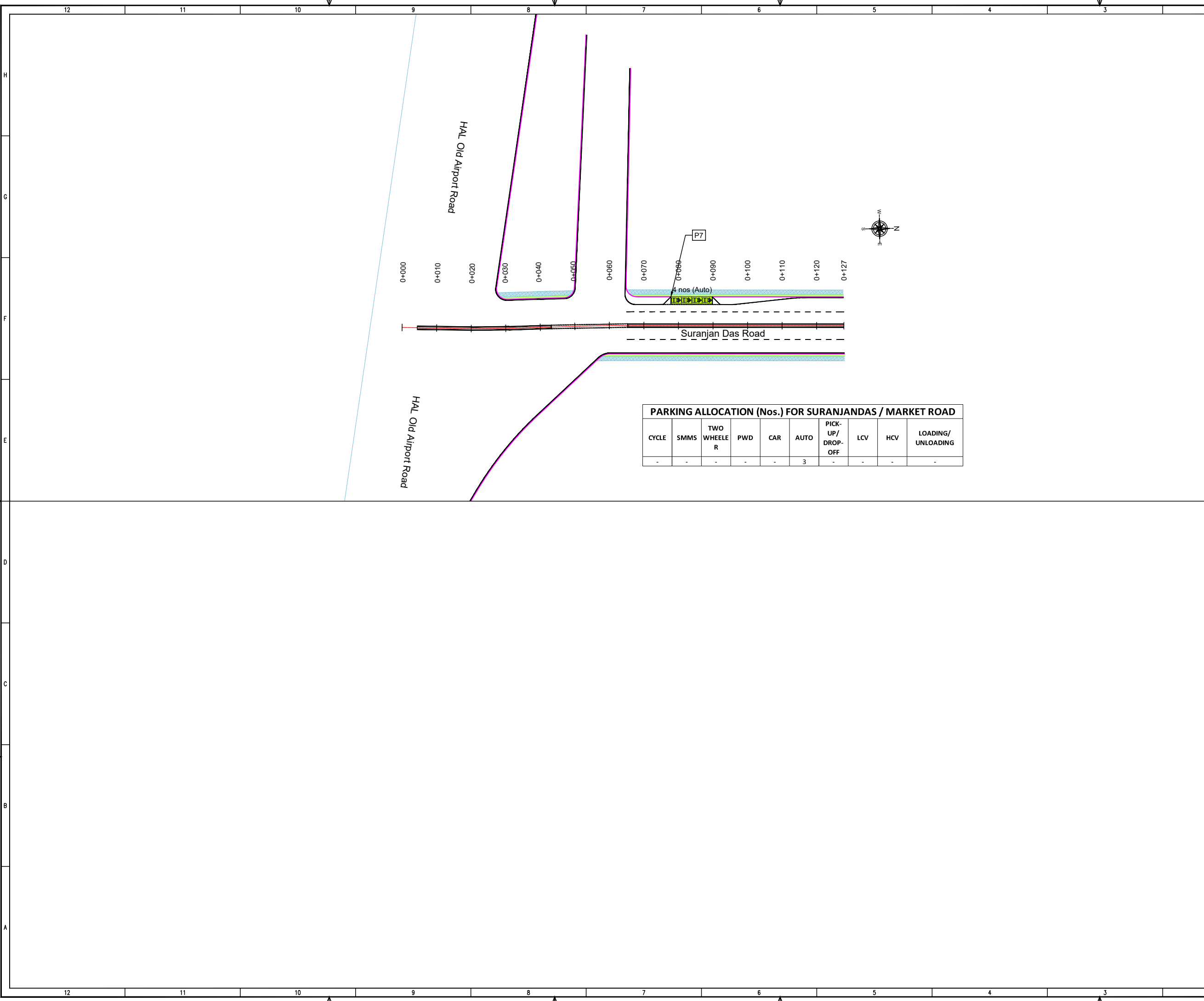


THIS DOCUMENT HAS BEEN PREPARED PURSUANT TO AND SUBJECT TO THE TERMS OF DULT. DULT ACCEPTS NO LIABILITY FOR ANY USE OF THIS DOCUMENT OR FOLLOWING DULT EXPRESS AGREEMENT TO SUCH USE OR ONLY FOR THE PURPOSES FOR WHICH IT WAS PREPARED.

AUTHORITY:
Directorate of Urban Land Transport
Urban Development Department (UDD)
Government of Karnataka
BMTCL, T.T.M.C., 'B' Block, 4th Floor,
Shamlingar, K.H. Road, Bengaluru - 560027
Tel: 080-22226627, Fax: 080-22226630
Email: dultbangalore@gmail.com
www.urbanlandtransport.kar.nic.in

DRAWING NUMBER: TPE/APP/MZ/05/2022/PAP/SDR/01	REVISION: R0	DATE: Jul 2022	SHEET NUMBER: 01 OF 01
DESIGNED: SC	DRAWN: BDN	CHECKED: SK	

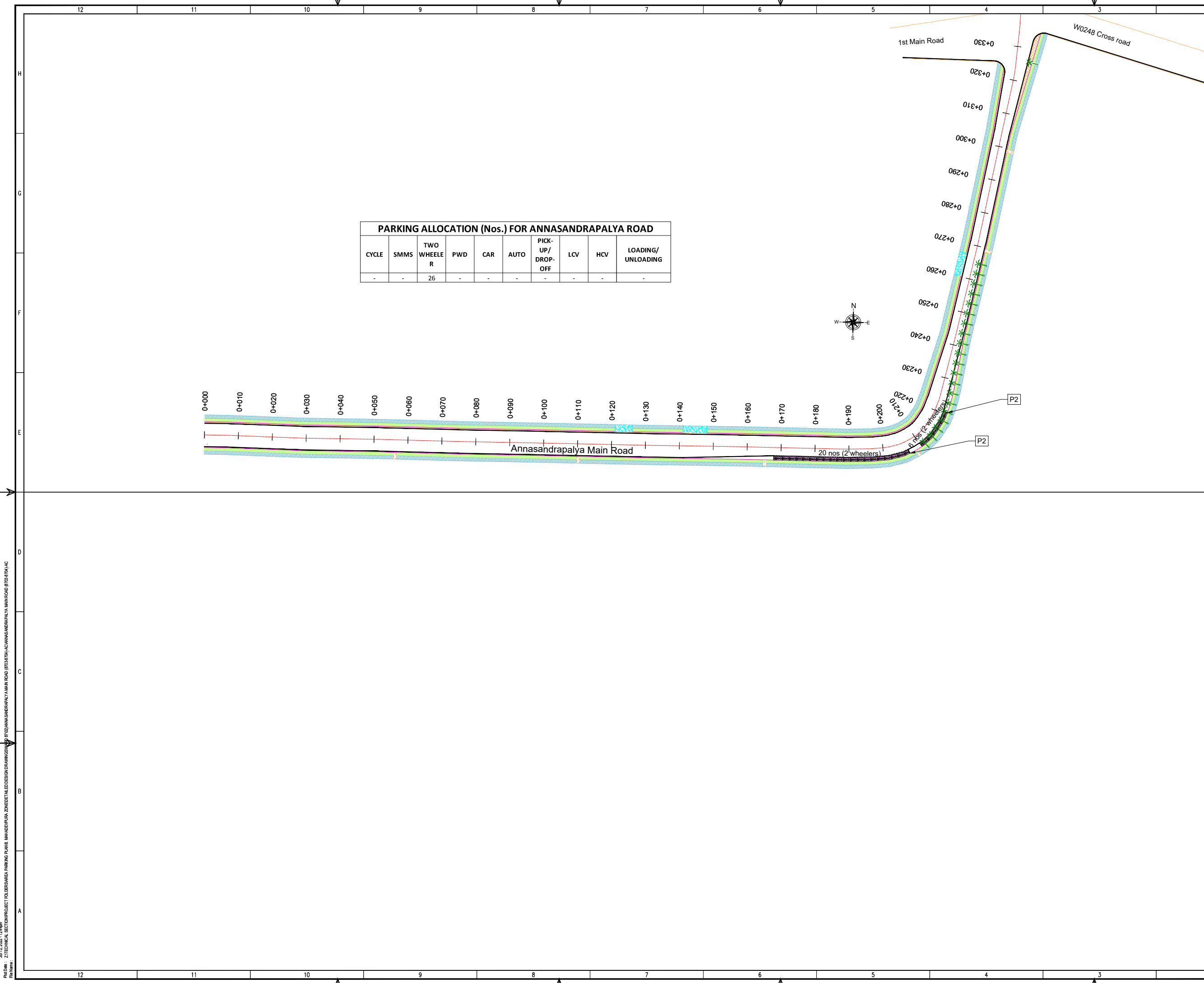
ISSUED ON BEHALF OF DIRECTORATE OF URBAN LAND TRANSPORT



PARKING ALLOCATION (Nos.) FOR SURANJANDAS / MARKET ROAD

CYCLE	SMMS	TWO WHEELER	PWD	CAR	AUTO	PICK-UP/DROP-OFF	LCV	HCV	LOADING/UNLOADING
-	-	-	-	-	3	-	-	-	-

Jul 12, 2022 - 14:56
 P:\0108 - Z:\TECHNICAL SECTION\PROJECT FOLDER\AREA PARKING PLAN\MAHADEVAPURA ZONE\DETAILED DESIGN DRAWINGS\APP\TPE/APP/MZ/05/2022/PAP/SDR/01\01-1021.BDM



PARKING ALLOCATION (Nos.) FOR ANNASANDRAPALYA ROAD

CYCLE	SMMS	TWO WHEELER	PWD	CAR	AUTO	PICK-UP/DROP-OFF	LCV	HCV	LOADING/UNLOADING
-	-	26	-	-	-	-	-	-	-

THIS DRAWING IS THE PROPERTY OF DULT AND SHALL NOT BE COPIED OR USED WITHOUT WRITTEN PERMISSION. PROVIDING QUALITY CONTROL AND QUALITY ASSURANCE, WHICH INCLUDES QUALITY OF MATERIALS USED AND WORKMANSHIP PROVIDED ALONG WITH SUPERVISION SHALL BE THE RESPONSIBILITY OF THE CONTRACTOR AND THE PROFESSIONALS INVOLVED FOR SUPERVISION OF CONSTRUCTION WORK BEFORE, DURING AND AFTER EXECUTION OF SUCH CONSTRUCTION WORK.

LEGEND:

- : PROPOSED CENTER LINE
- - - : LANE MARKING
- - - - : ACCESS LANE MARKING
- : EDGE LANE MARKING
- : PROPOSED KERB LINE
- P1 : PROPOSED SIGN BOARD
- ||||| : PROPOSED CYCLE HUB
- ||||| : PROPOSED SMMS HUB
- ||||| : PROPOSED TWO WHEELER PARKING
- ||||| : PROPOSED PWD (PERSON WITH DISABILITIES) PARKING
- ||||| : PROPOSED AUTO RICKSHAW PARKING
- ||||| : PROPOSED CAR PARKING
- ||||| : PROPOSED LIGHT COMMERCIAL VEHICLE (LCV) PARKING
- ||||| : PROPOSED HEAVY COMMERCIAL VEHICLE (HCV) PARKING
- ||||| : PROPOSED LOADING/UNLOADING ZONE
- ||||| : PROPOSED PICK-UP/DROP-OFF ZONE
- ||||| : EXISTING FOOTPATH
- ||||| : EXISTING SHOULDER
- ||||| : EXISTING BUS STOP
- ||||| : EXISTING RAMP/ENTRANCE
- ||||| : EXISTING TRANSFORMER

PURPOSE OF ISSUE:
PARKING ARRANGEMENT PLAN

NOTES:

- ALL DIMENSION ARE IN METRES UNLESS MENTIONED OTHERWISE.
- DIMENSION ARE NOT TO BE SCALED, ONLY WRITTEN DIMENSION SHALL BE FOLLOWED.
- THE GENERAL ARRANGEMENT PLAN HAS BEEN PREPARED USING FIELD MEASUREMENT DRAWINGS.
- ANY MINOR CHANGES TO THE DRAWING REQUIRED CAN BE DONE TO BEST SUIT AS PER SITE CONDITIONS DURING EXECUTION.
- THESE DRAWINGS TO BE USED ONLY FOR PROVISION OF AREA PARKING PLAN ASSOCIATED INFRASTRUCTURE.
- ANY OTHER MANDATORY, WARNING AND INFORMATORY SIGNAGE BOARDS WHICH ARE REQUIRED AS PART OF ROAD SAFETY SHALL BE EXECUTED.
- THE PARKING SIGNAGES SHOULD BE INSTALLED AS PER THE PARKING SIGNAGE MANUAL SHARED BY DULT.
- THE LOCATION OF SIGNAGE CAN BE ADJUSTED TO BEST SUIT AS PER SITE CONDITIONS DURING EXECUTION.

REVISION DETAILS	DATE	REV NO

SUBMITTED TO:
BRUHAT BENGALURU MAHANAGARA PALIKE

PROJECT TITLE:
AREA PARKING PLAN MAHADEVPURA ZONE - WARD NO. 87 ANNASANDRAPALYA MAIN ROAD (8703-8704)

DRAWING TITLE:
PARKING ALLOCATION PLAN Ch. 0+000 to Ch. 0+330



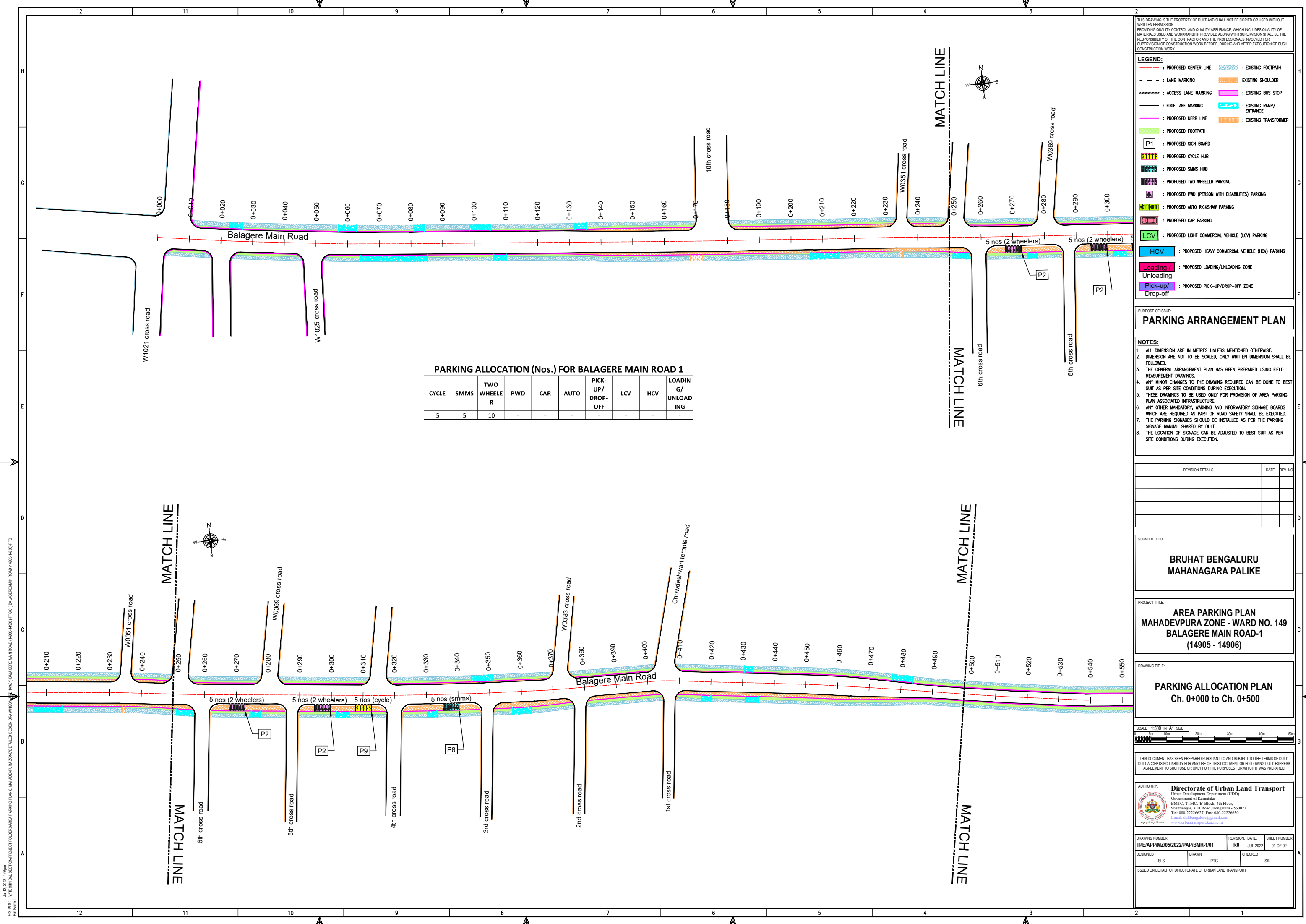
THIS DOCUMENT HAS BEEN PREPARED PURSUANT TO AND SUBJECT TO THE TERMS OF DULT. DULT ACCEPTS NO LIABILITY FOR ANY USE OF THIS DOCUMENT OR FOLLOWING DULT EXPRESS AGREEMENT TO SUCH USE OR ONLY FOR THE PURPOSES FOR WHICH IT WAS PREPARED.

AUTHORITY: **Directorate of Urban Land Transport**
Urban Development Department (UDD)
Government of Karnataka
BMTCL, T.T.M.C., 'B' Block, 4th Floor,
Shanmugar, K H Road, Bangalore - 560027
Tel: 080-22226627, Fax: 080-22226630
Email: dultbangalore@gmail.com
www.urbantransport.kar.nic.in

DRAWING NUMBER:	REVISION:	DATE:	SHEET NUMBER:
TPE/APP/MZ/05/2022/PAP/AMR/01	R0	JUL 2022	01 OF 01
DESIGNED: SC	DRAWN: AC	CHECKED: SK	

ISSUED ON BEHALF OF DIRECTORATE OF URBAN LAND TRANSPORT

Jul 12, 2022 - 12:46pm
 Project: ZITECHNICAL SECTION/PROJECT FOLDER/AREA PARKING PLAN MAHADEVPURA ZONE/DETAILED DESIGN DRAWINGS/8703-8704-ANNASANDRAPALYA MAIN ROAD (8703-8704)-ANNASANDRAPALYA MAIN ROAD (8703-8704)-AC



PARKING ALLOCATION (Nos.) FOR BALAGERE MAIN ROAD 1

CYCLE	SMMS	TWO WHEELER	PWD	CAR	AUTO	PICK-UP/DROP-OFF	LCV	HCV	LOADING/UNLOADING
5	5	10	-	-	-	-	-	-	-

THIS DRAWING IS THE PROPERTY OF DULT AND SHALL NOT BE COPIED OR USED WITHOUT WRITTEN PERMISSION. PROVIDING QUALITY CONTROL AND QUALITY ASSURANCE, WHICH INCLUDES QUALITY OF MATERIALS USED AND WORKMANSHIP PROVIDED ALONG WITH SUPERVISION SHALL BE THE RESPONSIBILITY OF THE CONTRACTOR AND THE PROFESSIONALS INVOLVED FOR SUPERVISION OF CONSTRUCTION WORK BEFORE, DURING AND AFTER EXECUTION OF SUCH CONSTRUCTION WORK.

LEGEND:

- : PROPOSED CENTER LINE
- : LANE MARKING
- : ACCESS LANE MARKING
- : EDGE LANE MARKING
- : PROPOSED KERB LINE
- : PROPOSED FOOTPATH
- : EXISTING FOOTPATH
- : EXISTING SHOULDER
- : EXISTING BUS STOP
- : EXISTING RAMP/ENTRANCE
- : EXISTING TRANSFORMER
- P1 : PROPOSED SIGN BOARD
- : PROPOSED CYCLE HUB
- : PROPOSED SMMS HUB
- : PROPOSED TWO WHEELER PARKING
- : PROPOSED PWD (PERSON WITH DISABILITIES) PARKING
- : PROPOSED AUTO RICKSHAW PARKING
- : PROPOSED CAR PARKING
- LCV : PROPOSED LIGHT COMMERCIAL VEHICLE (LCV) PARKING
- HCV : PROPOSED HEAVY COMMERCIAL VEHICLE (HCV) PARKING
- : PROPOSED LOADING/UNLOADING ZONE
- : PROPOSED PICK-UP/DROP-OFF ZONE

PARKING ARRANGEMENT PLAN

NOTES:

- ALL DIMENSION ARE IN METRES UNLESS MENTIONED OTHERWISE.
- DIMENSION ARE NOT TO BE SCALED, ONLY WRITTEN DIMENSION SHALL BE FOLLOWED.
- THE GENERAL ARRANGEMENT PLAN HAS BEEN PREPARED USING FIELD MEASUREMENT DRAWINGS.
- ANY MINOR CHANGES TO THE DRAWING REQUIRED CAN BE DONE TO BEST SUIT AS PER SITE CONDITIONS DURING EXECUTION.
- THESE DRAWINGS TO BE USED ONLY FOR PROVISION OF AREA PARKING PLAN ASSOCIATED INFRASTRUCTURE.
- ANY OTHER MANDATORY, WARNING AND INFORMATORY SIGNAGE BOARDS WHICH ARE REQUIRED AS PART OF ROAD SAFETY SHALL BE EXECUTED.
- THE PARKING SIGNAGES SHOULD BE INSTALLED AS PER THE PARKING SIGNAGE MANUAL, SHARED BY DULT.
- THE LOCATION OF SIGNAGE CAN BE ADJUSTED TO BEST SUIT AS PER SITE CONDITIONS DURING EXECUTION.

REVISION DETAILS	DATE	REV. NO.

BRUHAT BENGALURU MAHANAGARA PALIKE

AREA PARKING PLAN
MAHADEVPURA ZONE - WARD NO. 149
BALAGERE MAIN ROAD-1
(14905 - 14906)

PARKING ALLOCATION PLAN
Ch. 0+000 to Ch. 0+500

SCALE: 1:500 IN A1 SIZE

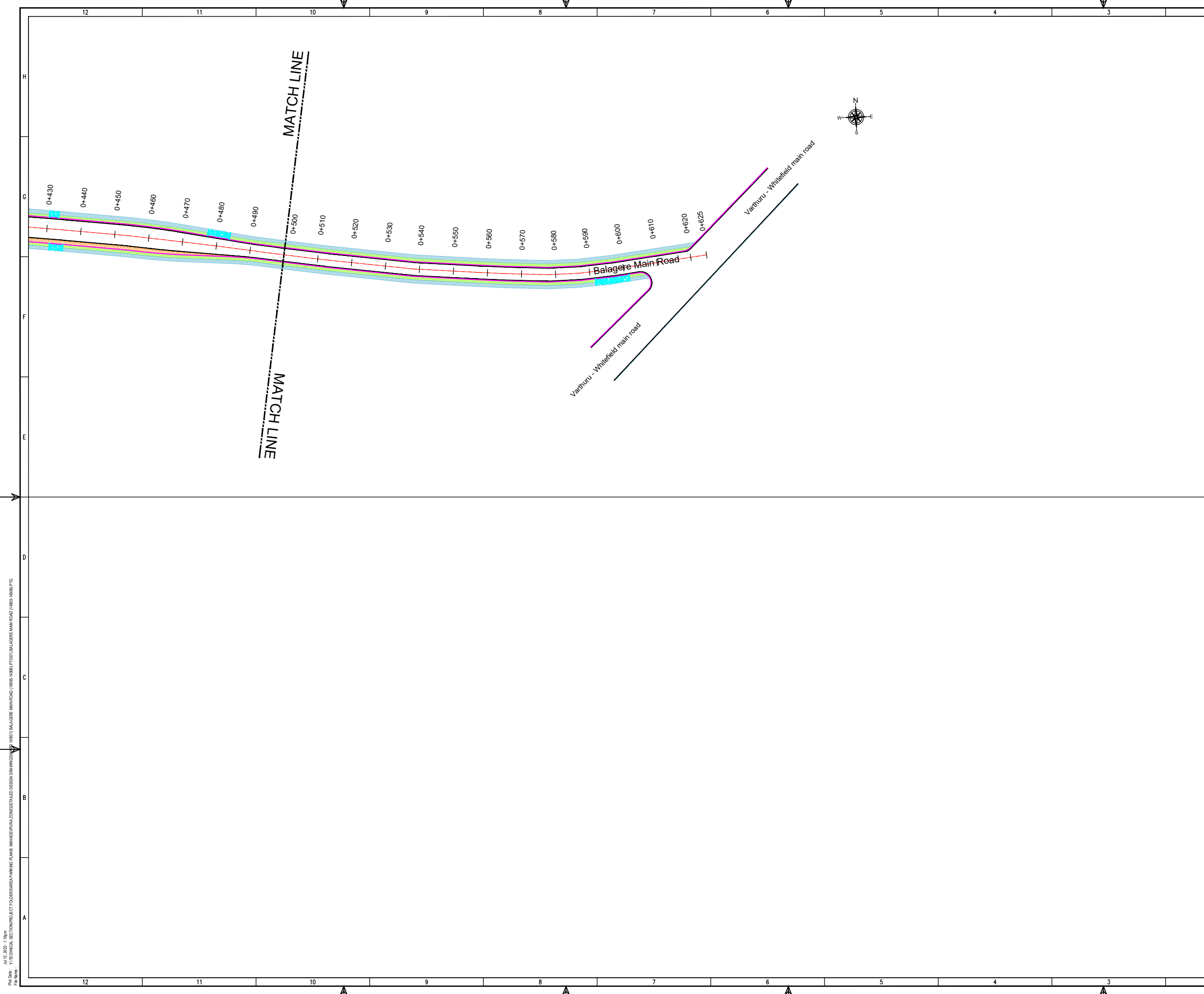
THIS DOCUMENT HAS BEEN PREPARED PURSUANT TO AND SUBJECT TO THE TERMS OF DULT. DULT ACCEPTS NO LIABILITY FOR ANY USE OF THIS DOCUMENT OR FOLLOWING DULT EXPRESS AGREEMENT TO SUCH USE OR ONLY FOR THE PURPOSES FOR WHICH IT WAS PREPARED.

Directorate of Urban Land Transport
Urban Development Department (UDD)
Government of Karnataka
BMTCL, TTMC, 18 Block, 4th Floor,
Shantinagar, K H Road, Bengaluru - 560027
Tel: 080-22226627, Fax: 080-22226630
Email: dult@bmtcl.gov.in, dult@ttmc.gov.in
www.urbantransport.kar.nic.in

DRAWING NUMBER: TPE/APP/MZ/05/2022/PAP/BMR-1/01	REVISION: R0	DATE: JUL 2022	SHEET NUMBER: 01 OF 02
DESIGNED: SLS	DRAWN: PTG	CHECKED: SK	

ISSUED ON BEHALF OF DIRECTORATE OF URBAN LAND TRANSPORT

Jul 12, 2022 - 11:06am
 P:\24 - VITTECHNICAL SECTIONS\PROJECT TOUGHERSARA PARKING PLANS - MAHADEVPURA ZONE\DETAILED DESIGN DRAWINGS\14905 - 14906\PT001\BALAGERE MAIN ROAD (14905 - 14906).PTG
 P:\24 - VITTECHNICAL SECTIONS\PROJECT TOUGHERSARA PARKING PLANS - MAHADEVPURA ZONE\DETAILED DESIGN DRAWINGS\14905 - 14906\PT001\BALAGERE MAIN ROAD (14905 - 14906).PTG



THIS DRAWING IS THE PROPERTY OF DULT AND SHALL NOT BE COPIED OR USED WITHOUT WRITTEN PERMISSION.
 PROVIDING QUALITY CONTROL AND QUALITY ASSURANCE, WHICH INCLUDES QUALITY OF MATERIALS USED AND WORKMANSHIP PROVIDED ALONG WITH SUPERVISION SHALL BE THE RESPONSIBILITY OF THE CONTRACTOR AND THE PROFESSIONALS INVOLVED FOR SUPERVISION OF CONSTRUCTION WORK BEFORE, DURING AND AFTER EXECUTION OF SUCH CONSTRUCTION WORK.

LEGEND:

---	: PROPOSED CENTER LINE	---	: EXISTING FOOTPATH
- - -	: LANE MARKING	---	: EXISTING SHOULDER
---	: ACCESS LANE MARKING	---	: EXISTING BUS STOP
---	: EDGE LANE MARKING	---	: EXISTING RAMP/ENTRANCE
---	: PROPOSED KERB LINE	---	: EXISTING TRANSFORMER
---	: PROPOSED FOOTPATH		
[P1]	: PROPOSED SIGN BOARD		
[C]	: PROPOSED CYCLE HUB		
[S]	: PROPOSED SAMS HUB		
[T]	: PROPOSED TWO WHEELER PARKING		
[P]	: PROPOSED PWD (PERSON WITH DISABILITIES) PARKING		
[R]	: PROPOSED AUTO RICKSHAW PARKING		
[C]	: PROPOSED CAR PARKING		
[LCV]	: PROPOSED LIGHT COMMERCIAL VEHICLE (LCV) PARKING		
[HCV]	: PROPOSED HEAVY COMMERCIAL VEHICLE (HCV) PARKING		
[L/U]	: PROPOSED LOADING/UNLOADING ZONE		
[P/D]	: PROPOSED PICK-UP/DROP-OFF ZONE		

PURPOSE OF ISSUE:
PARKING ARRANGEMENT PLAN

- NOTES:**
1. ALL DIMENSION ARE IN METRES UNLESS MENTIONED OTHERWISE.
 2. DIMENSION ARE NOT TO BE SCALED, ONLY WRITTEN DIMENSION SHALL BE FOLLOWED.
 3. THE GENERAL ARRANGEMENT PLAN HAS BEEN PREPARED USING FIELD MEASUREMENT DRAWINGS.
 4. ANY MINOR CHANGES TO THE DRAWING REQUIRED CAN BE DONE TO BEST SUIT AS PER SITE CONDITIONS DURING EXECUTION.
 5. THESE DRAWINGS TO BE USED ONLY FOR PROVISION OF AREA PARKING PLAN ASSOCIATED INFRASTRUCTURE.
 6. ANY OTHER MANDATORY, WARNING AND INFORMATORY SIGNAGE BOARDS WHICH ARE REQUIRED AS PART OF ROAD SAFETY SHALL BE EXECUTED.
 7. THE PARKING SIGNAGES SHOULD BE INSTALLED AS PER THE PARKING SIGNAGE MANUAL SHARED BY DULT.
 8. THE LOCATION OF SIGNAGE CAN BE ADJUSTED TO BEST SUIT AS PER SITE CONDITIONS DURING EXECUTION.

REVISION DETAILS	DATE	REV. NO

SUBMITTED TO:
BRUHAT BENGALURU MAHANAGARA PALIKE

PROJECT TITLE:
AREA PARKING PLAN MAHADEV PURA ZONE - WARD NO. 149 BALAGERE MAIN ROAD-1 (14905 - 14906)

DRAWING TITLE:
PARKING ALLOCATION PLAN Ch. 0+000 to Ch. 0+500



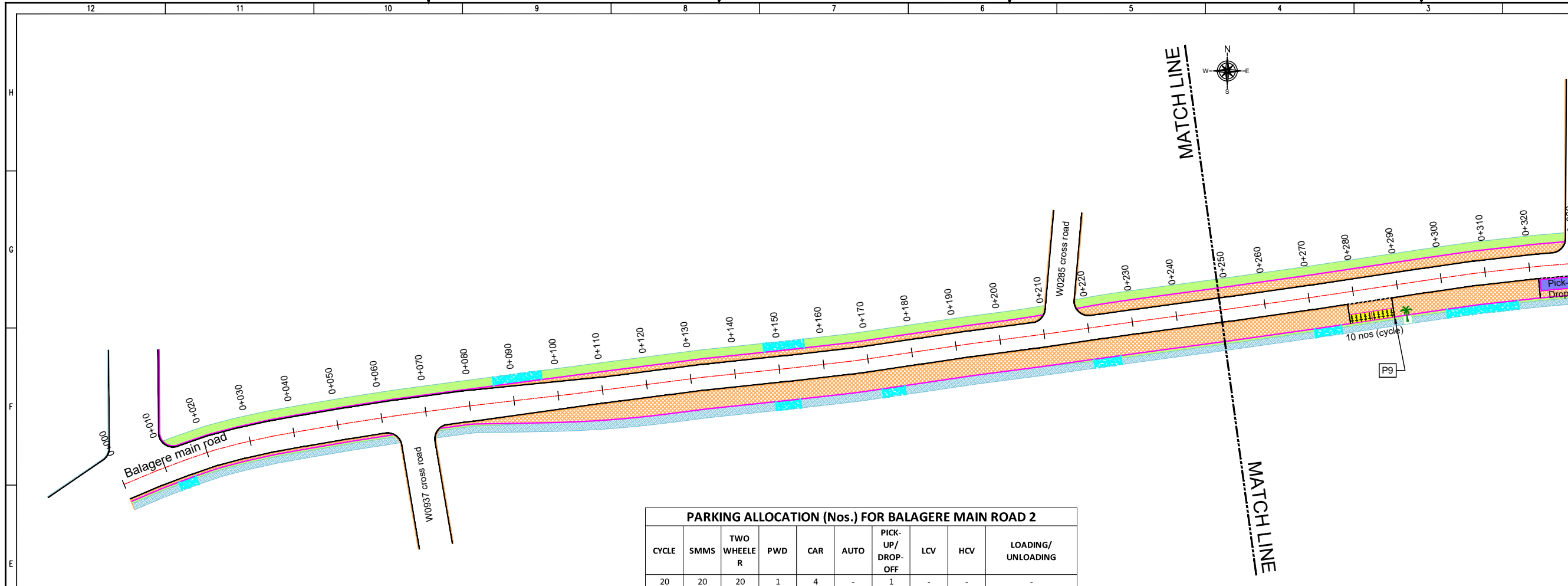
THIS DOCUMENT HAS BEEN PREPARED PURSUANT TO AND SUBJECT TO THE TERMS OF DULT. DULT ACCEPTS NO LIABILITY FOR ANY USE OF THIS DOCUMENT OR FOLLOWING DULT EXPRESS AGREEMENT TO SUCH USE OR ONLY FOR THE PURPOSES FOR WHICH IT WAS PREPARED.

AUTHORITY:
Directorate of Urban Land Transport
 Urban Development Department (UDD)
 Government of Karnataka
 BMTCL, TTCMC, 19 Block, 4th Floor,
 Shantinagar, K H Road, Bengaluru - 560027
 Tel: 080-22226627, Fax: 080-22226630
 Email: dult@bmtcl.com, dult@tcmc.com
 www.urbantransport.kar.nic.in

DRAWING NUMBER: TPE/APP/MZ/05/2022/PAP/BMR-1/02	REVISION: R0	DATE: JUL 2022	SHEET NUMBER: 02 OF 02
DESIGNED: SLS	DRAWN: PTG	CHECKED: SK	

ISSUED ON BEHALF OF DIRECTORATE OF URBAN LAND TRANSPORT

Jul 12, 2022 - 11:06am
 PLOT NO: VITECHNICAL SECTION/PROJECT/MAHADEV PURA ZONE/DETAILED DESIGN DRAWINGS/14905-14906/PTD01/BALAGERE MAIN ROAD (14905-14906)PTD
 PPR NUMBER:



PARKING ALLOCATION (Nos.) FOR BALAGERE MAIN ROAD 2

CYCLE	SMMS	TWO WHEELER	PWD	CAR	AUTO	PICK-UP/DROP-OFF	LCV	HCV	LOADING/UNLOADING
20	20	20	1	4	-	1	-	-	-

THIS DRAWING IS THE PROPERTY OF DULT AND SHALL NOT BE COPIED OR USED WITHOUT WRITTEN PERMISSION.
 PROVIDING QUALITY CONTROL AND QUALITY ASSURANCE, WHICH INCLUDES QUALITY OF MATERIALS USED AND WORKMANSHIP PROVIDED ALONG WITH SUPERVISION SHALL BE THE RESPONSIBILITY OF THE CONTRACTOR AND THE PROFESSIONALS INVOLVED FOR THE SUPERVISION OF CONSTRUCTION WORK BEFORE, DURING AND AFTER EXECUTION OF SUCH CONSTRUCTION WORK.

LEGEND:

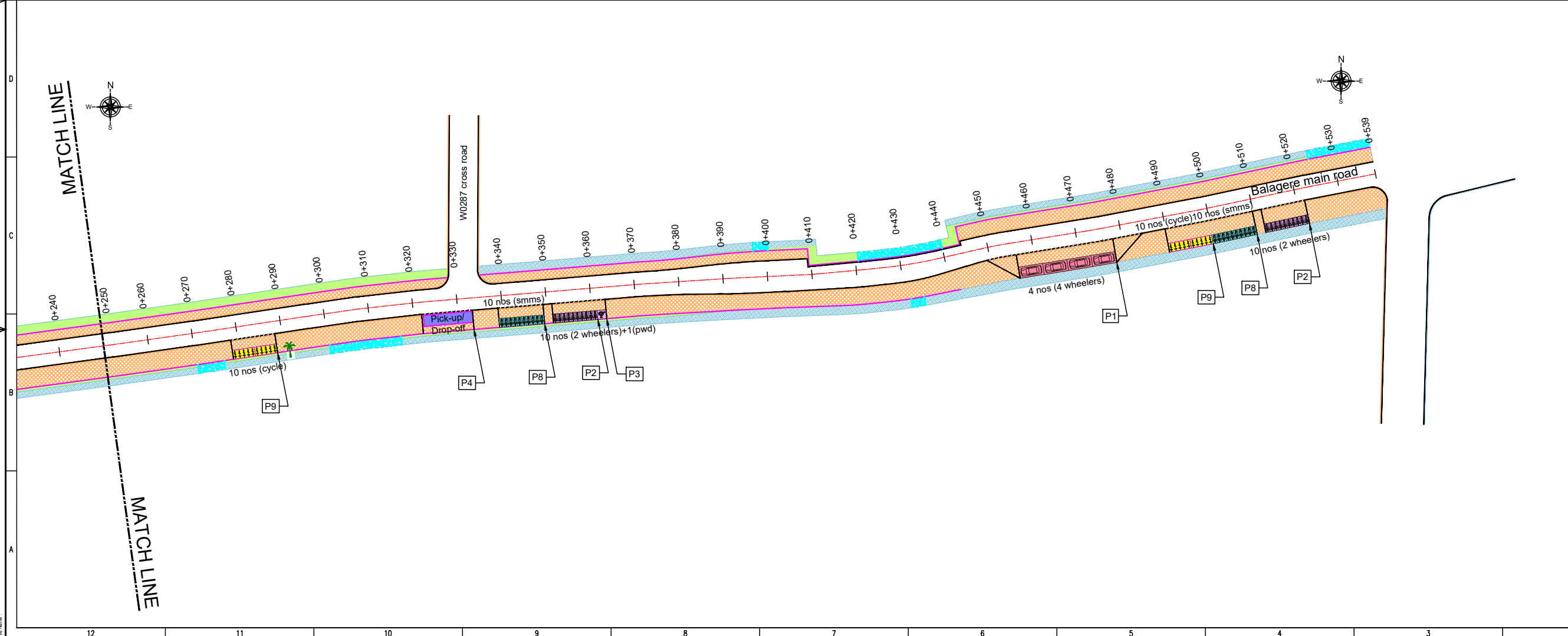
- - - : PROPOSED CENTER LINE
- - - : LANE MARKING
- - - : ACCESS LANE MARKING
- - - : EDGE LANE MARKING
- - - : PROPOSED KERB LINE
- ▬ : PROPOSED FOOTPATH
- [P1] : PROPOSED SIGN BOARD
- [] : PROPOSED CYCLE HUB
- [] : PROPOSED SMMS HUB
- [] : PROPOSED TWO WHEELER PARKING
- [] : PROPOSED PWD (PERSON WITH DISABILITIES) PARKING
- [] : PROPOSED AUTO RICKSHAW PARKING
- [] : PROPOSED CAR PARKING
- [LCV] : PROPOSED LIGHT COMMERCIAL VEHICLE (LCV) PARKING
- [HCV] : PROPOSED HEAVY COMMERCIAL VEHICLE (HCV) PARKING
- [Loading] : PROPOSED LOADING/UNLOADING ZONE
- [Pick-up/Drop-off] : PROPOSED PICK-UP/DROP-OFF ZONE
- ▬ : EXISTING FOOTPATH
- ▬ : EXISTING SHOULDER
- ▬ : EXISTING BUS STOP
- ▬ : EXISTING RAMP/ENTRANCE
- ▬ : EXISTING TRANSFORMER

PURPOSE OF ISSUE:
PARKING ARRANGEMENT PLAN

NOTES:

- ALL DIMENSION ARE IN METRES UNLESS MENTIONED OTHERWISE.
- DIMENSION ARE NOT TO BE SCALED, ONLY WRITTEN DIMENSION SHALL BE FOLLOWED.
- THE GENERAL ARRANGEMENT PLAN HAS BEEN PREPARED USING FIELD MEASUREMENT DRAWINGS.
- ANY MINOR CHANGES TO THE DRAWING REQUIRED CAN BE DONE TO BEST SUIT AS PER SITE CONDITIONS DURING EXECUTION.
- THESE DRAWINGS TO BE USED ONLY FOR PROVISION OF AREA PARKING PLAN ASSOCIATED INFRASTRUCTURE.
- ANY OTHER MANDATORY, WARNING AND INFORMATORY SIGNAGE BOARDS WHICH ARE REQUIRED AS PART OF ROAD SAFETY SHALL BE EXECUTED.
- THE PARKING SIGNAGES SHOULD BE INSTALLED AS PER THE PARKING SIGNAGE MANUAL SHARED BY DULT.
- THE LOCATION OF SIGNAGE CAN BE ADJUSTED TO BEST SUIT AS PER SITE CONDITIONS DURING EXECUTION.

REVISION DETAILS	DATE	REV. NO.



SUBMITTED TO:
BRUHAT BENGALURU MAHANAGARA PALIKE

PROJECT TITLE:
AREA PARKING PLAN MAHADEVPURA ZONE - WARD NO. 149 BALAGERE MAIN ROAD 2 (1403 - 1404)

DRAWING TITLE:
PARKING ALLOCATION PLAN Ch. 0+000 to Ch. 0+539

SCALE: 1:500 IN A1 SIZE

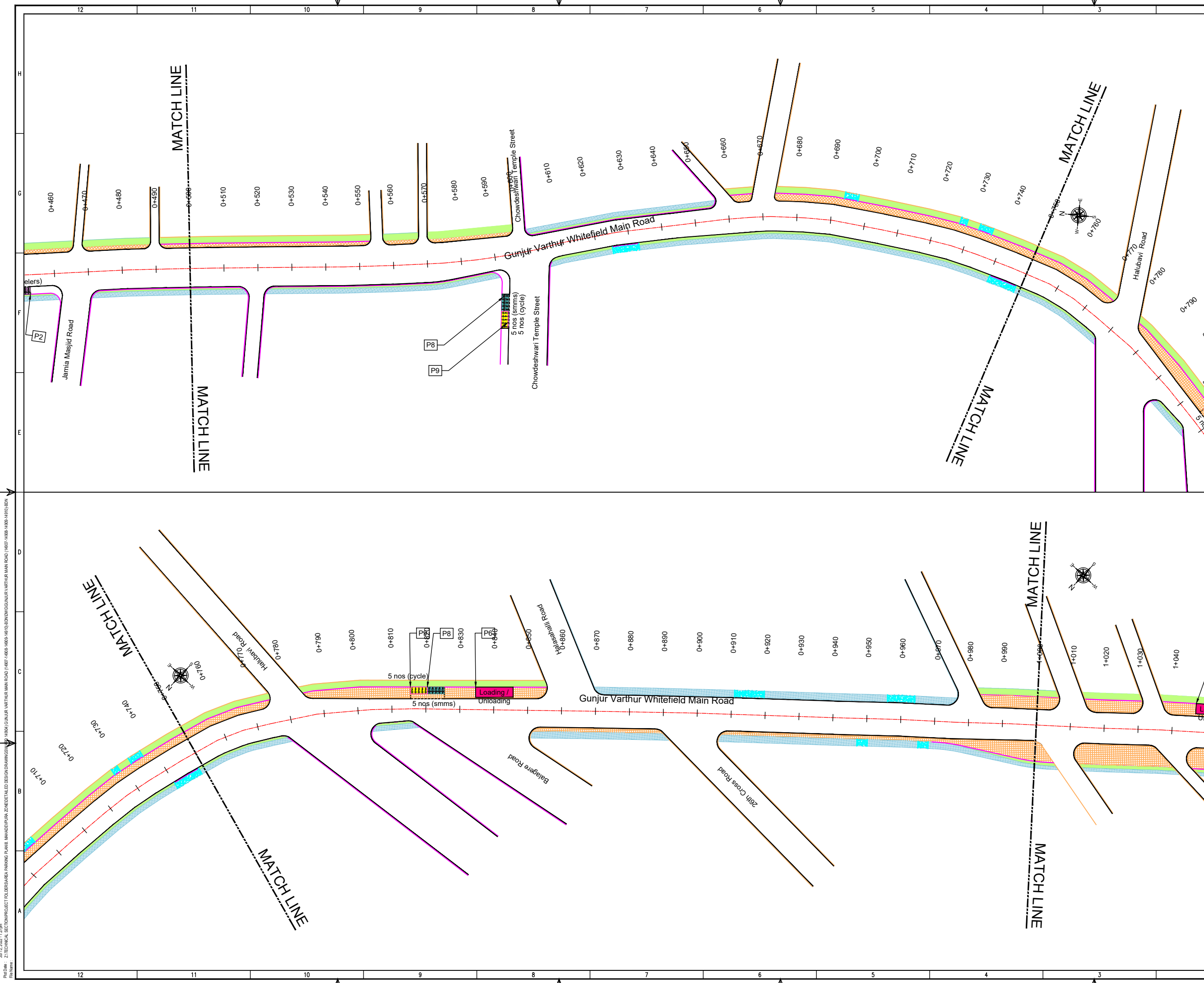
THIS DOCUMENT HAS BEEN PREPARED PURSUANT TO AND SUBJECT TO THE TERMS OF DULT. DULT ACCEPTS NO LIABILITY FOR ANY USE OF THIS DOCUMENT OR FOLLOWING DULT EXPRESS AGREEMENT TO SUCH USE OR ONLY FOR THE PURPOSES FOR WHICH IT WAS PREPARED.

AUTHORITY:
Directorate of Urban Land Transport
 Urban Development Department (UDD)
 Government of Karnataka
 BMTCL, TTCMC, 19 Block, 4th Floor,
 Shantinagar, K H Road, Bengaluru - 560027
 Tel: 080-22226627, Fax: 080-22226630
 Email: dult@bmtcl.com, dult@tcmc.com
 www.urbantransport.kar.nic.in

DRAWING NUMBER: TPE/APP/MZ/05/2022/PAP/BR/01	REVISION: R0	DATE: JUL 2022	SHEET NUMBER: 01 OF 01
DESIGNED: SLS	DRAWN: PTG	CHECKED: SK	

ISSUED ON BEHALF OF DIRECTORATE OF URBAN LAND TRANSPORT

Jul 12, 2022 - 1:26pm
 P:\02-2022\1-26pm\14903\14903-PT020\BALAGERE MAIN ROAD 2 (1403-1404).PTG
 File Name: Y:\TECHNICAL SECTION\PROJECT TOUGHERSARA PARKING PLANS MAHADEVPURA ZONE\DETAILED DESIGN DRAWINGS\14903\14903-PT020\BALAGERE MAIN ROAD 2 (1403-1404).PTG



THIS DRAWING IS THE PROPERTY OF DULT AND SHALL NOT BE COPIED OR USED WITHOUT WRITTEN PERMISSION.
 PROVIDING QUALITY CONTROL AND QUALITY ASSURANCE, WHICH INCLUDES QUALITY OF MATERIALS USED AND WORKMANSHIP PROVIDED ALONG WITH SUPERVISION SHALL BE THE RESPONSIBILITY OF THE CONTRACTOR AND THE PROFESSIONALS INVOLVED FOR SUPERVISION OF CONSTRUCTION WORK BEFORE, DURING AND AFTER EXECUTION OF SUCH CONSTRUCTION WORK.

LEGEND:

- : PROPOSED CENTER LINE
- - - : LANE MARKING
- - - : ACCESS LANE MARKING
- : EDGE LANE MARKING
- : PROPOSED KERB LINE
- : PROPOSED FOOTPATH
- : PROPOSED SIGN BOARD
- : PROPOSED CYCLE HUB
- : PROPOSED SMMS HUB
- : PROPOSED TWO WHEELER PARKING
- : PROPOSED PWD (PERSON WITH DISABILITIES) PARKING
- : PROPOSED AUTO RICKSHAW PARKING
- : PROPOSED CAR PARKING
- : PROPOSED LIGHT COMMERCIAL VEHICLE (LCV) PARKING
- : PROPOSED HEAVY COMMERCIAL VEHICLE (HCV) PARKING
- : PROPOSED LOADING/UNLOADING ZONE
- : PROPOSED PICK-UP/DROP-OFF ZONE
- : EXISTING FOOTPATH
- : EXISTING SHOULDER
- : EXISTING BUS STOP
- : EXISTING RAMP/ENTRANCE
- : EXISTING TRANSFORMER

PURPOSE OF ISSUE:
PARKING ARRANGEMENT PLAN

NOTES:

1. ALL DIMENSION ARE IN METRES UNLESS MENTIONED OTHERWISE.
2. DIMENSION ARE NOT TO BE SCALED, ONLY WRITTEN DIMENSION SHALL BE FOLLOWED.
3. THE GENERAL ARRANGEMENT PLAN HAS BEEN PREPARED USING FIELD MEASUREMENT DRAWINGS.
4. ANY MINOR CHANGES TO THE DRAWING REQUIRED CAN BE DONE TO BEST SUIT AS PER SITE CONDITIONS DURING EXECUTION.
5. THESE DRAWINGS TO BE USED ONLY FOR PROVISION OF AREA PARKING PLAN ASSOCIATED INFRASTRUCTURE.
6. ANY OTHER MANDATORY, WARNING AND INFORMATORY SIGNAGE BOARDS WHICH ARE REQUIRED AS PART OF ROAD SAFETY SHALL BE EXECUTED.
7. THE PARKING SIGNAGES SHOULD BE INSTALLED AS PER THE PARKING SIGNAGE MANUAL SHARED BY DULT.
8. THE LOCATION OF SIGNAGE CAN BE ADJUSTED TO BEST SUIT AS PER SITE CONDITIONS DURING EXECUTION.

REVISION DETAILS	DATE	REV NO

SUBMITTED TO:
BRUHAT BENGALURU MAHANAGARA PALIKE

PROJECT TITLE:
**AREA PARKING PLAN
 MAHADEVAPURA ZONE - WARD NO. 51 & 52
 GUNJUR VARTHUR WHITEFIELD MAIN ROAD (14907-14908, 14909-14910)**

DRAWING TITLE:
**PARKING ALLOCATION PLAN
 Ch. 0+500 to Ch. 1+000**

SCALE: 1:500 IN A1 SIZE

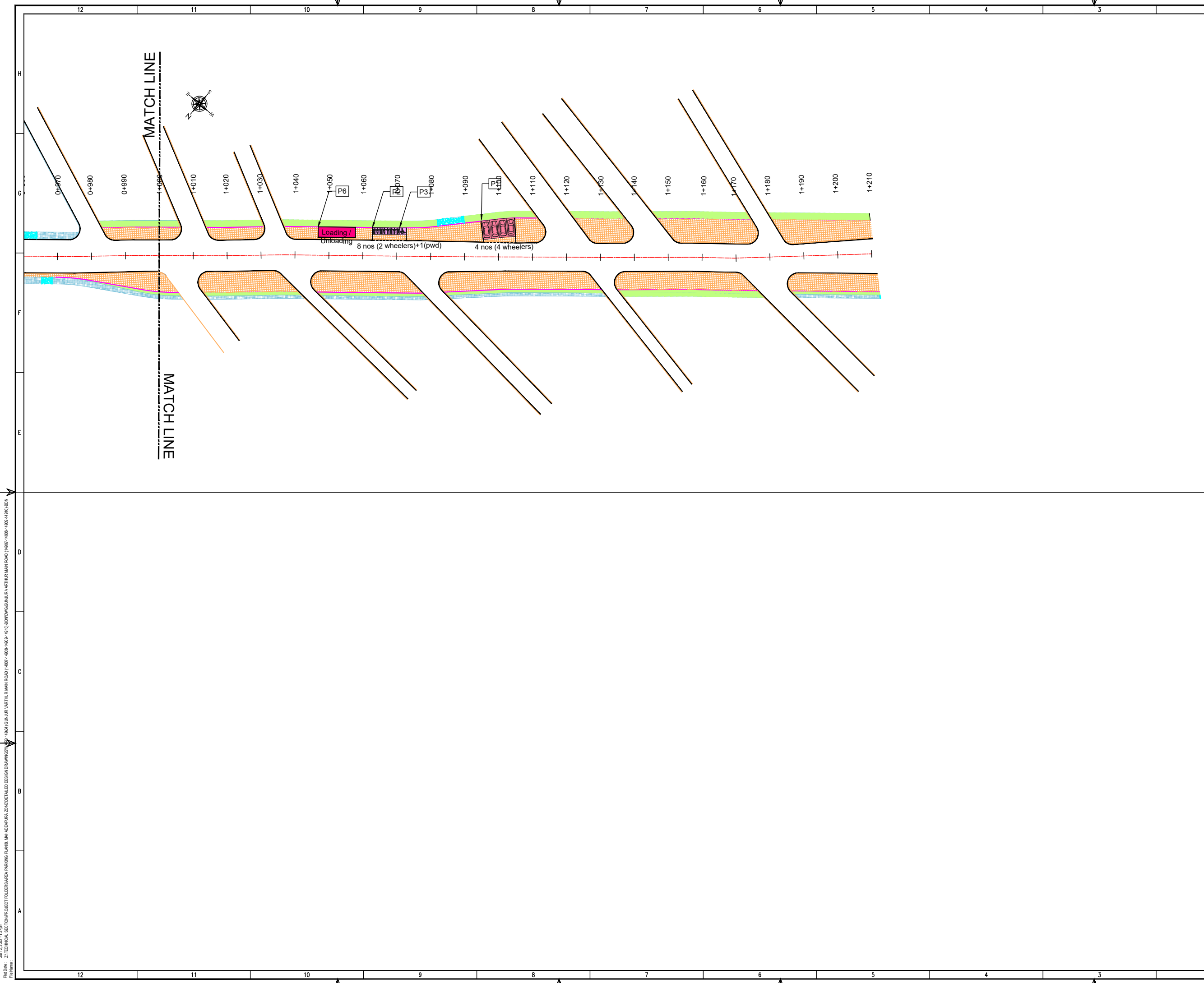
THIS DOCUMENT HAS BEEN PREPARED PURSUANT TO AND SUBJECT TO THE TERMS OF DULT. DULT ACCEPTS NO LIABILITY FOR ANY USE OF THIS DOCUMENT OR FOLLOWING DULT EXPRESS AGREEMENT TO SUCH USE OR ONLY FOR THE PURPOSES FOR WHICH IT WAS PREPARED.

AUTHORITY:
Directorate of Urban Land Transport
 Urban Development Department (UDD)
 Government of Karnataka
 BMTCL, T.M.C., 'B' Block, 4th Floor,
 Sharmistha, K H Road, Bengaluru - 560027
 Tel: 080-22236627, Fax: 080-22236630
 Email: dultbangalore@gmail.com
 www.urbanlandtransport.kar.nic.in

DRAWING NUMBER:	REVISION:	DATE:	SHEET NUMBER:
TPE/APP/MZ/05/2022/PAP/GVWMR/02	R0	JUL 2022	02 OF 03
DESIGNED:	DRAWN:	CHECKED:	
SC	BDN	SK	

ISSUED ON BEHALF OF DIRECTORATE OF URBAN LAND TRANSPORT

Jul 12, 2022, 12:07pm
 P:\12.2022\Z\TECHNICAL_SECTION\PROJECT_FOLDERS\AREA PARKING PLAN MAHADEVAPURA ZONE\DETAILED DESIGN DRAWINGS\14907-14908-14909-14910\GUNJUR VARTHUR MAIN ROAD (14907-14908-14909-14910)\GUNJUR VARTHUR MAIN ROAD (14907-14908-14909-14910).DWG
 14907-14908-14909-14910\GUNJUR VARTHUR MAIN ROAD (14907-14908-14909-14910)\GUNJUR VARTHUR MAIN ROAD (14907-14908-14909-14910).DWG



THIS DRAWING IS THE PROPERTY OF DULT AND SHALL NOT BE COPIED OR USED WITHOUT WRITTEN PERMISSION. PROVIDING QUALITY CONTROL AND QUALITY ASSURANCE, WHICH INCLUDES QUALITY OF MATERIALS USED AND WORKMANSHIP PROVIDED ALONG WITH SUPERVISION SHALL BE THE RESPONSIBILITY OF THE CONTRACTOR AND THE PROFESSIONALS INVOLVED FOR SUPERVISION OF CONSTRUCTION WORK BEFORE, DURING AND AFTER EXECUTION OF SUCH CONSTRUCTION WORK.

LEGEND:

- - - - : PROPOSED CENTER LINE
- - - - : LANE MARKING
- - - - : ACCESS LANE MARKING
- : EDGE LANE MARKING
- : PROPOSED KERB LINE
- : PROPOSED FOOTPATH
- [P1] : PROPOSED SIGN BOARD
- [] : PROPOSED CYCLE HUB
- [] : PROPOSED SMMS HUB
- [] : PROPOSED TWO WHEELER PARKING
- [] : PROPOSED PWD (PERSON WITH DISABILITIES) PARKING
- [] : PROPOSED AUTO RICKSHAW PARKING
- [] : PROPOSED CAR PARKING
- [] : PROPOSED LIGHT COMMERCIAL VEHICLE (LCV) PARKING
- [] : PROPOSED HEAVY COMMERCIAL VEHICLE (HCV) PARKING
- [] : PROPOSED LOADING/UNLOADING ZONE
- [] : PROPOSED PICK-UP/DROP-OFF ZONE
- [] : EXISTING FOOTPATH
- [] : EXISTING SHOULDER
- [] : EXISTING BUS STOP
- [] : EXISTING RAMP/ENTRANCE
- [] : EXISTING TRANSFORMER

PURPOSE OF ISSUE:
PARKING ARRANGEMENT PLAN

- NOTES:**
1. ALL DIMENSION ARE IN METRES UNLESS MENTIONED OTHERWISE.
 2. DIMENSION ARE NOT TO BE SCALED, ONLY WRITTEN DIMENSION SHALL BE FOLLOWED.
 3. THE GENERAL ARRANGEMENT PLAN HAS BEEN PREPARED USING FIELD MEASUREMENT DRAWINGS.
 4. ANY MINOR CHANGES TO THE DRAWING REQUIRED CAN BE DONE TO BEST SUIT AS PER SITE CONDITIONS DURING EXECUTION.
 5. THESE DRAWINGS TO BE USED ONLY FOR PROVISION OF AREA PARKING PLAN ASSOCIATED INFRASTRUCTURE.
 6. ANY OTHER MANDATORY, WARNING AND INFORMATORY SIGNAGE BOARDS WHICH ARE REQUIRED AS PART OF ROAD SAFETY SHALL BE EXECUTED.
 7. THE PARKING SIGNAGES SHOULD BE INSTALLED AS PER THE PARKING SIGNAGE MANUAL SHARED BY DULT.
 8. THE LOCATION OF SIGNAGE CAN BE ADJUSTED TO BEST SUIT AS PER SITE CONDITIONS DURING EXECUTION.

REVISION DETAILS	DATE	REV. NO.

SUBMITTED TO:
BRUHAT BENGALURU MAHANAGARA PALIKE

PROJECT TITLE:
AREA PARKING PLAN MAHADEVAPURA ZONE - WARD NO. 149 GUNJUR VARTHUR WHITEFIELD MAIN ROAD (14907-14908, 14909-14910)

DRAWING TITLE:
PARKING ALLOCATION PLAN Ch. 1+000 to Ch. 1+200




THIS DOCUMENT HAS BEEN PREPARED PURSUANT TO AND SUBJECT TO THE TERMS OF DULT. DULT ACCEPTS NO LIABILITY FOR ANY USE OF THIS DOCUMENT OR FOLLOWING DULT EXPRESS AGREEMENT TO SUCH USE OR ONLY FOR THE PURPOSES FOR WHICH IT WAS PREPARED.

AUTHORITY: **Directorate of Urban Land Transport**
 Urban Development Department (UDD)
 Government of Karnataka
 BMTCL, T.T.M.C., 'B' Block, 4th Floor,
 Sharmisagar, K.H. Road, Bengaluru - 560027
 Tel: 080-22236627, Fax: 080-22236630
 Email: dultbangalore@gmail.com
 www.urbantransport.kar.nic.in

DRAWING NUMBER:	REVISION:	DATE:	SHEET NUMBER:
TPE/APP/MZ/05/2022/PAP/GVWNR/03	R0	JUL 2022	03 OF 03
DESIGNED: SC	DRAWN: BDN	CHECKED: SK	

ISSUED ON BEHALF OF DIRECTORATE OF URBAN LAND TRANSPORT

Jul 12, 2022, 1:27pm
 P:\D:\05 - Z\TECHNICAL SECTION\PROJECT FOLDER\AREA PARKING PLAN MAHADEVAPURA ZONE\DETAILED DESIGN DRAWINGS\14907-14908-14909-14910\BDN



PARKING ALLOCATION (Nos.) FOR MUNNEKOLAL MAIN ROAD

CYCLE	SMMS	TWO WHEELER	PWD	CAR	AUTO	PICK-UP/DROP-OFF	LCV	HCV	LOADING/UNLOADING
20	20	18	1	-	3	-	-	-	-

THIS DRAWING IS THE PROPERTY OF DULT AND SHALL NOT BE COPIED OR USED WITHOUT WRITTEN PERMISSION. PROVIDING QUALITY CONTROL AND QUALITY ASSURANCE, WHICH INCLUDES QUALITY OF MATERIALS USED AND WORKMANSHIP PROVIDED ALONG WITH SUPERVISION SHALL BE THE RESPONSIBILITY OF THE CONTRACTOR AND THE PROFESSIONALS INVOLVED FOR SUPERVISION OF CONSTRUCTION WORK BEFORE, DURING AND AFTER EXECUTION OF SUCH CONSTRUCTION WORK.

LEGEND:

- PROPOSED CENTER LINE
- EXISTING FOOTPATH
- LANE MARKING
- EXISTING SHOULDER
- ACCESS LANE MARKING
- EXISTING BUS STOP
- EDGE LANE MARKING
- EXISTING RAMP/ENTRANCE
- PROPOSED KERB LINE
- EXISTING TRANSFORMER
- PROPOSED FOOTPATH
- PROPOSED SIGN BOARD (P1)
- PROPOSED CYCLE HUB
- PROPOSED SMMS HUB
- PROPOSED TWO WHEELER PARKING
- PROPOSED PWD (PERSON WITH DISABILITIES) PARKING
- PROPOSED AUTO RICKSHAW PARKING
- PROPOSED CAR PARKING
- PROPOSED LIGHT COMMERCIAL VEHICLE (LCV) PARKING
- PROPOSED HEAVY COMMERCIAL VEHICLE (HCV) PARKING
- PROPOSED LOADING/UNLOADING ZONE
- PROPOSED PICK-UP/DROP-OFF ZONE

PARKING ARRANGEMENT PLAN

NOTES:

- ALL DIMENSION ARE IN METRES UNLESS MENTIONED OTHERWISE.
- DIMENSION ARE NOT TO BE SCALED, ONLY WRITTEN DIMENSION SHALL BE FOLLOWED.
- THE GENERAL ARRANGEMENT PLAN HAS BEEN PREPARED USING FIELD MEASUREMENT DRAWINGS.
- ANY MINOR CHANGES TO THE DRAWING REQUIRED CAN BE DONE TO BEST SUIT AS PER SITE CONDITIONS DURING EXECUTION.
- THESE DRAWINGS TO BE USED ONLY FOR PROVISION OF AREA PARKING PLAN ASSOCIATED INFRASTRUCTURE.
- ANY OTHER MANDATORY, WARNING AND INFORMATORY SIGNAGE BOARDS WHICH ARE REQUIRED AS PART OF ROAD SAFETY SHALL BE EXECUTED.
- THE PARKING SIGNAGES SHOULD BE INSTALLED AS PER THE PARKING SIGNAGE MANUAL, SHARED BY DULT.
- THE LOCATION OF SIGNAGE CAN BE ADJUSTED TO BEST SUIT AS PER SITE CONDITIONS DURING EXECUTION.

REVISION DETAILS	DATE	REV. NO.

SUBMITTED TO:

BRUHAT BENGALURU MAHANAGARA PALIKE

PROJECT TITLE:

AREA PARKING PLAN MAHADEVAPURA ZONE - WARD NO. 149 MUNNEKOLAL MAIN ROAD (14901-14902)

DRAWING TITLE:

PARKING ALLOCATION PLAN Ch. 0+000 to Ch. 0+500

SCALE: 1:500 IN A1 SIZE

THIS DOCUMENT HAS BEEN PREPARED PURSUANT TO AND SUBJECT TO THE TERMS OF DULT. DULT ACCEPTS NO LIABILITY FOR ANY USE OF THIS DOCUMENT OR FOLLOWING DULT EXPRESS AGREEMENT TO SUCH USE OR ONLY FOR THE PURPOSES FOR WHICH IT WAS PREPARED.

AUTHORITY:

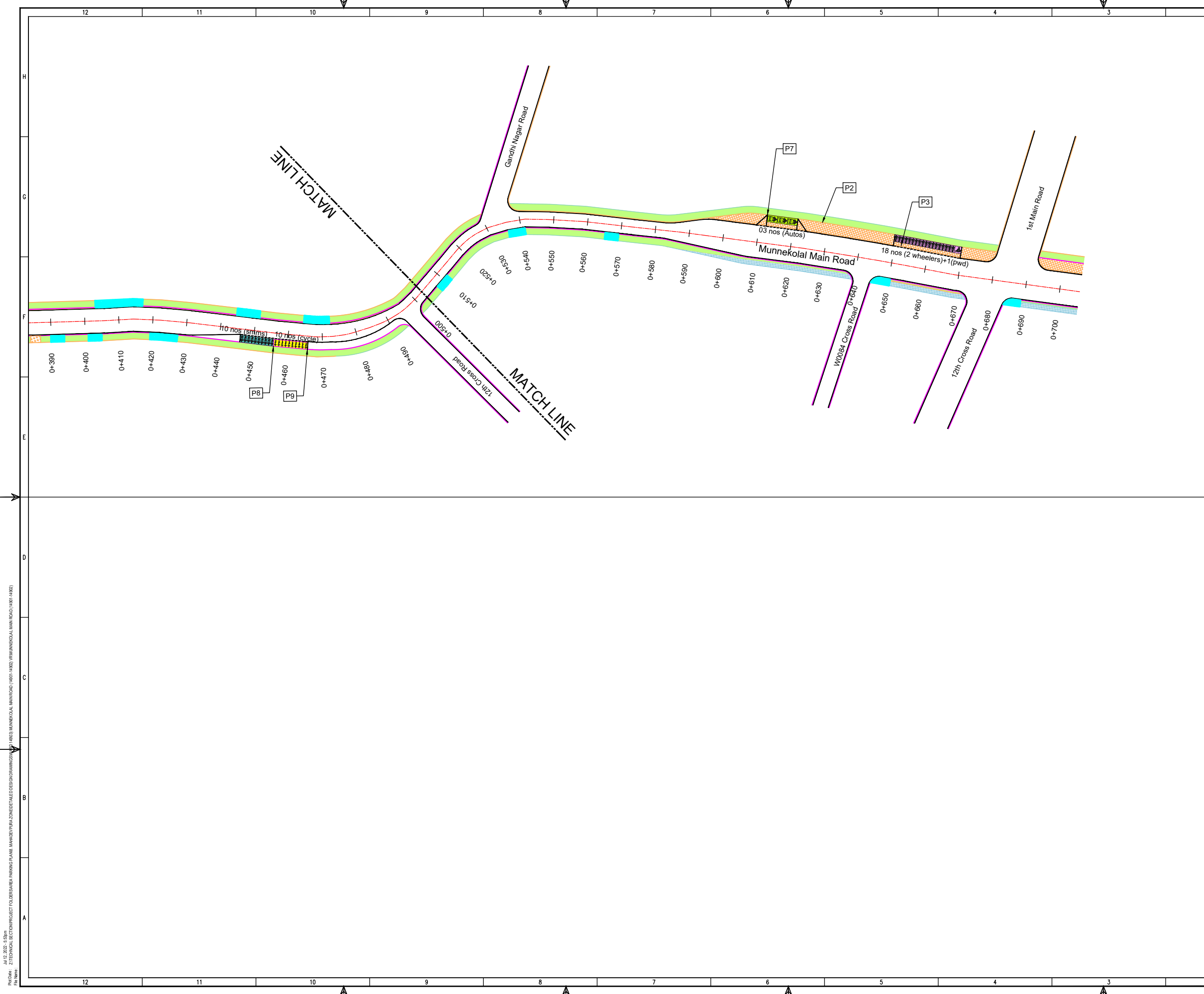
Directorate of Urban Land Transport
 Urban Development Department (UDD)
 Government of Karnataka
 BMTCL, TTMC, 18 Block, 4th Floor,
 Shantinagar, K H Road, Bengaluru - 560027
 Tel: 080-22226627, Fax: 080-22226630
 Email: dult@bmtcl.gov.in, dult@ttmc.gov.in
 www.urbantransport.kar.nic.in

DRAWING NUMBER	REVISION	DATE	SHEET NUMBER
TPE/APP/MZ/05/2022/PAP/MMR/01	R0	JUL 2022	01 OF 02

DESIGNED	DRAWN	CHECKED
SC	VR	SK

ISSUED ON BEHALF OF DIRECTORATE OF URBAN LAND TRANSPORT

Jul 12, 2022 - 5:33pm
 P:\04 - ZIT\TECHNICAL SECTION\PROJECT FOLDER\AREA PARKING PLAN MAHADEVAPURA ZONE\FILED DESIGN DRAWINGS\14901-14902 MUNNEKOLAL MAIN ROAD (14901-14902) MUNNEKOLAL MAIN ROAD (14901-14902) MUNNEKOLAL MAIN ROAD (14901-14902)



THIS DRAWING IS THE PROPERTY OF DULT AND SHALL NOT BE COPIED OR USED WITHOUT WRITTEN PERMISSION. PROVIDING QUALITY CONTROL AND QUALITY ASSURANCE, WHICH INCLUDES QUALITY OF MATERIALS USED AND WORKMANSHIP PROVIDED ALONG WITH SUPERVISION SHALL BE THE RESPONSIBILITY OF THE CONTRACTOR AND THE PROFESSIONALS INVOLVED FOR SUPERVISION OF CONSTRUCTION WORK BEFORE, DURING AND AFTER EXECUTION OF SUCH CONSTRUCTION WORK.

LEGEND:

- PROPOSED CENTER LINE
- EXISTING FOOTPATH
- LANE MARKING
- EXISTING SHOULDER
- ACCESS LANE MARKING
- EXISTING BUS STOP
- EDGE LANE MARKING
- EXISTING RAMP/ENTRANCE
- PROPOSED KERB LINE
- EXISTING TRANSFORMER
- PROPOSED FOOTPATH
- PROPOSED SIGN BOARD (P1)
- PROPOSED CYCLE HUB
- PROPOSED SAMS HUB
- PROPOSED TWO WHEELER PARKING
- PROPOSED PWD (PERSON WITH DISABILITIES) PARKING
- PROPOSED AUTO RICKSHAW PARKING
- PROPOSED CAR PARKING
- PROPOSED LIGHT COMMERCIAL VEHICLE (LCV) PARKING
- PROPOSED HEAVY COMMERCIAL VEHICLE (HCV) PARKING
- PROPOSED LOADING/UNLOADING ZONE
- PROPOSED PICK-UP/DROP-OFF ZONE

PURPOSE OF ISSUE:
PARKING ARRANGEMENT PLAN

NOTES:

- ALL DIMENSION ARE IN METRES UNLESS MENTIONED OTHERWISE.
- DIMENSION ARE NOT TO BE SCALED, ONLY WRITTEN DIMENSION SHALL BE FOLLOWED.
- THE GENERAL ARRANGEMENT PLAN HAS BEEN PREPARED USING FIELD MEASUREMENT DRAWINGS.
- ANY MINOR CHANGES TO THE DRAWING REQUIRED CAN BE DONE TO BEST SUIT AS PER SITE CONDITIONS DURING EXECUTION.
- THESE DRAWINGS TO BE USED ONLY FOR PROVISION OF AREA PARKING PLAN ASSOCIATED INFRASTRUCTURE.
- ANY OTHER MANDATORY, WARNING AND INFORMATORY SIGNAGE BOARDS WHICH ARE REQUIRED AS PART OF ROAD SAFETY SHALL BE EXECUTED.
- THE PARKING SIGNAGES SHOULD BE INSTALLED AS PER THE PARKING SIGNAGE MANUAL SHARED BY DULT.
- THE LOCATION OF SIGNAGE CAN BE ADJUSTED TO BEST SUIT AS PER SITE CONDITIONS DURING EXECUTION.

REVISION DETAILS	DATE	REV. NO.

SUBMITTED TO:
BRUHAT BENGALURU MAHANAGARA PALIKE

PROJECT TITLE:
AREA PARKING PLAN MAHADEVAPURA ZONE - WARD NO. 149 MUNNEKOLAL MAIN ROAD (14901-14902)

DRAWING TITLE:
PARKING ALLOCATION PLAN Ch. 0+000 to Ch. 0+700



THIS DOCUMENT HAS BEEN PREPARED PURSUANT TO AND SUBJECT TO THE TERMS OF DULT. DULT ACCEPTS NO LIABILITY FOR ANY USE OF THIS DOCUMENT OR FOLLOWING DULT EXPRESS AGREEMENT TO SUCH USE OR ONLY FOR THE PURPOSES FOR WHICH IT WAS PREPARED.

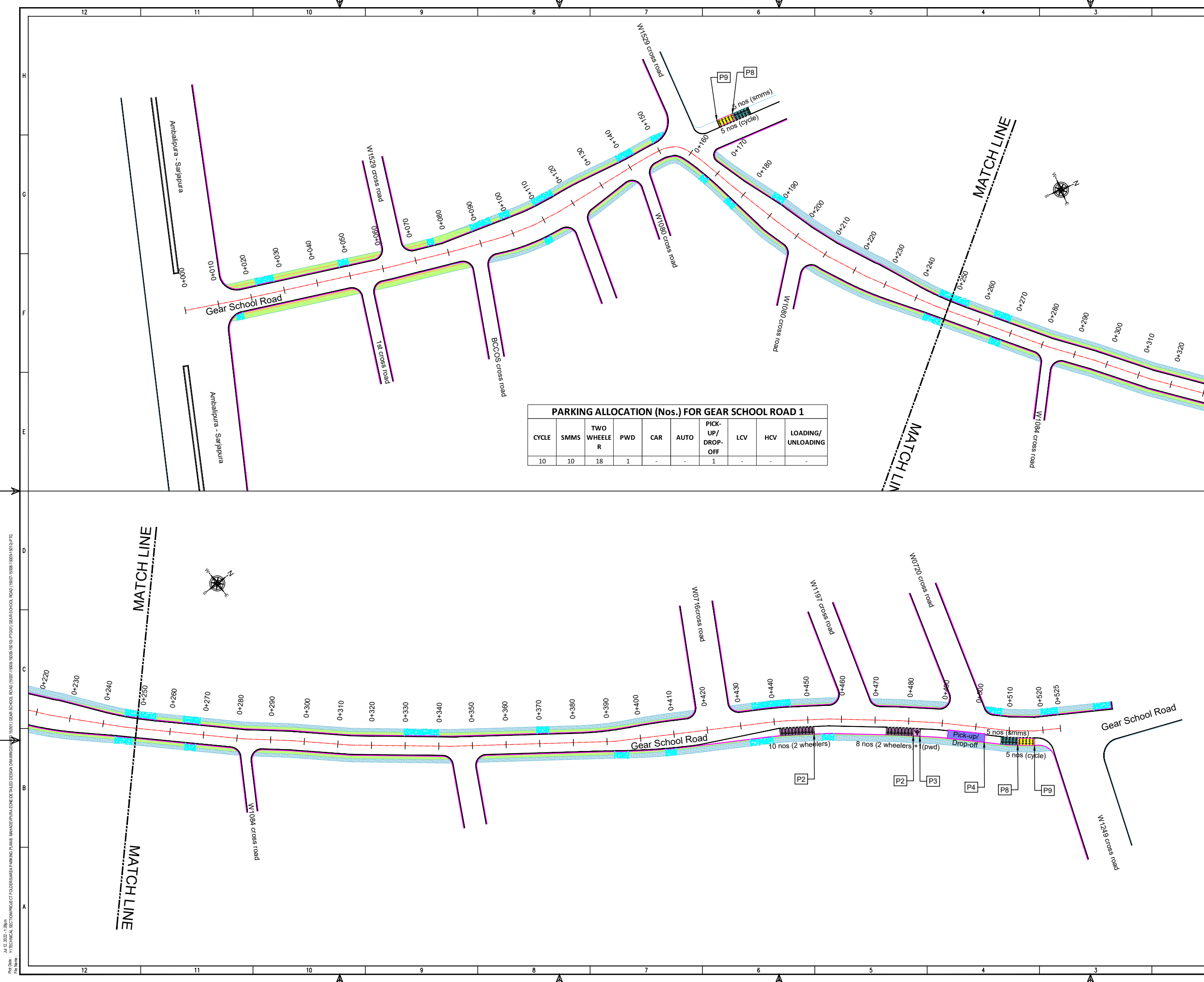
AUTHORITY: Directorate of Urban Land Transport
Urban Development Department (UDD)
Government of Karnataka
BMTCL, TTMC, 19 Block, 4th Floor,
Shantivanar, K H Road, Bengaluru - 560027
Tel: 080-22226627, Fax: 080-22226630
Email: dult@bmtcl.com
www.urbantransport.kar.nic.in

DRAWING NUMBER	REVISION	DATE	SHEET NUMBER
TPE/APP/MZ/05/2022/PAP/MMR/02	R0	JUL 2022	02 OF 02

DESIGNED	DRAWN	CHECKED
SC	VR	SK

ISSUED ON BEHALF OF DIRECTORATE OF URBAN LAND TRANSPORT

Jul 12, 2022 - 5:33pm
 Proj No: Z/TECHNICAL SECTION/PROJECT TOLERABLE PARKING PLAN, MAHADEVAPURA ZONE/DETAILED DESIGN DRAWINGS/14901-14902 MUNNEKOLAL MAIN ROAD/14901-14902
 File Name:



PARKING ALLOCATION (Nos.) FOR GEAR SCHOOL ROAD 1

CYCLE	SMMS	TWO WHEELER	PWD	CAR	AUTO	PICK-UP/DROP-OFF	LCV	HCV	LOADING/UNLOADING
10	10	18	1	-	-	1	-	-	-

THIS DRAWING IS THE PROPERTY OF DULT AND SHALL NOT BE COPIED OR USED WITHOUT WRITTEN PERMISSION. PROVIDING QUALITY CONTROL AND QUALITY ASSURANCE, WHICH INCLUDES QUALITY OF MATERIALS USED AND WORKMANSHIP PROVIDED ALONG WITH SUPERVISION SHALL BE THE RESPONSIBILITY OF THE CONTRACTOR AND THE PROFESSIONALS INVOLVED FOR THE SUPERVISION OF CONSTRUCTION WORK BEFORE, DURING AND AFTER EXECUTION OF SUCH CONSTRUCTION WORK.

LEGEND:

- PROPOSED CENTER LINE
- EXISTING FOOTPATH
- LANE MARKING
- EXISTING SHOULDER
- ACCESS LANE MARKING
- EXISTING BUS STOP
- EDGE LANE MARKING
- EXISTING RAMP/ENTRANCE
- PROPOSED KERB LINE
- EXISTING TRANSFORMER
- PROPOSED FOOTPATH
- PROPOSED SIGN BOARD (P1)
- PROPOSED CYCLE HUB
- PROPOSED SMMS HUB
- PROPOSED TWO WHEELER PARKING
- PROPOSED PWD (PERSON WITH DISABILITIES) PARKING
- PROPOSED AUTO RICKSHAW PARKING
- PROPOSED CAR PARKING
- PROPOSED LIGHT COMMERCIAL VEHICLE (LCV) PARKING
- PROPOSED HEAVY COMMERCIAL VEHICLE (HCV) PARKING
- PROPOSED LOADING/UNLOADING ZONE
- PROPOSED PICK-UP/DROP-OFF ZONE

PARKING ARRANGEMENT PLAN

NOTES:

- ALL DIMENSION ARE IN METRES UNLESS MENTIONED OTHERWISE.
- DIMENSION ARE NOT TO BE SCALED, ONLY WRITTEN DIMENSION SHALL BE FOLLOWED.
- THE GENERAL ARRANGEMENT PLAN HAS BEEN PREPARED USING FIELD MEASUREMENT DRAWINGS.
- ANY MINOR CHANGES TO THE DRAWING REQUIRED CAN BE DONE TO BEST SUIT AS PER SITE CONDITIONS DURING EXECUTION.
- THESE DRAWINGS TO BE USED ONLY FOR PROVISION OF AREA PARKING PLAN ASSOCIATED INFRASTRUCTURE.
- ANY OTHER MANDATORY, WARNING AND INFORMATORY SIGNAGE BOARDS WHICH ARE REQUIRED AS PART OF ROAD SAFETY SHALL BE EXECUTED.
- THE PARKING SIGNAGES SHOULD BE INSTALLED AS PER THE PARKING SIGNAGE MANUAL, SHARED BY DULT.
- THE LOCATION OF SIGNAGE CAN BE ADJUSTED TO BEST SUIT AS PER SITE CONDITIONS DURING EXECUTION.

REVISION DETAILS	DATE	REV. NO.

SUBMITTED TO:

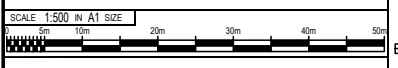
BRUHAT BENGALURU MAHANAGARA PALIKE

PROJECT TITLE:

AREA PARKING PLAN MAHADEV PURA ZONE - WARD NO. 150 GEAR SCHOOL ROAD 1 (15007-15008 & 15009-15010)

DRAWING TITLE:

PARKING ALLOCATION PLAN Ch. 0+000 to Ch. 0+525



THIS DOCUMENT HAS BEEN PREPARED PURSUANT TO AND SUBJECT TO THE TERMS OF DULT. DULT ACCEPTS NO LIABILITY FOR ANY USE OF THIS DOCUMENT OR FOLLOWING DULT EXPRESS AGREEMENT TO SUCH USE OR ONLY FOR THE PURPOSES FOR WHICH IT WAS PREPARED.

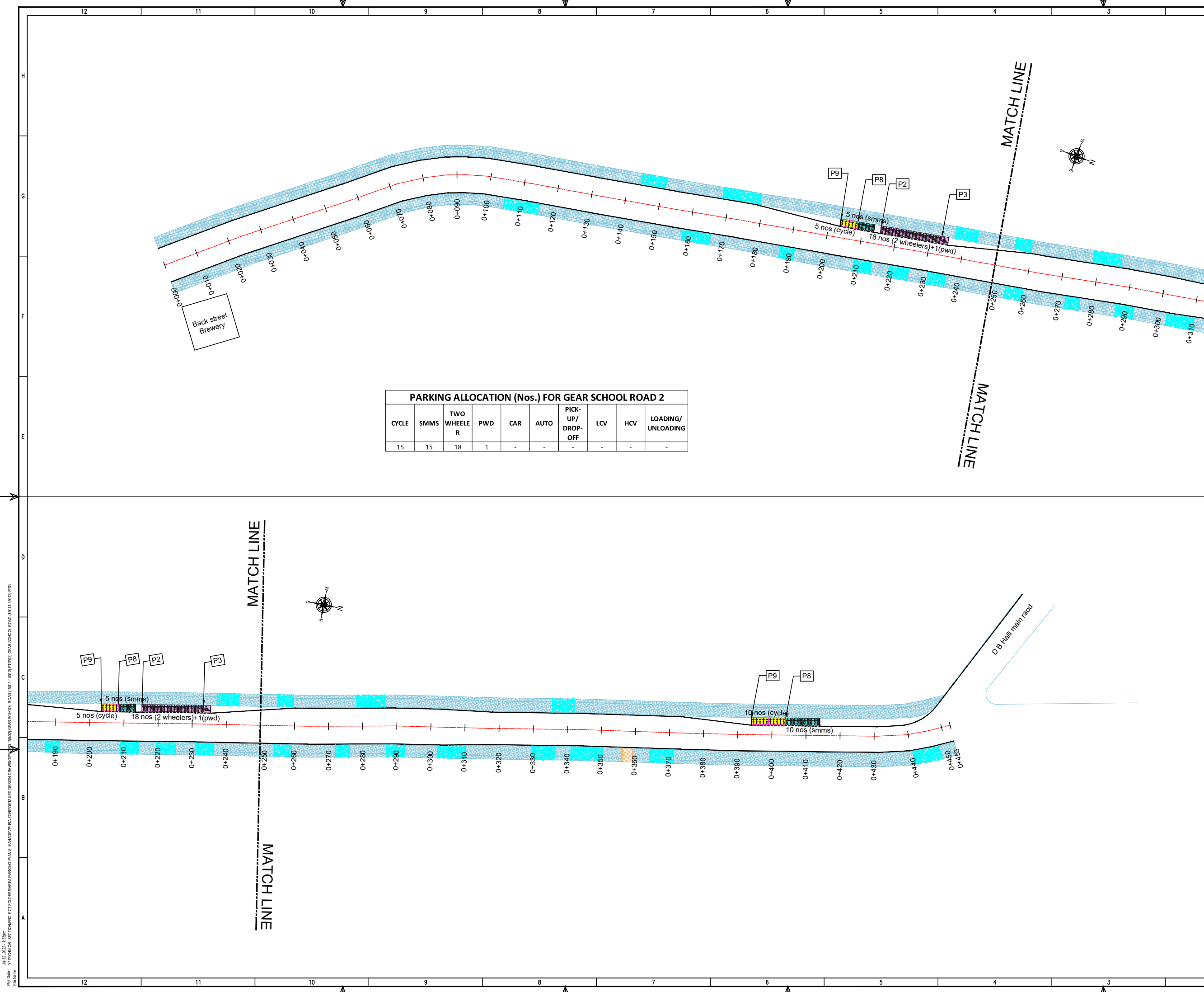
AUTHORITY: **Directorate of Urban Land Transport**
 Urban Development Department (UDD)
 Government of Karnataka
 BMTCL, TTMC, 19 Block, 4th Floor,
 Shantinagar, K H Road, Bengaluru - 560027
 Tel: 080-22226627, Fax: 080-22226630
 Email: dult@bmtcl.gov.in, www.dult.gov.in

DRAWING NUMBER:	REVISION:	DATE:	SHEET NUMBER:
TPE/APP/MZ/05/2022/PAP/GSR/01	R0	JUL 2022	01 OF 01

DESIGNED:	DRAWN:	CHECKED:
SLS	PTG	SK

ISSUED ON BEHALF OF DIRECTORATE OF URBAN LAND TRANSPORT

Jul 12, 2022 - 1:28pm
 P:\04 - VITTECHNICAL SECTIONS\PROJECT TOUGHERS\AREA PARKING PLANS - MAHADEV PURA ZONE\DETAILED DESIGN DRAWINGS\150101 GEAR SCHOOL ROAD (15007-15008-15009-15010-PT001) GEAR SCHOOL ROAD (15007-15008 & 15009-15010).PTG



PARKING ALLOCATION (Nos.) FOR GEAR SCHOOL ROAD 2

CYCLE	SMMS	TWO WHEELER	PWD	CAR	AUTO	PICK-UP/DROP-OFF	LCV	HCV	LOADING/UNLOADING
15	15	18	1	-	-	-	-	-	-

THIS DRAWING IS THE PROPERTY OF DULT AND SHALL NOT BE COPIED OR USED WITHOUT WRITTEN PERMISSION. PROVIDING QUALITY CONTROL AND QUALITY ASSURANCE, WHICH INCLUDES QUALITY OF MATERIALS USED AND WORKMANSHIP PROVIDED ALONG WITH SUPERVISION SHALL BE THE RESPONSIBILITY OF THE CONTRACTOR AND THE PROFESSIONALS INVOLVED FOR SUPERVISION OF CONSTRUCTION WORK BEFORE, DURING AND AFTER EXECUTION OF SUCH CONSTRUCTION WORK.

LEGEND:

- : PROPOSED CENTER LINE
- - - : LANE MARKING
- - - : ACCESS LANE MARKING
- : EDGE LANE MARKING
- : PROPOSED KERB LINE
- : PROPOSED FOOTPATH
- : PROPOSED SIGN BOARD
- : PROPOSED CYCLE HUB
- : PROPOSED SMMS HUB
- : PROPOSED TWO WHEELER PARKING
- : PROPOSED PWD (PERSON WITH DISABILITIES) PARKING
- : PROPOSED AUTO RICKSHAW PARKING
- : PROPOSED CAR PARKING
- : PROPOSED LIGHT COMMERCIAL VEHICLE (LCV) PARKING
- : PROPOSED HEAVY COMMERCIAL VEHICLE (HCV) PARKING
- : PROPOSED LOADING/UNLOADING ZONE
- : PROPOSED PICK-UP/DROP-OFF ZONE
- : EXISTING FOOTPATH
- : EXISTING SHOULDER
- : EXISTING BUS STOP
- : EXISTING RAMP/ENTRANCE
- : EXISTING TRANSFORMER

PARKING ARRANGEMENT PLAN

NOTES:

- ALL DIMENSION ARE IN METRES UNLESS MENTIONED OTHERWISE.
- DIMENSION ARE NOT TO BE SCALED, ONLY WRITTEN DIMENSION SHALL BE FOLLOWED.
- THE GENERAL ARRANGEMENT PLAN HAS BEEN PREPARED USING FIELD MEASUREMENT DRAWINGS.
- ANY MINOR CHANGES TO THE DRAWING REQUIRED CAN BE DONE TO BEST SUIT AS PER SITE CONDITIONS DURING EXECUTION.
- THESE DRAWINGS TO BE USED ONLY FOR PROVISION OF AREA PARKING PLAN ASSOCIATED INFRASTRUCTURE.
- ANY OTHER MANDATORY, WARNING AND INFORMATORY SIGNAGE BOARDS WHICH ARE REQUIRED AS PART OF ROAD SAFETY SHALL BE EXECUTED.
- THE PARKING SIGNAGES SHOULD BE INSTALLED AS PER THE PARKING SIGNAGE MANUAL SHARED BY DULT.
- THE LOCATION OF SIGNAGE CAN BE ADJUSTED TO BEST SUIT AS PER SITE CONDITIONS DURING EXECUTION.

REVISION DETAILS	DATE	REV. NO.

SUBMITTED TO:

BRUHAT BENGALURU MAHANAGARA PALIKE

PROJECT TITLE:

AREA PARKING PLAN MAHADEV PURA ZONE - WARD NO. 150 GEAR SCHOOL ROAD 2 (15011 - 15012)

DRAWING TITLE:

PARKING ALLOCATION PLAN Ch. 0+000 to Ch. 0+453



THIS DOCUMENT HAS BEEN PREPARED PURSUANT TO AND SUBJECT TO THE TERMS OF DULT. DULT ACCEPTS NO LIABILITY FOR ANY USE OF THIS DOCUMENT OR FOLLOWING DULT EXPRESS AGREEMENT TO SUCH USE OR ONLY FOR THE PURPOSES FOR WHICH IT WAS PREPARED.

AUTHORITY: Directorate of Urban Land Transport
 Urban Development Department (UDD)
 Government of Karnataka
 BMTCL, TTMC, 1st Block, 4th Floor,
 Shantinagar, K H Road, Bengaluru - 560027
 Tel: 080-22226627, Fax: 080-22226630
 Email: dult@bmtcl.gov.in, www.dult.gov.in
 www.urbantransport.kar.nic.in

DRAWING NUMBER	REVISION	DATE	SHEET NUMBER
TPE/APP/MZ/05/2022/PAP/GSR/01	R0	JUL 2022	01 OF 01

DESIGNED	DRAWN	CHECKED
SLS	PTG	SK

ISSUED ON BEHALF OF DIRECTORATE OF URBAN LAND TRANSPORT

Jul 12, 2022 - 1:30pm
 PLOT No: VITECHNICAL SECTION/PROJECT TOUGHER/AREA PARKING PLANS, MAHADEV PURA ZONE/DETAILED DESIGN DRAWINGS/150102/GEAR SCHOOL ROAD (15011-15012)/PTG
 PPA

THIS DRAWING IS THE PROPERTY OF DULT AND SHALL NOT BE COPIED OR USED WITHOUT WRITTEN PERMISSION. PROVIDING QUALITY CONTROL AND QUALITY ASSURANCE, WHICH INCLUDES QUALITY OF MATERIALS USED AND WORKMANSHIP PROVIDED ALONG WITH SUPERVISION SHALL BE THE RESPONSIBILITY OF THE CONTRACTOR AND THE PROFESSIONALS INVOLVED FOR SUPERVISION OF CONSTRUCTION WORK BEFORE, DURING AND AFTER EXECUTION OF SUCH CONSTRUCTION WORK.

LEGEND:

- : PROPOSED CENTER LINE
- - - : LANE MARKING
- - - : ACCESS LANE MARKING
- : EDGE LANE MARKING
- : PROPOSED KERB LINE
- : PROPOSED FOOTPATH
- : PROPOSED SIGN BOARD
- : PROPOSED CYCLE HUB
- : PROPOSED SMMS HUB
- : PROPOSED TWO WHEELER PARKING
- : PROPOSED PWD (PERSON WITH DISABILITIES) PARKING
- : PROPOSED AUTO RICKSHAW PARKING
- : PROPOSED CAR PARKING
- : PROPOSED LIGHT COMMERCIAL VEHICLE (LCV) PARKING
- : PROPOSED HEAVY COMMERCIAL VEHICLE (HCV) PARKING
- : PROPOSED LOADING/UNLOADING ZONE
- : PROPOSED PICK-UP/DROP-OFF ZONE
- : EXISTING FOOTPATH
- : EXISTING SHOULDER
- : EXISTING BUS STOP
- : EXISTING RAMP/ENTRANCE
- : EXISTING TRANSFORMER

PURPOSE OF ISSUE:
PARKING ARRANGEMENT PLAN

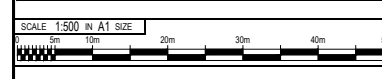
- NOTES:**
1. ALL DIMENSION ARE IN METRES UNLESS MENTIONED OTHERWISE.
 2. DIMENSION ARE NOT TO BE SCALED, ONLY WRITTEN DIMENSION SHALL BE FOLLOWED.
 3. THE GENERAL ARRANGEMENT PLAN HAS BEEN PREPARED USING FIELD MEASUREMENT DRAWINGS.
 4. ANY MINOR CHANGES TO THE DRAWING REQUIRED CAN BE DONE TO BEST SUIT AS PER SITE CONDITIONS DURING EXECUTION.
 5. THESE DRAWINGS TO BE USED ONLY FOR PROVISION OF AREA PARKING PLAN ASSOCIATED INFRASTRUCTURE.
 6. ANY OTHER MANDATORY, WARNING AND INFORMATORY SIGNAGE BOARDS WHICH ARE REQUIRED AS PART OF ROAD SAFETY SHALL BE EXECUTED.
 7. THE PARKING SIGNAGES SHOULD BE INSTALLED AS PER THE PARKING SIGNAGE MANUAL SHARED BY DULT.
 8. THE LOCATION OF SIGNAGE CAN BE ADJUSTED TO BEST SUIT AS PER SITE CONDITIONS DURING EXECUTION.

REVISION DETAILS	DATE	REV NO

SUBMITTED TO:
BRUHAT BENGALURU MAHANAGARA PALIKE

PROJECT TITLE:
AREA PARKING PLAN MAHADEVPURA ZONE - WARD NO.150 BELLANDUR MAIN ROAD (15017-15018)

DRAWING TITLE:
PARKING ALLOCATION PLAN Ch. 0+000 to Ch. 0+501



THIS DOCUMENT HAS BEEN PREPARED PURSUANT TO AND SUBJECT TO THE TERMS OF DULT. DULT ACCEPTS NO LIABILITY FOR ANY USE OF THIS DOCUMENT OR FOLLOWING DULT EXPRESS AGREEMENT TO SUCH USE OR ONLY FOR THE PURPOSES FOR WHICH IT WAS PREPARED.

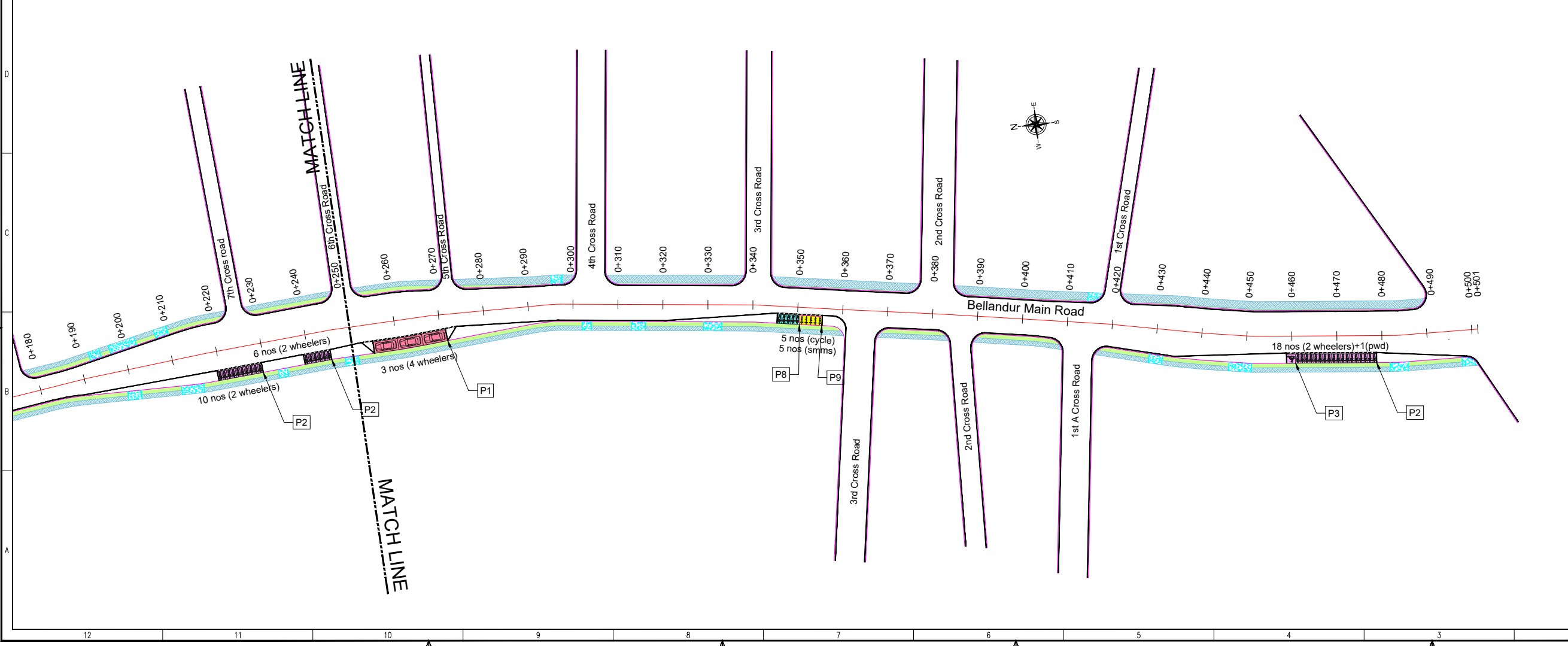
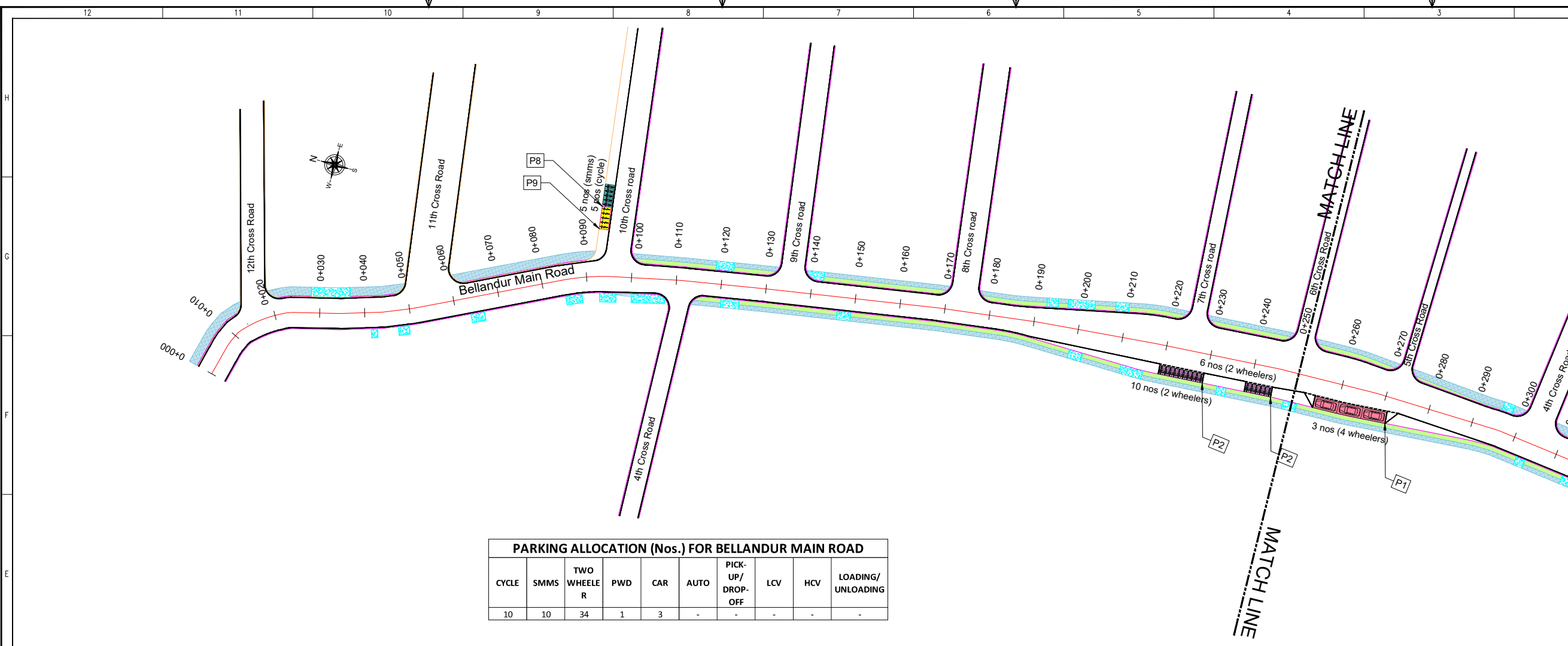
AUTHORITY:
Directorate of Urban Land Transport
Urban Development Department (UDD)
Government of Karnataka
BMTCL, T.M.C. 'B' Block, 4th Floor,
Shamlingar, K.H. Road, Bangalore - 560027
Tel: 080-22236627, Fax: 080-22236630
Email: dultbangalore@gmail.com
www.urbanlandtransport.kar.nic.in

DRAWING NUMBER: TPE/APP/MZ/05/2022/PAP/BMR/01	REVISION: R0	DATE: JUL 2022	SHEET NUMBER: 01 OF 01
DESIGNED: SC	DRAWN: AC	CHECKED: SK	


ISSUED ON BEHALF OF DIRECTORATE OF URBAN LAND TRANSPORT

PARKING ALLOCATION (Nos.) FOR BELLANDUR MAIN ROAD

CYCLE	SMMS	TWO WHEELER	PWD	CAR	AUTO	PICK-UP/DROP-OFF	LCV	HCV	LOADING/UNLOADING
10	10	34	1	3	-	-	-	-	-



Jul 12, 2022 - 12:43 pm
 P:\01\001 - Z:\TECHNICAL SECTION\PROJECT FOLDER\BANGALURU MAHADEVPURA ZONE\DETAILED DESIGN DRAWINGS\15017-15018-AC\BELLANDUR MAIN ROAD (15017-15018).AC
 15017-15018-AC-BELLANDUR MAIN ROAD (15017-15018).AC



PARKING ALLOCATION (Nos.) FOR KARIAMMANA MAIN ROAD									
CYCLE	SMMS	TWO WHEELER	PWD	CAR	AUTO	PICK-UP/DROP-OFF	LCV	HCV	LOADING/UNLOADING
-	-	-	-	-	7	-	-	-	-

THIS DRAWING IS THE PROPERTY OF DULT AND SHALL NOT BE COPIED OR USED WITHOUT WRITTEN PERMISSION. PROVIDING QUALITY CONTROL AND QUALITY ASSURANCE, WHICH INCLUDES QUALITY OF MATERIALS USED AND WORKMANSHIP PROVIDED ALONG WITH SUPERVISION SHALL BE THE RESPONSIBILITY OF THE CONTRACTOR AND THE PROFESSIONALS INVOLVED FOR THE SUPERVISION OF CONSTRUCTION WORK BEFORE, DURING AND AFTER EXECUTION OF SUCH CONSTRUCTION WORK.

- LEGEND:**
- - - : PROPOSED CENTER LINE
 - - - : LANE MARKING
 - - - : ACCESS LANE MARKING
 - : EDGE LANE MARKING
 - : PROPOSED KERB LINE
 - : PROPOSED FOOTPATH
 - [P1] : PROPOSED SIGN BOARD
 - [] : PROPOSED CYCLE HUB
 - [] : PROPOSED SMMS HUB
 - [] : PROPOSED TWO WHEELER PARKING
 - [] : PROPOSED PWD (PERSON WITH DISABILITIES) PARKING
 - [] : PROPOSED AUTO RICKSHAW PARKING
 - [] : PROPOSED CAR PARKING
 - [LCV] : PROPOSED LIGHT COMMERCIAL VEHICLE (LCV) PARKING
 - [HCV] : PROPOSED HEAVY COMMERCIAL VEHICLE (HCV) PARKING
 - [Loading/Unloading] : PROPOSED LOADING/UNLOADING ZONE
 - [Pick-up/Drop-off] : PROPOSED PICK-UP/DROP-OFF ZONE
 - [] : EXISTING FOOTPATH
 - [] : EXISTING SHOULDER
 - [] : EXISTING BUS STOP
 - [] : EXISTING RAMP/ENTRANCE
 - [] : EXISTING TRANSFORMER

PARKING ARRANGEMENT PLAN

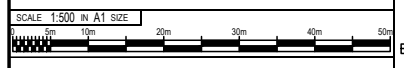
- NOTES:**
- ALL DIMENSION ARE IN METRES UNLESS MENTIONED OTHERWISE.
 - DIMENSION ARE NOT TO BE SCALED, ONLY WRITTEN DIMENSION SHALL BE FOLLOWED.
 - THE GENERAL ARRANGEMENT PLAN HAS BEEN PREPARED USING FIELD MEASUREMENT DRAWINGS.
 - ANY MINOR CHANGES TO THE DRAWING REQUIRED CAN BE DONE TO BEST SUIT AS PER SITE CONDITIONS DURING EXECUTION.
 - THESE DRAWINGS TO BE USED ONLY FOR PROVISION OF AREA PARKING PLAN ASSOCIATED INFRASTRUCTURE.
 - ANY OTHER MANDATORY, WARNING AND INFORMATORY SIGNAGE BOARDS WHICH ARE REQUIRED AS PART OF ROAD SAFETY SHALL BE EXECUTED.
 - THE PARKING SIGNAGES SHOULD BE INSTALLED AS PER THE PARKING SIGNAGE MANUAL, SHARED BY DULT.
 - THE LOCATION OF SIGNAGE CAN BE ADJUSTED TO BEST SUIT AS PER SITE CONDITIONS DURING EXECUTION.

REVISION DETAILS	DATE	REV. NO.

SUBMITTED TO:
BRUHAT BENGALURU MAHANAGARA PALIKE

PROJECT TITLE:
AREA PARKING PLAN MAHADEVPURA ZONE - WARD NO. 150 KARIAMMANA AGRAHARA ROAD (15015 - 15016)

DRAWING TITLE:
PARKING ALLOCATION PLAN Ch. 0+000 to Ch. 0+245



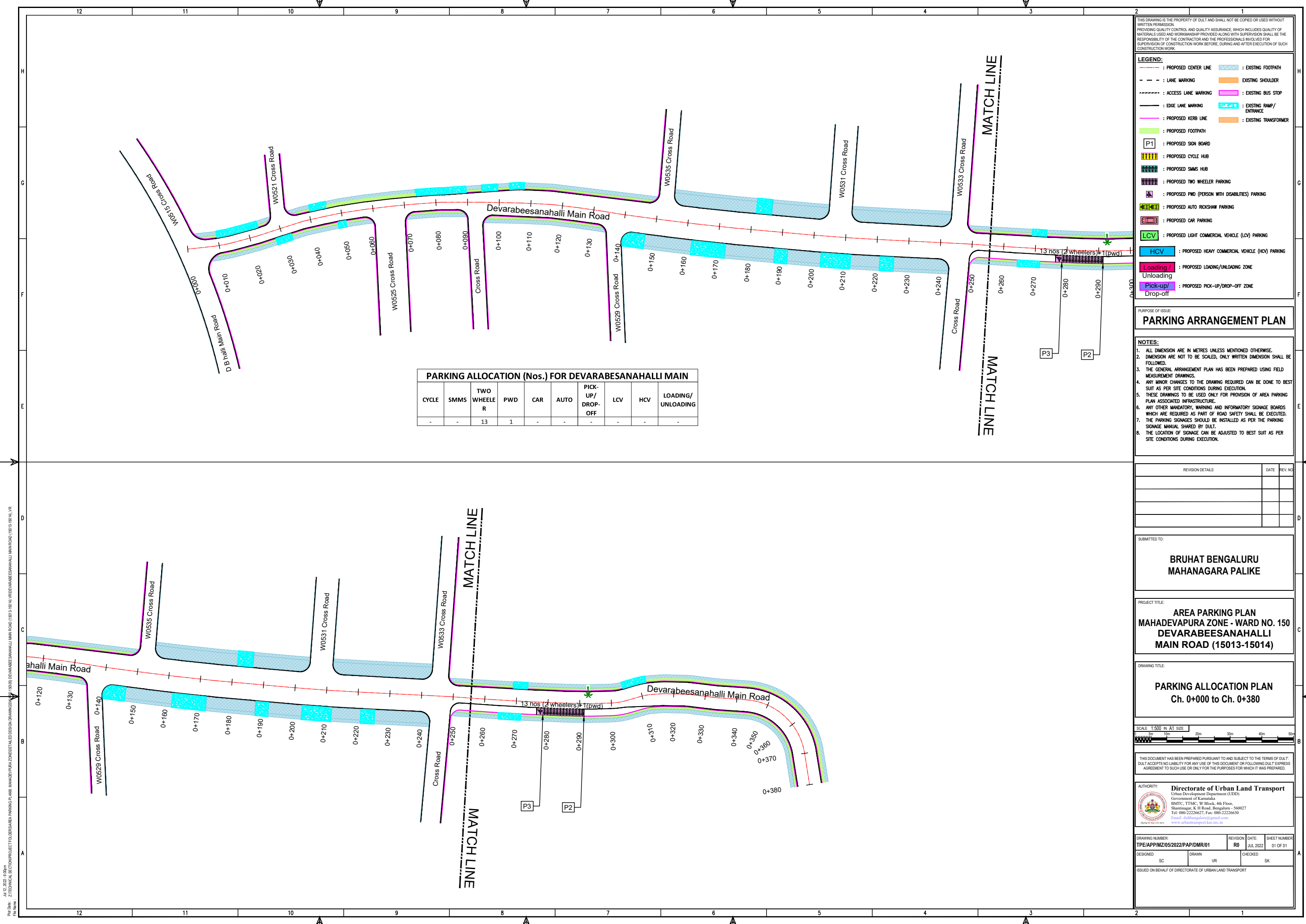
THIS DOCUMENT HAS BEEN PREPARED PURSUANT TO AND SUBJECT TO THE TERMS OF DULT. DULT ACCEPTS NO LIABILITY FOR ANY USE OF THIS DOCUMENT OR FOLLOWING DULT EXPRESS AGREEMENT TO SUCH USE OR ONLY FOR THE PURPOSES FOR WHICH IT WAS PREPARED.

AUTHORITY: Directorate of Urban Land Transport
Urban Development Department (UDD)
Government of Karnataka
BMTCL, TTMC, 19 Block, 4th Floor,
Shantinagar, K H Road, Bengaluru - 560027
Tel: 080-22226627, Fax: 080-22226630
Email: dult@bangalore.gov.in
www.urbantransport.kar.nic.in

DRAWING NUMBER: TPE/APP/MZ/05/2022/PAP/KAR/01	REVISION: R0	DATE: JUL 2022	SHEET NUMBER: 01 OF 01
DESIGNED: SLS	DRAWN: SKG	CHECKED: SK	

ISSUED ON BEHALF OF DIRECTORATE OF URBAN LAND TRANSPORT

Jul 12, 2022 - 8:29am
 Project: Z/TECHNICAL SECTION/PROJECT FOLDER/AREA PARKING PLAN MAHADEVPURA ZONE/DETAILED DESIGN DRAWINGS/15015/15016 - KARIAMMANA AGRAHARA ROAD (15015-15016) - SKG/KARIAMMANA AGRAHARA ROAD (15015-15016).SXD
 File Name:



PARKING ALLOCATION (Nos.) FOR DEVARABESANAHALLI MAIN

CYCLE	SMMS	TWO WHEELER	PWD	CAR	AUTO	PICK-UP/DROP-OFF	LCV	HCV	LOADING/UNLOADING
-	-	13	1	-	-	-	-	-	-

THIS DRAWING IS THE PROPERTY OF DULT AND SHALL NOT BE COPIED OR USED WITHOUT WRITTEN PERMISSION. PROVIDING QUALITY CONTROL AND QUALITY ASSURANCE, WHICH INCLUDES QUALITY OF MATERIALS USED AND WORKMANSHIP PROVIDED ALONG WITH SUPERVISION SHALL BE THE RESPONSIBILITY OF THE CONTRACTOR AND THE PROFESSIONALS INVOLVED FOR SUPERVISION OF CONSTRUCTION WORK BEFORE, DURING AND AFTER EXECUTION OF SUCH CONSTRUCTION WORK.

LEGEND:

- PROPOSED CENTER LINE
- EXISTING FOOTPATH
- LANE MARKING
- EXISTING SHOULDER
- ACCESS LANE MARKING
- EXISTING BUS STOP
- EDGE LANE MARKING
- EXISTING RAMP/ENTRANCE
- PROPOSED KERB LINE
- EXISTING TRANSFORMER
- PROPOSED FOOTPATH
- PROPOSED SIGN BOARD (P1)
- PROPOSED CYCLE HUB
- PROPOSED SMMS HUB
- PROPOSED TWO WHEELER PARKING
- PROPOSED PWD (PERSON WITH DISABILITIES) PARKING
- PROPOSED AUTO RICKSHAW PARKING
- PROPOSED CAR PARKING
- PROPOSED LIGHT COMMERCIAL VEHICLE (LCV) PARKING
- PROPOSED HEAVY COMMERCIAL VEHICLE (HCV) PARKING
- PROPOSED LOADING/UNLOADING ZONE
- PROPOSED PICK-UP/DROP-OFF ZONE

PARKING ARRANGEMENT PLAN

NOTES:

- ALL DIMENSION ARE IN METRES UNLESS MENTIONED OTHERWISE.
- DIMENSION ARE NOT TO BE SCALED, ONLY WRITTEN DIMENSION SHALL BE FOLLOWED.
- THE GENERAL ARRANGEMENT PLAN HAS BEEN PREPARED USING FIELD MEASUREMENT DRAWINGS.
- ANY MINOR CHANGES TO THE DRAWING REQUIRED CAN BE DONE TO BEST SUIT AS PER SITE CONDITIONS DURING EXECUTION.
- THESE DRAWINGS TO BE USED ONLY FOR PROVISION OF AREA PARKING PLAN ASSOCIATED INFRASTRUCTURE.
- ANY OTHER MANDATORY, WARNING AND INFORMATORY SIGNAGE BOARDS WHICH ARE REQUIRED AS PART OF ROAD SAFETY SHALL BE EXECUTED.
- THE PARKING SIGNAGES SHOULD BE INSTALLED AS PER THE PARKING SIGNAGE MANUAL SHARED BY DULT.
- THE LOCATION OF SIGNAGE CAN BE ADJUSTED TO BEST SUIT AS PER SITE CONDITIONS DURING EXECUTION.

REVISION DETAILS	DATE	REV. NO.

SUBMITTED TO:

BRUHAT BENGALURU MAHANAGARA PALIKE

PROJECT TITLE:

AREA PARKING PLAN MAHADEVAPURA ZONE - WARD NO. 150 DEVARABESANAHALLI MAIN ROAD (15013-15014)

DRAWING TITLE:

PARKING ALLOCATION PLAN Ch. 0+000 to Ch. 0+380



THIS DOCUMENT HAS BEEN PREPARED PURSUANT TO AND SUBJECT TO THE TERMS OF DULT. DULT ACCEPTS NO LIABILITY FOR ANY USE OF THIS DOCUMENT OR FOLLOWING DULT EXPRESS AGREEMENT TO SUCH USE OR ONLY FOR THE PURPOSES FOR WHICH IT WAS PREPARED.

AUTHORITY: Directorate of Urban Land Transport
 Urban Development Department (UDD)
 Government of Karnataka
 BMTCL, TTMC, B Block, 4th Floor,
 Shantinagar, K H Road, Bengaluru - 560027
 Tel: 080-22226627, Fax: 080-22226630
 Email: dult@urbanlandtransport.gov.in
 www.urbanlandtransport.kar.nic.in

DRAWING NUMBER:	REVISION:	DATE:	SHEET NUMBER:
TPE/APP/MZ/05/2022/PAP/DMR/01	R0	JUL 2022	01 OF 01

DESIGNED:	DRAWN:	CHECKED:
SC	VR	SK

ISSUED ON BEHALF OF DIRECTORATE OF URBAN LAND TRANSPORT

Jul 12, 2022 - 8:00am
 PLOT No: 2 | TECHNICAL SECTION PROJECT TOLERABLE PARKING PLAN, MAHADEVAPURA ZONE DETAILED DESIGN DRAWINGS
 File Name:

THIS DRAWING IS THE PROPERTY OF DULT AND SHALL NOT BE COPIED OR USED WITHOUT WRITTEN PERMISSION.
PROVIDING QUALITY CONTROL AND QUALITY ASSURANCE, WHICH INCLUDES QUALITY OF MATERIALS USED AND WORKMANSHIP PROVIDED ALONG WITH SUPERVISION SHALL BE THE RESPONSIBILITY OF THE CONTRACTOR AND THE PROFESSIONALS INVOLVED FOR SUPERVISION OF CONSTRUCTION WORK BEFORE, DURING AND AFTER EXECUTION OF SUCH CONSTRUCTION WORK.

LEGEND:

- : PROPOSED CENTER LINE
- - - : LANE MARKING
- - - : ACCESS LANE MARKING
- : EDGE LANE MARKING
- : PROPOSED KERB LINE
- : PROPOSED FOOTPATH
- : PROPOSED SIGN BOARD
- : PROPOSED CYCLE HUB
- : PROPOSED SMMS HUB
- : PROPOSED TWO WHEELER PARKING
- : PROPOSED PWD (PERSON WITH DISABILITIES) PARKING
- : PROPOSED AUTO RICKSHAW PARKING
- : PROPOSED CAR PARKING
- : PROPOSED LIGHT COMMERCIAL VEHICLE (LCV) PARKING
- : PROPOSED HEAVY COMMERCIAL VEHICLE (HCV) PARKING
- : PROPOSED LOADING/UNLOADING ZONE
- : PROPOSED PICK-UP/DROP-OFF ZONE
- : EXISTING FOOTPATH
- : EXISTING SHOULDER
- : EXISTING BUS STOP
- : EXISTING RAMP/ENTRANCE
- : EXISTING TRANSFORMER

PARKING ALLOCATION (Nos.) FOR KASAVANHALLI COLLEGE ROAD

CYCLE	SMMS	TWO WHEELER	PWD	CAR	AUTO	PICK-UP/DROP-OFF	LCV	HCV	LOADING/UNLOADING
45	45	67	4	4	3	-	-	-	-

PARKING ARRANGEMENT PLAN

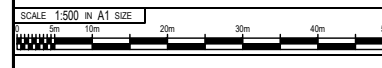
- NOTES:**
- ALL DIMENSION ARE IN METRES UNLESS MENTIONED OTHERWISE.
 - DIMENSION ARE NOT TO BE SCALED, ONLY WRITTEN DIMENSION SHALL BE FOLLOWED.
 - THE GENERAL ARRANGEMENT PLAN HAS BEEN PREPARED USING FIELD MEASUREMENT DRAWINGS.
 - ANY MINOR CHANGES TO THE DRAWING REQUIRED CAN BE DONE TO BEST SUIT AS PER SITE CONDITIONS DURING EXECUTION.
 - THESE DRAWINGS TO BE USED ONLY FOR PROVISION OF AREA PARKING PLAN ASSOCIATED INFRASTRUCTURE.
 - ANY OTHER MANDATORY, WARNING AND INFORMATORY SIGNAGE BOARDS WHICH ARE REQUIRED AS PART OF ROAD SAFETY SHALL BE EXECUTED.
 - THE PARKING SIGNAGES SHOULD BE INSTALLED AS PER THE PARKING SIGNAGE MANUAL SHARED BY DULT.
 - THE LOCATION OF SIGNAGE CAN BE ADJUSTED TO BEST SUIT AS PER SITE CONDITIONS DURING EXECUTION.

REVISION DETAILS	DATE	REV	NO

SUBMITTED TO:
BRUHAT BENGALURU MAHANAGARA PALIKE

PROJECT TITLE:
AREA PARKING PLAN MAHADEVAPURA ZONE - WARD NO. 150 KASAVANHALLI MAIN ROAD (15001-15002,15003-15004)

DRAWING TITLE:
PARKING ALLOCATION PLAN Ch. 0+000 to Ch. 0+500

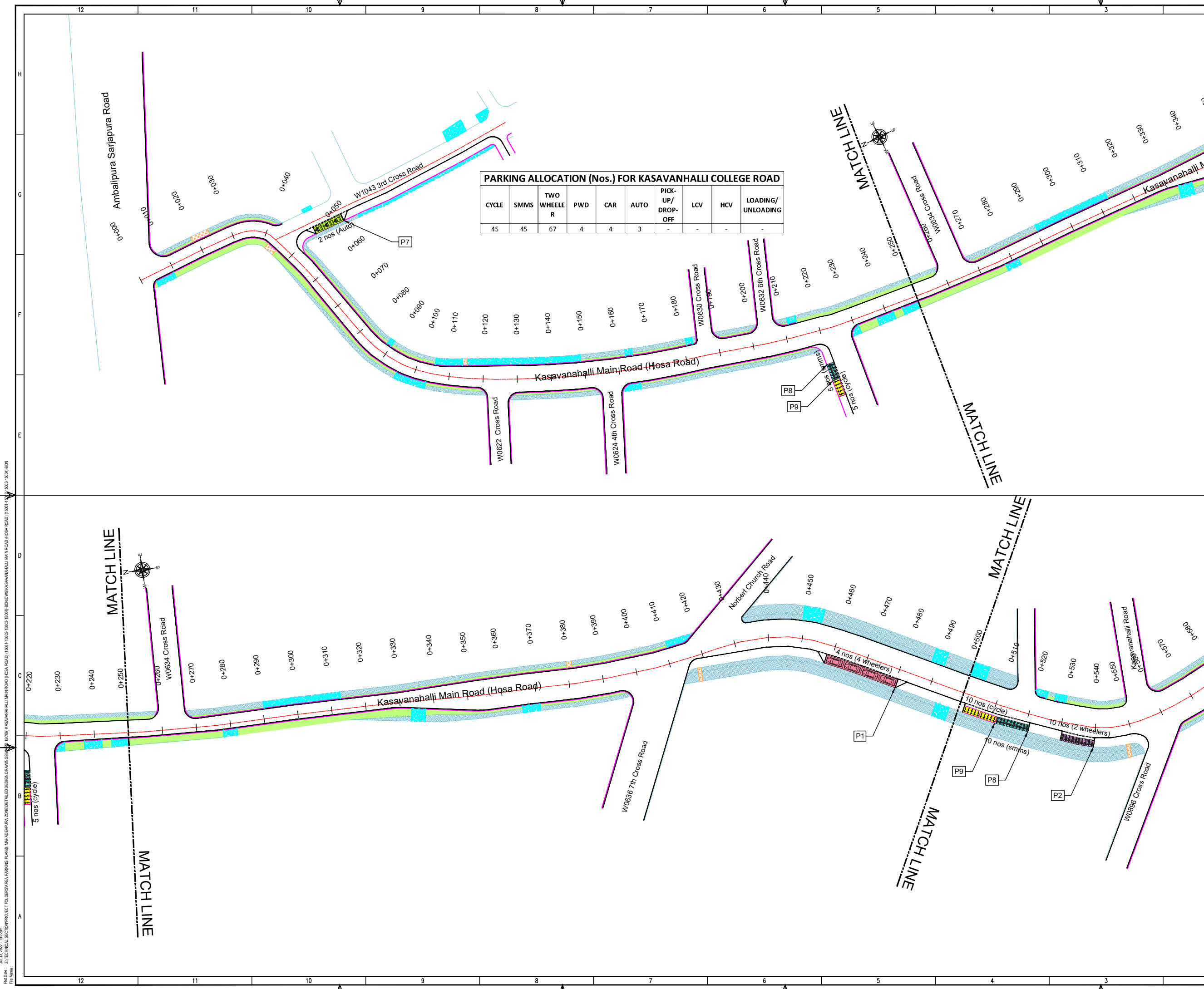


THIS DOCUMENT HAS BEEN PREPARED PURSUANT TO AND SUBJECT TO THE TERMS OF DULT. DULT ACCEPTS NO LIABILITY FOR ANY USE OF THIS DOCUMENT OR FOLLOWING DULT EXPRESS AGREEMENT TO SUCH USE OR ONLY FOR THE PURPOSES FOR WHICH IT WAS PREPARED.

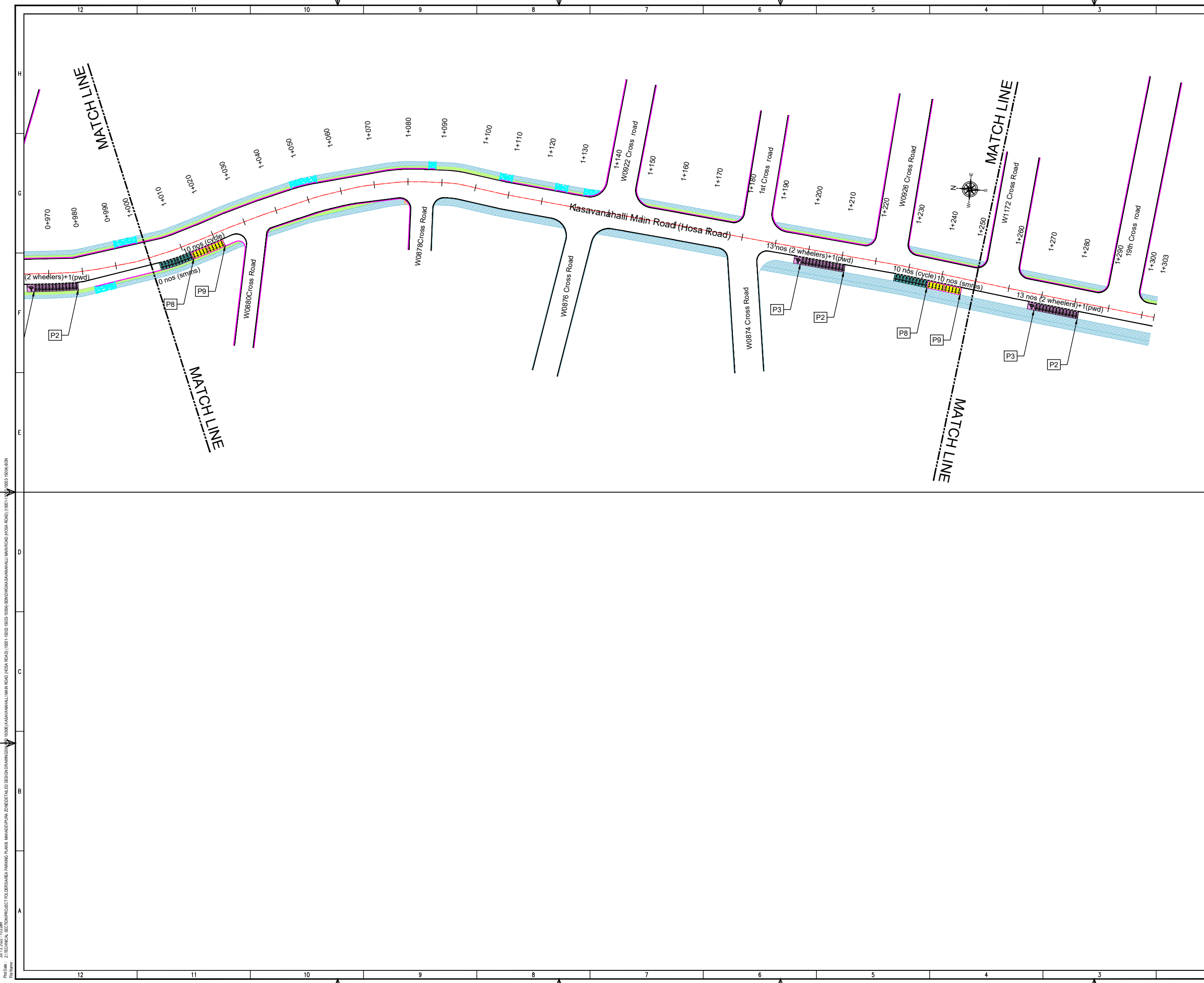
AUTHORITY:
Directorate of Urban Land Transport
Urban Development Department (UDD)
Government of Karnataka
BMTCL, T.M.C., 'B' Block, 4th Floor,
Shraminagar, K.H. Road, Bengaluru - 560027
Tel: 080-22226627, Fax: 080-22226630
Email: dultbangalore@gmail.com
www.urbantransport.kar.nic.in

DRAWING NUMBER:	REVISION:	DATE:	SHEET NUMBER:
TPE/APP/M/05/2022/PAP/KMR/01	R0	JUL 2022	01 OF 03
DESIGNED:	DRAWN:	CHECKED:	
SC	BDN	SK	

ISSUED ON BEHALF OF DIRECTORATE OF URBAN LAND TRANSPORT



Jul 13, 2022 - 10:22am
 File Name: Z:\TECHNICAL_SECTION\PROJECT_FOLDERS\AREA PARKING PLANS - MAHADEVAPURA ZONE\DETAILED DESIGN DRAWINGS\15001-15002-15003-15004-BONDING\KASAVANHALLI MAIN ROAD (HOSA ROAD) (15001-15002,15003-15004).BEN



THIS DRAWING IS THE PROPERTY OF DULT AND SHALL NOT BE COPIED OR USED WITHOUT WRITTEN PERMISSION. PROVIDING QUALITY CONTROL AND QUALITY ASSURANCE, WHICH INCLUDES QUALITY OF MATERIALS USED AND WORKMANSHIP PROVIDED ALONG WITH SUPERVISION SHALL BE THE RESPONSIBILITY OF THE CONTRACTOR AND THE PROFESSIONALS INVOLVED FOR SUPERVISION OF CONSTRUCTION WORK BEFORE, DURING AND AFTER EXECUTION OF SUCH CONSTRUCTION WORK.

LEGEND:

- PROPOSED CENTER LINE
- EXISTING FOOTPATH
- LANE MARKING
- EXISTING SHOULDER
- ACCESS LANE MARKING
- EXISTING BUS STOP
- EDGE LANE MARKING
- EXISTING RAMP/ENTRANCE
- PROPOSED KERB LINE
- EXISTING TRANSFORMER
- PROPOSED FOOTPATH
- PROPOSED SIGN BOARD (P1)
- PROPOSED CYCLE HUB
- PROPOSED SMSIS HUB
- PROPOSED TWO WHEELER PARKING
- PROPOSED PWD (PERSON WITH DISABILITIES) PARKING
- PROPOSED AUTO RICKSHAW PARKING
- PROPOSED CAR PARKING
- PROPOSED LIGHT COMMERCIAL VEHICLE (LCV) PARKING
- PROPOSED HEAVY COMMERCIAL VEHICLE (HCV) PARKING
- PROPOSED LOADING/UNLOADING ZONE
- PROPOSED PICK-UP/DROP-OFF ZONE

PURPOSE OF ISSUE:
PARKING ARRANGEMENT PLAN

NOTES:

- ALL DIMENSION ARE IN METRES UNLESS MENTIONED OTHERWISE.
- DIMENSION ARE NOT TO BE SCALED, ONLY WRITTEN DIMENSION SHALL BE FOLLOWED.
- THE GENERAL ARRANGEMENT PLAN HAS BEEN PREPARED USING FIELD MEASUREMENT DRAWINGS.
- ANY MINOR CHANGES TO THE DRAWING REQUIRED CAN BE DONE TO BEST SUIT AS PER SITE CONDITIONS DURING EXECUTION.
- THESE DRAWINGS TO BE USED ONLY FOR PROVISION OF AREA PARKING PLAN ASSOCIATED INFRASTRUCTURE.
- ANY OTHER MANDATORY, WARNING AND INFORMATORY SIGNAGE BOARDS WHICH ARE REQUIRED AS PART OF ROAD SAFETY SHALL BE EXECUTED.
- THE PARKING SIGNAGES SHOULD BE INSTALLED AS PER THE PARKING SIGNAGE MANUAL SHARED BY DULT.
- THE LOCATION OF SIGNAGE CAN BE ADJUSTED TO BEST SUIT AS PER SITE CONDITIONS DURING EXECUTION.

REVISION DETAILS	DATE	REV NO

SUBMITTED TO:
BRUHAT BENGALURU MAHANAGARA PALIKE

PROJECT TITLE:
AREA PARKING PLAN MAHADEVAPURA ZONE - WARD NO. 150 KASAVANAHALLI MAIN ROAD (15001-15002,15003-15004)

DRAWING TITLE:
PARKING ALLOCATION PLAN Ch. 1+000 to Ch. 1+303



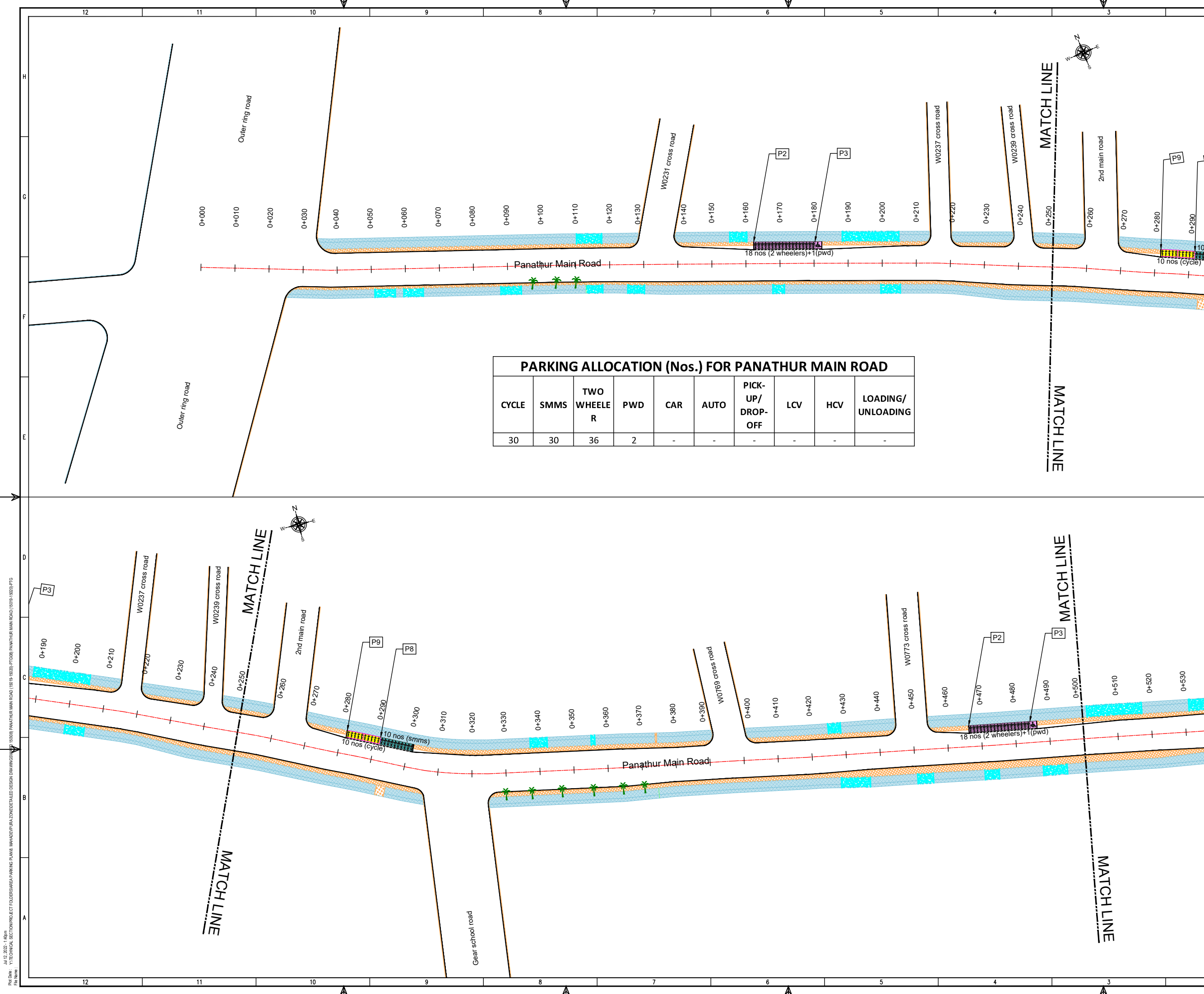
THIS DOCUMENT HAS BEEN PREPARED PURSUANT TO AND SUBJECT TO THE TERMS OF DULT. DULT ACCEPTS NO LIABILITY FOR ANY USE OF THIS DOCUMENT OR FOLLOWING DULT EXPRESS AGREEMENT TO SUCH USE OR ONLY FOR THE PURPOSES FOR WHICH IT WAS PREPARED.

AUTHORITY:
 Directorate of Urban Land Transport
 Urban Development Department (UDD)
 Government of Karnataka
 BMTCL, T.M.C., 5th Block, 4th Floor,
 Shaminagar, K H Road, Bengaluru - 560027
 Tel: 080-22236627, Fax: 080-22236630
 Email: dultbangalore@gmail.com
 www.urbantransport.kar.nic.in

DRAWING NUMBER: TPE/APP/MZ/05/2022/PAP/KMR/03	REVISION: R0	DATE: JUL 2022	SHEET NUMBER: 03 OF 03
DESIGNED: SC	DRAWN: BEN	CHECKED: SK	

ISSUED ON BEHALF OF DIRECTORATE OF URBAN LAND TRANSPORT

Jul 13, 2022 - 10:22am
 P:\01\01\Z\TECHNICAL_SECTION\PROJECT_FOLDERS\AREA_PARKING_PLAN\MAHADEVAPURA_ZONE\DETAILED DESIGN DRAWINGS\15001-15004\15003-15004\15003-15004-BEN



PARKING ALLOCATION (Nos.) FOR PANATHUR MAIN ROAD

CYCLE	SMMS	TWO WHEELER	PWD	CAR	AUTO	PICK-UP/DROP-OFF	LCV	HCV	LOADING/UNLOADING
30	30	36	2	-	-	-	-	-	-

THIS DRAWING IS THE PROPERTY OF DULT AND SHALL NOT BE COPIED OR USED WITHOUT WRITTEN PERMISSION. PROVIDING QUALITY CONTROL AND QUALITY ASSURANCE, WHICH INCLUDES QUALITY OF MATERIALS USED AND WORKMANSHIP PROVIDED ALONG WITH SUPERVISION SHALL BE THE RESPONSIBILITY OF THE CONTRACTOR AND THE PROFESSIONALS INVOLVED FOR SUPERVISION OF CONSTRUCTION WORK BEFORE, DURING AND AFTER EXECUTION OF SUCH CONSTRUCTION WORK.

LEGEND:

- : PROPOSED CENTER LINE
- - - : LANE MARKING
- - - : ACCESS LANE MARKING
- : EDGE LANE MARKING
- : PROPOSED KERB LINE
- : PROPOSED FOOTPATH
- : PROPOSED SIGN BOARD
- : PROPOSED CYCLE HUB
- : PROPOSED SMMS HUB
- : PROPOSED TWO WHEELER PARKING
- : PROPOSED PWD (PERSON WITH DISABILITIES) PARKING
- : PROPOSED AUTO RICKSHAW PARKING
- : PROPOSED CAR PARKING
- : PROPOSED LIGHT COMMERCIAL VEHICLE (LCV) PARKING
- : PROPOSED HEAVY COMMERCIAL VEHICLE (HCV) PARKING
- : PROPOSED LOADING/UNLOADING ZONE
- : PROPOSED PICK-UP/DROP-OFF ZONE
- : EXISTING FOOTPATH
- : EXISTING SHOULDER
- : EXISTING BUS STOP
- : EXISTING RAMP/ENTRANCE
- : EXISTING TRANSFORMER

PURPOSE OF ISSUE:
PARKING ARRANGEMENT PLAN

NOTES:

1. ALL DIMENSION ARE IN METRES UNLESS MENTIONED OTHERWISE.
2. DIMENSION ARE NOT TO BE SCALED, ONLY WRITTEN DIMENSION SHALL BE FOLLOWED.
3. THE GENERAL ARRANGEMENT PLAN HAS BEEN PREPARED USING FIELD MEASUREMENT DRAWINGS.
4. ANY MINOR CHANGES TO THE DRAWING REQUIRED CAN BE DONE TO BEST SUIT AS PER SITE CONDITIONS DURING EXECUTION.
5. THESE DRAWINGS TO BE USED ONLY FOR PROVISION OF AREA PARKING PLAN ASSOCIATED INFRASTRUCTURE.
6. ANY OTHER MANDATORY, WARNING AND INFORMATORY SIGNAGE BOARDS WHICH ARE REQUIRED AS PART OF ROAD SAFETY SHALL BE EXECUTED.
7. THE PARKING SIGNAGES SHOULD BE INSTALLED AS PER THE PARKING SIGNAGE MANUAL SHARED BY DULT.
8. THE LOCATION OF SIGNAGE CAN BE ADJUSTED TO BEST SUIT AS PER SITE CONDITIONS DURING EXECUTION.

REVISION DETAILS	DATE	REV. NO.

SUBMITTED TO:
BRUHAT BENGALURU MAHANAGARA PALIKE

PROJECT TITLE:
AREA PARKING PLAN MAHADEVPURA ZONE - WARD NO. 150 PANATHUR MAIN ROAD (15019 - 15020)

DRAWING TITLE:
PARKING ALLOCATION PLAN Ch. 0+000 to Ch. 0+500



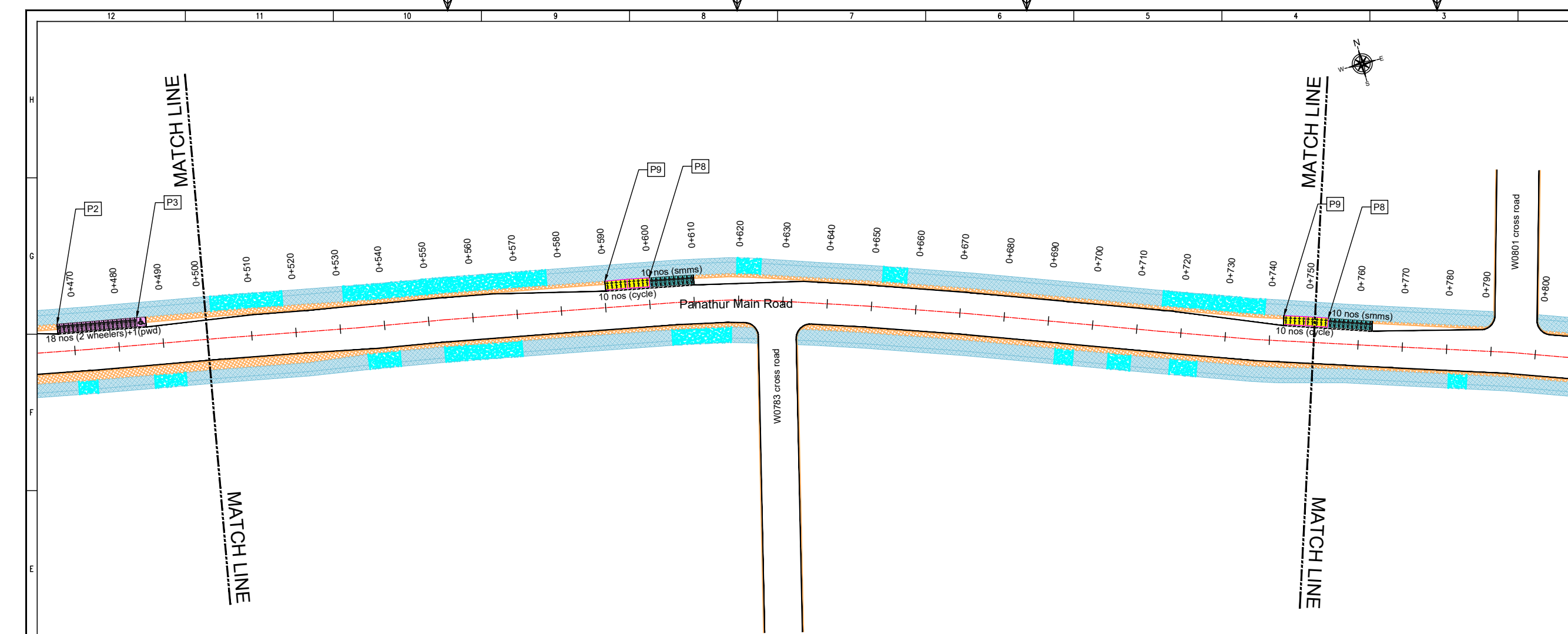
THIS DOCUMENT HAS BEEN PREPARED PURSUANT TO AND SUBJECT TO THE TERMS OF DULT. DULT ACCEPTS NO LIABILITY FOR ANY USE OF THIS DOCUMENT OR FOLLOWING DULT EXPRESS AGREEMENT TO SUCH USE OR ONLY FOR THE PURPOSES FOR WHICH IT WAS PREPARED.

AUTHORITY:
Directorate of Urban Land Transport
Urban Development Department (UDD)
Government of Karnataka
BMTCL, TTCMC, B Block, 4th Floor,
Shantinagar, K H Road, Bengaluru - 560027
Tel: 080-22226627, Fax: 080-22226630
Email: dult@bmtcl.gov.in, dult@tcmc.gov.in
www.urbantransport.kar.nic.in

DRAWING NUMBER: TPE/APP/MZ/05/2022/PAP/PMR/01	REVISION: R0	DATE: JUL 2022	SHEET NUMBER: 01 OF 02
DESIGNED: SLS	DRAWN: PTG	CHECKED: SK	

ISSUED ON BEHALF OF DIRECTORATE OF URBAN LAND TRANSPORT

Jul 12, 2022 - 1:40pm
 Proj No: VT/TECHNICAL SECTION/PROJECT/TOUGHER/AREA PARKING PLANS, MAHADEVPURA ZONE/DETAILED DESIGN DRAWINGS/15019-15020/PTG
 File Name:



THIS DRAWING IS THE PROPERTY OF DULT AND SHALL NOT BE COPIED OR USED WITHOUT WRITTEN PERMISSION. PROVIDING QUALITY CONTROL AND QUALITY ASSURANCE, WHICH INCLUDES QUALITY OF MATERIALS USED AND WORKMANSHIP PROVIDED ALONG WITH SUPERVISION SHALL BE THE RESPONSIBILITY OF THE CONTRACTOR AND THE PROFESSIONALS INVOLVED FOR THE SUPERVISION OF CONSTRUCTION WORK BEFORE, DURING AND AFTER EXECUTION OF SUCH CONSTRUCTION WORK.

LEGEND:

- PROPOSED CENTER LINE
- EXISTING FOOTPATH
- LANE MARKING
- EXISTING SHOULDER
- ACCESS LANE MARKING
- EXISTING BUS STOP
- EDGE LANE MARKING
- EXISTING RAMP/ENTRANCE
- PROPOSED KERB LINE
- EXISTING TRANSFORMER
- PROPOSED FOOTPATH
- PROPOSED SIGN BOARD (P1)
- PROPOSED CYCLE HUB
- PROPOSED SMMS HUB
- PROPOSED TWO WHEELER PARKING
- PROPOSED PWD (PERSON WITH DISABILITIES) PARKING
- PROPOSED AUTO RICKSHAW PARKING
- PROPOSED CAR PARKING
- PROPOSED LIGHT COMMERCIAL VEHICLE (LCV) PARKING
- PROPOSED HEAVY COMMERCIAL VEHICLE (HCV) PARKING
- PROPOSED LOADING/UNLOADING ZONE
- PROPOSED PICK-UP/DROP-OFF ZONE

PURPOSE OF ISSUE:
PARKING ARRANGEMENT PLAN

NOTES:

- ALL DIMENSION ARE IN METRES UNLESS MENTIONED OTHERWISE.
- DIMENSION ARE NOT TO BE SCALED, ONLY WRITTEN DIMENSION SHALL BE FOLLOWED.
- THE GENERAL ARRANGEMENT PLAN HAS BEEN PREPARED USING FIELD MEASUREMENT DRAWINGS.
- ANY MINOR CHANGES TO THE DRAWING REQUIRED CAN BE DONE TO BEST SUIT AS PER SITE CONDITIONS DURING EXECUTION.
- THESE DRAWINGS TO BE USED ONLY FOR PROVISION OF AREA PARKING PLAN ASSOCIATED INFRASTRUCTURE.
- ANY OTHER MANDATORY, WARNING AND INFORMATORY SIGNAGE BOARDS WHICH ARE REQUIRED AS PART OF ROAD SAFETY SHALL BE EXECUTED.
- THE PARKING SIGNAGES SHOULD BE INSTALLED AS PER THE PARKING SIGNAGE MANUAL, SHARED BY DULT.
- THE LOCATION OF SIGNAGE CAN BE ADJUSTED TO BEST SUIT AS PER SITE CONDITIONS DURING EXECUTION.

REVISION DETAILS	DATE	REV. NO.

SUBMITTED TO:
BRUHAT BENGALURU MAHANAGARA PALIKE

PROJECT TITLE:
AREA PARKING PLAN MAHADEVPURA ZONE - WARD NO. 150 PANATHUR MAIN ROAD (15019 - 15020)

DRAWING TITLE:
PARKING ALLOCATION PLAN Ch. 0+500 to Ch. 0+993

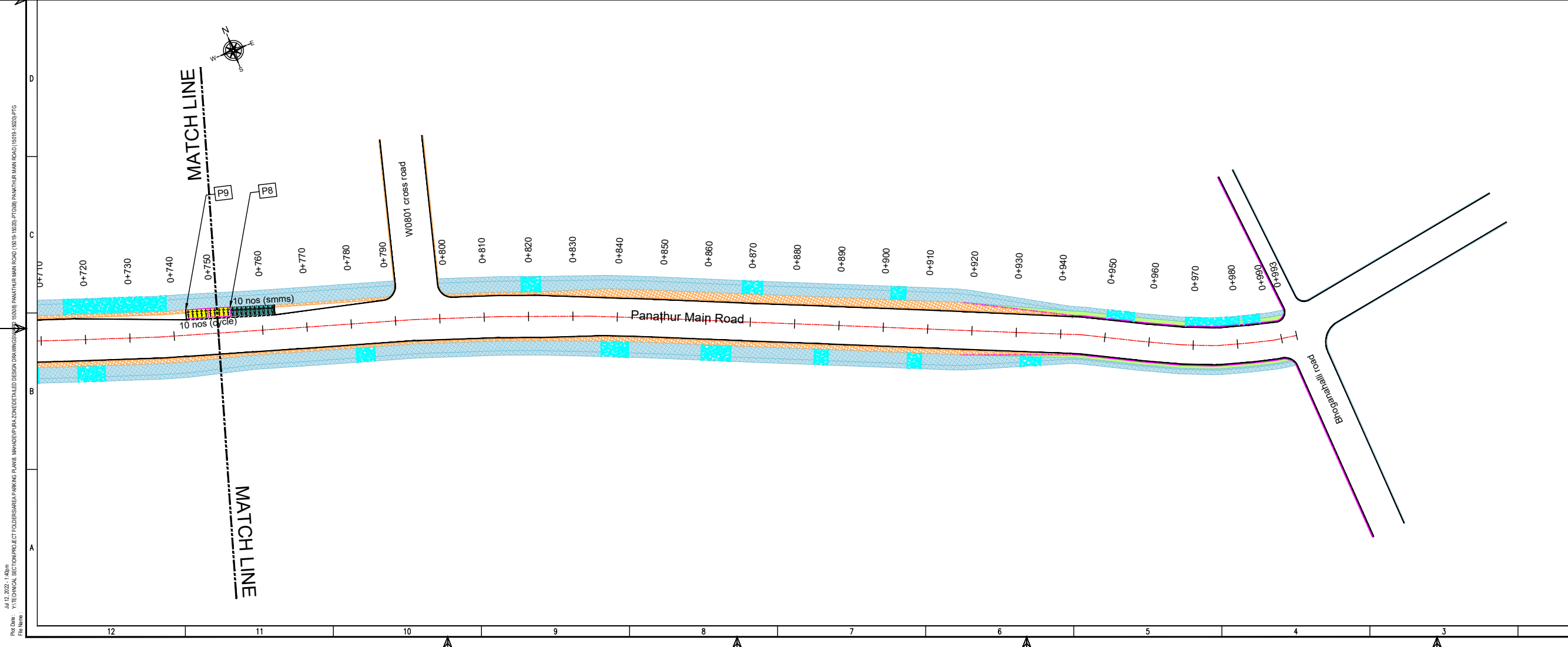


THIS DOCUMENT HAS BEEN PREPARED PURSUANT TO AND SUBJECT TO THE TERMS OF DULT. DULT ACCEPTS NO LIABILITY FOR ANY USE OF THIS DOCUMENT OR FOLLOWING DULT EXPRESS AGREEMENT TO SUCH USE OR ONLY FOR THE PURPOSES FOR WHICH IT WAS PREPARED.

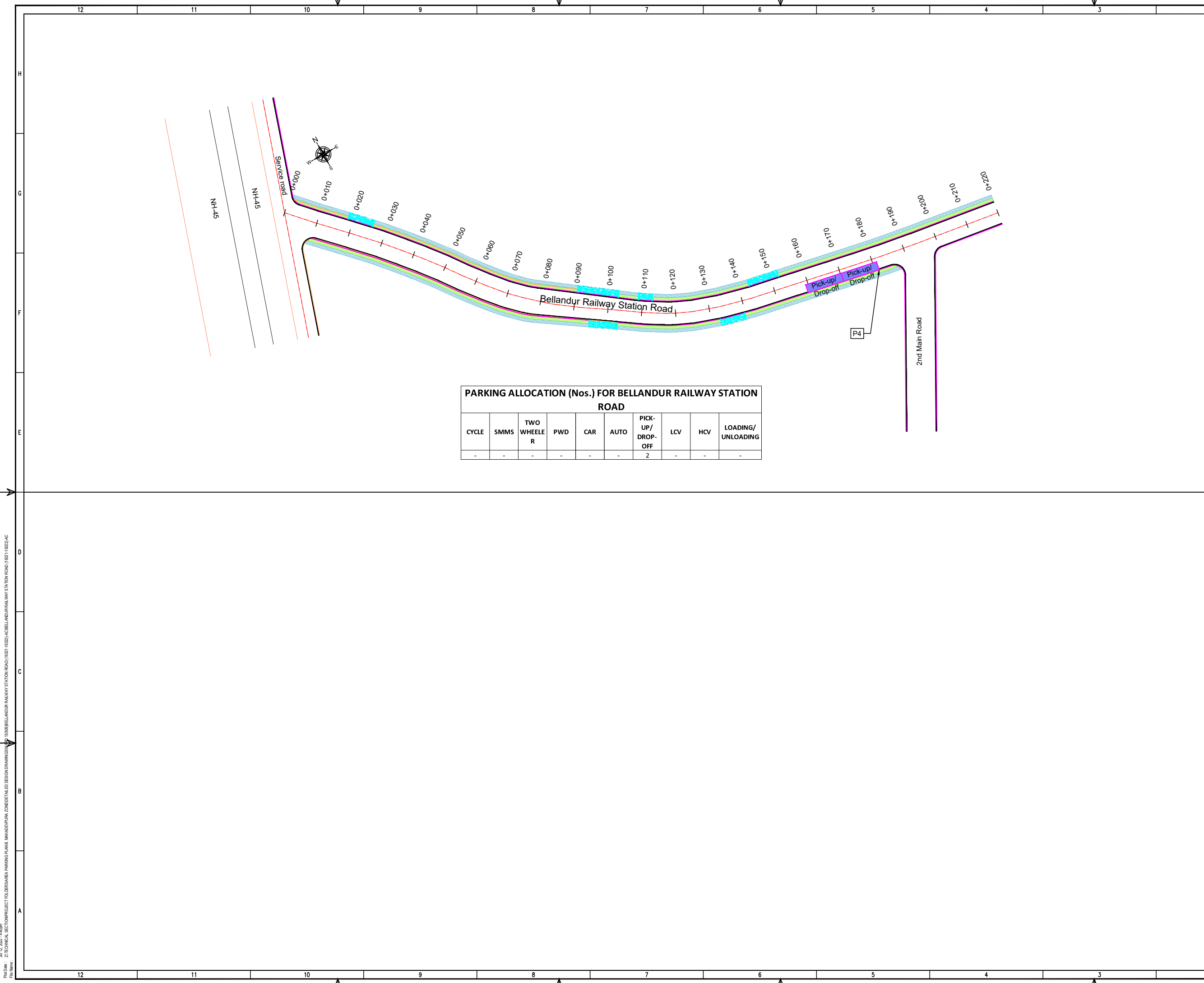
AUTHORITY:
Directorate of Urban Land Transport
 Urban Development Department (UDD)
 Government of Karnataka
 BMTCL, TTCMC, 19 Block, 4th Floor,
 Shantinagar, K H Road, Bengaluru - 560027
 Tel: 080-22226227, Fax: 080-22226630
 Email: dult@bmtcl.gov.in, dult@tcmc.gov.in
 www.urbantransport.kar.nic.in

DRAWING NUMBER: TPE/APP/MZ/05/2022/PAP/PMR/02	REVISION: R0	DATE: JUL 2022	SHEET NUMBER: 02 OF 02
DESIGNED: SLS	DRAWN: PTG	CHECKED: SK	

ISSUED ON BEHALF OF DIRECTORATE OF URBAN LAND TRANSPORT



Jul 12, 2022 - 1:40pm
 PLOT No: VTECHNICAL SECTION/PROJECT TOUGHERSARA PARKING PLANS, MAHADEVPURA ZONE/DETAILED DESIGN DRAWINGS/15019-15020/PTG
 FILE NAME:



PARKING ALLOCATION (Nos.) FOR BELLANDUR RAILWAY STATION ROAD

CYCLE	SMMS	TWO WHEELER	PWD	CAR	AUTO	PICK-UP/DROP-OFF	LCV	HCV	LOADING/UNLOADING
-	-	-	-	-	-	2	-	-	-

THIS DRAWING IS THE PROPERTY OF DULT AND SHALL NOT BE COPIED OR USED WITHOUT WRITTEN PERMISSION. PROVIDING QUALITY CONTROL AND QUALITY ASSURANCE, WHICH INCLUDES QUALITY OF MATERIALS USED AND WORKMANSHIP PROVIDED ALONG WITH SUPERVISION SHALL BE THE RESPONSIBILITY OF THE CONTRACTOR AND THE PROFESSIONALS INVOLVED FOR SUPERVISION OF CONSTRUCTION WORK BEFORE, DURING AND AFTER EXECUTION OF SUCH CONSTRUCTION WORK.

LEGEND:

- : PROPOSED CENTER LINE
- - - : LANE MARKING
- : ACCESS LANE MARKING
- : EDGE LANE MARKING
- : PROPOSED KERB LINE
- : PROPOSED FOOTPATH
- [P1] : PROPOSED SIGN BOARD
- [] : PROPOSED CYCLE HUB
- [] : PROPOSED SMMS HUB
- [] : PROPOSED TWO WHEELER PARKING
- [] : PROPOSED PWD (PERSON WITH DISABILITIES) PARKING
- [] : PROPOSED AUTO RICKSHAW PARKING
- [] : PROPOSED CAR PARKING
- [LCV] : PROPOSED LIGHT COMMERCIAL VEHICLE (LCV) PARKING
- [HCV] : PROPOSED HEAVY COMMERCIAL VEHICLE (HCV) PARKING
- [Loading/Unloading] : PROPOSED LOADING/UNLOADING ZONE
- [Pick-up/Drop-off] : PROPOSED PICK-UP/DROP-OFF ZONE
- [] : EXISTING FOOTPATH
- [] : EXISTING SHOULDER
- [] : EXISTING BUS STOP
- [] : EXISTING RAMP/ENTRANCE
- [] : EXISTING TRANSFORMER

PURPOSE OF ISSUE:
PARKING ARRANGEMENT PLAN

NOTES:

- ALL DIMENSION ARE IN METRES UNLESS MENTIONED OTHERWISE.
- DIMENSION ARE NOT TO BE SCALED, ONLY WRITTEN DIMENSION SHALL BE FOLLOWED.
- THE GENERAL ARRANGEMENT PLAN HAS BEEN PREPARED USING FIELD MEASUREMENT DRAWINGS.
- ANY MINOR CHANGES TO THE DRAWING REQUIRED CAN BE DONE TO BEST SUIT AS PER SITE CONDITIONS DURING EXECUTION.
- THESE DRAWINGS TO BE USED ONLY FOR PROVISION OF AREA PARKING PLAN ASSOCIATED INFRASTRUCTURE.
- ANY OTHER MANDATORY, WARNING AND INFORMATORY SIGNAGE BOARDS WHICH ARE REQUIRED AS PART OF ROAD SAFETY SHALL BE EXECUTED.
- THE PARKING SIGNAGES SHOULD BE INSTALLED AS PER THE PARKING SIGNAGE MANUAL SHARED BY DULT.
- THE LOCATION OF SIGNAGE CAN BE ADJUSTED TO BEST SUIT AS PER SITE CONDITIONS DURING EXECUTION.

REVISION DETAILS	DATE	REV. NO.

SUBMITTED TO:
BRUHAT BENGALURU MAHANAGARA PALIKE

PROJECT TITLE:
AREA PARKING PLAN MAHADEV PURA ZONE - WARD NO. 150 BELLANDUR RAILWAY STATION ROAD (15021-15022)

DRAWING TITLE:
PARKING ALLOCATION PLAN Ch. 0+000 to Ch. 0+220



THIS DOCUMENT HAS BEEN PREPARED PURSUANT TO AND SUBJECT TO THE TERMS OF DULT. DULT ACCEPTS NO LIABILITY FOR ANY USE OF THIS DOCUMENT OR FOLLOWING DULT EXPRESS AGREEMENT TO SUCH USE OR ONLY FOR THE PURPOSES FOR WHICH IT WAS PREPARED.

AUTHORITY: Directorate of Urban Land Transport
Urban Development Department (UDD)
Government of Karnataka
BMTCL, T.M.C., 5th Block, 4th Floor,
Shamlingar, K.H. Road, Bengaluru - 560027
Tel: 080-22236627, Fax: 080-22236630
Email: dultbangalore@gmail.com
www.urbantransport.kar.nic.in

DRAWING NUMBER: TPE/APP/IMZ/05/2022/PAP/BSR/01	REVISION: R0	DATE: JUL 2022	SHEET NUMBER: 01 OF 01
DESIGNED: SC	DRAWN: AC	CHECKED: SK	

ISSUED ON BEHALF OF DIRECTORATE OF URBAN LAND TRANSPORT

Jul 12, 2022, 4:40pm
 File Name: Z:\TECHNICAL_SECTION\PROJECT_FOLDERS\AREA PARKING PLAN MAHADEV PURA ZONE\DETAILED DESIGN DRAWINGS\15021-15022-AC-BELLANDUR RAILWAY STATION ROAD (15021-15022)-AC



shaping the way cities move

Directorate of Urban Land Transport,
Urban Development Department,
Govt. of Karnataka

Address: BMTc, TTMC "B" Block(above bus stand)
4th Floor, K.H. Road, Shanthinagar, Bangalore - 560027

Ph: 080-22226627 : **FAX:** 080-22226630

E-mail: dult@karnataka.gov.in

E-mail: dultbangalore@gmail.com

Website: www.urbantransport.kar.gov.in