



shaping the way cities move

Area Parking Plan for Dasarahalli Zone


Volume 2

AUGUST 2022

Directorate of Urban Land Transport,

Urban Development Department,

Government of Karnataka



THIS DRAWING IS THE PROPERTY OF DULT AND SHALL NOT BE COPIED OR USED WITHOUT WRITTEN PERMISSION. PROVIDING QUALITY CONTROL AND QUALITY ASSURANCE, WHICH INCLUDES QUALITY OF MATERIALS USED AND WORKMANSHIP PROVIDED ALONG WITH SUPERVISION SHALL BE THE RESPONSIBILITY OF THE CONTRACTOR AND THE PROFESSIONALS INVOLVED FOR SUPERVISION OF CONSTRUCTION WORK BEFORE, DURING AND AFTER EXECUTION OF SUCH CONSTRUCTION WORK.

LEGEND:

- : PROPOSED CENTER LINE
- - - : LANE MARKING
- - - : ACCESS LANE MARKING
- : EDGE LANE MARKING
- : PROPOSED KERB LINE
- : PROPOSED FOOTPATH
- [P1] : PROPOSED SIGN BOARD
- [] : PROPOSED CYCLE HUB
- [] : PROPOSED SAMS HUB
- [] : PROPOSED TWO WHEELER PARKING
- [] : PROPOSED PWD (PERSON WITH DISABILITIES) PARKING
- [] : PROPOSED AUTO RICKSHAW PARKING
- [] : PROPOSED CAR PARKING
- [] : PROPOSED LIGHT COMMERCIAL VEHICLE (LCV) PARKING
- [] : PROPOSED HEAVY COMMERCIAL VEHICLE (HCV) PARKING
- [] : PROPOSED LOADING/UNLOADING ZONE
- [] : PROPOSED PICK-UP/DROP-OFF ZONE
- [] : EXISTING FOOTPATH
- [] : PROPOSED PAVEMENT
- [] : EXISTING BUS STOP
- [] : EXISTING RAMP/ENTRANCE

PARKING ARRANGEMENT PLAN

NOTES:

- ALL DIMENSION ARE IN METRES UNLESS MENTIONED OTHERWISE.
- DIMENSION ARE NOT TO BE SCALED, ONLY WRITTEN DIMENSION SHALL BE FOLLOWED.
- THE GENERAL ARRANGEMENT PLAN HAS BEEN PREPARED USING FIELD MEASUREMENT DRAWINGS.
- ANY MINOR CHANGES TO THE DRAWING REQUIRED CAN BE DONE TO BEST SUIT AS PER SITE CONDITIONS DURING EXECUTION.
- THESE DRAWINGS TO BE USED ONLY FOR PROVISION OF AREA PARKING PLAN ASSOCIATED INFRASTRUCTURE.
- ANY OTHER MANDATORY, WARNING AND INFORMATORY SIGNAGE BOARDS WHICH ARE REQUIRED AS PART OF ROAD SAFETY SHALL BE EXECUTED.
- THE PARKING SIGNAGES SHOULD BE INSTALLED AS PER THE PARKING SIGNAGE MANUAL SHARED BY DULT.
- THE LOCATION OF SIGNAGE CAN BE ADJUSTED TO BEST SUIT AS PER SITE CONDITIONS DURING EXECUTION.

REVISION DETAILS	DATE	REV. NO

SUBMITTED TO:

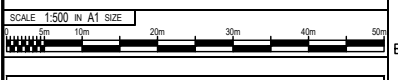
BRUHAT BENGALURU MAHANAGARA PALIKE

PROJECT TITLE:

**AREA PARKING PLAN
DASARAHALLI ZONE - WARD NO. 41
5TH MAIN ROAD
(1013-1014)**

DRAWING TITLE:

**PARKING ALLOCATION PLAN
Ch. 0+500 to Ch. 0+828**



THIS DOCUMENT HAS BEEN PREPARED PURSUANT TO AND SUBJECT TO THE TERMS OF DULT. DULT ACCEPTS NO LIABILITY FOR ANY USE OF THIS DOCUMENT OR FOLLOWING DULT EXPRESS AGREEMENT TO SUCH USE OR ONLY FOR THE PURPOSES FOR WHICH IT WAS PREPARED.

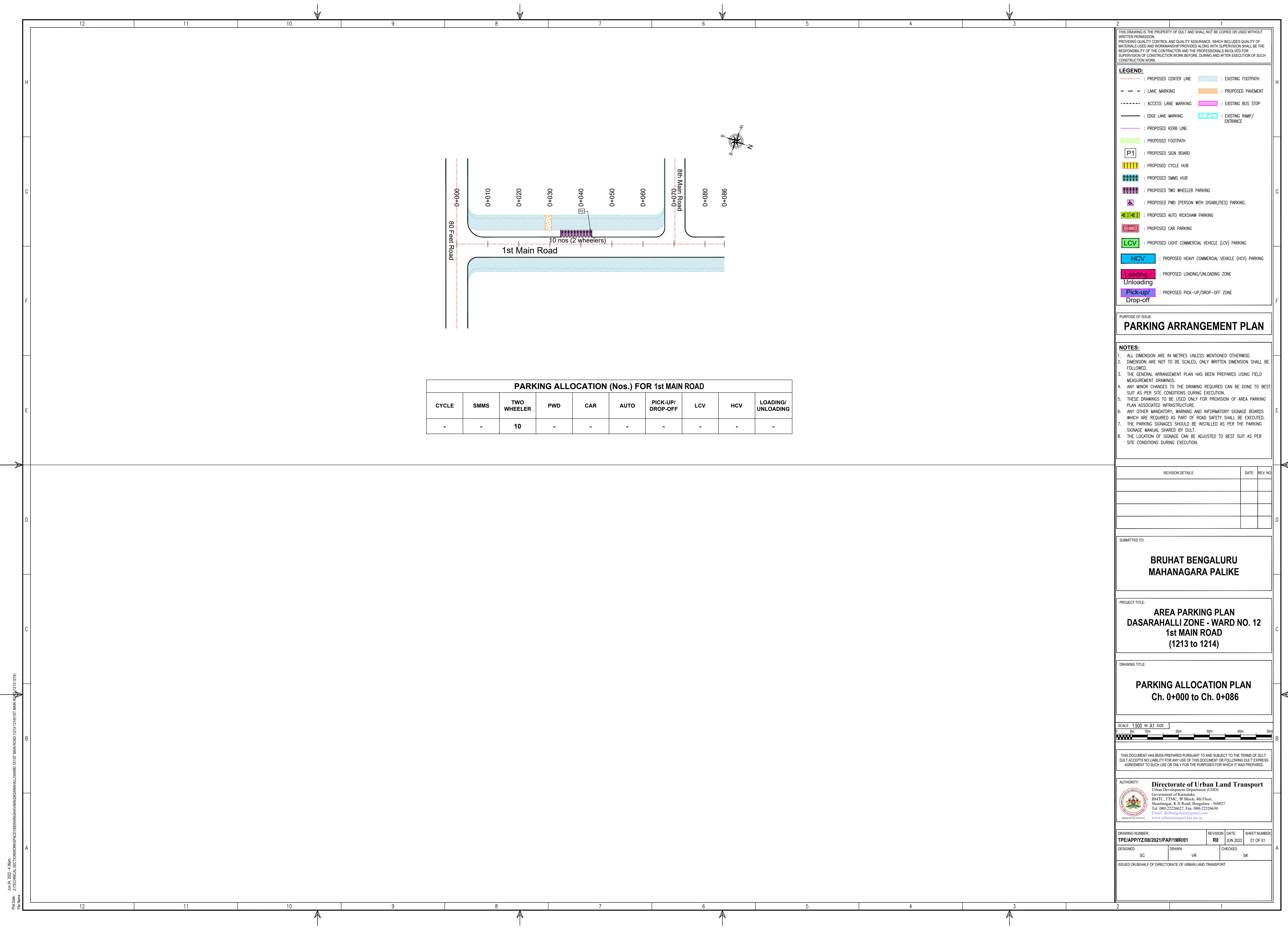
AUTHORITY:

Directorate of Urban Land Transport
Urban Development Department (UDD)
Government of Karnataka
BMTCL, TTMC, 19 Block, 4th Floor,
Shantinagar, K H Road, Bengaluru - 560027
Tel: 080-22226627, Fax: 080-22226630
Email: duat@bmtcl.gov.in
www.urbantransport.kar.nic.in

DRAWING NUMBER: TPE/APPYZ/08/2021/PAP/5MR/02	REVISION: R0	DATE: JUN 2022	SHEET NUMBER: 02 OF 02
DESIGNED: SC	DRAWN: PTG	CHECKED: SK	

ISSUED ON BEHALF OF DIRECTORATE OF URBAN LAND TRANSPORT

Jun 23, 2022 - 5:58pm
 Proj No: YTECHNICAL SECTION/WORKSPACE/GRS/BA/P TOI/DULT/DA AREA PARKING PLAN/01 DASARAHALLI ZONE/01 WARD NO. 41
 File Name:



PARKING ALLOCATION (Nos.) FOR 1st MAIN ROAD

CYCLE	SMMS	TWO WHEELER	PWD	CAR	AUTO	PICK-UP/DROP-OFF	LCV	HCV	LOADING/UNLOADING
-	-	10	-	-	-	-	-	-	-

THIS DRAWING IS THE PROPERTY OF DULT AND SHALL NOT BE COPIED OR USED WITHOUT WRITTEN PERMISSION. PROVIDING QUALITY CONTROL AND QUALITY ASSURANCE, WHICH INCLUDES QUALITY OF MATERIALS USED AND WORKMANSHIP PROVIDED ALONG WITH SUPERVISION SHALL BE THE RESPONSIBILITY OF THE CONTRACTOR AND THE PROFESSIONALS INVOLVED FOR SUPERVISION OF CONSTRUCTION WORK BEFORE, DURING AND AFTER EXECUTION OF SUCH CONSTRUCTION WORK.

LEGEND:

--- : PROPOSED CENTER LINE	▨ : EXISTING FOOTPATH
- - - : LANE MARKING	▨ : PROPOSED PAVEMENT
--- : ACCESS LANE MARKING	▨ : EXISTING BUS STOP
— : EDGE LANE MARKING	▨ : EXISTING RAMP/ENTRANCE
— : PROPOSED KERB LINE	
▨ : PROPOSED FOOTPATH	
P1 : PROPOSED SIGN BOARD	
▨ : PROPOSED CYCLE HUB	
▨ : PROPOSED SMMS HUB	
▨ : PROPOSED TWO WHEELER PARKING	
♿ : PROPOSED PWD (PERSON WITH DISABILITIES) PARKING	
🚲 : PROPOSED AUTO RICKSHAW PARKING	
🚗 : PROPOSED CAR PARKING	
LCV : PROPOSED LIGHT COMMERCIAL VEHICLE (LCV) PARKING	
HCV : PROPOSED HEAVY COMMERCIAL VEHICLE (HCV) PARKING	
🚚 : PROPOSED LOADING/UNLOADING ZONE	
🚚 : PROPOSED PICK-UP/DROP-OFF ZONE	

PURPOSE OF ISSUE:
PARKING ARRANGEMENT PLAN

- NOTES:**
- ALL DIMENSION ARE IN METRES UNLESS MENTIONED OTHERWISE.
 - DIMENSION ARE NOT TO BE SCALED, ONLY WRITTEN DIMENSION SHALL BE FOLLOWED.
 - THE GENERAL ARRANGEMENT PLAN HAS BEEN PREPARED USING FIELD MEASUREMENT DRAWINGS.
 - ANY MINOR CHANGES TO THE DRAWING REQUIRED CAN BE DONE TO BEST SUIT AS PER SITE CONDITIONS DURING EXECUTION.
 - THESE DRAWINGS TO BE USED ONLY FOR PROVISION OF AREA PARKING PLAN ASSOCIATED INFRASTRUCTURE.
 - ANY OTHER MANDATORY, WARNING AND INFORMATORY SIGNAGE BOARDS WHICH ARE REQUIRED AS PART OF ROAD SAFETY SHALL BE EXECUTED.
 - THE PARKING SIGNAGES SHOULD BE INSTALLED AS PER THE PARKING SIGNAGE MANUAL SHARED BY DULT.
 - THE LOCATION OF SIGNAGE CAN BE ADJUSTED TO BEST SUIT AS PER SITE CONDITIONS DURING EXECUTION.

REVISION DETAILS	DATE	REV. NO

SUBMITTED TO:
BRUHAT BENGALURU MAHANAGARA PALIKE

PROJECT TITLE:
AREA PARKING PLAN DASARAHALLI ZONE - WARD NO. 12 1st MAIN ROAD (1213 TO 1214)

DRAWING TITLE:
PARKING ALLOCATION PLAN Ch. 0+000 to Ch. 0+086



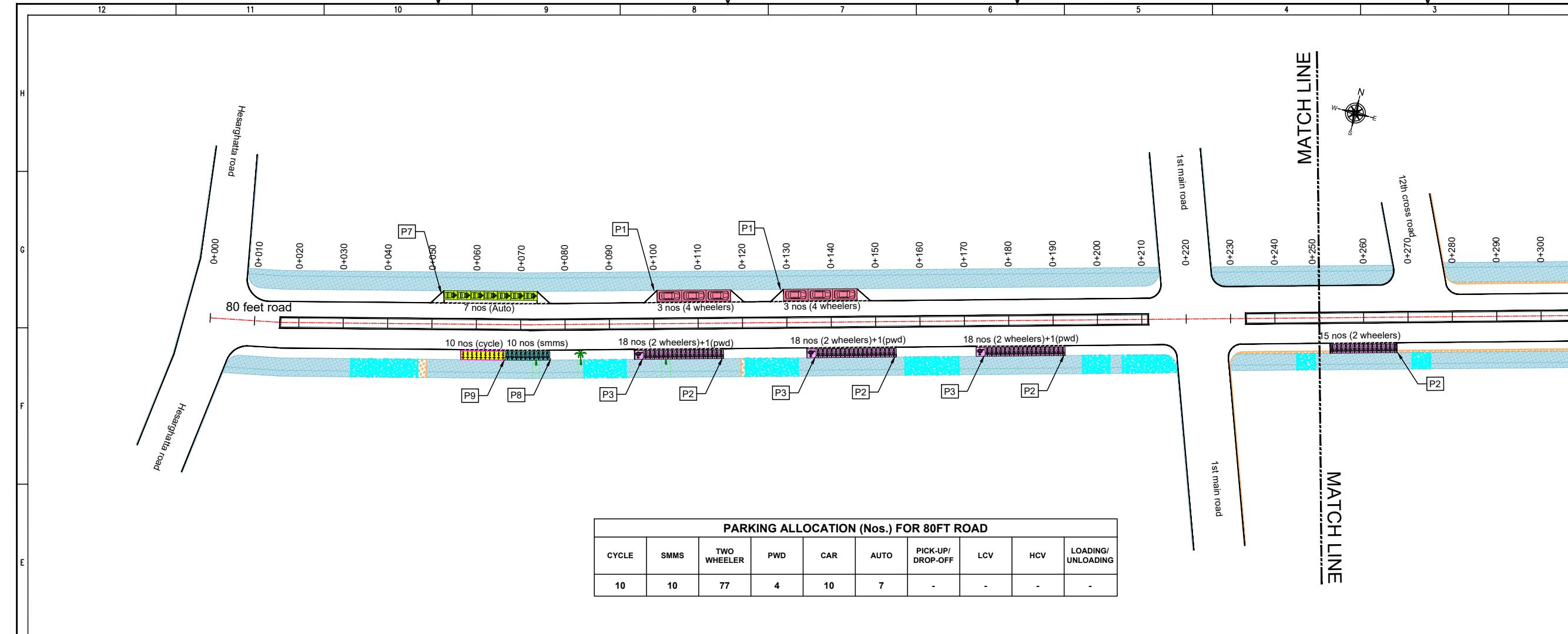
THIS DOCUMENT HAS BEEN PREPARED PURSUANT TO AND SUBJECT TO THE TERMS OF DULT. DULT ACCEPTS NO LIABILITY FOR ANY USE OF THIS DOCUMENT OR FOLLOWING DULT EXPRESS AGREEMENT TO SUCH USE OR ONLY FOR THE PURPOSES FOR WHICH IT WAS PREPARED.

Authority:
Directorate of Urban Land Transport
Urban Development Department (UDD)
Government of Karnataka
BMTCL, TTKCL, 1F Block, 4th Floor,
Shant Nagar, K.H. Road, Bengaluru - 560027
Tel: 080-22226627, Fax: 080-22226630
Email: uldt@bengaluru.gov.in
www.uldttransport.kar.nic.in

DRAWING NUMBER	DESIGNED	DRAWN	VR	CHECKED	SK	REVISION	DATE	SHEET NUMBER
TPE/APP/YZ/08/2021/PAP/1MR/01	SC	VR	VR	SK	SK	RO	JUN 2022	01 OF 01

ISSUED ON BEHALF OF DIRECTORATE OF URBAN LAND TRANSPORT

Jun 24, 2022 - 4:36pm
 File Name: Z:\TECHNICAL SECTION\WORKSPACE\BENGALURU\MAHANAGARA\WARD 12\1ST MAIN ROAD (1213 TO 1214)\1ST MAIN ROAD (1213 TO 1214).DWG



PARKING ALLOCATION (Nos.) FOR 80FT ROAD

CYCLE	SMMS	TWO WHEELER	PWD	CAR	AUTO	PICK-UP/DROP-OFF	LCV	HCV	LOADING/UNLOADING
10	10	77	4	10	7	-	-	-	-

THIS DRAWING IS THE PROPERTY OF DULT AND SHALL NOT BE COPIED OR USED WITHOUT WRITTEN PERMISSION. PROVIDING QUALITY CONTROL AND QUALITY ASSURANCE, WHICH INCLUDES QUALITY OF MATERIALS USED AND WORKMANSHIP PROVIDED ALONG WITH SUPERVISION SHALL BE THE RESPONSIBILITY OF THE CONTRACTOR AND THE PROFESSIONALS INVOLVED FOR SUPERVISION OF CONSTRUCTION WORK BEFORE, DURING AND AFTER EXECUTION OF SUCH CONSTRUCTION WORK.

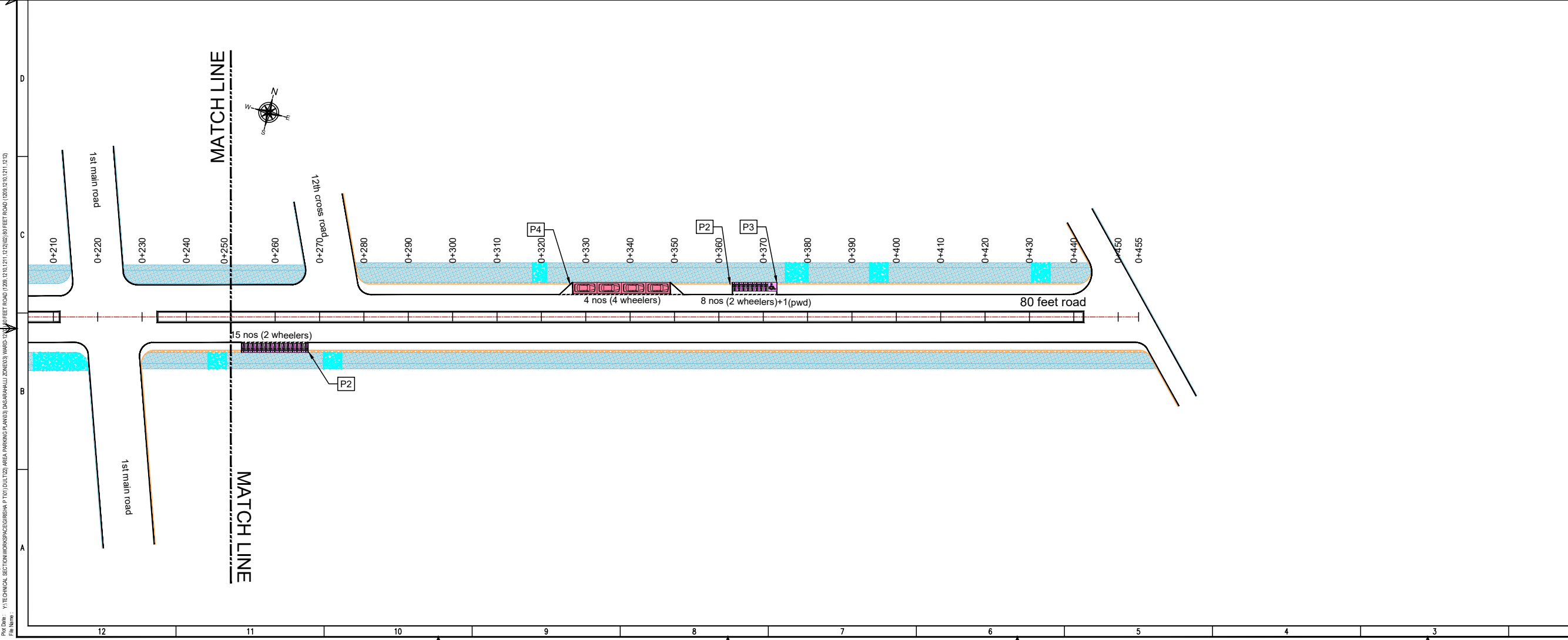
LEGEND:

- PROPOSED CENTER LINE
- EXISTING FOOTPATH
- LANE MARKING
- PROPOSED PAVEMENT
- ACCESS LANE MARKING
- EXISTING BUS STOP
- EDGE LANE MARKING
- EXISTING RAMP/ENTRANCE
- PROPOSED KERB LINE
- PROPOSED FOOTPATH
- PROPOSED SIGN BOARD (P1)
- PROPOSED CYCLE HUB
- PROPOSED SMMS HUB
- PROPOSED TWO WHEELER PARKING
- PROPOSED PWD (PERSON WITH DISABILITIES) PARKING
- PROPOSED AUTO RICKSHAW PARKING
- PROPOSED CAR PARKING
- PROPOSED LIGHT COMMERCIAL VEHICLE (LCV) PARKING
- PROPOSED HEAVY COMMERCIAL VEHICLE (HCV) PARKING
- PROPOSED LOADING/UNLOADING ZONE
- PROPOSED PICK-UP/DROP-OFF ZONE

PURPOSE OF ISSUE:
PARKING ARRANGEMENT PLAN

NOTES:

- ALL DIMENSION ARE IN METRES UNLESS MENTIONED OTHERWISE.
- DIMENSION ARE NOT TO BE SCALED, ONLY WRITTEN DIMENSION SHALL BE FOLLOWED.
- THE GENERAL ARRANGEMENT PLAN HAS BEEN PREPARED USING FIELD MEASUREMENT DRAWINGS.
- ANY MINOR CHANGES TO THE DRAWING REQUIRED CAN BE DONE TO BEST SUIT AS PER SITE CONDITIONS DURING EXECUTION.
- THESE DRAWINGS TO BE USED ONLY FOR PROVISION OF AREA PARKING PLAN ASSOCIATED INFRASTRUCTURE.
- ANY OTHER MANDATORY, WARNING AND INFORMATORY SIGNAGE BOARDS WHICH ARE REQUIRED AS PART OF ROAD SAFETY SHALL BE EXECUTED.
- THE PARKING SIGNAGES SHOULD BE INSTALLED AS PER THE PARKING SIGNAGE MANUAL SHARED BY DULT.
- THE LOCATION OF SIGNAGE CAN BE ADJUSTED TO BEST SUIT AS PER SITE CONDITIONS DURING EXECUTION.



REVISION DETAILS	DATE	REV. NO.

SUBMITTED TO:
BRUHAT BENGALURU MAHANAGARA PALIKE

PROJECT TITLE:
**AREA PARKING PLAN
DASARAHALLI ZONE - WARD NO. 12
80 FEET ROAD
(1209-1210 & 1211-1212)**

DRAWING TITLE:
**PARKING ALLOCATION PLAN
Ch. 0+000 to Ch. 0+455**

SCALE: 1:500 IN A1 SIZE

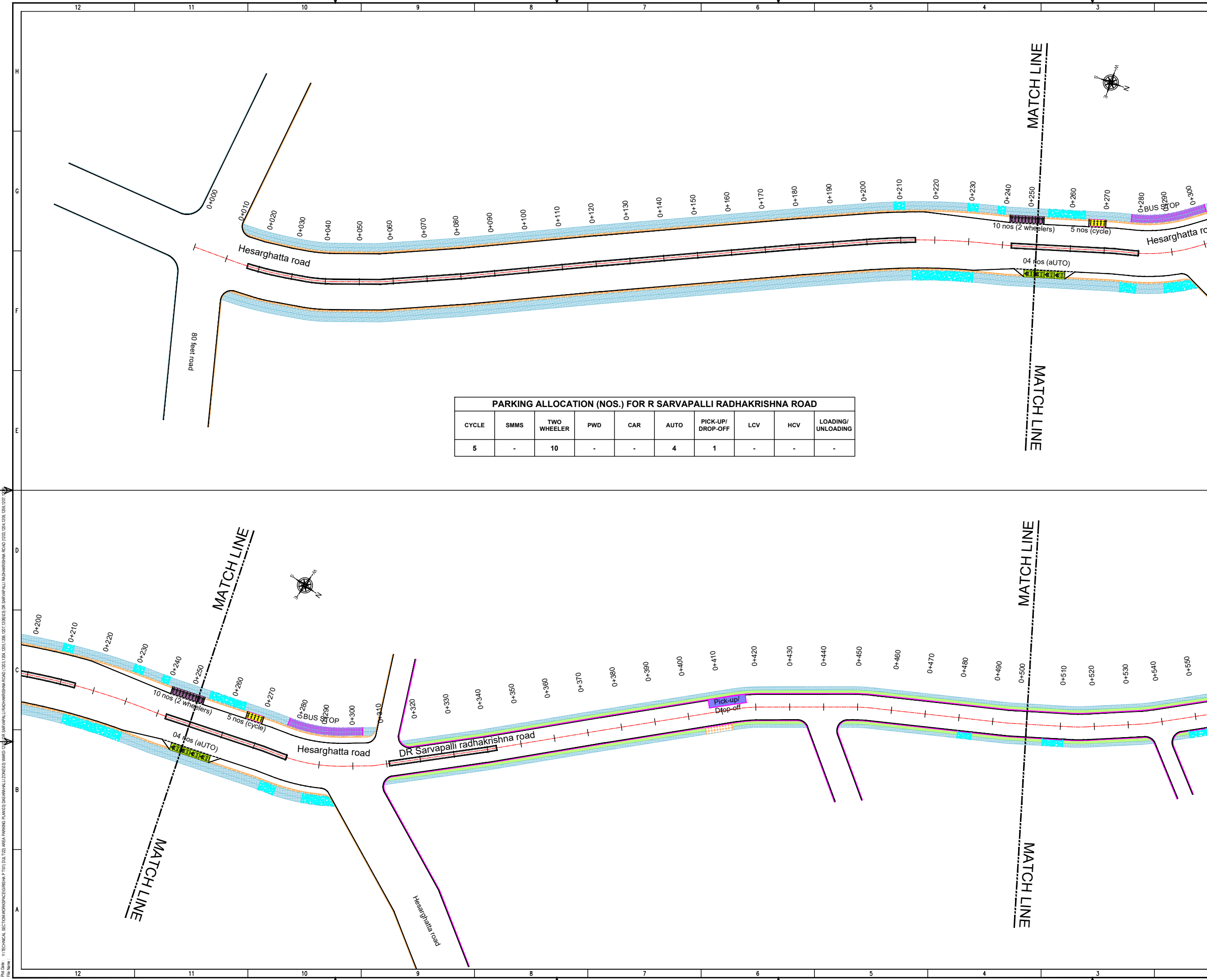
THIS DOCUMENT HAS BEEN PREPARED PURSUANT TO AND SUBJECT TO THE TERMS OF DULT. DULT ACCEPTS NO LIABILITY FOR ANY USE OF THIS DOCUMENT OR FOLLOWING DULT EXPRESS AGREEMENT TO SUCH USE OR ONLY FOR THE PURPOSES FOR WHICH IT WAS PREPARED.

AUTHORITY:
Directorate of Urban Land Transport
Urban Development Department (UDD)
Government of Karnataka
BMTCL, TTCMC, 1st Block, 4th Floor,
Shantinagar, K H Road, Bengaluru - 560027
Tel: 080-22226627, Fax: 080-22226630
Email: dult@bmtcl.gov.in
www.urbantransport.kar.nic.in

DRAWING NUMBER: TPE/APP/YZ/08/2021/PAP/80FR/01	REVISION: R0	DATE: JUN 2022	SHEET NUMBER: 01 OF 01
DESIGNED: SC	DRAWN: PTG	CHECKED: SK	

ISSUED ON BEHALF OF DIRECTORATE OF URBAN LAND TRANSPORT

Jan 23, 2022 - 6:16 pm
 PLOT NO: VY TECHNICAL SECTION WORKS/GEORGRAPHY P701/DULT/DA AREA PARKING PLAN/03 DASARAHALLI ZONE/03 WARD NO. 12/80 FEET ROAD (1209-1210 & 1211-1212)
 P. R. N. S.



PARKING ALLOCATION (NOS.) FOR R SARVAPALLI RADHAKRISHNA ROAD									
CYCLE	SMMS	TWO WHEELER	PWD	CAR	AUTO	PICK-UP/DROP-OFF	LCV	HCV	LOADING/UNLOADING
5	-	10	-	-	4	1	-	-	-

THIS DRAWING IS THE PROPERTY OF DULT AND SHALL NOT BE COPIED OR USED WITHOUT WRITTEN PERMISSION.
 PROVIDING QUALITY CONTROL AND QUALITY ASSURANCE, WHICH INCLUDES QUALITY OF MATERIALS USED AND WORKMANSHIP PROVIDED ALONG WITH SUPERVISION SHALL BE THE RESPONSIBILITY OF THE CONTRACTOR AND THE PROFESSIONALS INVOLVED FOR SUPERVISION OF CONSTRUCTION WORK BEFORE, DURING AND AFTER EXECUTION OF SUCH CONSTRUCTION WORK.

LEGEND:

- PROPOSED CENTER LINE
- LANE MARKING
- ACCESS LANE MARKING
- EDGE LANE MARKING
- PROPOSED KERB LINE
- PROPOSED FOOTPATH
- PROPOSED SIGN BOARD
- PROPOSED CYCLE HUB
- PROPOSED SMMS HUB
- PROPOSED TWO WHEELER PARKING
- PROPOSED PWD (PERSON WITH DISABILITIES) PARKING
- PROPOSED AUTO RICKSHAW PARKING
- PROPOSED CAR PARKING
- PROPOSED LIGHT COMMERCIAL VEHICLE (LCV) PARKING
- PROPOSED HEAVY COMMERCIAL VEHICLE (HCV) PARKING
- PROPOSED LOADING/UNLOADING ZONE
- PROPOSED PICK-UP/DROP-OFF ZONE
- EXISTING FOOTPATH
- PROPOSED PAVEMENT
- EXISTING BUS STOP
- EXISTING RAMP/ENTRANCE

PARKING ARRANGEMENT PLAN

NOTES:

- ALL DIMENSION ARE IN METRES UNLESS MENTIONED OTHERWISE.
- DIMENSION ARE NOT TO BE SCALED, ONLY WRITTEN DIMENSION SHALL BE FOLLOWED.
- THE GENERAL ARRANGEMENT PLAN HAS BEEN PREPARED USING FIELD MEASUREMENT DRAWINGS.
- ANY MINOR CHANGES TO THE DRAWING REQUIRED CAN BE DONE TO BEST SUIT AS PER SITE CONDITIONS DURING EXECUTION.
- THESE DRAWINGS TO BE USED ONLY FOR PROVISION OF AREA PARKING PLAN ASSOCIATED INFRASTRUCTURE.
- ANY OTHER MANDATORY, WARNING AND INFORMATORY SIGNAGE BOARDS WHICH ARE REQUIRED AS PART OF ROAD SAFETY SHALL BE EXECUTED.
- THE PARKING SIGNAGES SHOULD BE INSTALLED AS PER THE PARKING SIGNAGE MANUAL, SHARED BY DULT.
- THE LOCATION OF SIGNAGE CAN BE ADJUSTED TO BEST SUIT AS PER SITE CONDITIONS DURING EXECUTION.

REVISION DETAILS	DATE	REV. NO.

SUBMITTED TO:
BRUHAT BENGALURU MAHANAGARA PALIKE

PROJECT TITLE:
**AREA PARKING PLAN
 DASARAHALLI ZONE - WARD NO. 12
 DR SARVAPALLI RADHAKRISHNA ROAD
 (1203-1204, 1205-1206 & 1207-1208)**

DRAWING TITLE:
**PARKING ALLOCATION PLAN
 Ch. 0+000 to Ch. 0+500**



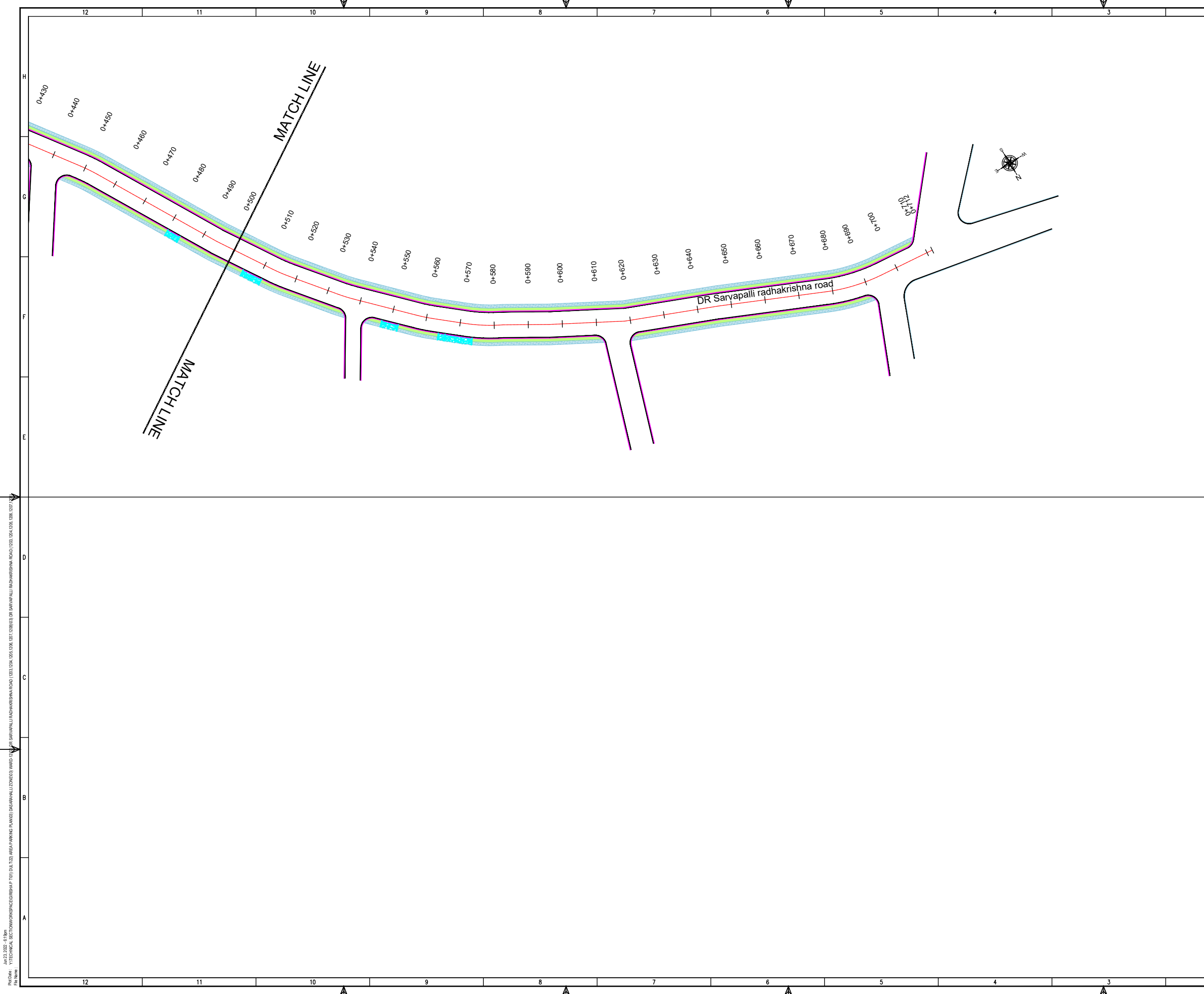
THIS DOCUMENT HAS BEEN PREPARED PURSUANT TO AND SUBJECT TO THE TERMS OF DULT. DULT ACCEPTS NO LIABILITY FOR ANY USE OF THIS DOCUMENT OR FOLLOWING DULT EXPRESS AGREEMENT TO SUCH USE OR ONLY FOR THE PURPOSES FOR WHICH IT WAS PREPARED.

AUTHORITY: Directorate of Urban Land Transport
 Urban Development Department (UDD)
 Government of Karnataka
 BMTCL, TTMCL, 19 Block, 4th Floor,
 Shantinagar, K H Road, Bengaluru - 560027
 Tel: 080-22226627, Fax: 080-22226630
 Email: dult@bmtcl.gov.in, dult@ttmcl.com
 www.urbantransport.kar.nic.in

DRAWING NUMBER: TPE/APPYZ/08/2021/PAP/SRR/01	REVISION: R0	DATE: JUN 2022	SHEET NUMBER: 01 OF 02
DESIGNED: SC	DRAWN: PTG	CHECKED: SK	

ISSUED ON BEHALF OF DIRECTORATE OF URBAN LAND TRANSPORT

JUN 23, 2022 - 6:18 PM
 PLOT NO: VITECHNICAL SECTIONS/SPACE/GEORISIA P/001 DULT ZONE AREA PARKING PLAN/03 DASARAHALLI ZONE/12 DR SARVAPALLI RADHAKRISHNA ROAD (1203-1204, 1205-1206, 1207-1208) DR SARVAPALLI RADHAKRISHNA ROAD (1203-1204, 1205-1206, 1207-1208) DR SARVAPALLI RADHAKRISHNA ROAD (1203-1204, 1205-1206, 1207-1208)
 FILE NAME:



THIS DRAWING IS THE PROPERTY OF DULT AND SHALL NOT BE COPIED OR USED WITHOUT WRITTEN PERMISSION.
 PROVIDING QUALITY CONTROL AND QUALITY ASSURANCE, WHICH INCLUDES QUALITY OF MATERIALS USED AND WORKMANSHIP PROVIDED ALONG WITH SUPERVISION SHALL BE THE RESPONSIBILITY OF THE CONTRACTOR AND THE PROFESSIONALS INVOLVED FOR SUPERVISION OF CONSTRUCTION WORK BEFORE, DURING AND AFTER EXECUTION OF SUCH CONSTRUCTION WORK.

LEGEND:

- : PROPOSED CENTER LINE
- - - : LANE MARKING
- - - : ACCESS LANE MARKING
- : EDGE LANE MARKING
- : PROPOSED KERB LINE
- : PROPOSED FOOTPATH
- [P1] : PROPOSED SIGN BOARD
- [Grid] : PROPOSED CYCLE HUB
- [Grid] : PROPOSED SAMS HUB
- [Grid] : PROPOSED TWO WHEELER PARKING
- [Grid] : PROPOSED PWD (PERSON WITH DISABILITIES) PARKING
- [Grid] : PROPOSED AUTO RICKSHAW PARKING
- [Grid] : PROPOSED CAR PARKING
- [Grid] : PROPOSED LIGHT COMMERCIAL VEHICLE (LCV) PARKING
- [Grid] : PROPOSED HEAVY COMMERCIAL VEHICLE (HCV) PARKING
- [Grid] : PROPOSED LOADING/UNLOADING ZONE
- [Grid] : PROPOSED PICK-UP/DROP-OFF ZONE
- [Grid] : EXISTING FOOTPATH
- [Grid] : PROPOSED PAVEMENT
- [Grid] : EXISTING BUS STOP
- [Grid] : EXISTING RAMP/ENTRANCE

PURPOSE OF ISSUE:
PARKING ARRANGEMENT PLAN

NOTES:

- ALL DIMENSION ARE IN METRES UNLESS MENTIONED OTHERWISE.
- DIMENSION ARE NOT TO BE SCALED, ONLY WRITTEN DIMENSION SHALL BE FOLLOWED.
- THE GENERAL ARRANGEMENT PLAN HAS BEEN PREPARED USING FIELD MEASUREMENT DRAWINGS.
- ANY MINOR CHANGES TO THE DRAWING REQUIRED CAN BE DONE TO BEST SUIT AS PER SITE CONDITIONS DURING EXECUTION.
- THESE DRAWINGS TO BE USED ONLY FOR PROVISION OF AREA PARKING PLAN ASSOCIATED INFRASTRUCTURE.
- ANY OTHER MANDATORY, WARNING AND INFORMATORY SIGNAGE BOARDS WHICH ARE REQUIRED AS PART OF ROAD SAFETY SHALL BE EXECUTED.
- THE PARKING SIGNAGES SHOULD BE INSTALLED AS PER THE PARKING SIGNAGE MANUAL SHARED BY DULT.
- THE LOCATION OF SIGNAGE CAN BE ADJUSTED TO BEST SUIT AS PER SITE CONDITIONS DURING EXECUTION.

REVISION DETAILS	DATE	REV. NO

SUBMITTED TO:
BRUHAT BENGALURU MAHANAGARA PALIKE

PROJECT TITLE:
**AREA PARKING PLAN
 DASARAHALLI ZONE - WARD NO. 12
 DR SARVAPALLI RADHAKRISHNA ROAD
 (1203-1204, 1205-1206 & 1207-1208)**

DRAWING TITLE:
**PARKING ALLOCATION PLAN
 Ch. 0+500 to Ch. 0+712**



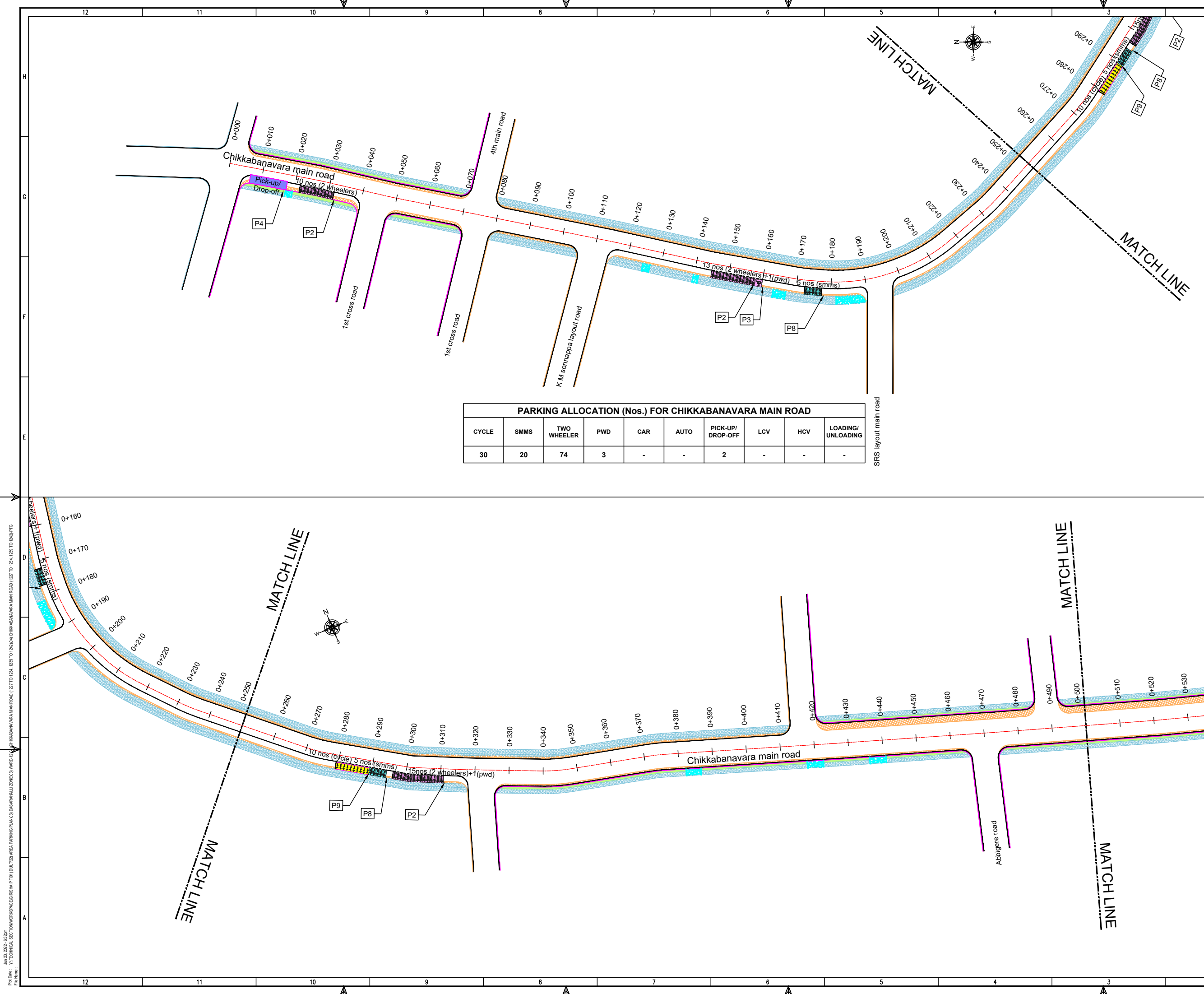
THIS DOCUMENT HAS BEEN PREPARED PURSUANT TO AND SUBJECT TO THE TERMS OF DULT. DULT ACCEPTS NO LIABILITY FOR ANY USE OF THIS DOCUMENT OR FOLLOWING DULT EXPRESS AGREEMENT TO SUCH USE OR ONLY FOR THE PURPOSES FOR WHICH IT WAS PREPARED.

AUTHORITY:
Directorate of Urban Land Transport
 Urban Development Department (UDD)
 Government of Karnataka
 BMTCL, TTMC, B Block, 4th Floor,
 Shantinagar, K H Road, Bengaluru - 560027
 Tel: 080-22226627, Fax: 080-22226630
 Email: dult@bmtcl.com
 www.urbantransport.kar.nic.in

DRAWING NUMBER: TPE/APP/YZ/08/2021/PAP/SRR/02	REVISION: R0	DATE: JUN 2022	SHEET NUMBER: 02 OF 02
DESIGNED: SC	DRAWN: PTG	CHECKED: SK	

ISSUED ON BEHALF OF DIRECTORATE OF URBAN LAND TRANSPORT

Jun 23, 2022 - 6:18 PM
 Proj No: YTECHNICAL SECTION/WORKSPACE/GRS/PA P/01/DULT/DA AREA PARKING PLAN/02 DASARAHALLI ZONE/03 DR SARVAPALLI RADHAKRISHNA ROAD (1203-1204, 1205-1206, 1207-1208)/03 DR SARVAPALLI RADHAKRISHNA ROAD (1203-1204, 1205-1206, 1207-1208)/03 DR SARVAPALLI RADHAKRISHNA ROAD (1203-1204, 1205-1206, 1207-1208)
 File Name:



PARKING ALLOCATION (Nos.) FOR CHIKKABANAVARA MAIN ROAD

CYCLE	SMMS	TWO WHEELER	PWD	CAR	AUTO	PICK-UP/DROP-OFF	LCV	HCV	LOADING/UNLOADING
30	20	74	3	-	-	2	-	-	-

THIS DRAWING IS THE PROPERTY OF DULT AND SHALL NOT BE COPIED OR USED WITHOUT WRITTEN PERMISSION. PROVIDING QUALITY CONTROL AND QUALITY ASSURANCE, WHICH INCLUDES QUALITY OF MATERIALS USED AND WORKMANSHIP PROVIDED ALONG WITH SUPERVISION SHALL BE THE RESPONSIBILITY OF THE CONTRACTOR AND THE PROFESSIONALS INVOLVED FOR SUPERVISION OF CONSTRUCTION WORK BEFORE, DURING AND AFTER EXECUTION OF SUCH CONSTRUCTION WORK.

LEGEND:

- PROPOSED CENTER LINE
- LANE MARKING
- ACCESS LANE MARKING
- EDGE LANE MARKING
- PROPOSED KERB LINE
- PROPOSED FOOTPATH
- PROPOSED SIGN BOARD
- PROPOSED CYCLE HUB
- PROPOSED SMMS HUB
- PROPOSED TWO WHEELER PARKING
- PROPOSED PWD (PERSON WITH DISABILITIES) PARKING
- PROPOSED AUTO RICKSHAW PARKING
- PROPOSED CAR PARKING
- PROPOSED LIGHT COMMERCIAL VEHICLE (LCV) PARKING
- PROPOSED HEAVY COMMERCIAL VEHICLE (HCV) PARKING
- PROPOSED LOADING/UNLOADING ZONE
- PROPOSED PICK-UP/DROP-OFF ZONE
- EXISTING FOOTPATH
- PROPOSED PAVEMENT
- EXISTING BUS STOP
- EXISTING RAMP/ENTRANCE

PARKING ARRANGEMENT PLAN

NOTES:

- ALL DIMENSION ARE IN METRES UNLESS MENTIONED OTHERWISE.
- DIMENSION ARE NOT TO BE SCALED, ONLY WRITTEN DIMENSION SHALL BE FOLLOWED.
- THE GENERAL ARRANGEMENT PLAN HAS BEEN PREPARED USING FIELD MEASUREMENT DRAWINGS.
- ANY MINOR CHANGES TO THE DRAWING REQUIRED CAN BE DONE TO BEST SUIT AS PER SITE CONDITIONS DURING EXECUTION.
- THESE DRAWINGS TO BE USED ONLY FOR PROVISION OF AREA PARKING PLAN ASSOCIATED INFRASTRUCTURE.
- ANY OTHER MANDATORY, WARNING AND INFORMATORY SIGNAGE BOARDS WHICH ARE REQUIRED AS PART OF ROAD SAFETY SHALL BE EXECUTED.
- THE PARKING SIGNAGES SHOULD BE INSTALLED AS PER THE PARKING SIGNAGE MANUAL, SHARED BY DULT.
- THE LOCATION OF SIGNAGE CAN BE ADJUSTED TO BEST SUIT AS PER SITE CONDITIONS DURING EXECUTION.

REVISION DETAILS	DATE	REV. NO.

SUBMITTED TO:

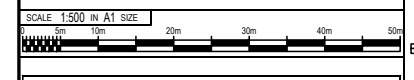
BRUHAT BENGALURU MAHANAGARA PALIKE

PROJECT TITLE:

**AREA PARKING PLAN
DASARAHALLI ZONE - WARD NO. 12
CHIKKABANAVARA MAIN ROAD
(1227 TO 1234 & 1239 TO 1242)**

DRAWING TITLE:

**PARKING ALLOCATION PLAN
Ch. 0+000 to Ch. 0+500**



THIS DOCUMENT HAS BEEN PREPARED PURSUANT TO AND SUBJECT TO THE TERMS OF DULT. DULT ACCEPTS NO LIABILITY FOR ANY USE OF THIS DOCUMENT OR FOLLOWING DULT EXPRESS AGREEMENT TO SUCH USE OR ONLY FOR THE PURPOSES FOR WHICH IT WAS PREPARED.

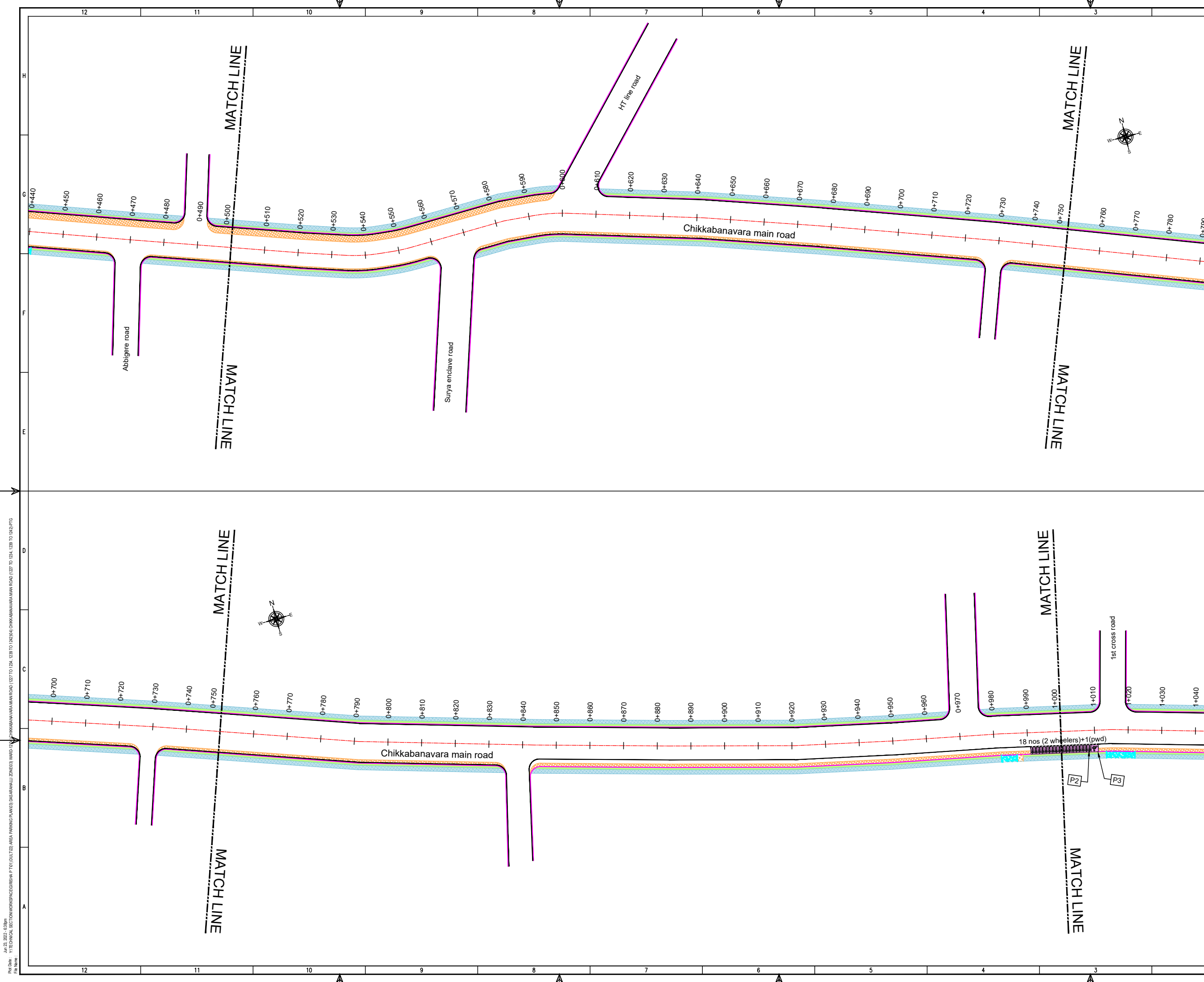
AUTHORITY:

Directorate of Urban Land Transport
Urban Development Department (UDD)
Government of Karnataka
BMTCL, TTMC, 19 Block, 4th Floor,
Shantinagar, K H Road, Bengaluru - 560027
Tel: 080-22226627, Fax: 080-22226630
Email: ultr@bmtcl.com
www.urbantransport.kar.nic.in

DRAWING NUMBER:	TPE/APP/YZ/08/2021/PAP/CBR/01	REVISION:	R0	DATE:	JUN 2022	SHEET NUMBER:	01 OF 04
DESIGNED:	SC	DRAWN:	PTG	CHECKED:	SK		

ISSUED ON BEHALF OF DIRECTORATE OF URBAN LAND TRANSPORT

Jun 23, 2022 - 6:32pm
 PLOT NO: VITECHNICAL SECTION WORKSPACE/REGISTRATION PLOT/DULT/AREA PARKING ARRANGEMENT/DASARAHALLI ZONE/12 CHIKKABANAVARA MAIN ROAD (1227 TO 1234 & 1239 TO 1242).PTG
 PLOT NO:



THIS DRAWING IS THE PROPERTY OF DULT AND SHALL NOT BE COPIED OR USED WITHOUT WRITTEN PERMISSION.
 PROVIDING QUALITY CONTROL AND QUALITY ASSURANCE, WHICH INCLUDES QUALITY OF MATERIALS USED AND WORKMANSHIP PROVIDED ALONG WITH SUPERVISION SHALL BE THE RESPONSIBILITY OF THE CONTRACTOR AND THE PROFESSIONALS INVOLVED FOR SUPERVISION OF CONSTRUCTION WORK BEFORE, DURING AND AFTER EXECUTION OF SUCH CONSTRUCTION WORK.

LEGEND:

- PROPOSED CENTER LINE
- LANE MARKING
- ACCESS LANE MARKING
- EDGE LANE MARKING
- PROPOSED KERB LINE
- PROPOSED FOOTPATH
- EXISTING FOOTPATH
- PROPOSED PAVEMENT
- EXISTING BUS STOP
- EXISTING RAMP/ENTRANCE
- PROPOSED SIGN BOARD
- PROPOSED CYCLE HUB
- PROPOSED SAMS HUB
- PROPOSED TWO WHEELER PARKING
- PROPOSED PWD (PERSON WITH DISABILITIES) PARKING
- PROPOSED AUTO RICKSHAW PARKING
- PROPOSED CAR PARKING
- PROPOSED LIGHT COMMERCIAL VEHICLE (LCV) PARKING
- PROPOSED HEAVY COMMERCIAL VEHICLE (HCV) PARKING
- PROPOSED LOADING/UNLOADING ZONE
- PROPOSED PICK-UP/DROP-OFF ZONE

PURPOSE OF ISSUE:
PARKING ARRANGEMENT PLAN

NOTES:

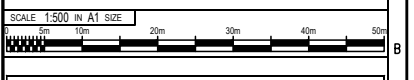
- ALL DIMENSION ARE IN METRES UNLESS MENTIONED OTHERWISE.
- DIMENSION ARE NOT TO BE SCALED, ONLY WRITTEN DIMENSION SHALL BE FOLLOWED.
- THE GENERAL ARRANGEMENT PLAN HAS BEEN PREPARED USING FIELD MEASUREMENT DRAWINGS.
- ANY MINOR CHANGES TO THE DRAWING REQUIRED CAN BE DONE TO BEST SUIT AS PER SITE CONDITIONS DURING EXECUTION.
- THESE DRAWINGS TO BE USED ONLY FOR PROVISION OF AREA PARKING PLAN ASSOCIATED INFRASTRUCTURE.
- ANY OTHER MANDATORY, WARNING AND INFORMATORY SIGNAGE BOARDS WHICH ARE REQUIRED AS PART OF ROAD SAFETY SHALL BE EXECUTED.
- THE PARKING SIGNAGES SHOULD BE INSTALLED AS PER THE PARKING SIGNAGE MANUAL, SHARED BY DULT.
- THE LOCATION OF SIGNAGE CAN BE ADJUSTED TO BEST SUIT AS PER SITE CONDITIONS DURING EXECUTION.

REVISION DETAILS	DATE	REV. NO.

SUBMITTED TO:
BRUHAT BENGALURU MAHANAGARA PALIKE

PROJECT TITLE:
**AREA PARKING PLAN
 DASARAHALLI ZONE - WARD NO. 12
 CHIKKABANAVARA MAIN ROAD
 (1227 to 1234 & 1239 to 1242)**

DRAWING TITLE:
**PARKING ALLOCATION PLAN
 Ch. 0+500 to Ch. 1+000**



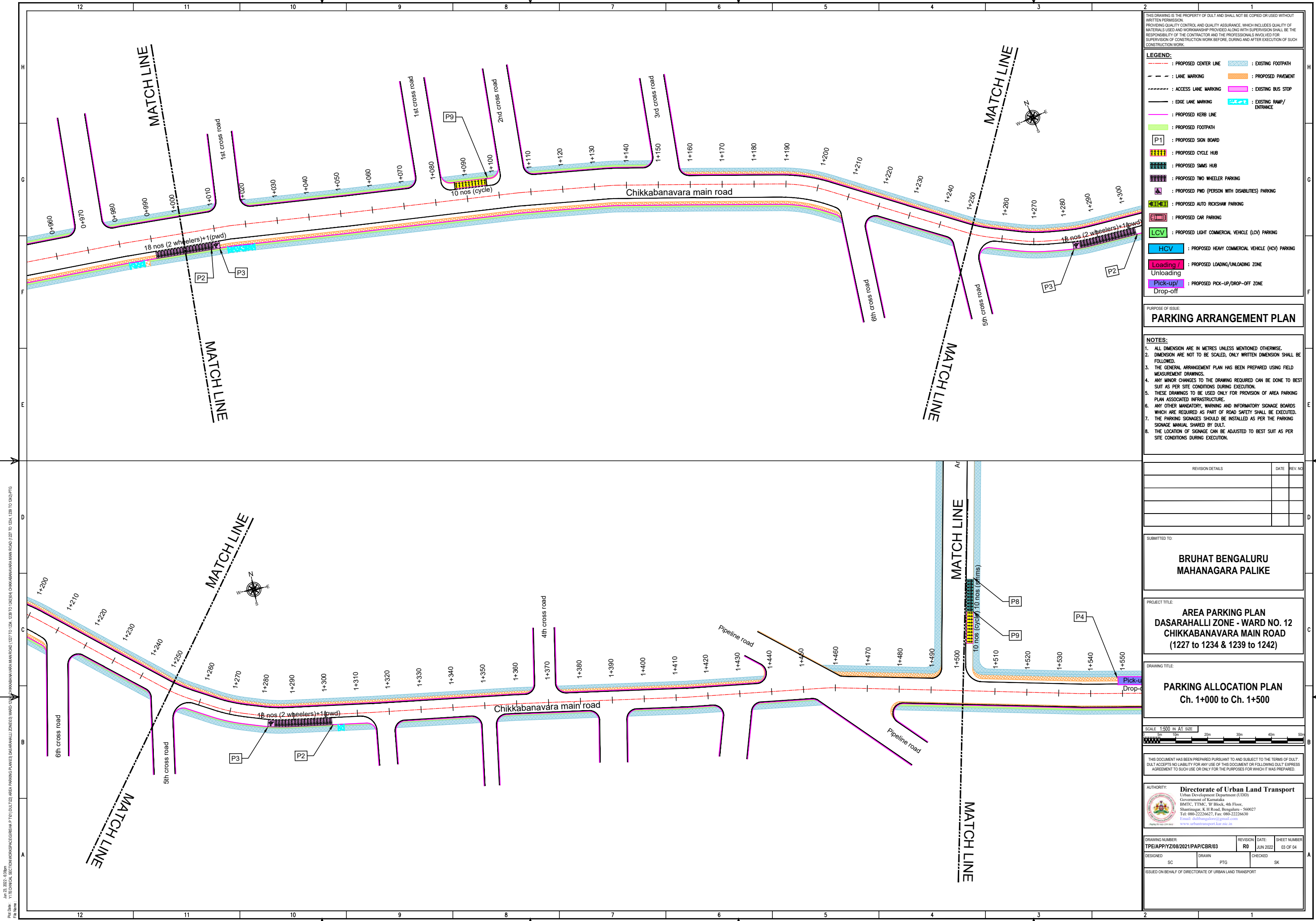
THIS DOCUMENT HAS BEEN PREPARED PURSUANT TO AND SUBJECT TO THE TERMS OF DULT. DULT ACCEPTS NO LIABILITY FOR ANY USE OF THIS DOCUMENT OR FOLLOWING DULT EXPRESS AGREEMENT TO SUCH USE OR ONLY FOR THE PURPOSES FOR WHICH IT WAS PREPARED.

AUTHORITY:
Directorate of Urban Land Transport
 Urban Development Department (UDD)
 Government of Karnataka
 BMTCL, TTMC, B Block, 4th Floor,
 Shantinaragar, K H Road, Bengaluru - 560027
 Tel: 080-22226627, Fax: 080-22226630
 Email: ultr@bmtcl.gov.in
www.urbantransport.kar.nic.in

DRAWING NUMBER: TPE/APPY/Z/08/2021/PAP/CBR/02	REVISION: R0	DATE: JUN 2022	SHEET NUMBER: 02 OF 04
DESIGNED: SC	DRAWN: PTG	CHECKED: SK	

ISSUED ON BEHALF OF DIRECTORATE OF URBAN LAND TRANSPORT

Jan 23, 2022 - 6:38pm
 P:\04 - VITECHNICAL SECTION\WORKSPACE\GSRISHA P T\01 DULT\02 AREA PARKING PLAN\03 DASARAHALLI ZONE\13 WARD\12 CHIKKABANAVARA MAIN ROAD (1227 TO 1234 & 1239 TO 1242).PTG



THIS DRAWING IS THE PROPERTY OF DULT AND SHALL NOT BE COPIED OR USED WITHOUT WRITTEN PERMISSION. PROVIDING QUALITY CONTROL AND QUALITY ASSURANCE, WHICH INCLUDES QUALITY OF MATERIALS USED AND WORKMANSHIP PROVIDED ALONG WITH SUPERVISION SHALL BE THE RESPONSIBILITY OF THE CONTRACTOR AND THE PROFESSIONALS INVOLVED FOR THE SUPERVISION OF CONSTRUCTION WORK BEFORE, DURING AND AFTER EXECUTION OF SUCH CONSTRUCTION WORK.

LEGEND:

- PROPOSED CENTER LINE
- EXISTING FOOTPATH
- LANE MARKING
- PROPOSED PAVEMENT
- ACCESS LANE MARKING
- EXISTING BUS STOP
- EDGE LANE MARKING
- EXISTING RAMP/ENTRANCE
- PROPOSED KERB LINE
- PROPOSED SIGN BOARD
- PROPOSED CYCLE HUB
- PROPOSED SAMS HUB
- PROPOSED TWO WHEELER PARKING
- PROPOSED PWD (PERSON WITH DISABILITIES) PARKING
- PROPOSED AUTO RICKSHAW PARKING
- PROPOSED CAR PARKING
- PROPOSED LIGHT COMMERCIAL VEHICLE (LCV) PARKING
- PROPOSED HEAVY COMMERCIAL VEHICLE (HCV) PARKING
- PROPOSED LOADING/UNLOADING ZONE
- PROPOSED PICK-UP/DROP-OFF ZONE

PURPOSE OF ISSUE: **PARKING ARRANGEMENT PLAN**

NOTES:

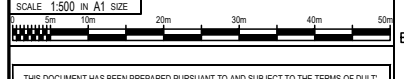
- ALL DIMENSION ARE IN METRES UNLESS MENTIONED OTHERWISE.
- DIMENSION ARE NOT TO BE SCALED, ONLY WRITTEN DIMENSION SHALL BE FOLLOWED.
- THE GENERAL ARRANGEMENT PLAN HAS BEEN PREPARED USING FIELD MEASUREMENT DRAWINGS.
- ANY MINOR CHANGES TO THE DRAWING REQUIRED CAN BE DONE TO BEST SUIT AS PER SITE CONDITIONS DURING EXECUTION.
- THESE DRAWINGS TO BE USED ONLY FOR PROVISION OF AREA PARKING PLAN ASSOCIATED INFRASTRUCTURE.
- ANY OTHER MANDATORY, WARNING AND INFORMATORY SIGNAGE BOARDS WHICH ARE REQUIRED AS PART OF ROAD SAFETY SHALL BE EXECUTED.
- THE PARKING SIGNAGES SHOULD BE INSTALLED AS PER THE PARKING SIGNAGE MANUAL, SHARED BY DULT.
- THE LOCATION OF SIGNAGE CAN BE ADJUSTED TO BEST SUIT AS PER SITE CONDITIONS DURING EXECUTION.

REVISION DETAILS	DATE	REV. NO

SUBMITTED TO: **BRUHAT BENGALURU MAHANAGARA PALIKE**

PROJECT TITLE: **AREA PARKING PLAN DASARAHALLI ZONE - WARD NO. 12 CHIKKABANAVARA MAIN ROAD (1227 TO 1234 & 1239 TO 1242)**

DRAWING TITLE: **PARKING ALLOCATION PLAN Ch. 1+000 to Ch. 1+500**



THIS DOCUMENT HAS BEEN PREPARED PURSUANT TO AND SUBJECT TO THE TERMS OF DULT. DULT ACCEPTS NO LIABILITY FOR ANY USE OF THIS DOCUMENT OR FOLLOWING DULT EXPRESS AGREEMENT TO SUCH USE OR ONLY FOR THE PURPOSES FOR WHICH IT WAS PREPARED.

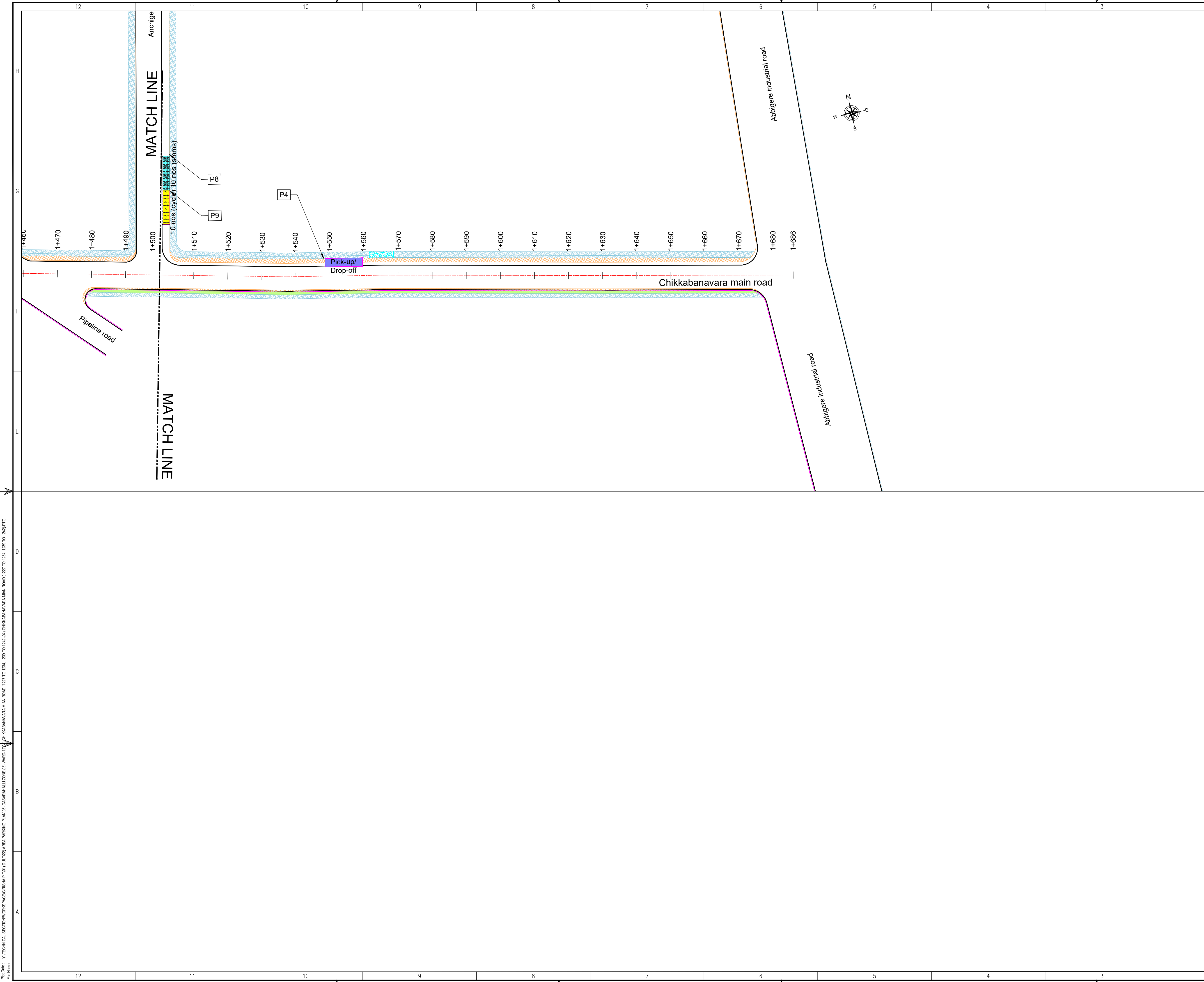
AUTHORITY: **Directorate of Urban Land Transport**
 Urban Development Department (UDD)
 Government of Karnataka
 BMTCL, TTMC, B Block, 4th Floor,
 Shantinagar, K H Road, Bengaluru - 560027
 Tel: 080-22226627, Fax: 080-22226630
 Email: dult@bmtcl.gov.in, dult@ttmc.gov.in
 www.urbantransport.kar.nic.in

DRAWING NUMBER	REVISION	DATE	SHEET NUMBER
TPE/APP/YZ/08/2021/PAP/CBR/03	R0	JUN 2022	03 OF 04

DESIGNED	DRAWN	PTG	CHECKED
SC	PTG	SK	SK

ISSUED ON BEHALF OF DIRECTORATE OF URBAN LAND TRANSPORT

Jun 23, 2022 - 6:33pm
 File Name: Y:\TECHNICAL SECTIONS\WORKSPACE\GIS\SHAPE\TPO\DU\1202 AREA PARKING PLAN\03 DASARAHALLI ZONE\12 CHIKKABANAVARA MAIN ROAD (1227 TO 1234 & 1239 TO 1242).PTG
 File Path:



THIS DRAWING IS THE PROPERTY OF DULT AND SHALL NOT BE COPIED OR USED WITHOUT WRITTEN PERMISSION. PROVIDING QUALITY CONTROL AND QUALITY ASSURANCE, WHICH INCLUDES QUALITY OF MATERIALS USED AND WORKMANSHIP PROVIDED ALONG WITH SUPERVISION SHALL BE THE RESPONSIBILITY OF THE CONTRACTOR AND THE PROFESSIONALS INVOLVED FOR SUPERVISION OF CONSTRUCTION WORK BEFORE, DURING AND AFTER EXECUTION OF SUCH CONSTRUCTION WORK.

LEGEND:

- : PROPOSED CENTER LINE
- - - : LANE MARKING
- : ACCESS LANE MARKING
- : EDGE LANE MARKING
- : PROPOSED KERB LINE
- : PROPOSED FOOTPATH
- : PROPOSED FOOTPATH
- [P1] : PROPOSED SIGN BOARD
- [] : PROPOSED CYCLE HUB
- [] : PROPOSED SIMS HUB
- [] : PROPOSED TWO WHEELER PARKING
- [] : PROPOSED PWD (PERSON WITH DISABILITIES) PARKING
- [] : PROPOSED AUTO RICKSHAW PARKING
- [] : PROPOSED CAR PARKING
- [LCV] : PROPOSED LIGHT COMMERCIAL VEHICLE (LCV) PARKING
- [HCV] : PROPOSED HEAVY COMMERCIAL VEHICLE (HCV) PARKING
- [Loading] : PROPOSED LOADING/UNLOADING ZONE
- [Unloading] : PROPOSED LOADING/UNLOADING ZONE
- [Pick-up/Drop-off] : PROPOSED PICK-UP/DROP-OFF ZONE
- : EXISTING FOOTPATH
- : PROPOSED PAVEMENT
- : EXISTING BUS STOP
- : EXISTING RAMP/ENTRANCE

PURPOSE OF ISSUE:
PARKING ARRANGEMENT PLAN

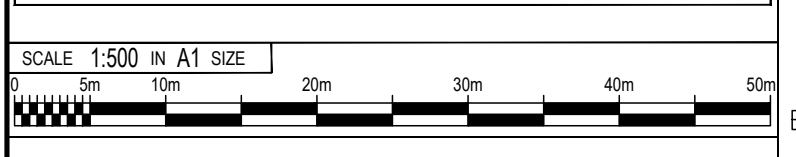
- NOTES:**
- ALL DIMENSION ARE IN METRES UNLESS MENTIONED OTHERWISE.
 - DIMENSION ARE NOT TO BE SCALED, ONLY WRITTEN DIMENSION SHALL BE FOLLOWED.
 - THE GENERAL ARRANGEMENT PLAN HAS BEEN PREPARED USING FIELD MEASUREMENT DRAWINGS.
 - ANY MINOR CHANGES TO THE DRAWING REQUIRED CAN BE DONE TO BEST SUIT AS PER SITE CONDITIONS DURING EXECUTION.
 - THESE DRAWINGS TO BE USED ONLY FOR PROVISION OF AREA PARKING PLAN ASSOCIATED INFRASTRUCTURE.
 - ANY OTHER MANDATORY, WARNING AND INFORMATORY SIGNAGE BOARDS WHICH ARE REQUIRED AS PART OF ROAD SAFETY SHALL BE EXECUTED.
 - THE PARKING SIGNAGES SHOULD BE INSTALLED AS PER THE PARKING SIGNAGE MANUAL SHARED BY DULT.
 - THE LOCATION OF SIGNAGE CAN BE ADJUSTED TO BEST SUIT AS PER SITE CONDITIONS DURING EXECUTION.

REVISION DETAILS	DATE	REV. NO

SUBMITTED TO:
BRUHAT BENGALURU MAHANAGARA PALIKE

PROJECT TITLE:
**AREA PARKING PLAN
 DASARAHALLI ZONE - WARD NO. 12
 CHIKKABANAVARA MAIN ROAD
 (1227 TO 1234 & 1239 TO 1242)**

DRAWING TITLE:
**PARKING ALLOCATION PLAN
 Ch. 1+500 TO Ch. 1+686**



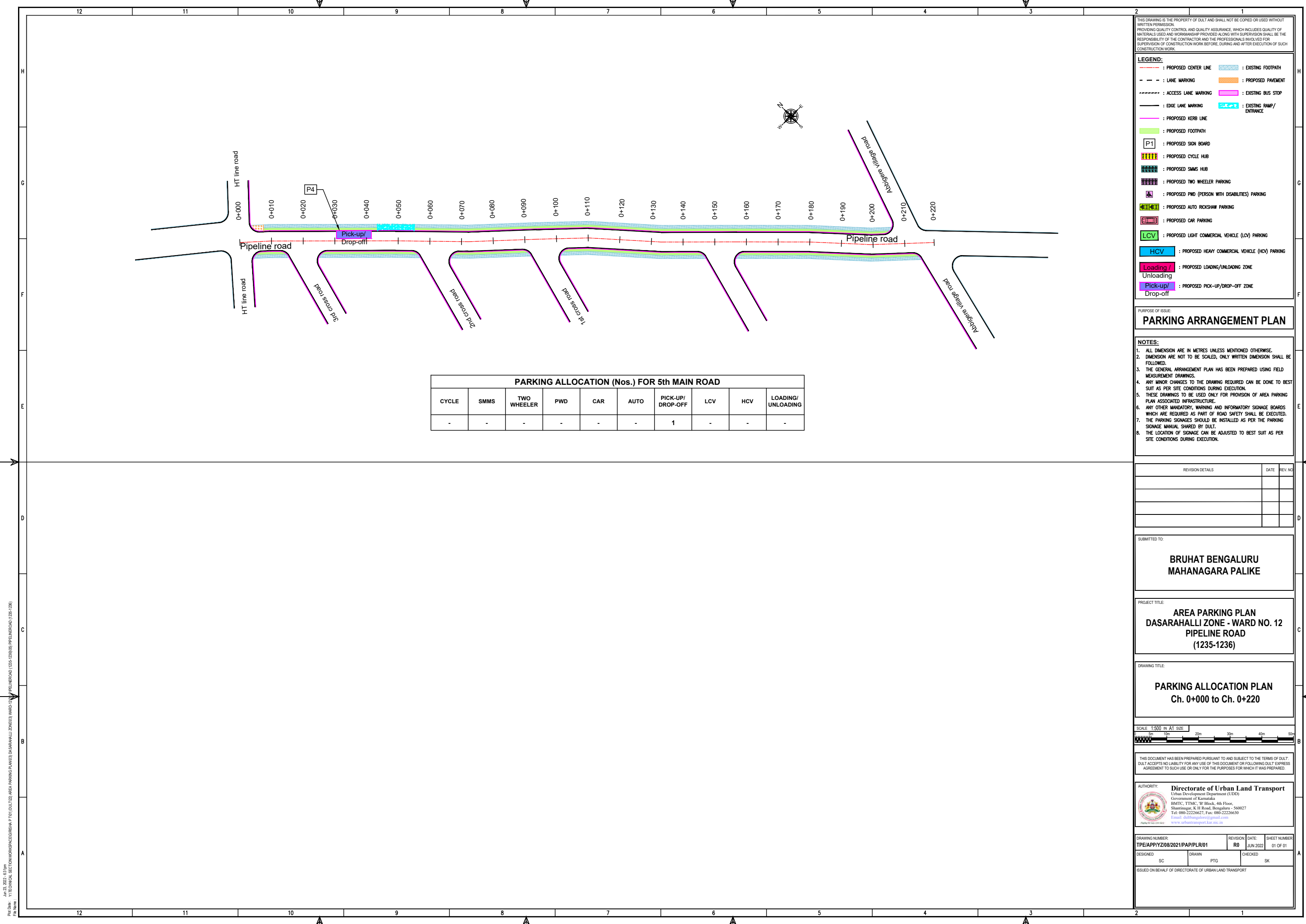
THIS DOCUMENT HAS BEEN PREPARED PURSUANT TO AND SUBJECT TO THE TERMS OF DULT. DULT ACCEPTS NO LIABILITY FOR ANY USE OF THIS DOCUMENT OR FOLLOWING DULT EXPRESS AGREEMENT TO SUCH USE OR ONLY FOR THE PURPOSES FOR WHICH IT WAS PREPARED.

AUTHORITY:
Directorate of Urban Land Transport
 Urban Development Department (UDD)
 Government of Karnataka
 BMTCL, TDMC, 'B' Block, 4th Floor,
 Shantinagar, K H Road, Bengaluru - 560027
 Tel: 080-22226627, Fax: 080-22226630
 Email: durb@bmtcl.org@gmail.com
 www.urbantransport.kar.nic.in

DRAWING NUMBER: TPE/APPY/208/2021/PAP/CBR/04	REVISION: R0	DATE: JUN 2022	SHEET NUMBER: 04 OF 04
DESIGNED: SC	DRAWN: PTG	CHECKED: SK	

ISSUED ON BEHALF OF DIRECTORATE OF URBAN LAND TRANSPORT

Jun 23, 2022 - 6:39pm
 File Name: V:\TECHNICAL SECTION\WORKSPACE\GIS\SRM\1701\DULT\ZDA\AREA PARKING PLANS\ DASARAHALLI ZONE\12\ CHIKKABANAVARA MAIN ROAD (1227 TO 1234 & 1239 TO 1242)\PTG



PARKING ALLOCATION (Nos.) FOR 5th MAIN ROAD

CYCLE	SMMS	TWO WHEELER	PWD	CAR	AUTO	PICK-UP/DROP-OFF	LCV	HCV	LOADING/UNLOADING
-	-	-	-	-	-	1	-	-	-

THIS DRAWING IS THE PROPERTY OF DULT AND SHALL NOT BE COPIED OR USED WITHOUT WRITTEN PERMISSION. PROVIDING QUALITY CONTROL AND QUALITY ASSURANCE, WHICH INCLUDES QUALITY OF MATERIALS USED AND WORKMANSHIP PROVIDED ALONG WITH SUPERVISION SHALL BE THE RESPONSIBILITY OF THE CONTRACTOR AND THE PROFESSIONALS INVOLVED FOR SUPERVISION OF CONSTRUCTION WORK BEFORE, DURING AND AFTER EXECUTION OF SUCH CONSTRUCTION WORK.

LEGEND:

- : PROPOSED CENTER LINE
- - - : LANE MARKING
- - - : ACCESS LANE MARKING
- : EDGE LANE MARKING
- : PROPOSED KERB LINE
- : PROPOSED FOOTPATH
- [P1] : PROPOSED SIGN BOARD
- [] : PROPOSED CYCLE HUB
- [] : PROPOSED SMMS HUB
- [] : PROPOSED TWO WHEELER PARKING
- [] : PROPOSED PWD (PERSON WITH DISABILITIES) PARKING
- [] : PROPOSED AUTO RICKSHAW PARKING
- [] : PROPOSED CAR PARKING
- [] : PROPOSED LIGHT COMMERCIAL VEHICLE (LCV) PARKING
- [] : PROPOSED HEAVY COMMERCIAL VEHICLE (HCV) PARKING
- [] : PROPOSED LOADING/UNLOADING ZONE
- [] : PROPOSED PICK-UP/DROP-OFF ZONE
- [] : EXISTING FOOTPATH
- [] : PROPOSED PAVEMENT
- [] : EXISTING BUS STOP
- [] : EXISTING RAMP/ENTRANCE

PURPOSE OF ISSUE:

PARKING ARRANGEMENT PLAN

NOTES:

- ALL DIMENSION ARE IN METRES UNLESS MENTIONED OTHERWISE.
- DIMENSION ARE NOT TO BE SCALED, ONLY WRITTEN DIMENSION SHALL BE FOLLOWED.
- THE GENERAL ARRANGEMENT PLAN HAS BEEN PREPARED USING FIELD MEASUREMENT DRAWINGS.
- ANY MINOR CHANGES TO THE DRAWING REQUIRED CAN BE DONE TO BEST SUIT AS PER SITE CONDITIONS DURING EXECUTION.
- THESE DRAWINGS TO BE USED ONLY FOR PROVISION OF AREA PARKING PLAN ASSOCIATED INFRASTRUCTURE.
- ANY OTHER MANDATORY, WARNING AND INFORMATORY SIGNAGE BOARDS WHICH ARE REQUIRED AS PART OF ROAD SAFETY SHALL BE EXECUTED.
- THE PARKING SIGNAGES SHOULD BE INSTALLED AS PER THE PARKING SIGNAGE MANUAL SHARED BY DULT.
- THE LOCATION OF SIGNAGE CAN BE ADJUSTED TO BEST SUIT AS PER SITE CONDITIONS DURING EXECUTION.

REVISION DETAILS	DATE	REV. NO

SUBMITTED TO:

BRUHAT BENGALURU MAHANAGARA PALIKE

PROJECT TITLE:

**AREA PARKING PLAN
DASARAHALLI ZONE - WARD NO. 12
PIPELINE ROAD
(1235-1236)**

DRAWING TITLE:

**PARKING ALLOCATION PLAN
Ch. 0+000 to Ch. 0+220**



THIS DOCUMENT HAS BEEN PREPARED PURSUANT TO AND SUBJECT TO THE TERMS OF DULT. DULT ACCEPTS NO LIABILITY FOR ANY USE OF THIS DOCUMENT OR FOLLOWING DULT EXPRESS AGREEMENT TO SUCH USE OR ONLY FOR THE PURPOSES FOR WHICH IT WAS PREPARED.

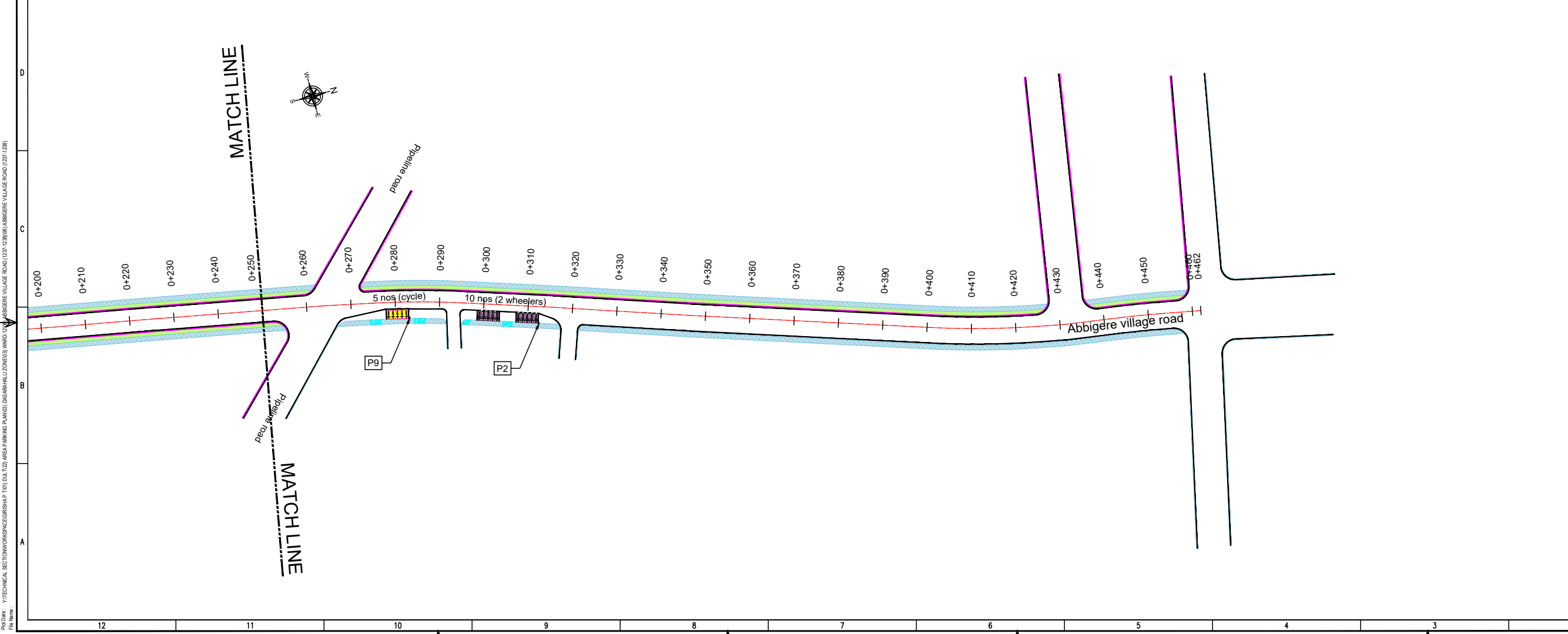
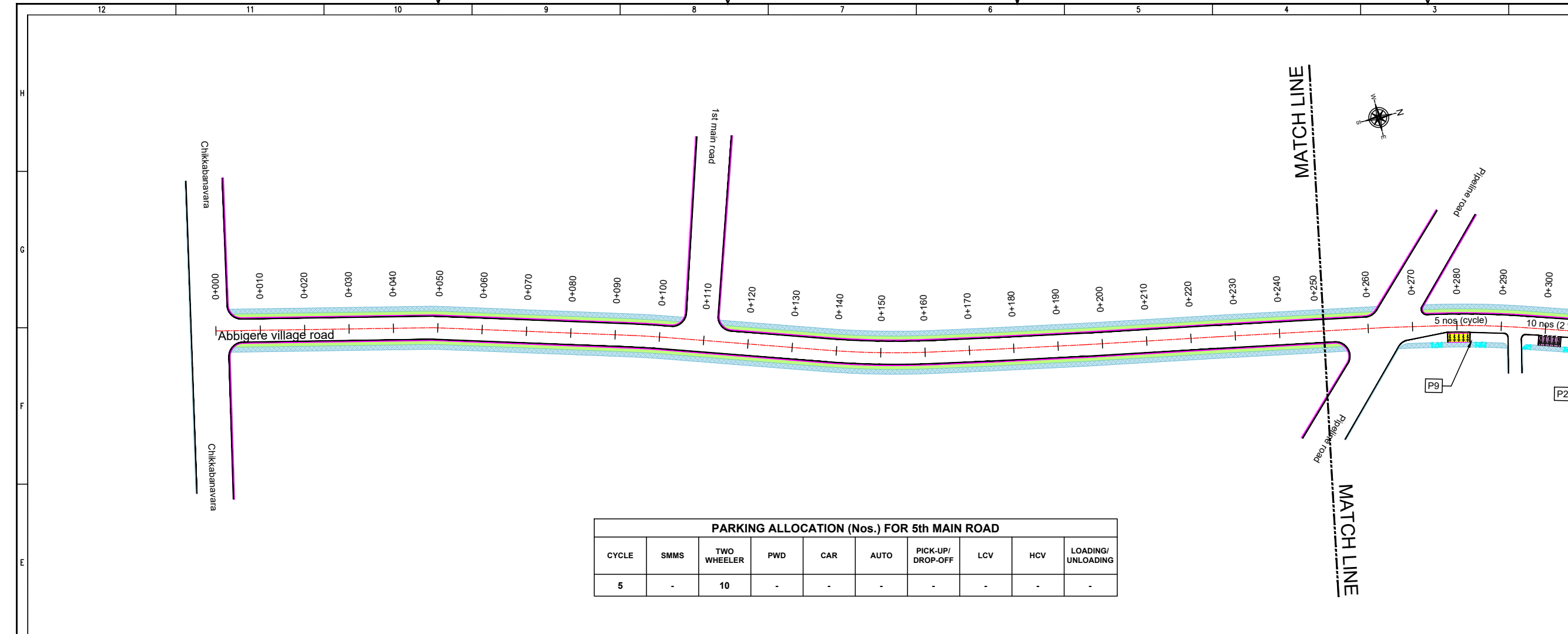
AUTHORITY:

Directorate of Urban Land Transport
Urban Development Department (UDD)
Government of Karnataka
BMTCL, TTMC, 19 Block, 4th Floor,
Shantinagar, K H Road, Bengaluru - 560027
Tel: 080-22226627, Fax: 080-22226630
Email: dult@bengaluru.gov.in
www.urbantransport.kar.nic.in

DRAWING NUMBER: TPE/APP/YZ/08/2021/PAPILR/01	REVISION: R0	DATE: JUN 2022	SHEET NUMBER: 01 OF 01
DESIGNED: SC	DRAWN: PTG	CHECKED: SK	

ISSUED ON BEHALF OF DIRECTORATE OF URBAN LAND TRANSPORT

Jun 23, 2022 - 6:33 pm
 PLOT No: VTECHNICAL SECTION/WORKSPACE/GRS/SH/PTO/DULT/20 AREA PARKING PLAN/03 DASARAHALLI ZONE/03 WARD NO. 12/PIPELINE ROAD (1235-1236)
 PIA No:



THIS DRAWING IS THE PROPERTY OF DULT AND SHALL NOT BE COPIED OR USED WITHOUT WRITTEN PERMISSION.
 PROVIDING QUALITY CONTROL AND QUALITY ASSURANCE, WHICH INCLUDES QUALITY OF MATERIALS USED AND WORKMANSHIP PROVIDED ALONG WITH SUPERVISION SHALL BE THE RESPONSIBILITY OF THE CONTRACTOR AND THE PROFESSIONALS INVOLVED FOR THE SUPERVISION OF CONSTRUCTION WORK BEFORE, DURING AND AFTER EXECUTION OF SUCH CONSTRUCTION WORK.

LEGEND:

- : PROPOSED CENTER LINE
- - - : LANE MARKING
- - - : ACCESS LANE MARKING
- : EDGE LANE MARKING
- : PROPOSED KERB LINE
- : PROPOSED FOOTPATH
- [P1] : PROPOSED SIGN BOARD
- [] : PROPOSED CYCLE HUB
- [] : PROPOSED SMMS HUB
- [] : PROPOSED TWO WHEELER PARKING
- [] : PROPOSED PWD (PERSON WITH DISABILITIES) PARKING
- [] : PROPOSED AUTO RICKSHAW PARKING
- [] : PROPOSED CAR PARKING
- [] : PROPOSED LIGHT COMMERCIAL VEHICLE (LCV) PARKING
- [] : PROPOSED HEAVY COMMERCIAL VEHICLE (HCV) PARKING
- [] : PROPOSED LOADING/UNLOADING ZONE
- [] : PROPOSED PICK-UP/DROP-OFF ZONE
- [] : EXISTING FOOTPATH
- [] : PROPOSED PAVEMENT
- [] : EXISTING BUS STOP
- [] : EXISTING RAMP/ENTRANCE

PURPOSE OF ISSUE:
PARKING ARRANGEMENT PLAN

NOTES:

- ALL DIMENSION ARE IN METRES UNLESS MENTIONED OTHERWISE.
- DIMENSION ARE NOT TO BE SCALED, ONLY WRITTEN DIMENSION SHALL BE FOLLOWED.
- THE GENERAL ARRANGEMENT PLAN HAS BEEN PREPARED USING FIELD MEASUREMENT DRAWINGS.
- ANY MINOR CHANGES TO THE DRAWING REQUIRED CAN BE DONE TO BEST SUIT AS PER SITE CONDITIONS DURING EXECUTION.
- THESE DRAWINGS TO BE USED ONLY FOR PROVISION OF AREA PARKING PLAN ASSOCIATED INFRASTRUCTURE.
- ANY OTHER MANDATORY, WARNING AND INFORMATORY SIGNAGE BOARDS WHICH ARE REQUIRED AS PART OF ROAD SAFETY SHALL BE EXECUTED.
- THE PARKING SIGNAGES SHOULD BE INSTALLED AS PER THE PARKING SIGNAGE MANUAL, SHARED BY DULT.
- THE LOCATION OF SIGNAGE CAN BE ADJUSTED TO BEST SUIT AS PER SITE CONDITIONS DURING EXECUTION.

REVISION DETAILS	DATE	REV. NO.

SUBMITTED TO:
BRUHAT BENGALURU MAHANAGARA PALIKE

PROJECT TITLE:
**AREA PARKING PLAN
 DASARAHALLI ZONE - WARD NO. 12
 ABBIGERE VILLAGE ROAD
 (1237-1238)**

DRAWING TITLE:
**PARKING ALLOCATION PLAN
 Ch. 0+000 to Ch. 0+462**

SCALE: 1:500 IN A1 SIZE

THIS DOCUMENT HAS BEEN PREPARED PURSUANT TO AND SUBJECT TO THE TERMS OF DULT. DULT ACCEPTS NO LIABILITY FOR ANY USE OF THIS DOCUMENT OR FOLLOWING DULT EXPRESS AGREEMENT TO SUCH USE OR ONLY FOR THE PURPOSES FOR WHICH IT WAS PREPARED.

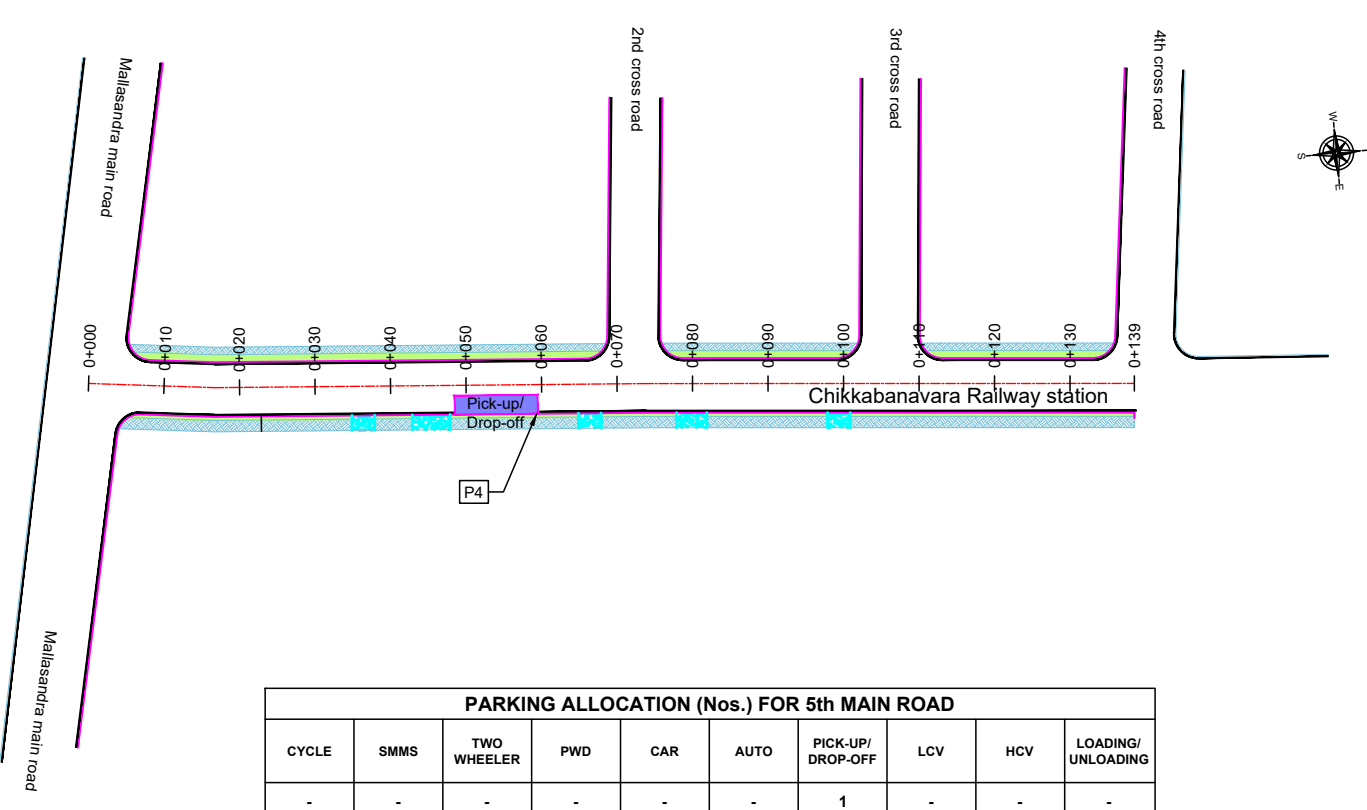
AUTHORITY:
Directorate of Urban Land Transport
 Urban Development Department (UDD)
 Government of Karnataka
 BMTCL, TTMC, B Block, 4th Floor,
 Shantinagar, K H Road, Bengaluru - 560027
 Tel: 080-22226627, Fax: 080-22226630
 Email: uld@bmtcl.gov.in, uld@ttmc.gov.in
 www.urbantransport.kar.nic.in

DRAWING NUMBER:	REVISION:	DATE:	SHEET NUMBER:
TPE/APPYZ/08/2021/PAP/AVR/01	R0	JUN 2022	01 OF 01

DESIGNED:	DRAWN:	CHECKED:
SC	PTG	SK

ISSUED ON BEHALF OF DIRECTORATE OF URBAN LAND TRANSPORT

Jun 23, 2022 - 6:43pm
 P:\04 - YITTECHNICAL SECTION\WORKSPACE\GISMAP\T01\DULT\02 AREA PARKING PLAN\01 DASARAHALLI ZONE\03 WARD\12\1237-1238\ABBIGERE VILLAGE ROAD (1237-1238)
 File Name:



PARKING ALLOCATION (Nos.) FOR 5th MAIN ROAD									
CYCLE	SMMS	TWO WHEELER	PWD	CAR	AUTO	PICK-UP/DROP-OFF	LCV	HCV	LOADING/UNLOADING
-	-	-	-	-	-	1	-	-	-

THIS DRAWING IS THE PROPERTY OF DULT AND SHALL NOT BE COPIED OR USED WITHOUT WRITTEN PERMISSION. PROVIDING QUALITY CONTROL AND QUALITY ASSURANCE, WHICH INCLUDES QUALITY OF MATERIALS USED AND WORKMANSHIP PROVIDED ALONG WITH SUPERVISION SHALL BE THE RESPONSIBILITY OF THE CONTRACTOR AND THE PROFESSIONALS INVOLVED FOR SUPERVISION OF CONSTRUCTION WORK BEFORE, DURING AND AFTER EXECUTION OF SUCH CONSTRUCTION WORK.

LEGEND:

- PROPOSED CENTER LINE
- EXISTING FOOTPATH
- LANE MARKING
- PROPOSED PAVEMENT
- ACCESS LANE MARKING
- EXISTING BUS STOP
- EDGE LANE MARKING
- EXISTING RAMP/ENTRANCE
- PROPOSED KERB LINE
- PROPOSED FOOTPATH
- PROPOSED SIGN BOARD (P1)
- PROPOSED CYCLE HUB
- PROPOSED SMMS HUB
- PROPOSED TWO WHEELER PARKING
- PROPOSED PWD (PERSON WITH DISABILITIES) PARKING
- PROPOSED AUTO RICKSHAW PARKING
- PROPOSED CAR PARKING
- PROPOSED LIGHT COMMERCIAL VEHICLE (LCV) PARKING
- PROPOSED HEAVY COMMERCIAL VEHICLE (HCV) PARKING
- PROPOSED LOADING/UNLOADING ZONE
- PROPOSED PICK-UP/DROP-OFF ZONE

PURPOSE OF ISSUE:

PARKING ARRANGEMENT PLAN

NOTES:

- ALL DIMENSION ARE IN METRES UNLESS MENTIONED OTHERWISE.
- DIMENSION ARE NOT TO BE SCALED, ONLY WRITTEN DIMENSION SHALL BE FOLLOWED.
- THE GENERAL ARRANGEMENT PLAN HAS BEEN PREPARED USING FIELD MEASUREMENT DRAWINGS.
- ANY MINOR CHANGES TO THE DRAWING REQUIRED CAN BE DONE TO BEST SUIT AS PER SITE CONDITIONS DURING EXECUTION.
- THESE DRAWINGS TO BE USED ONLY FOR PROVISION OF AREA PARKING PLAN ASSOCIATED INFRASTRUCTURE.
- ANY OTHER MANDATORY, WARNING AND INFORMATORY SIGNAGE BOARDS WHICH ARE REQUIRED AS PART OF ROAD SAFETY SHALL BE EXECUTED.
- THE PARKING SIGNAGES SHOULD BE INSTALLED AS PER THE PARKING SIGNAGE MANUAL SHARED BY DULT.
- THE LOCATION OF SIGNAGE CAN BE ADJUSTED TO BEST SUIT AS PER SITE CONDITIONS DURING EXECUTION.

REVISION DETAILS	DATE	REV. NO

SUBMITTED TO:

BRUHAT BENGALURU MAHANAGARA PALIKE

PROJECT TITLE:

**AREA PARKING PLAN
DASARAHALLI ZONE - WARD NO. 12
CHIKKABANAVARA RAILWAY STATION
(1217-1218)**

DRAWING TITLE:

**PARKING ALLOCATION PLAN
Ch. 0+000 to Ch. 0+139**



THIS DOCUMENT HAS BEEN PREPARED PURSUANT TO AND SUBJECT TO THE TERMS OF DULT. DULT ACCEPTS NO LIABILITY FOR ANY USE OF THIS DOCUMENT OR FOLLOWING DULT EXPRESS AGREEMENT TO SUCH USE OR ONLY FOR THE PURPOSES FOR WHICH IT WAS PREPARED.

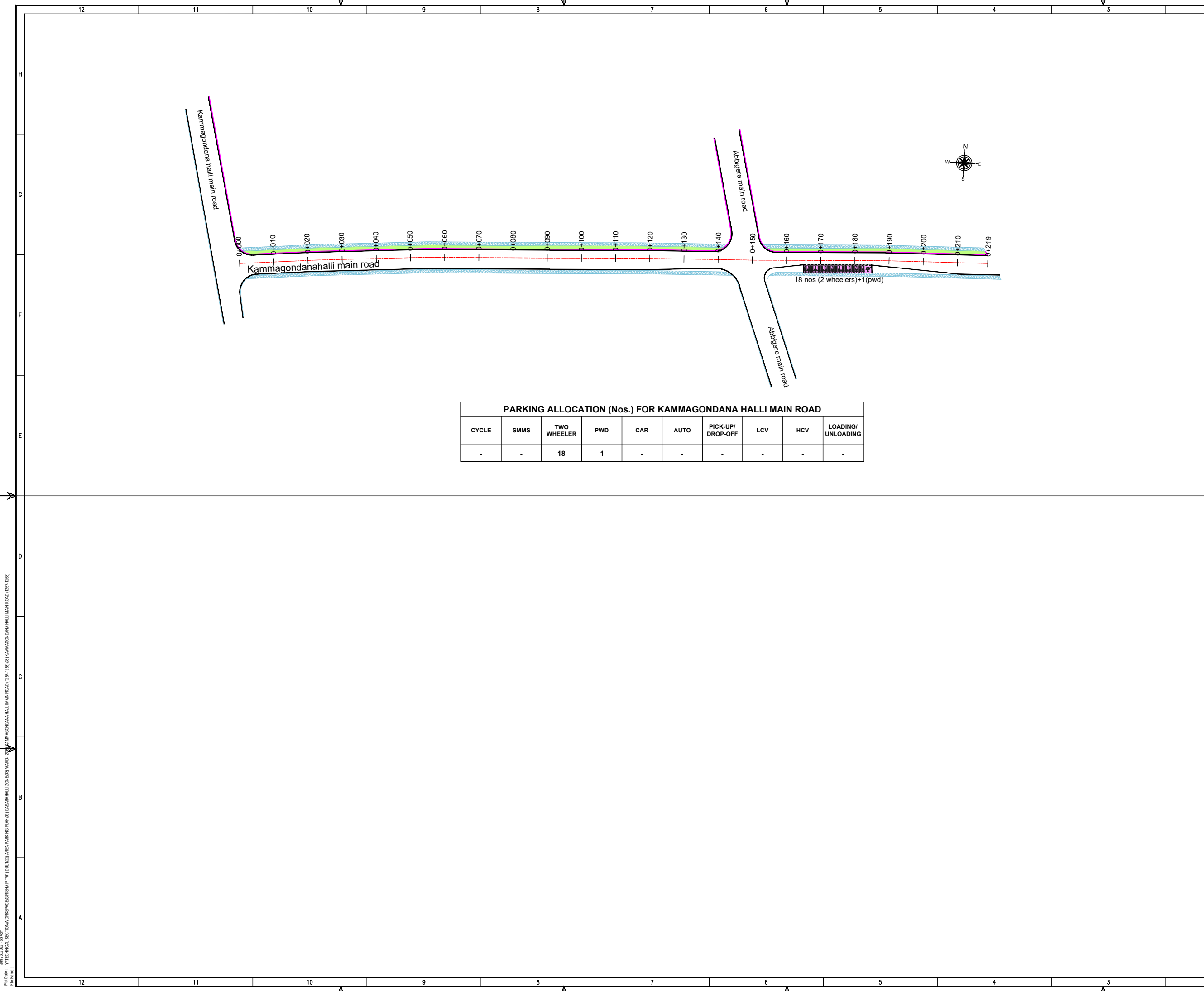
AUTHORITY:

Directorate of Urban Land Transport
Urban Development Department (UDD)
Government of Karnataka
BMTCL, TTMC, 19 Block, 4th Floor,
Shantinagar, K H Road, Bengaluru - 560027
Tel: 080-22226627, Fax: 080-22226630
Email: dult@bmtcl.com, dult@ttmc.com
www.urbantransport.kar.nic.in

DRAWING NUMBER:	REVISION:	DATE:	SHEET NUMBER:
TPE/APPI/Z/08/2021/PAP/CR/01	R0	JUN 2022	01 OF 01
DESIGNED: SC	DRAWN: PTG	CHECKED: SK	

ISSUED ON BEHALF OF DIRECTORATE OF URBAN LAND TRANSPORT

Jun 23, 2022 - 6:43pm
 Proj No: YTECHNICAL SECTION/WORKSPACE/GRS/SPAP/T01/DULT/DA AREA PARKING PLAN/02 DASARAHALLI ZONE/12 CHIKKABANAVARA RAILWAY STATION (1217-1218)
 File Name:



PARKING ALLOCATION (Nos.) FOR KAMMAGONDANA HALLI MAIN ROAD

CYCLE	SMMS	TWO WHEELER	PWD	CAR	AUTO	PICK-UP/DROP-OFF	LCV	HCV	LOADING/ UNLOADING
-	-	18	1	-	-	-	-	-	-

THIS DRAWING IS THE PROPERTY OF DULT AND SHALL NOT BE COPIED OR USED WITHOUT WRITTEN PERMISSION.
 PROVIDING QUALITY CONTROL AND QUALITY ASSURANCE, WHICH INCLUDES QUALITY OF MATERIALS USED AND WORKMANSHIP PROVIDED ALONG WITH SUPERVISION SHALL BE THE RESPONSIBILITY OF THE CONTRACTOR AND THE PROFESSIONALS INVOLVED FOR SUPERVISION OF CONSTRUCTION WORK BEFORE, DURING AND AFTER EXECUTION OF SUCH CONSTRUCTION WORK.

LEGEND:

- : PROPOSED CENTER LINE
- - - : LANE MARKING
- : ACCESS LANE MARKING
- : EDGE LANE MARKING
- : PROPOSED KERB LINE
- : PROPOSED FOOTPATH
- [P1] : PROPOSED SIGN BOARD
- [Hatched] : PROPOSED CYCLE HUB
- [Hatched] : PROPOSED SMMS HUB
- [Hatched] : PROPOSED TWO WHEELER PARKING
- [Hatched] : PROPOSED PWD (PERSON WITH DISABILITIES) PARKING
- [Hatched] : PROPOSED AUTO RICKSHAW PARKING
- [Hatched] : PROPOSED CAR PARKING
- [Hatched] : PROPOSED LIGHT COMMERCIAL VEHICLE (LCV) PARKING
- [Hatched] : PROPOSED HEAVY COMMERCIAL VEHICLE (HCV) PARKING
- [Hatched] : PROPOSED LOADING/UNLOADING ZONE
- [Hatched] : PROPOSED PICK-UP/DROP-OFF ZONE
- [Hatched] : EXISTING FOOTPATH
- [Hatched] : PROPOSED PAVEMENT
- [Hatched] : EXISTING BUS STOP
- [Hatched] : EXISTING RAMP/ ENTRANCE

PARKING ARRANGEMENT PLAN

- NOTES:**
- ALL DIMENSION ARE IN METRES UNLESS MENTIONED OTHERWISE.
 - DIMENSION ARE NOT TO BE SCALED, ONLY WRITTEN DIMENSION SHALL BE FOLLOWED.
 - THE GENERAL ARRANGEMENT PLAN HAS BEEN PREPARED USING FIELD MEASUREMENT DRAWINGS.
 - ANY MINOR CHANGES TO THE DRAWING REQUIRED CAN BE DONE TO BEST SUIT AS PER SITE CONDITIONS DURING EXECUTION.
 - THESE DRAWINGS TO BE USED ONLY FOR PROVISION OF AREA PARKING PLAN ASSOCIATED INFRASTRUCTURE.
 - ANY OTHER MANDATORY, WARNING AND INFORMATORY SIGNAGE BOARDS WHICH ARE REQUIRED AS PART OF ROAD SAFETY SHALL BE EXECUTED.
 - THE PARKING SIGNAGES SHOULD BE INSTALLED AS PER THE PARKING SIGNAGE MANUAL SHARED BY DULT.
 - THE LOCATION OF SIGNAGE CAN BE ADJUSTED TO BEST SUIT AS PER SITE CONDITIONS DURING EXECUTION.

REVISION DETAILS	DATE	REV. NO

SUBMITTED TO:
BRUHAT BENGALURU MAHANAGARA PALIKE

PROJECT TITLE:
**AREA PARKING PLAN
 DASARAHALLI ZONE - WARD NO. 12
 KAMMAGONDANA HALLI MAIN ROAD
 (1257-1258)**

DRAWING TITLE:
**PARKING ALLOCATION PLAN
 Ch. 0+000 to Ch. 0+219**



THIS DOCUMENT HAS BEEN PREPARED PURSUANT TO AND SUBJECT TO THE TERMS OF DULT. DULT ACCEPTS NO LIABILITY FOR ANY USE OF THIS DOCUMENT OR FOLLOWING DULT EXPRESS AGREEMENT TO SUCH USE OR ONLY FOR THE PURPOSES FOR WHICH IT WAS PREPARED.

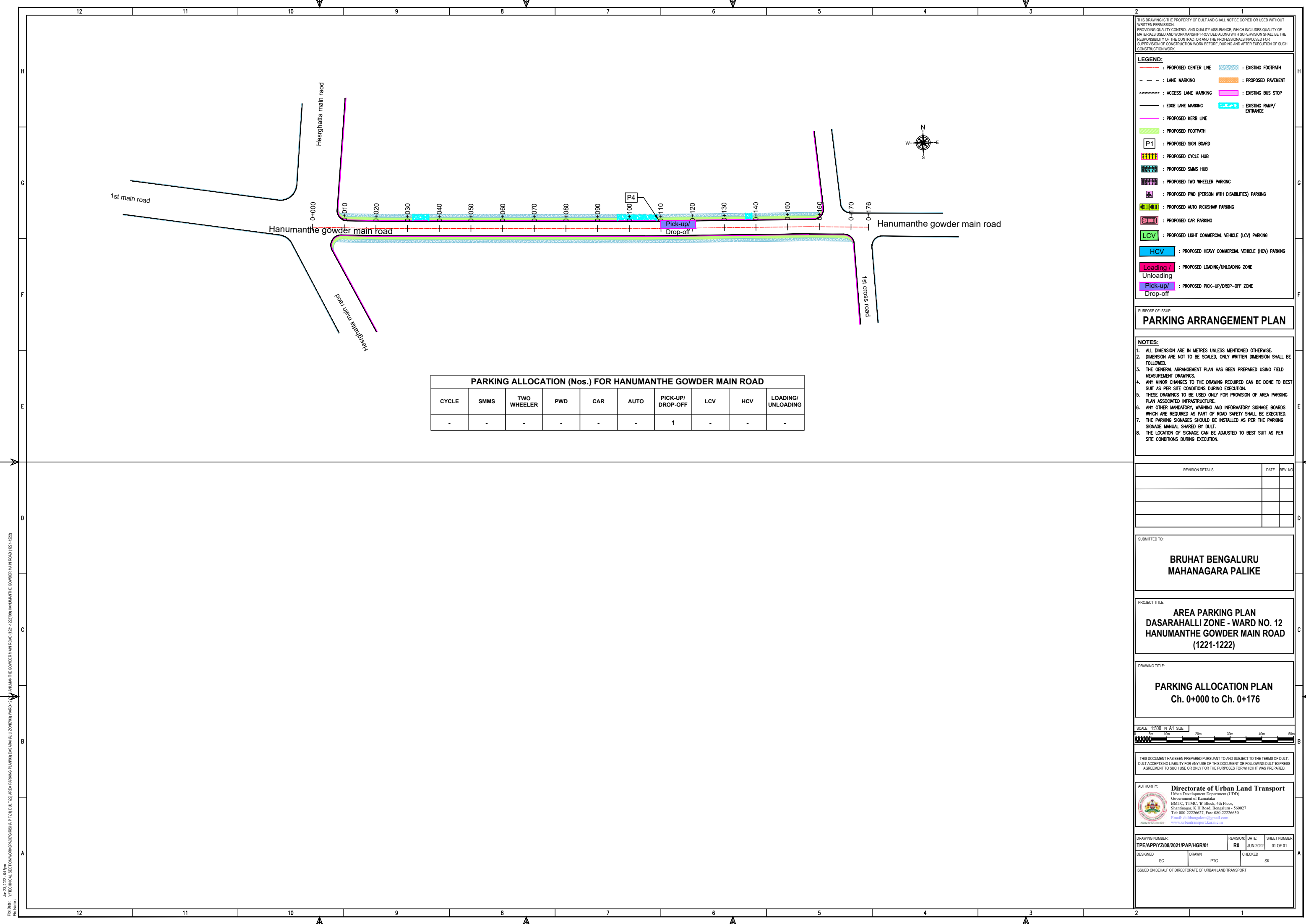
AUTHORITY:
Directorate of Urban Land Transport
 Urban Development Department (UDD)
 Government of Karnataka
 BMTCL, TTMC, 19 Block, 4th Floor,
 Shantinagar, K H Road, Bengaluru - 560027
 Tel: 080-22226627, Fax: 080-22226630
 Email: dult@bmtcl.com
 www.urbantransport.kar.nic.in

DRAWING NUMBER:	REVISION:	DATE:	SHEET NUMBER:
TPE/APPYZ/08/2021/PAP/KGR/01	R0	JUN 2022	01 OF 01

DESIGNED:	DRAWN:	CHECKED:
SC	PTG	SK

ISSUED ON BEHALF OF DIRECTORATE OF URBAN LAND TRANSPORT

Jun 23, 2022 - 8:49 pm
 Proj No: YTECHNICAL SECTION/WORKSPACE/GRS/PA/T01/DULT/DA AREA PARKING PLAN/01 DASARAHALLI ZONE/12 KAMMAGONDANA HALLI MAIN ROAD (1257-1258)
 File Name:



THIS DRAWING IS THE PROPERTY OF DULT AND SHALL NOT BE COPIED OR USED WITHOUT WRITTEN PERMISSION. PROVIDING QUALITY CONTROL AND QUALITY ASSURANCE, WHICH INCLUDES QUALITY OF MATERIALS USED AND WORKMANSHIP PROVIDED ALONG WITH SUPERVISION SHALL BE THE RESPONSIBILITY OF THE CONTRACTOR AND THE PROFESSIONALS INVOLVED FOR SUPERVISION OF CONSTRUCTION WORK BEFORE, DURING AND AFTER EXECUTION OF SUCH CONSTRUCTION WORK.

LEGEND:

- : PROPOSED CENTER LINE
- - - : LANE MARKING
- - - : ACCESS LANE MARKING
- : EDGE LANE MARKING
- : PROPOSED KERB LINE
- : PROPOSED FOOTPATH
- [P1] : PROPOSED SIGN BOARD
- [] : PROPOSED CYCLE HUB
- [] : PROPOSED SMMS HUB
- [] : PROPOSED TWO WHEELER PARKING
- [] : PROPOSED PWD (PERSON WITH DISABILITIES) PARKING
- [] : PROPOSED AUTO RICKSHAW PARKING
- [] : PROPOSED CAR PARKING
- [LCV] : PROPOSED LIGHT COMMERCIAL VEHICLE (LCV) PARKING
- [HCV] : PROPOSED HEAVY COMMERCIAL VEHICLE (HCV) PARKING
- [Loading/Unloading] : PROPOSED LOADING/UNLOADING ZONE
- [Pick-up/Drop-off] : PROPOSED PICK-UP/DROP-OFF ZONE
- [] : EXISTING FOOTPATH
- [] : PROPOSED PAVEMENT
- [] : EXISTING BUS STOP
- [] : EXISTING RAMP/ENTRANCE

PARKING ALLOCATION (Nos.) FOR HANUMANTHE GOWDER MAIN ROAD

CYCLE	SMMS	TWO WHEELER	PWD	CAR	AUTO	PICK-UP/DROP-OFF	LCV	HCV	LOADING/UNLOADING
-	-	-	-	-	-	1	-	-	-

PURPOSE OF ISSUE:
PARKING ARRANGEMENT PLAN

NOTES:

- ALL DIMENSION ARE IN METRES UNLESS MENTIONED OTHERWISE.
- DIMENSION ARE NOT TO BE SCALED, ONLY WRITTEN DIMENSION SHALL BE FOLLOWED.
- THE GENERAL ARRANGEMENT PLAN HAS BEEN PREPARED USING FIELD MEASUREMENT DRAWINGS.
- ANY MINOR CHANGES TO THE DRAWING REQUIRED CAN BE DONE TO BEST SUIT AS PER SITE CONDITIONS DURING EXECUTION.
- THESE DRAWINGS TO BE USED ONLY FOR PROVISION OF AREA PARKING PLAN ASSOCIATED INFRASTRUCTURE.
- ANY OTHER MANDATORY, WARNING AND INFORMATORY SIGNAGE BOARDS WHICH ARE REQUIRED AS PART OF ROAD SAFETY SHALL BE EXECUTED.
- THE PARKING SIGNAGES SHOULD BE INSTALLED AS PER THE PARKING SIGNAGE MANUAL SHARED BY DULT.
- THE LOCATION OF SIGNAGE CAN BE ADJUSTED TO BEST SUIT AS PER SITE CONDITIONS DURING EXECUTION.

REVISION DETAILS	DATE	REV. NO

SUBMITTED TO:

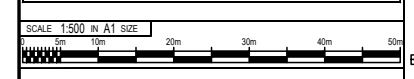
BRUHAT BENGALURU MAHANAGARA PALIKE

PROJECT TITLE:

**AREA PARKING PLAN
 DASARAHALLI ZONE - WARD NO. 12
 HANUMANTHE GOWDER MAIN ROAD
 (1221-1222)**

DRAWING TITLE:

**PARKING ALLOCATION PLAN
 Ch. 0+000 to Ch. 0+176**



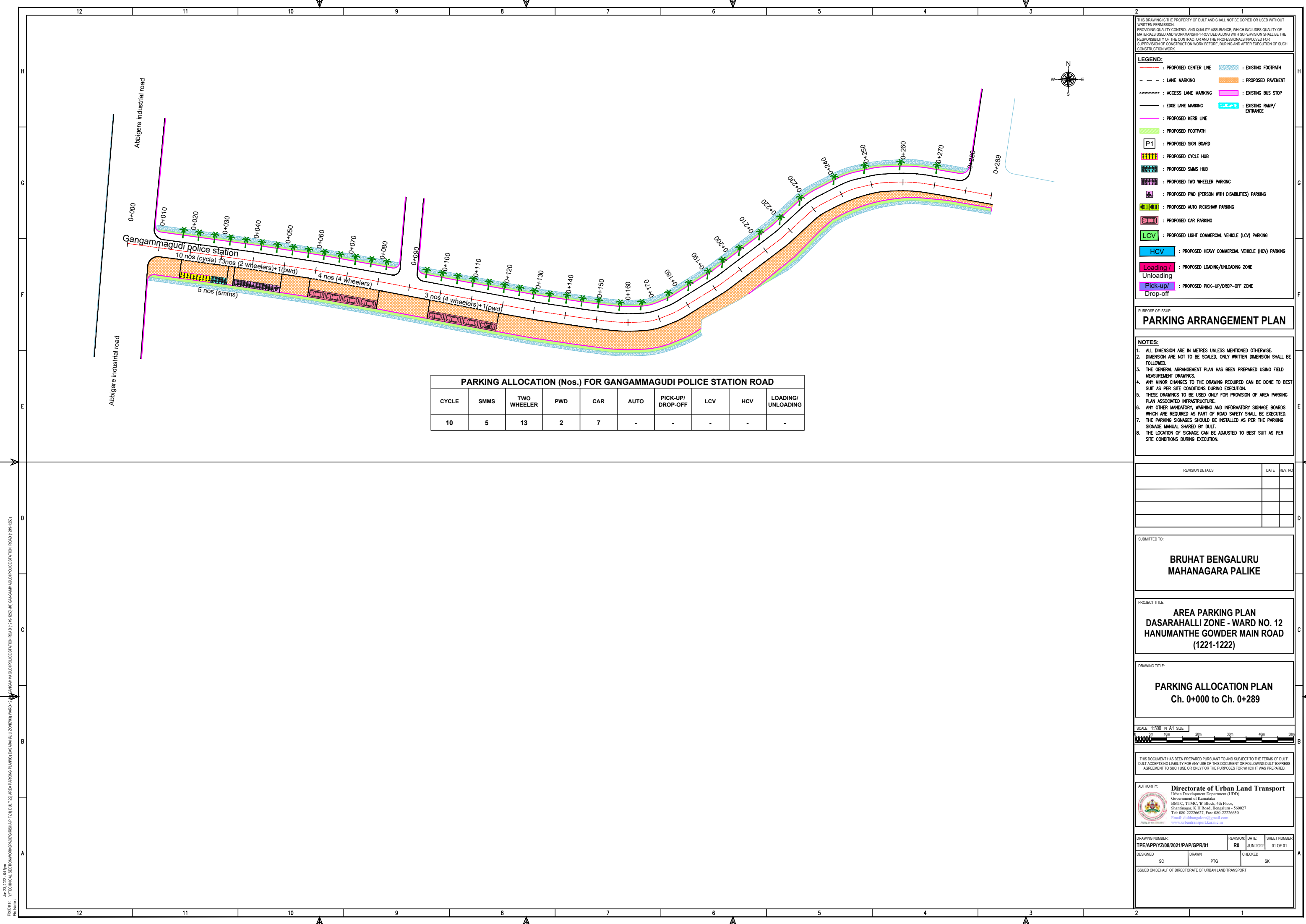
THIS DOCUMENT HAS BEEN PREPARED PURSUANT TO AND SUBJECT TO THE TERMS OF DULT. DULT ACCEPTS NO LIABILITY FOR ANY USE OF THIS DOCUMENT OR FOLLOWING DULT EXPRESS AGREEMENT TO SUCH USE OR ONLY FOR THE PURPOSES FOR WHICH IT WAS PREPARED.

AUTHORITY:
Directorate of Urban Land Transport
 Urban Development Department (UDD)
 Government of Karnataka
 BMTCL, TTMC, 19 Block, 4th Floor,
 Shantinagar, K H Road, Bengaluru - 560027
 Tel: 080-22226627, Fax: 080-22226630
 Email: du@bmtcl.com
www.urbantransport.kar.nic.in

DRAWING NUMBER: TPE/APPYZ/08/2021/PAP/HGR/01	REVISION: R0	DATE: JUN 2022	SHEET NUMBER: 01 OF 01
DESIGNED: SC	DRAWN: PTG	CHECKED: SK	

ISSUED ON BEHALF OF DIRECTORATE OF URBAN LAND TRANSPORT

Jun 23, 2022 - 6:43pm
 PLOT No: VTECHNICAL SECTION/WORKSPACE/GRS/SH/PT01/DULT/DA AREA PARKING PLAN/03 DASARAHALLI ZONE/12 HANUMANTHE GOWDER MAIN ROAD (1221-1222)
 FILE NAME:



THIS DRAWING IS THE PROPERTY OF DULT AND SHALL NOT BE COPIED OR USED WITHOUT WRITTEN PERMISSION.
 PROVIDING QUALITY CONTROL AND QUALITY ASSURANCE, WHICH INCLUDES QUALITY OF MATERIALS USED AND WORKMANSHIP PROVIDED ALONG WITH SUPERVISION SHALL BE THE RESPONSIBILITY OF THE CONTRACTOR AND THE PROFESSIONALS INVOLVED FOR SUPERVISION OF CONSTRUCTION WORK BEFORE, DURING AND AFTER EXECUTION OF SUCH CONSTRUCTION WORK.

LEGEND:

- PROPOSED CENTER LINE
- EXISTING FOOTPATH
- LANE MARKING
- PROPOSED PAVEMENT
- ACCESS LANE MARKING
- EXISTING BUS STOP
- EDGE LANE MARKING
- EXISTING RAMP/ENTRANCE
- PROPOSED KERB LINE
- PROPOSED FOOTPATH
- PROPOSED SIGN BOARD
- PROPOSED CYCLE HUB
- PROPOSED SMMS HUB
- PROPOSED TWO WHEELER PARKING
- PROPOSED PWD (PERSON WITH DISABILITIES) PARKING
- PROPOSED AUTO RICKSHAW PARKING
- PROPOSED CAR PARKING
- PROPOSED LIGHT COMMERCIAL VEHICLE (LCV) PARKING
- PROPOSED HEAVY COMMERCIAL VEHICLE (HCV) PARKING
- PROPOSED LOADING/UNLOADING ZONE
- PROPOSED PICK-UP/DROP-OFF ZONE

PURPOSE OF ISSUE:
PARKING ARRANGEMENT PLAN

NOTES:

- ALL DIMENSION ARE IN METRES UNLESS MENTIONED OTHERWISE.
- DIMENSION ARE NOT TO BE SCALED, ONLY WRITTEN DIMENSION SHALL BE FOLLOWED.
- THE GENERAL ARRANGEMENT PLAN HAS BEEN PREPARED USING FIELD MEASUREMENT DRAWINGS.
- ANY MINOR CHANGES TO THE DRAWING REQUIRED CAN BE DONE TO BEST SUIT AS PER SITE CONDITIONS DURING EXECUTION.
- THESE DRAWINGS TO BE USED ONLY FOR PROVISION OF AREA PARKING PLAN ASSOCIATED INFRASTRUCTURE.
- ANY OTHER MANDATORY, WARNING AND INFORMATORY SIGNAGE BOARDS WHICH ARE REQUIRED AS PART OF ROAD SAFETY SHALL BE EXECUTED.
- THE PARKING SIGNAGES SHOULD BE INSTALLED AS PER THE PARKING SIGNAGE MANUAL SHARED BY DULT.
- THE LOCATION OF SIGNAGE CAN BE ADJUSTED TO BEST SUIT AS PER SITE CONDITIONS DURING EXECUTION.

PARKING ALLOCATION (Nos.) FOR GANGAMMAGUDI POLICE STATION ROAD

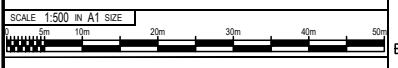
CYCLE	SMMS	TWO WHEELER	PWD	CAR	AUTO	PICK-UP/DROP-OFF	LCV	HCV	LOADING/UNLOADING
10	5	13	2	7	-	-	-	-	-

REVISION DETAILS	DATE	REV. NO.

SUBMITTED TO:
BRUHAT BENGALURU MAHANAGARA PALIKE

PROJECT TITLE:
**AREA PARKING PLAN
 DASARAHALLI ZONE - WARD NO. 12
 HANUMANTHE GOWDER MAIN ROAD
 (1221-1222)**

DRAWING TITLE:
**PARKING ALLOCATION PLAN
 Ch. 0+000 to Ch. 0+289**



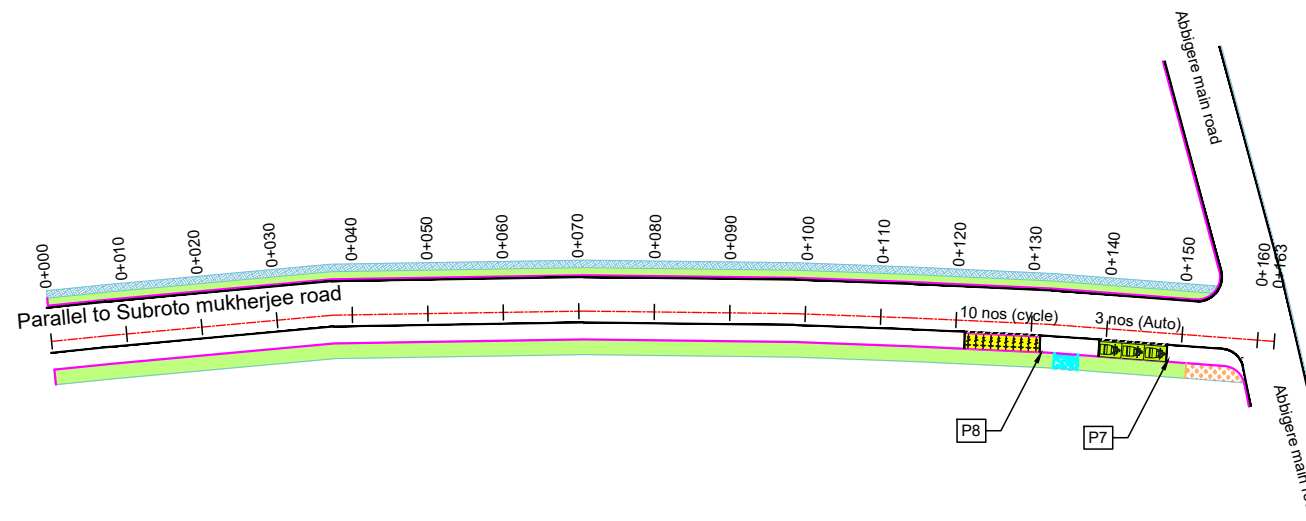
THIS DOCUMENT HAS BEEN PREPARED PURSUANT TO AND SUBJECT TO THE TERMS OF DULT. DULT ACCEPTS NO LIABILITY FOR ANY USE OF THIS DOCUMENT OR FOLLOWING DULT EXPRESS AGREEMENT TO SUCH USE OR ONLY FOR THE PURPOSES FOR WHICH IT WAS PREPARED.

AUTHORITY:
Directorate of Urban Land Transport
 Urban Development Department (UDD)
 Government of Karnataka
 BMTCL, TTMC, 19 Block, 4th Floor,
 Shantinagar, K H Road, Bengaluru - 560027
 Tel: 080-22226627, Fax: 080-22226630
 Email: dult@bmtcl.gov.in, www.dult.gov.in
 www.urbantransport.kar.nic.in

DRAWING NUMBER:	REVISION:	DATE:	SHEET NUMBER:
TPE/APPYZ/08/2021/PAP/GPR/01	R0	JUN 2022	01 OF 01
DESIGNED: SC	DRAWN: PTG	CHECKED: SK	

ISSUED ON BEHALF OF DIRECTORATE OF URBAN LAND TRANSPORT

Jun 23, 2022 8:48pm
 P:\0-4\1\TECHNICAL SECTION\WORKSPACE\GPR\1701 DULT\02 AREA PARKING PLAN\03 DASARAHALLI ZONE\12 GANGAMMAGUDI POLICE STATION ROAD (1221-1222)
 File Name:



PARKING ALLOCATION (Nos.) FOR									
CYCLE	SMMS	TWO WHEELER	PWD	CAR	AUTO	PICK-UP/DROP-OFF	LCV	HCV	LOADING/UNLOADING
10	-	-	-	-	3	-	-	-	-

THIS DRAWING IS THE PROPERTY OF DULT AND SHALL NOT BE COPIED OR USED WITHOUT WRITTEN PERMISSION. PROVIDING QUALITY CONTROL AND QUALITY ASSURANCE, WHICH INCLUDES QUALITY OF MATERIALS USED AND WORKMANSHIP PROVIDED ALONG WITH SUPERVISION SHALL BE THE RESPONSIBILITY OF THE CONTRACTOR AND THE PROFESSIONALS INVOLVED FOR SUPERVISION OF CONSTRUCTION WORK BEFORE, DURING AND AFTER EXECUTION OF SUCH CONSTRUCTION WORK.

LEGEND:

- : PROPOSED CENTER LINE
- - - : LANE MARKING
- : ACCESS LANE MARKING
- : EDGE LANE MARKING
- : PROPOSED KERB LINE
- : PROPOSED FOOTPATH
- [P1] : PROPOSED SIGN BOARD
- [] : PROPOSED CYCLE HUB
- [] : PROPOSED SMMS HUB
- [] : PROPOSED TWO WHEELER PARKING
- [] : PROPOSED PWD (PERSON WITH DISABILITIES) PARKING
- [] : PROPOSED AUTO RICKSHAW PARKING
- [] : PROPOSED CAR PARKING
- [LCV] : PROPOSED LIGHT COMMERCIAL VEHICLE (LCV) PARKING
- [HCV] : PROPOSED HEAVY COMMERCIAL VEHICLE (HCV) PARKING
- [Loading / Unloading] : PROPOSED LOADING/UNLOADING ZONE
- [Pick-up / Drop-off] : PROPOSED PICK-UP/DROP-OFF ZONE
- [] : EXISTING FOOTPATH
- [] : PROPOSED PAVEMENT
- [] : EXISTING BUS STOP
- [] : EXISTING RAMP/ENTRANCE

PURPOSE OF ISSUE:
PARKING ARRANGEMENT PLAN

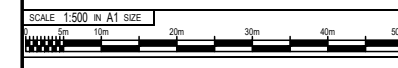
- NOTES:**
- ALL DIMENSION ARE IN METRES UNLESS MENTIONED OTHERWISE.
 - DIMENSION ARE NOT TO BE SCALED, ONLY WRITTEN DIMENSION SHALL BE FOLLOWED.
 - THE GENERAL ARRANGEMENT PLAN HAS BEEN PREPARED USING FIELD MEASUREMENT DRAWINGS.
 - ANY MINOR CHANGES TO THE DRAWING REQUIRED CAN BE DONE TO BEST SUIT AS PER SITE CONDITIONS DURING EXECUTION.
 - THESE DRAWINGS TO BE USED ONLY FOR PROVISION OF AREA PARKING PLAN ASSOCIATED INFRASTRUCTURE.
 - ANY OTHER MANDATORY, WARNING AND INFORMATORY SIGNAGE BOARDS WHICH ARE REQUIRED AS PART OF ROAD SAFETY SHALL BE EXECUTED.
 - THE PARKING SIGNAGES SHOULD BE INSTALLED AS PER THE PARKING SIGNAGE MANUAL SHARED BY DULT.
 - THE LOCATION OF SIGNAGE CAN BE ADJUSTED TO BEST SUIT AS PER SITE CONDITIONS DURING EXECUTION.

REVISION DETAILS	DATE	REV. NO.

SUBMITTED TO:
BRUHAT BENGALURU MAHANAGARA PALIKE

PROJECT TITLE:
**AREA PARKING PLAN
DASARAHALLI ZONE - WARD NO. 12
PARALLEL TO SUBROTO MUKHERJEE ROAD
(1255-1256)**

DRAWING TITLE:
**PARKING ALLOCATION PLAN
Ch. 0+000 to Ch. 0+163**



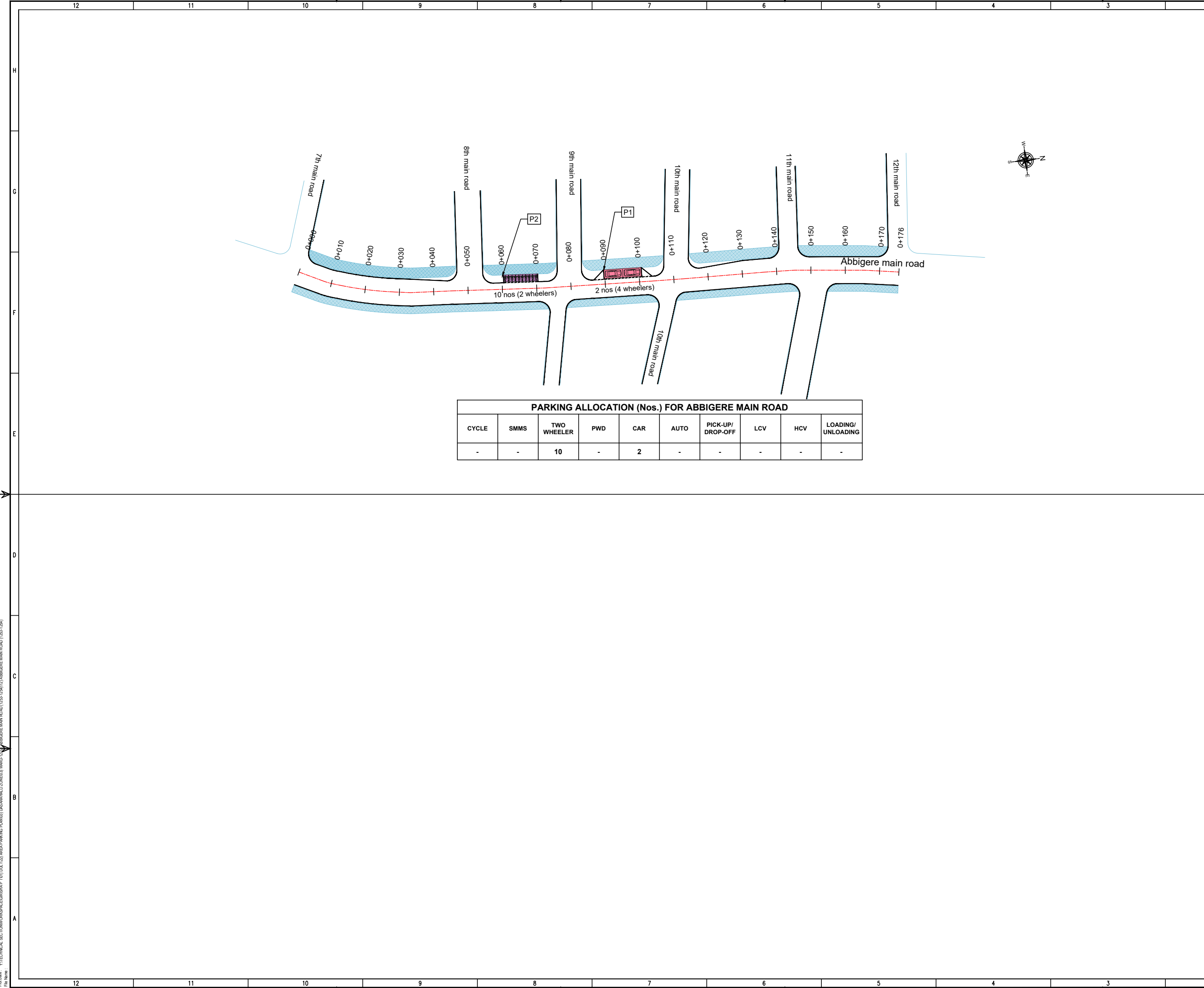
THIS DOCUMENT HAS BEEN PREPARED PURSUANT TO AND SUBJECT TO THE TERMS OF DULT. DULT ACCEPTS NO LIABILITY FOR ANY USE OF THIS DOCUMENT OR FOLLOWING DULT EXPRESS AGREEMENT TO SUCH USE OR ONLY FOR THE PURPOSES FOR WHICH IT WAS PREPARED.

AUTHORITY:
Directorate of Urban Land Transport
Urban Development Department (UDD)
Government of Karnataka
BMTCL, TTMC, 19 Block, 4th Floor,
Shantinagar, K H Road, Bengaluru - 560027
Tel: 080-22226627, Fax: 080-22226630
Email: dult@bmtcl.com
www.urbantransport.kar.nic.in

DRAWING NUMBER: TPE/APP/YZ/08/2021/PAP/PSR/01	REVISION: R0	DATE: JUN 2022	SHEET NUMBER: 01 OF 01
DESIGNED: SC	DRAWN: PTG	CHECKED: SK	

ISSUED ON BEHALF OF DIRECTORATE OF URBAN LAND TRANSPORT

Jun 23, 2022 - 6:49pm
 Proj No: YTECHNICAL SECTION/WORKSPACE/GRS/PA/T01/DULT/DA AREA PARKING PLAN/01/DASARAHALLI ZONE/12 PARALLEL TO SUBROTO MUKHERJEE ROAD (1255-1256)
 File Name:



PARKING ALLOCATION (Nos.) FOR ABBIGERE MAIN ROAD									
CYCLE	SMMS	TWO WHEELER	PWD	CAR	AUTO	PICK-UP/DROP-OFF	LCV	HCV	LOADING/UNLOADING
-	-	10	-	2	-	-	-	-	-

THIS DRAWING IS THE PROPERTY OF DULT AND SHALL NOT BE COPIED OR USED WITHOUT WRITTEN PERMISSION. PROVIDING QUALITY CONTROL AND QUALITY ASSURANCE, WHICH INCLUDES QUALITY OF MATERIALS USED AND WORKMANSHIP PROVIDED ALONG WITH SUPERVISION SHALL BE THE RESPONSIBILITY OF THE CONTRACTOR AND THE PROFESSIONALS INVOLVED FOR SUPERVISION OF CONSTRUCTION WORK BEFORE, DURING AND AFTER EXECUTION OF SUCH CONSTRUCTION WORK.

LEGEND:

- : PROPOSED CENTER LINE
- - - : LANE MARKING
- : ACCESS LANE MARKING
- : EDGE LANE MARKING
- : PROPOSED KERB LINE
- : PROPOSED FOOTPATH
- [P1] : PROPOSED SIGN BOARD
- [Symbol] : PROPOSED CYCLE HUB
- [Symbol] : PROPOSED SMMS HUB
- [Symbol] : PROPOSED TWO WHEELER PARKING
- [Symbol] : PROPOSED PWD (PERSON WITH DISABILITIES) PARKING
- [Symbol] : PROPOSED AUTO RICKSHAW PARKING
- [Symbol] : PROPOSED CAR PARKING
- [Symbol] : PROPOSED LIGHT COMMERCIAL VEHICLE (LCV) PARKING
- [Symbol] : PROPOSED HEAVY COMMERCIAL VEHICLE (HCV) PARKING
- [Symbol] : PROPOSED LOADING/UNLOADING ZONE
- [Symbol] : PROPOSED PICK-UP/DROP-OFF ZONE
- [Symbol] : EXISTING FOOTPATH
- [Symbol] : PROPOSED PAVEMENT
- [Symbol] : EXISTING BUS STOP
- [Symbol] : EXISTING RAMP/ENTRANCE

PARKING ARRANGEMENT PLAN

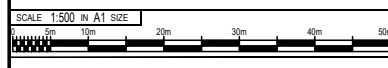
- NOTES:**
- ALL DIMENSION ARE IN METRES UNLESS MENTIONED OTHERWISE.
 - DIMENSION ARE NOT TO BE SCALED, ONLY WRITTEN DIMENSION SHALL BE FOLLOWED.
 - THE GENERAL ARRANGEMENT PLAN HAS BEEN PREPARED USING FIELD MEASUREMENT DRAWINGS.
 - ANY MINOR CHANGES TO THE DRAWING REQUIRED CAN BE DONE TO BEST SUIT AS PER SITE CONDITIONS DURING EXECUTION.
 - THESE DRAWINGS TO BE USED ONLY FOR PROVISION OF AREA PARKING PLAN ASSOCIATED INFRASTRUCTURE.
 - ANY OTHER MANDATORY, WARNING AND INFORMATORY SIGNAGE BOARDS WHICH ARE REQUIRED AS PART OF ROAD SAFETY SHALL BE EXECUTED.
 - THE PARKING SIGNAGES SHOULD BE INSTALLED AS PER THE PARKING SIGNAGE MANUAL SHARED BY DULT.
 - THE LOCATION OF SIGNAGE CAN BE ADJUSTED TO BEST SUIT AS PER SITE CONDITIONS DURING EXECUTION.

REVISION DETAILS	DATE	REV. NO

SUBMITTED TO:
BRUHAT BENGALURU MAHANAGARA PALIKE

PROJECT TITLE:
AREA PARKING PLAN DASARAHALLI ZONE - WARD NO. 12 ABBIGERE MAIN ROAD (1253-1254)

DRAWING TITLE:
PARKING ALLOCATION PLAN Ch. 0+000 to Ch. 0+176




THIS DOCUMENT HAS BEEN PREPARED PURSUANT TO AND SUBJECT TO THE TERMS OF DULT. DULT ACCEPTS NO LIABILITY FOR ANY USE OF THIS DOCUMENT OR FOLLOWING DULT EXPRESS AGREEMENT TO SUCH USE OR ONLY FOR THE PURPOSES FOR WHICH IT WAS PREPARED.

AUTHORITY: Directorate of Urban Land Transport
Urban Development Department (UDD)
Government of Karnataka
BMTCL, TTMC, 19 Block, 4th Floor,
Shantinagar, K H Road, Bengaluru - 560027
Tel: 080-22226627, Fax: 080-22226630
Email: dult@bmtcl.gov.in
www.urbantransport.kar.nic.in

DRAWING NUMBER:	REVISION:	DATE:	SHEET NUMBER:
TPE/APP/YZ/08/2021/PAP/AMR/01	R0	JUN 2022	01 OF 01
DESIGNED: SC	DRAWN: PTG	CHECKED: SK	

ISSUED ON BEHALF OF DIRECTORATE OF URBAN LAND TRANSPORT

Jun 23, 2022 - 6:45pm
 Proj No: YITECHNICAL SECTION/WORKSPACE/GRS/PA/T01/DULT/DA AREA PARKING PLAN/01/DASARAHALLI ZONE/12/ ABBIGERE MAIN ROAD (1253-1254)
 File Name:



PARKING ALLOCATION (Nos.) FOR ABBIGERE INDUSTRIAL ROAD

CYCLE	SMMS	TWO WHEELER	PWD	CAR	AUTO	PICK-UP/DROP-OFF	LCV	HCV	LOADING/UNLOADING
10	-	25	-	-	-	1	-	-	-

THIS DRAWING IS THE PROPERTY OF DULT AND SHALL NOT BE COPIED OR USED WITHOUT WRITTEN PERMISSION.
 PROVIDING QUALITY CONTROL AND QUALITY ASSURANCE, WHICH INCLUDES QUALITY OF MATERIALS USED AND WORKMANSHIP PROVIDED ALONG WITH SUPERVISION SHALL BE THE RESPONSIBILITY OF THE CONTRACTOR AND THE PROFESSIONALS INVOLVED FOR THE SUPERVISION OF CONSTRUCTION WORK BEFORE, DURING AND AFTER EXECUTION OF SUCH CONSTRUCTION WORK.

LEGEND:

- : PROPOSED CENTER LINE
- - - : LANE MARKING
- - - : ACCESS LANE MARKING
- : EDGE LANE MARKING
- : PROPOSED KERB LINE
- : PROPOSED FOOTPATH
- [P1] : PROPOSED SIGN BOARD
- [] : PROPOSED CYCLE HUB
- [] : PROPOSED SAMS HUB
- [] : PROPOSED TWO WHEELER PARKING
- [] : PROPOSED PWD (PERSON WITH DISABILITIES) PARKING
- [] : PROPOSED AUTO RICKSHAW PARKING
- [] : PROPOSED CAR PARKING
- [] : PROPOSED LIGHT COMMERCIAL VEHICLE (LCV) PARKING
- [] : PROPOSED HEAVY COMMERCIAL VEHICLE (HCV) PARKING
- [] : PROPOSED LOADING/UNLOADING ZONE
- [] : PROPOSED PICK-UP/DROP-OFF ZONE
- : EXISTING FOOTPATH
- : PROPOSED PAVEMENT
- : EXISTING BUS STOP
- : EXISTING RAMP/ENTRANCE

PARKING ARRANGEMENT PLAN

NOTES:

- ALL DIMENSION ARE IN METRES UNLESS MENTIONED OTHERWISE.
- DIMENSION ARE NOT TO BE SCALED, ONLY WRITTEN DIMENSION SHALL BE FOLLOWED.
- THE GENERAL ARRANGEMENT PLAN HAS BEEN PREPARED USING FIELD MEASUREMENT DRAWINGS.
- ANY MINOR CHANGES TO THE DRAWING REQUIRED CAN BE DONE TO BEST SUIT AS PER SITE CONDITIONS DURING EXECUTION.
- THESE DRAWINGS TO BE USED ONLY FOR PROVISION OF AREA PARKING PLAN ASSOCIATED INFRASTRUCTURE.
- ANY OTHER MANDATORY, WARNING AND INFORMATORY SIGNAGE BOARDS WHICH ARE REQUIRED AS PART OF ROAD SAFETY SHALL BE EXECUTED.
- THE PARKING SIGNAGES SHOULD BE INSTALLED AS PER THE PARKING SIGNAGE MANUAL, SHARED BY DULT.
- THE LOCATION OF SIGNAGE CAN BE ADJUSTED TO BEST SUIT AS PER SITE CONDITIONS DURING EXECUTION.

REVISION DETAILS	DATE	REV. NO.

SUBMITTED TO:

BRUHAT BENGALURU MAHANAGARA PALIKE

PROJECT TITLE:

**AREA PARKING PLAN
DASARAHALLI ZONE - WARD NO. 12
ABBIGERE INDUSTRIAL ROAD
(1243-1244,1245-1246&1247-1248)**

DRAWING TITLE:

**PARKING ALLOCATION PLAN
Ch. 0+000 to Ch. 0+500**



THIS DOCUMENT HAS BEEN PREPARED PURSUANT TO AND SUBJECT TO THE TERMS OF DULT. DULT ACCEPTS NO LIABILITY FOR ANY USE OF THIS DOCUMENT OR FOLLOWING DULT EXPRESS AGREEMENT TO SUCH USE OR ONLY FOR THE PURPOSES FOR WHICH IT WAS PREPARED.


AUTHORITY:

Directorate of Urban Land Transport
Urban Development Department (UDD)
Government of Karnataka
BMTCL, TTMC, 19 Block, 4th Floor,
Shantinagar, K H Road, Bengaluru - 560027
Tel: 080-22226627, Fax: 080-22226630
Email: dult@bmtcl.gov.in, dult@ttmc.gov.in
www.urbantransport.kar.nic.in

DRAWING NUMBER:	REVISION:	DATE:	SHEET NUMBER:
TPE/APPYZ/08/2021/PAP/AIR/01	R0	JUN 2022	01 OF 03
DESIGNED: SC	DRAWN: PTG	CHECKED: SK	

ISSUED ON BEHALF OF DIRECTORATE OF URBAN LAND TRANSPORT

Jun 23, 2022 - 7:23pm
 PWD No: VT/TECHNICAL SECTION/WORKSPACE/REGISTRATION/DTU/DULT/1245 AREA PARKING PLAN/03 DASARAHALLI ZONE/12 WARD/1245
 ABBIGERE INDUSTRIAL ROAD (1243,1244,1245,1246,1247,1248)ABBIGERE INDUSTRIAL ROAD (1243,1244,1245,1246,1247,1248)



THIS DRAWING IS THE PROPERTY OF DULT AND SHALL NOT BE COPIED OR USED WITHOUT WRITTEN PERMISSION.
 PROVIDING QUALITY CONTROL AND QUALITY ASSURANCE, WHICH INCLUDES QUALITY OF MATERIALS USED AND WORKMANSHIP PROVIDED ALONG WITH SUPERVISION SHALL BE THE RESPONSIBILITY OF THE CONTRACTOR AND THE PROFESSIONALS INVOLVED FOR THE SUPERVISION OF CONSTRUCTION WORK BEFORE, DURING AND AFTER EXECUTION OF SUCH CONSTRUCTION WORK.

LEGEND:

- : PROPOSED CENTER LINE
- - - : LANE MARKING
- - - : ACCESS LANE MARKING
- : EDGE LANE MARKING
- : PROPOSED KERB LINE
- : PROPOSED FOOTPATH
- [P1] : PROPOSED SIGN BOARD
- [Symbol] : PROPOSED CYCLE HUB
- [Symbol] : PROPOSED SIMS HUB
- [Symbol] : PROPOSED TWO WHEELER PARKING
- [Symbol] : PROPOSED PWD (PERSON WITH DISABILITIES) PARKING
- [Symbol] : PROPOSED AUTO RICKSHAW PARKING
- [Symbol] : PROPOSED CAR PARKING
- [Symbol] : PROPOSED LIGHT COMMERCIAL VEHICLE (LCV) PARKING
- [Symbol] : PROPOSED HEAVY COMMERCIAL VEHICLE (HCV) PARKING
- [Symbol] : PROPOSED LOADING/UNLOADING ZONE
- [Symbol] : PROPOSED PICK-UP/DROP-OFF ZONE
- [Symbol] : EXISTING FOOTPATH
- [Symbol] : PROPOSED PAVEMENT
- [Symbol] : EXISTING BUS STOP
- [Symbol] : EXISTING RAMP/ENTRANCE

PURPOSE OF ISSUE:
PARKING ARRANGEMENT PLAN

NOTES:

- ALL DIMENSION ARE IN METRES UNLESS MENTIONED OTHERWISE.
- DIMENSION ARE NOT TO BE SCALED, ONLY WRITTEN DIMENSION SHALL BE FOLLOWED.
- THE GENERAL ARRANGEMENT PLAN HAS BEEN PREPARED USING FIELD MEASUREMENT DRAWINGS.
- ANY MINOR CHANGES TO THE DRAWING REQUIRED CAN BE DONE TO BEST SUIT AS PER SITE CONDITIONS DURING EXECUTION.
- THESE DRAWINGS TO BE USED ONLY FOR PROVISION OF AREA PARKING PLAN ASSOCIATED INFRASTRUCTURE.
- ANY OTHER MANDATORY, WARNING AND INFORMATORY SIGNAGE BOARDS WHICH ARE REQUIRED AS PART OF ROAD SAFETY SHALL BE EXECUTED.
- THE PARKING SIGNAGES SHOULD BE INSTALLED AS PER THE PARKING SIGNAGE MANUAL, SHARED BY DULT.
- THE LOCATION OF SIGNAGE CAN BE ADJUSTED TO BEST SUIT AS PER SITE CONDITIONS DURING EXECUTION.

REVISION DETAILS	DATE	REV. NO.

SUBMITTED TO:
BRUHAT BENGALURU MAHANAGARA PALIKE

PROJECT TITLE:
**AREA PARKING PLAN
 DASARAHALLI ZONE - WARD NO. 12
 ABBIGERE INDUSTRIAL ROAD
 (1243-1244, 1245-1246 & 1247-1248)**

DRAWING TITLE:
**PARKING ALLOCATION PLAN
 Ch. 0+500 to Ch. 1+000**



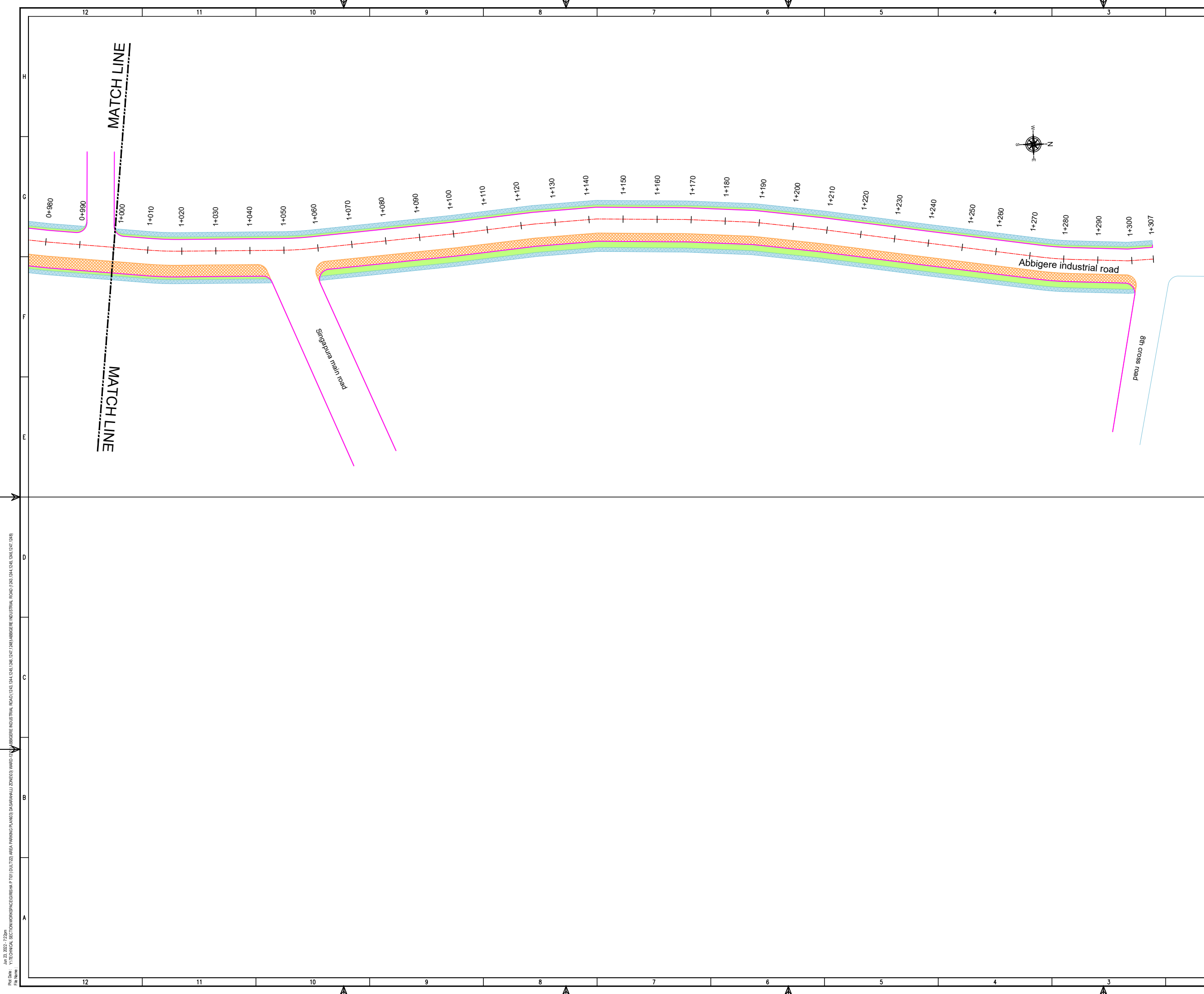
THIS DOCUMENT HAS BEEN PREPARED PURSUANT TO AND SUBJECT TO THE TERMS OF DULT. DULT ACCEPTS NO LIABILITY FOR ANY USE OF THIS DOCUMENT OR FOLLOWING DULT EXPRESS AGREEMENT TO SUCH USE OR ONLY FOR THE PURPOSES FOR WHICH IT WAS PREPARED.

AUTHORITY:
Directorate of Urban Land Transport
 Urban Development Department (UDD)
 Government of Karnataka
 BMTCL, TTMC, B Block, 4th Floor,
 Shantinagar, K H Road, Bengaluru - 560027
 Tel: 080-22226627, Fax: 080-22226630
 Email: dult@bmtcl.gov.in, www.surbhantransport.kar.nic.in

DRAWING NUMBER: TPE/APPYZ/08/2021/PAP/AIR/02	REVISION: R0	DATE: JUN 2022	SHEET NUMBER: 02 OF 03
DESIGNED: SC	DRAWN: PTG	CHECKED: SK	

ISSUED ON BEHALF OF DIRECTORATE OF URBAN LAND TRANSPORT

Jun 23, 2022 - 7:23pm
 PLOT NO: VITECHNICAL SECTION WORKSPACE/RSR/SH/PT/01/DULT/02 AREA PARKING PLAN/03 DASARAHALLI ZONE/03 ABBIGERE INDUSTRIAL ROAD (1243-1244, 1245-1246, 1247-1248)
 FILE NAME:



THIS DRAWING IS THE PROPERTY OF DULT AND SHALL NOT BE COPIED OR USED WITHOUT WRITTEN PERMISSION. PROVIDING QUALITY CONTROL AND QUALITY ASSURANCE, WHICH INCLUDES QUALITY OF MATERIALS USED AND WORKMANSHIP PROVIDED ALONG WITH SUPERVISION SHALL BE THE RESPONSIBILITY OF THE CONTRACTOR AND THE PROFESSIONALS INVOLVED FOR SUPERVISION OF CONSTRUCTION WORK BEFORE, DURING AND AFTER EXECUTION OF SUCH CONSTRUCTION WORK.

LEGEND:

- : PROPOSED CENTER LINE
- - - : LANE MARKING
- - - : ACCESS LANE MARKING
- : EDGE LANE MARKING
- : PROPOSED KERB LINE
- : PROPOSED FOOTPATH
- [P1] : PROPOSED SIGN BOARD
- [] : PROPOSED CYCLE HUB
- [] : PROPOSED SAMS HUB
- [] : PROPOSED TWO WHEELER PARKING
- [] : PROPOSED PWD (PERSON WITH DISABILITIES) PARKING
- [] : PROPOSED AUTO RICKSHAW PARKING
- [] : PROPOSED CAR PARKING
- [LCV] : PROPOSED LIGHT COMMERCIAL VEHICLE (LCV) PARKING
- [HCV] : PROPOSED HEAVY COMMERCIAL VEHICLE (HCV) PARKING
- [Loading/Unloading] : PROPOSED LOADING/UNLOADING ZONE
- [Pick-up/Drop-off] : PROPOSED PICK-UP/DROP-OFF ZONE
- [] : EXISTING FOOTPATH
- [] : PROPOSED PAVEMENT
- [] : EXISTING BUS STOP
- [] : EXISTING RAMP/ENTRANCE

PURPOSE OF ISSUE:
PARKING ARRANGEMENT PLAN

NOTES:

- ALL DIMENSION ARE IN METRES UNLESS MENTIONED OTHERWISE.
- DIMENSION ARE NOT TO BE SCALED, ONLY WRITTEN DIMENSION SHALL BE FOLLOWED.
- THE GENERAL ARRANGEMENT PLAN HAS BEEN PREPARED USING FIELD MEASUREMENT DRAWINGS.
- ANY MINOR CHANGES TO THE DRAWING REQUIRED CAN BE DONE TO BEST SUIT AS PER SITE CONDITIONS DURING EXECUTION.
- THESE DRAWINGS TO BE USED ONLY FOR PROVISION OF AREA PARKING PLAN ASSOCIATED INFRASTRUCTURE.
- ANY OTHER MANDATORY, WARNING AND INFORMATORY SIGNAGE BOARDS WHICH ARE REQUIRED AS PART OF ROAD SAFETY SHALL BE EXECUTED.
- THE PARKING SIGNAGES SHOULD BE INSTALLED AS PER THE PARKING SIGNAGE MANUAL SHARED BY DULT.
- THE LOCATION OF SIGNAGE CAN BE ADJUSTED TO BEST SUIT AS PER SITE CONDITIONS DURING EXECUTION.

REVISION DETAILS	DATE	REV. NO

SUBMITTED TO:
BRUHAT BENGALURU MAHANAGARA PALIKE

PROJECT TITLE:
**AREA PARKING PLAN
DASARAHALLI ZONE - WARD NO. 12
ABBIGERE INDUSTRIAL ROAD
(1243-1244, 1245-1246 & 1247-1248)**

DRAWING TITLE:
**PARKING ALLOCATION PLAN
Ch. 1+000 to Ch. 1+307**



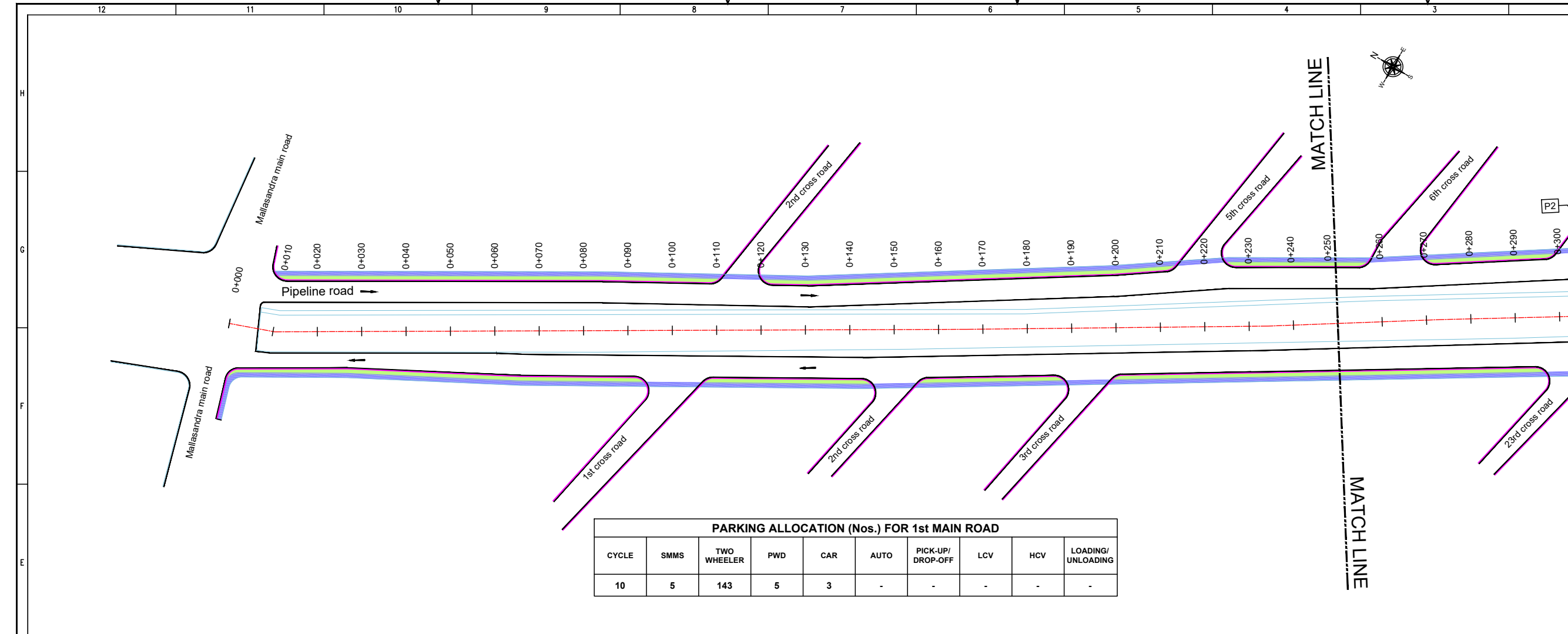
THIS DOCUMENT HAS BEEN PREPARED PURSUANT TO AND SUBJECT TO THE TERMS OF DULT. DULT ACCEPTS NO LIABILITY FOR ANY USE OF THIS DOCUMENT OR FOLLOWING DULT EXPRESS AGREEMENT TO SUCH USE OR ONLY FOR THE PURPOSES FOR WHICH IT WAS PREPARED.

AUTHORITY:
Directorate of Urban Land Transport
Urban Development Department (UDD)
Government of Karnataka
BNTC, TTMC, 9F Block, 4th Floor,
Shantinagar, K H Road, Bengaluru - 560027
Tel: 080-22226627, Fax: 080-22226630
Email: duat@bntc.gov.in
www.urbantransport.kar.nic.in

DRAWING NUMBER: TPE/APP/YZ/08/2021/PAP/AIR/03	REVISION: R0	DATE: JUN 2022	SHEET NUMBER: 03 OF 03
DESIGNED: SC	DRAWN: PTG	CHECKED: SK	

ISSUED ON BEHALF OF DIRECTORATE OF URBAN LAND TRANSPORT

Jan 23, 2022 - 7:23pm
 PLOT NO: VY TECHNICAL SECTION WORKSPACE/GEORIS/SH 7/01/DULT/20 AREA PARKING PLAN/03 DASARAHALLI ZONE/12 ABBIGERE INDUSTRIAL ROAD (1243-1244, 1245-1246, 1247, 1248) ABBIGERE INDUSTRIAL ROAD (1243-1244, 1245-1246, 1247, 1248)



PARKING ALLOCATION (Nos.) FOR 1st MAIN ROAD

CYCLE	SMMS	TWO WHEELER	PWD	CAR	AUTO	PICK-UP/DROP-OFF	LCV	HCV	LOADING/UNLOADING
10	5	143	5	3	-	-	-	-	-

THIS DRAWING IS THE PROPERTY OF DULT AND SHALL NOT BE COPIED OR USED WITHOUT WRITTEN PERMISSION. PROVIDING QUALITY CONTROL AND QUALITY ASSURANCE, WHICH INCLUDES QUALITY OF MATERIALS USED AND WORKMANSHIP PROVIDED ALONG WITH SUPERVISION SHALL BE THE RESPONSIBILITY OF THE CONTRACTOR AND THE PROFESSIONALS INVOLVED FOR SUPERVISION OF CONSTRUCTION WORK BEFORE, DURING AND AFTER EXECUTION OF SUCH CONSTRUCTION WORK.

LEGEND:

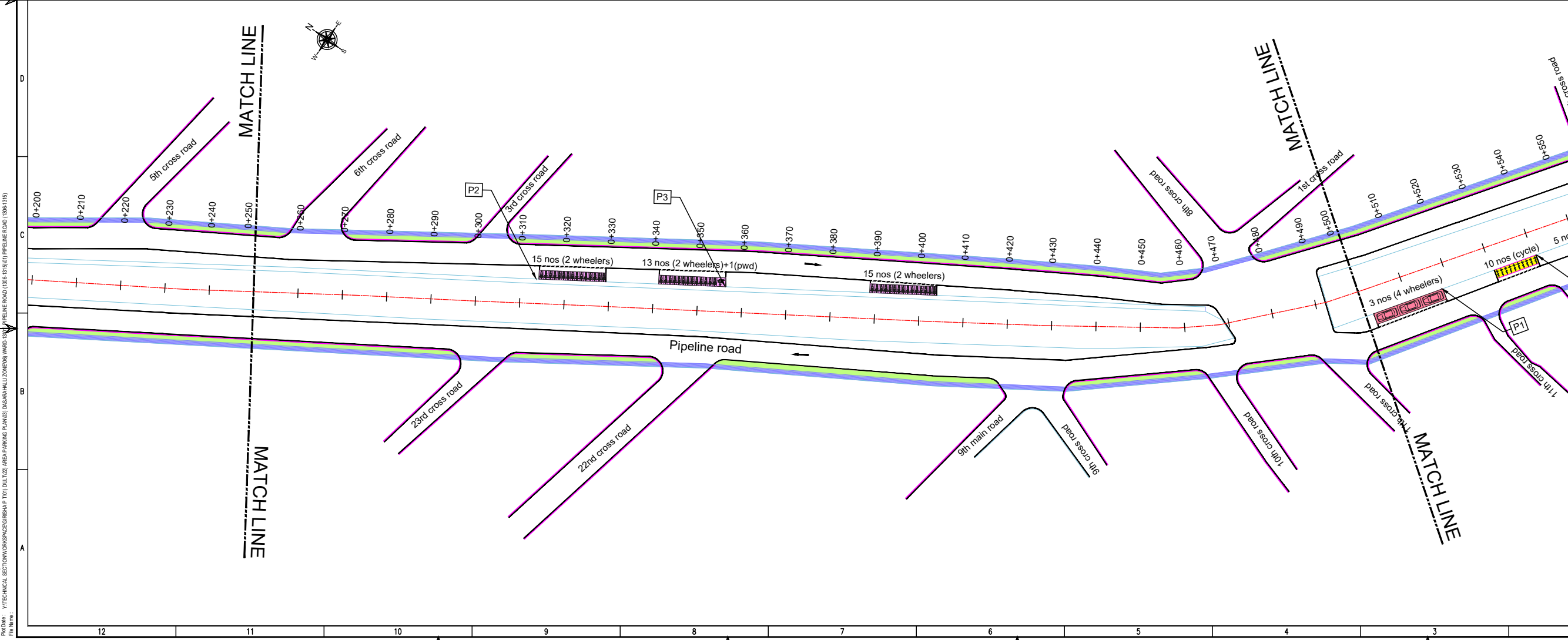
- PROPOSED CENTER LINE
- EXISTING FOOTPATH
- LANE MARKING
- PROPOSED PAVEMENT
- ACCESS LANE MARKING
- EXISTING BUS STOP
- EDGE LANE MARKING
- EXISTING RAMP/ENTRANCE
- PROPOSED FOOTPATH
- PROPOSED SIGN BOARD (P1, P2)
- PROPOSED CYCLE HUB
- PROPOSED SMMS HUB
- PROPOSED TWO WHEELER PARKING
- PROPOSED PWD (PERSON WITH DISABILITIES) PARKING
- PROPOSED AUTO RICKSHAW PARKING
- PROPOSED CAR PARKING
- PROPOSED LIGHT COMMERCIAL VEHICLE (LCV) PARKING
- PROPOSED HEAVY COMMERCIAL VEHICLE (HCV) PARKING
- PROPOSED LOADING/UNLOADING ZONE
- PROPOSED PICK-UP/DROP-OFF ZONE

PURPOSE OF ISSUE:
PARKING ARRANGEMENT PLAN

NOTES:

- ALL DIMENSION ARE IN METRES UNLESS MENTIONED OTHERWISE.
- DIMENSION ARE NOT TO BE SCALED, ONLY WRITTEN DIMENSION SHALL BE FOLLOWED.
- THE GENERAL ARRANGEMENT PLAN HAS BEEN PREPARED USING FIELD MEASUREMENT DRAWINGS.
- ANY MINOR CHANGES TO THE DRAWING REQUIRED CAN BE DONE TO BEST SUIT AS PER SITE CONDITIONS DURING EXECUTION.
- THESE DRAWINGS TO BE USED ONLY FOR PROVISION OF AREA PARKING PLAN ASSOCIATED INFRASTRUCTURE.
- ANY OTHER MANDATORY, WARNING AND INFORMATORY SIGNAGE BOARDS WHICH ARE REQUIRED AS PART OF ROAD SAFETY SHALL BE EXECUTED.
- THE PARKING SIGNAGES SHOULD BE INSTALLED AS PER THE PARKING SIGNAGE MANUAL SHARED BY DULT.
- THE LOCATION OF SIGNAGE CAN BE ADJUSTED TO BEST SUIT AS PER SITE CONDITIONS DURING EXECUTION.
- The parallel roads along the park (Pipeline road) are proposed as pair of one way loop as shown in the drawing by directional marking

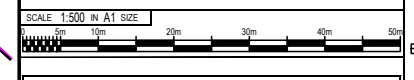
REVISION DETAILS	DATE	REV. NO.



SUBMITTED TO:
BRUHAT BENGALURU MAHANAGARA PALIKE

PROJECT TITLE:
**AREA PARKING PLAN
DASARAHALLI ZONE - WARD NO. 13
PIPELINE ROAD
(1306 TO 1315)**

DRAWING TITLE:
**PARKING ALLOCATION PLAN
Ch. 0+000 to Ch. 0+500**



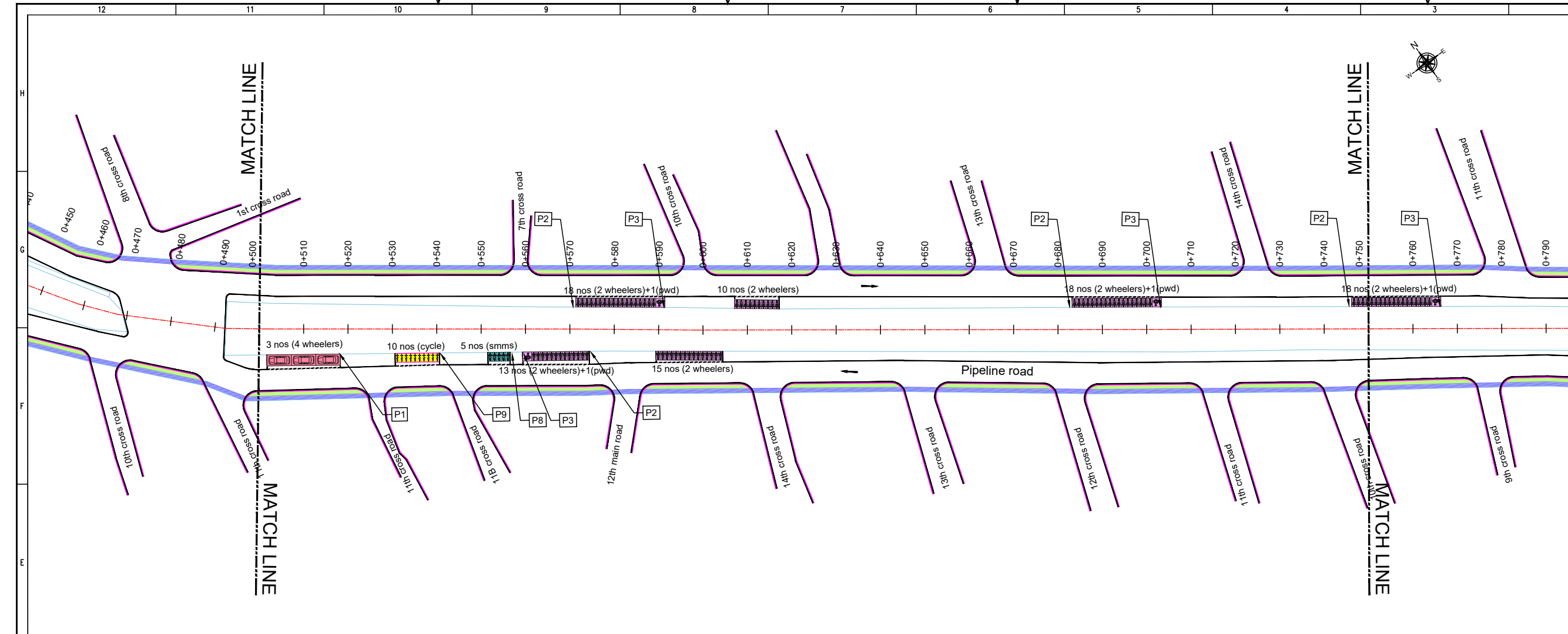
THIS DOCUMENT HAS BEEN PREPARED PURSUANT TO AND SUBJECT TO THE TERMS OF DULT. DULT ACCEPTS NO LIABILITY FOR ANY USE OF THIS DOCUMENT OR FOLLOWING DULT EXPRESS AGREEMENT TO SUCH USE OR ONLY FOR THE PURPOSES FOR WHICH IT WAS PREPARED.

AUTHORITY:
Directorate of Urban Land Transport
Urban Development Department (UDD)
Government of Karnataka
BMTCL, TTMCL, B Block, 4th Floor,
Shantinagar, K H Road, Bengaluru - 560027
Tel: 080-22226627, Fax: 080-22226630
Email: dult@bmtcl.gov.in, www.dult.gov.in

DRAWING NUMBER:	REVISION:	DATE:	SHEET NUMBER:
TPE/APPYZ/08/2021/PAP/PLR/01	R0	JUN 2022	01 OF 03

ISSUED ON BEHALF OF DIRECTORATE OF URBAN LAND TRANSPORT

Jun 23, 2022 - 7:08pm
 Proj No: YTECHNICAL SECTION/WORKSPACE/GRS/PA P1/01 DULT/20 AREA PARKING PLAN/01 DASARAHALLI ZONE/13/ WARD 13/ PIPELINE ROAD (1306-1315)
 File Name:



THIS DRAWING IS THE PROPERTY OF DULT AND SHALL NOT BE COPIED OR USED WITHOUT WRITTEN PERMISSION.
 PROVIDING QUALITY CONTROL AND QUALITY ASSURANCE, WHICH INCLUDES QUALITY OF MATERIALS USED AND WORKMANSHIP PROVIDED ALONG WITH SUPERVISION SHALL BE THE RESPONSIBILITY OF THE CONTRACTOR AND THE PROFESSIONALS INVOLVED FOR THE SUPERVISION OF CONSTRUCTION WORK BEFORE, DURING AND AFTER EXECUTION OF SUCH CONSTRUCTION WORK.

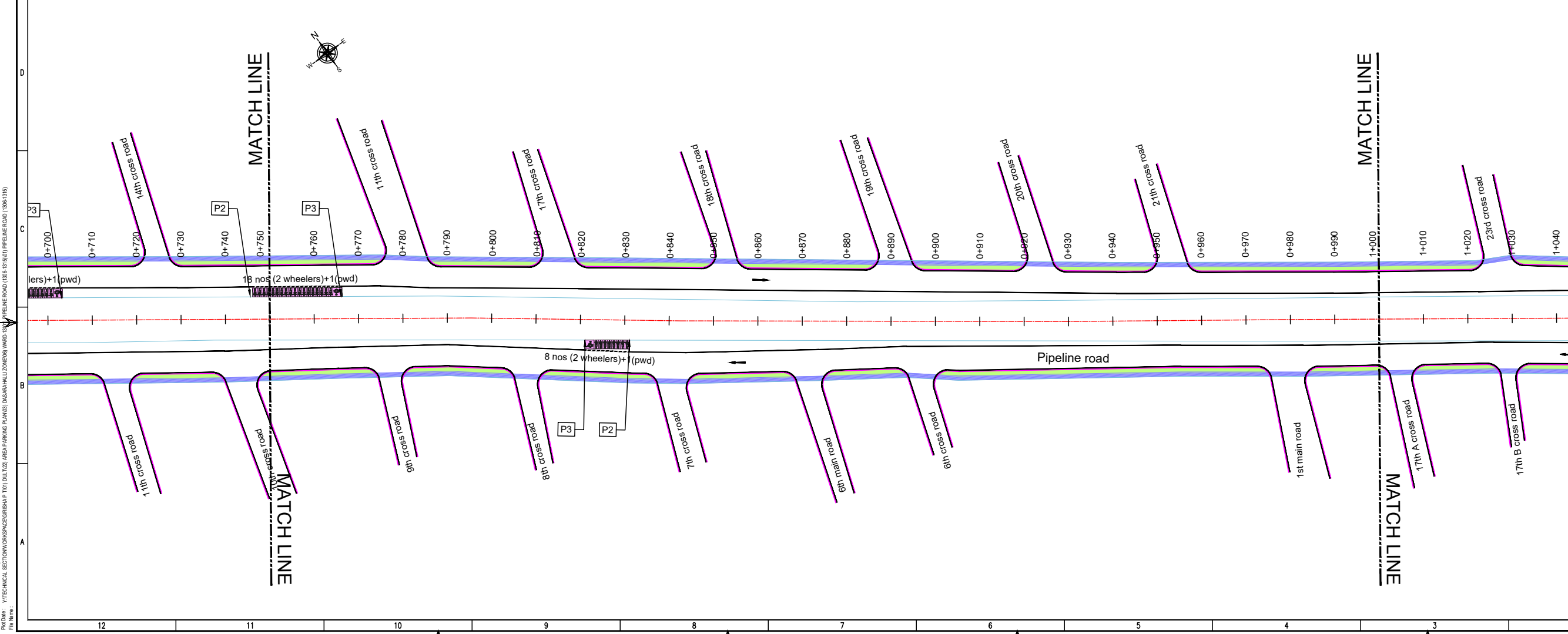
LEGEND:

- PROPOSED CENTER LINE
- EXISTING FOOTPATH
- LANE MARKING
- PROPOSED PAVEMENT
- ACCESS LANE MARKING
- EXISTING BUS STOP
- EDGE LANE MARKING
- EXISTING RAMP/ENTRANCE
- PROPOSED KERB LINE
- PROPOSED FOOTPATH
- PROPOSED SIGN BOARD (P1, P2, P3)
- PROPOSED CYCLE HUB
- PROPOSED SAMS HUB
- PROPOSED TWO WHEELER PARKING
- PROPOSED PWD (PERSON WITH DISABILITIES) PARKING
- PROPOSED AUTO RICKSHAW PARKING
- PROPOSED CAR PARKING
- PROPOSED LIGHT COMMERCIAL VEHICLE (LCV) PARKING
- PROPOSED HEAVY COMMERCIAL VEHICLE (HCV) PARKING
- PROPOSED LOADING/UNLOADING ZONE
- PROPOSED PICK-UP/DROP-OFF ZONE

PURPOSE OF ISSUE:
PARKING ARRANGEMENT PLAN

NOTES:

- ALL DIMENSION ARE IN METRES UNLESS MENTIONED OTHERWISE.
- DIMENSION ARE NOT TO BE SCALED, ONLY WRITTEN DIMENSION SHALL BE FOLLOWED.
- THE GENERAL ARRANGEMENT PLAN HAS BEEN PREPARED USING FIELD MEASUREMENT DRAWINGS.
- ANY MINOR CHANGES TO THE DRAWING REQUIRED CAN BE DONE TO BEST SUIT AS PER SITE CONDITIONS DURING EXECUTION.
- THESE DRAWINGS TO BE USED ONLY FOR PROVISION OF AREA PARKING PLAN ASSOCIATED INFRASTRUCTURE.
- ANY OTHER MANDATORY, WARNING AND INFORMATORY SIGNAGE BOARDS WHICH ARE REQUIRED AS PART OF ROAD SAFETY SHALL BE EXECUTED.
- THE PARKING SIGNAGES SHOULD BE INSTALLED AS PER THE PARKING SIGNAGE MANUAL, SHARED BY DULT.
- THE LOCATION OF SIGNAGE CAN BE ADJUSTED TO BEST SUIT AS PER SITE CONDITIONS DURING EXECUTION.



REVISION DETAILS	DATE	REV. NO.

SUBMITTED TO:
BRUHAT BENGALURU MAHANAGARA PALIKE

PROJECT TITLE:
**AREA PARKING PLAN
 DASARAHALLI ZONE - WARD NO. 13
 PIPELINE ROAD
 (1306 TO 1315)**

DRAWING TITLE:
**PARKING ALLOCATION PLAN
 Ch. 0+500 to Ch. 1+000**

SCALE: 1:500 IN A1 SIZE

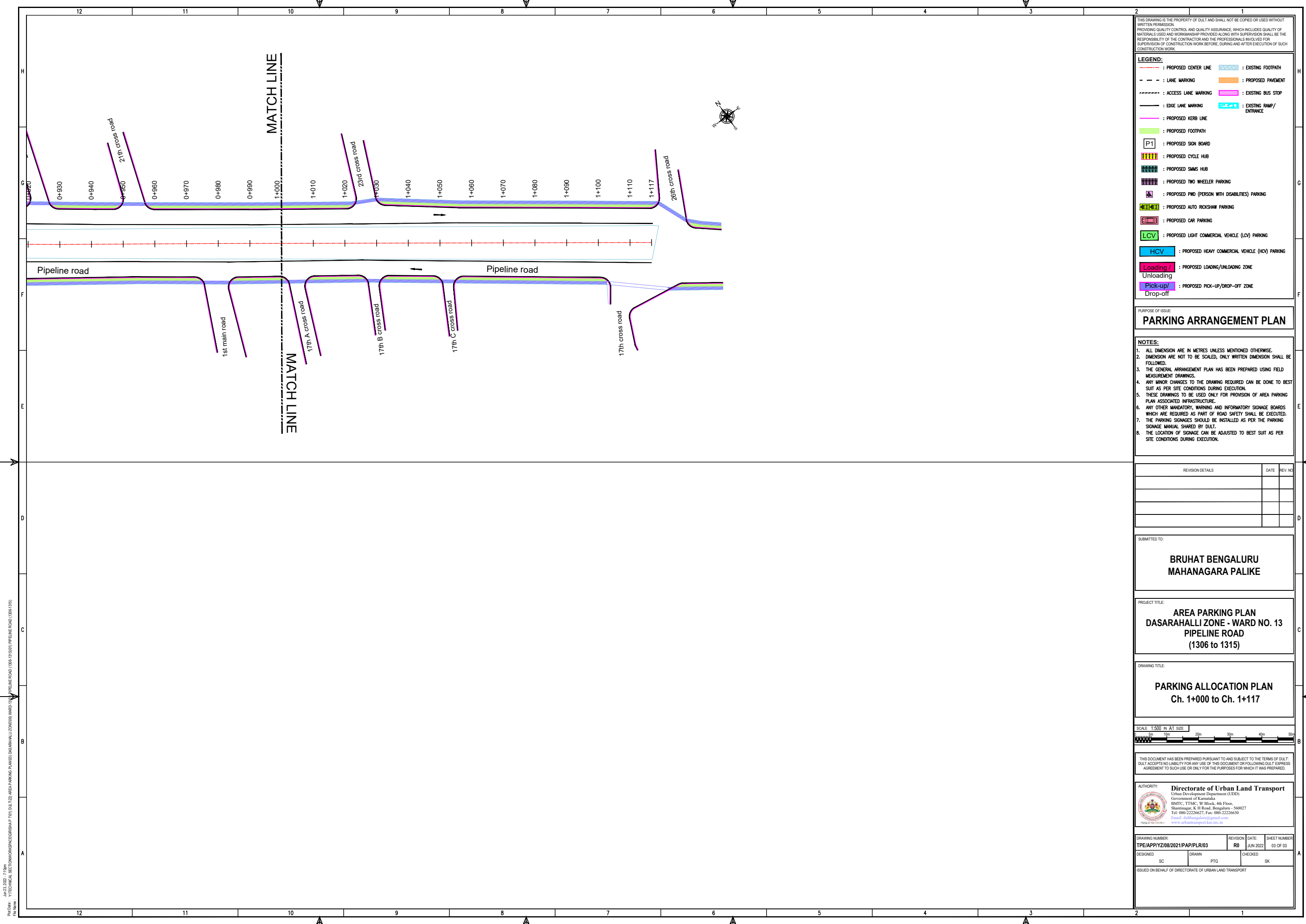
THIS DOCUMENT HAS BEEN PREPARED PURSUANT TO AND SUBJECT TO THE TERMS OF DULT. DULT ACCEPTS NO LIABILITY FOR ANY USE OF THIS DOCUMENT OR FOLLOWING DULT EXPRESS AGREEMENT TO SUCH USE OR ONLY FOR THE PURPOSES FOR WHICH IT WAS PREPARED.

AUTHORITY:
Directorate of Urban Land Transport
 Urban Development Department (UDD)
 Government of Karnataka
 BMTCL, TTMCL, B Block, 4th Floor,
 Shantinagar, K H Road, Bengaluru - 560027
 Tel: 080-22226627, Fax: 080-22226630
 Email: dult@bmtcl.gov.in, www.dult.gov.in

DRAWING NUMBER: TPE/APP/YZ/08/2021/PAP/PLR/02	REVISION: R0	DATE: JUN 2022	SHEET NUMBER: 02 OF 03
DESIGNED: SC	DRAWN: PTG	CHECKED: SK	

ISSUED ON BEHALF OF DIRECTORATE OF URBAN LAND TRANSPORT

Jun 23, 2022 - 7:08pm
 P:\04 - TECHNICAL SECTION\WORKSPACE\GISMAP\T01 DULT20 AREA PARKING PLAN\UDASARAHALLI ZONE\B (WARD NO. 13) PIPELINE ROAD (1306-1315)\01 PIPELINE ROAD (1306-1315).DWG



THIS DRAWING IS THE PROPERTY OF DULT AND SHALL NOT BE COPIED OR USED WITHOUT WRITTEN PERMISSION.
 PROVIDING QUALITY CONTROL AND QUALITY ASSURANCE, WHICH INCLUDES QUALITY OF MATERIALS USED AND WORKMANSHIP PROVIDED ALONG WITH SUPERVISION SHALL BE THE RESPONSIBILITY OF THE CONTRACTOR AND THE PROFESSIONALS INVOLVED FOR SUPERVISION OF CONSTRUCTION WORK BEFORE, DURING AND AFTER EXECUTION OF SUCH CONSTRUCTION WORK.

LEGEND:

- : PROPOSED CENTER LINE
- - - : LANE MARKING
- : ACCESS LANE MARKING
- : EDGE LANE MARKING
- : PROPOSED KERB LINE
- : PROPOSED FOOTPATH
- : PROPOSED SIGN BOARD
- : PROPOSED CYCLE HUB
- : PROPOSED SAMS HUB
- : PROPOSED TWO WHEELER PARKING
- : PROPOSED PWD (PERSON WITH DISABILITIES) PARKING
- : PROPOSED AUTO RICKSHAW PARKING
- : PROPOSED CAR PARKING
- : PROPOSED LIGHT COMMERCIAL VEHICLE (LCV) PARKING
- : PROPOSED HEAVY COMMERCIAL VEHICLE (HCV) PARKING
- : PROPOSED LOADING/UNLOADING ZONE
- : PROPOSED PICK-UP/DROP-OFF ZONE
- : EXISTING FOOTPATH
- : PROPOSED PAVEMENT
- : EXISTING BUS STOP
- : EXISTING RAMP/ENTRANCE

PURPOSE OF ISSUE:

PARKING ARRANGEMENT PLAN

NOTES:

- ALL DIMENSION ARE IN METRES UNLESS MENTIONED OTHERWISE.
- DIMENSION ARE NOT TO BE SCALED, ONLY WRITTEN DIMENSION SHALL BE FOLLOWED.
- THE GENERAL ARRANGEMENT PLAN HAS BEEN PREPARED USING FIELD MEASUREMENT DRAWINGS.
- ANY MINOR CHANGES TO THE DRAWING REQUIRED CAN BE DONE TO BEST SUIT AS PER SITE CONDITIONS DURING EXECUTION.
- THESE DRAWINGS TO BE USED ONLY FOR PROVISION OF AREA PARKING PLAN ASSOCIATED INFRASTRUCTURE.
- ANY OTHER MANDATORY, WARNING AND INFORMATORY SIGNAGE BOARDS WHICH ARE REQUIRED AS PART OF ROAD SAFETY SHALL BE EXECUTED.
- THE PARKING SIGNAGES SHOULD BE INSTALLED AS PER THE PARKING SIGNAGE MANUAL SHARED BY DULT.
- THE LOCATION OF SIGNAGE CAN BE ADJUSTED TO BEST SUIT AS PER SITE CONDITIONS DURING EXECUTION.

REVISION DETAILS	DATE	REV. NO

SUBMITTED TO:


BRUHAT BENGALURU MAHANAGARA PALIKE

PROJECT TITLE:

**AREA PARKING PLAN
 DASARAHALLI ZONE - WARD NO. 13
 PIPELINE ROAD
 (1306 to 1315)**

DRAWING TITLE:

**PARKING ALLOCATION PLAN
 Ch. 1+000 to Ch. 1+117**



THIS DOCUMENT HAS BEEN PREPARED PURSUANT TO AND SUBJECT TO THE TERMS OF DULT. DULT ACCEPTS NO LIABILITY FOR ANY USE OF THIS DOCUMENT OR FOLLOWING DULT EXPRESS AGREEMENT TO SUCH USE OR ONLY FOR THE PURPOSES FOR WHICH IT WAS PREPARED.

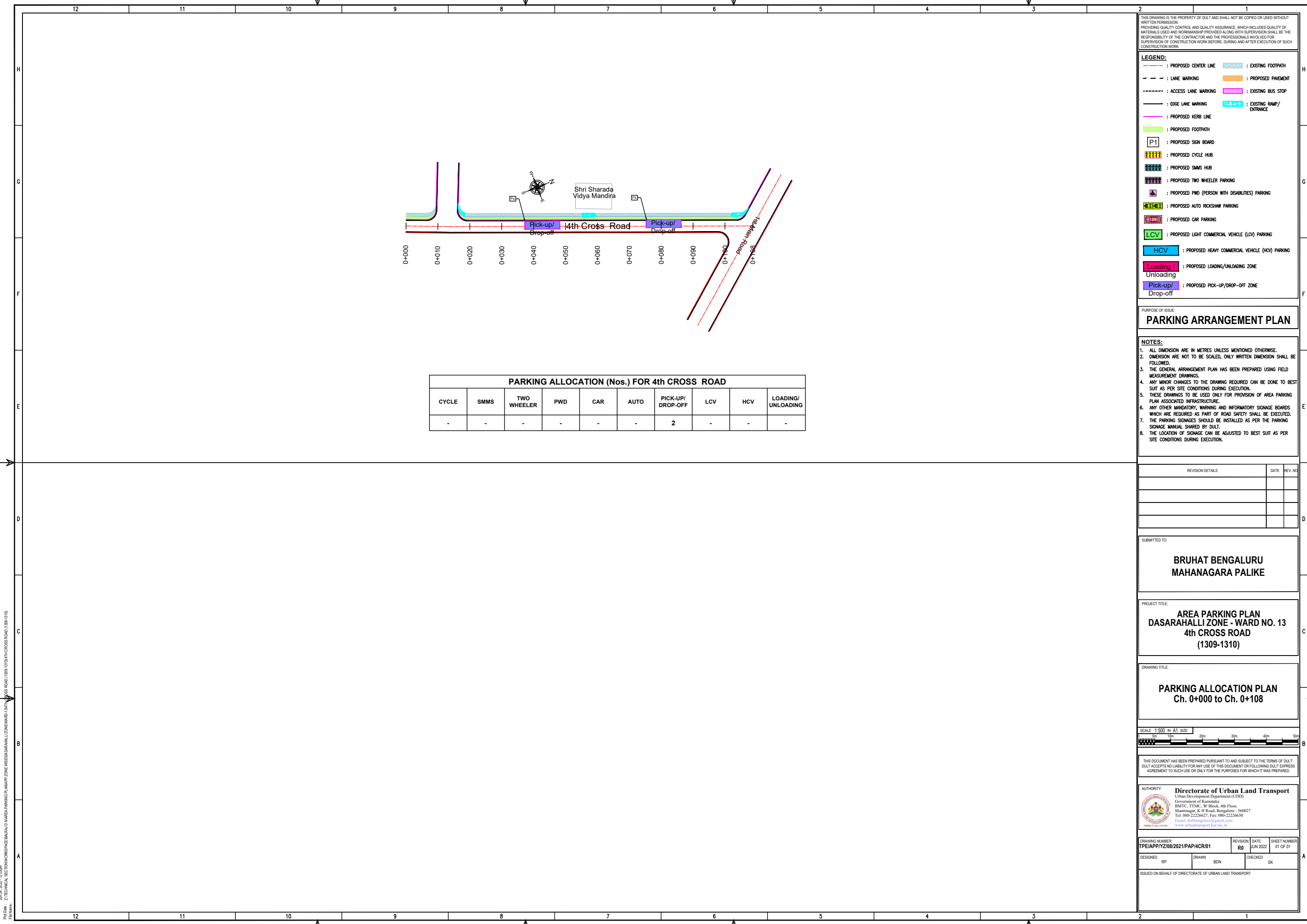
AUTHORITY:

Directorate of Urban Land Transport
 Urban Development Department (UDD)
 Government of Karnataka
 BNTC, TTMC, B Block, 4th Floor,
 Shantinagar, K H Road, Bengaluru - 560027
 Tel: 080-22226627, Fax: 080-22226630
 Email: dult@bntc.gov.in, dult@bntc.kar.nic.in
 www.urbantransport.kar.nic.in

DRAWING NUMBER:	REVISION:	DATE:	SHEET NUMBER:
TPE/APPI/Z/08/2021/PAP/PLR/03	RO	JUN 2022	03 OF 03
DESIGNED: SC	DRAWN: PTG	CHECKED: SK	

ISSUED ON BEHALF OF DIRECTORATE OF URBAN LAND TRANSPORT

Jun 23, 2022 - 2:10pm
 Proj No: YTECHNICAL SECTION/WORKSPACE/GRS/APP/T01/DULT/DA AREA PARKING PLAN/03 DASARAHALLI ZONE/13 PIPELINE ROAD (1306-1315)
 File Name:



PARKING ALLOCATION (Nos.) FOR 4th CROSS ROAD

CYCLE	SMMS	TWO WHEELER	PWD	CAR	AUTO	PICK-UP/DROP-OFF	LCV	HCV	LOADING/UNLOADING
-	-	-	-	-	-	2	-	-	-

THIS DRAWING IS THE PROPERTY OF DULT AND SHALL NOT BE COPIED OR USED WITHOUT WRITTEN PERMISSION. PROVIDING QUALITY CONTROL AND QUALITY ASSURANCE, WHICH INCLUDES QUALITY OF MATERIALS USED AND WORKMANSHIP PROVIDED ALONG WITH SUPERVISION SHALL BE THE RESPONSIBILITY OF THE CONTRACTOR AND THE PROFESSIONALS INVOLVED FOR SUPERVISION OF CONSTRUCTION WORK BEFORE, DURING AND AFTER EXECUTION OF SUCH CONSTRUCTION WORK.

LEGEND:

- : PROPOSED CENTER LINE
- - - : LANE MARKING
- : ACCESS LANE MARKING
- : EDGE LANE MARKING
- : PROPOSED KERB LINE
- : PROPOSED FOOTPATH
- [P1] : PROPOSED SIGN BOARD
- [] : PROPOSED CYCLE HUB
- [] : PROPOSED SMMS HUB
- [] : PROPOSED TWO WHEELER PARKING
- [] : PROPOSED PWD (PERSON WITH DISABILITIES) PARKING
- [] : PROPOSED AUTO RICKSHAW PARKING
- [] : PROPOSED CAR PARKING
- [] : PROPOSED LIGHT COMMERCIAL VEHICLE (LCV) PARKING
- [] : PROPOSED HEAVY COMMERCIAL VEHICLE (HCV) PARKING
- [] : PROPOSED LOADING/UNLOADING ZONE
- [] : PROPOSED PICK-UP/DROP-OFF ZONE
- [] : EXISTING FOOTPATH
- [] : PROPOSED PAVEMENT
- [] : EXISTING BUS STOP
- [] : EXISTING RAMP/ENTRANCE

PURPOSE OF ISSUE:
PARKING ARRANGEMENT PLAN

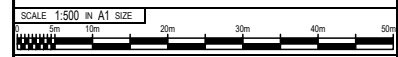
- NOTES:**
- ALL DIMENSION ARE IN METRES UNLESS MENTIONED OTHERWISE.
 - DIMENSION ARE NOT TO BE SCALED, ONLY WRITTEN DIMENSION SHALL BE FOLLOWED.
 - THE GENERAL ARRANGEMENT PLAN HAS BEEN PREPARED USING FIELD MEASUREMENT DRAWINGS.
 - ANY MINOR CHANGES TO THE DRAWING REQUIRED CAN BE DONE TO BEST SUIT AS PER SITE CONDITIONS DURING EXECUTION.
 - THESE DRAWINGS TO BE USED ONLY FOR PROVISION OF AREA PARKING PLAN ASSOCIATED INFRASTRUCTURE.
 - ANY OTHER MANDATORY, WARNING AND INFORMATORY SIGNAGE BOARDS WHICH ARE REQUIRED AS PART OF ROAD SAFETY SHALL BE EXECUTED.
 - THE PARKING SIGNAGES SHOULD BE INSTALLED AS PER THE PARKING SIGNAGE MANUAL SHARED BY DULT.
 - THE LOCATION OF SIGNAGE CAN BE ADJUSTED TO BEST SUIT AS PER SITE CONDITIONS DURING EXECUTION.

REVISION DETAILS	DATE	REV. NO.

SUBMITTED TO:
BRUHAT BENGALURU MAHANAGARA PALIKE

PROJECT TITLE:
AREA PARKING PLAN DASARAHALLI ZONE - WARD NO. 13 4th CROSS ROAD (1309-1310)

DRAWING TITLE:
PARKING ALLOCATION PLAN Ch. 0+000 to Ch. 0+108



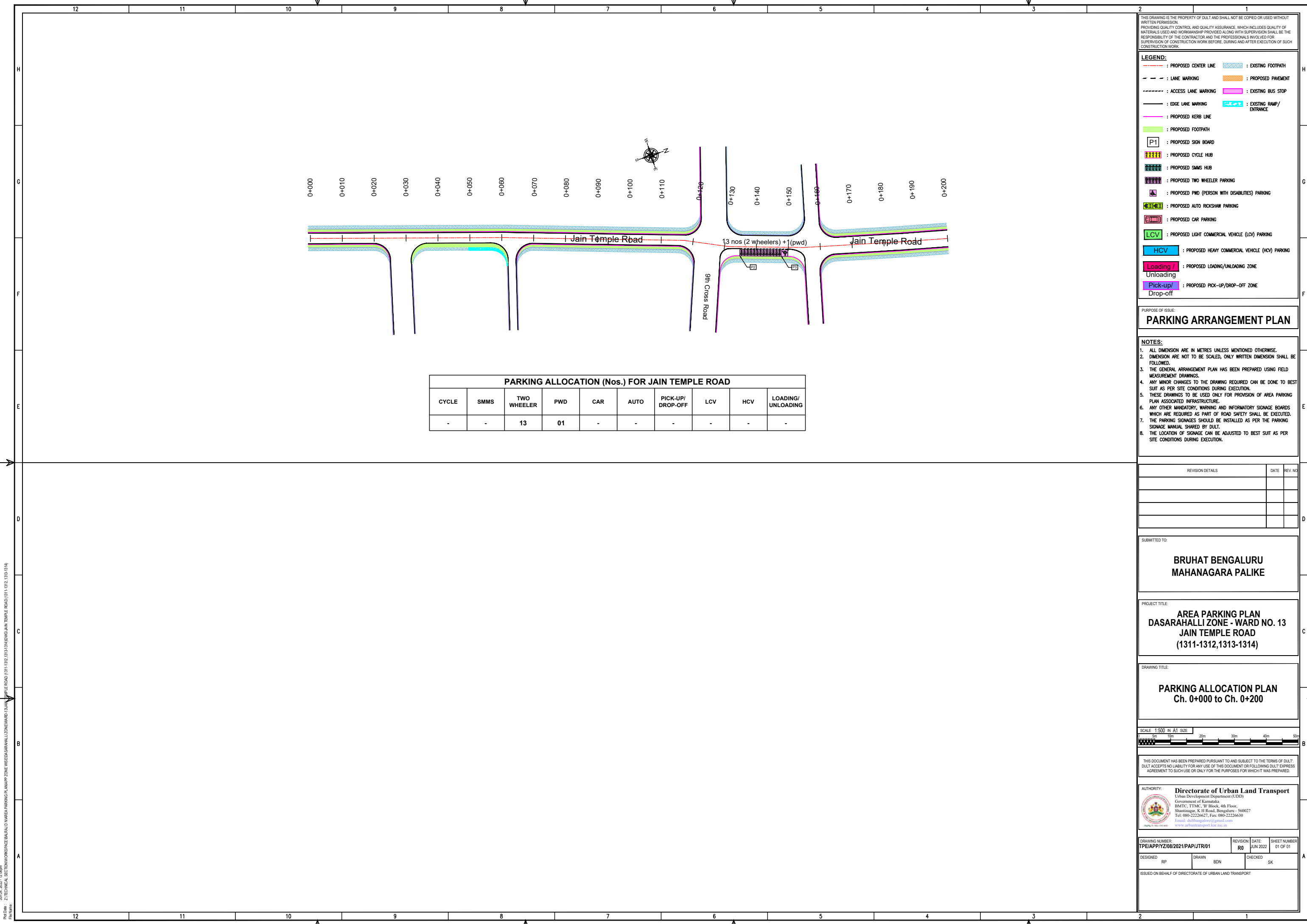
THIS DOCUMENT HAS BEEN PREPARED PURSUANT TO AND SUBJECT TO THE TERMS OF DULT. DULT ACCEPTS NO LIABILITY FOR ANY USE OF THIS DOCUMENT OR FOLLOWING DULT EXPRESS AGREEMENT TO SUCH USE OR ONLY FOR THE PURPOSES FOR WHICH IT WAS PREPARED.

AUTHORITY: Directorate of Urban Land Transport
Urban Development Department (UDD)
Government of Karnataka
BMTCL, T.T.M.C., 'B' Block, 4th Floor,
Shamlingar, K.H. Road, Bengaluru - 560027
Tel: 080-22236627, Fax: 080-22236630
Email: dultbengaluru@gmail.com
www.urbantransport.kar.nic.in

DRAWING NUMBER: TPE/APP/YZ/08/2021/PAP/4CR/01	REVISION: R0	DATE: JUN 2022	SHEET NUMBER: 01 OF 01
DESIGNED: RP	DRAWN: BDN	CHECKED: SK	

ISSUED ON BEHALF OF DIRECTORATE OF URBAN LAND TRANSPORT

Jun 24, 2022 - 12:03pm
 File Name: Z:\TECHNICAL_SECTION\WORKSPACE\BARAJD\INAREA\PARKEING PLAN\APP ZONE INSEDA SARAHALLI\ZONEWARD 13\1309-1310\1309-1310\4TH CROSS ROAD (1309-1310)



THIS DRAWING IS THE PROPERTY OF DULT AND SHALL NOT BE COPIED OR USED WITHOUT WRITTEN PERMISSION. PROVIDING QUALITY CONTROL AND QUALITY ASSURANCE, WHICH INCLUDES QUALITY OF MATERIALS USED AND WORKMANSHIP PROVIDED ALONG WITH SUPERVISION SHALL BE THE RESPONSIBILITY OF THE CONTRACTOR AND THE PROFESSIONALS INVOLVED FOR SUPERVISION OF CONSTRUCTION WORK BEFORE, DURING AND AFTER EXECUTION OF SUCH CONSTRUCTION WORK.

LEGEND:

- : PROPOSED CENTER LINE
- - - : LANE MARKING
- - - - : ACCESS LANE MARKING
- : EDGE LANE MARKING
- : PROPOSED KERB LINE
- [P1] : PROPOSED SIGN BOARD
- [Symbol] : PROPOSED CYCLE HUB
- [Symbol] : PROPOSED SMMS HUB
- [Symbol] : PROPOSED TWO WHEELER PARKING
- [Symbol] : PROPOSED PWD (PERSON WITH DISABILITIES) PARKING
- [Symbol] : PROPOSED AUTO RICKSHAW PARKING
- [Symbol] : PROPOSED CAR PARKING
- [Symbol] : PROPOSED LIGHT COMMERCIAL VEHICLE (LCV) PARKING
- [Symbol] : PROPOSED HEAVY COMMERCIAL VEHICLE (HCV) PARKING
- [Symbol] : PROPOSED LOADING/UNLOADING ZONE
- [Symbol] : PROPOSED PICK-UP/DROP-OFF ZONE
- [Symbol] : EXISTING FOOTPATH
- [Symbol] : PROPOSED PAVEMENT
- [Symbol] : EXISTING BUS STOP
- [Symbol] : EXISTING RAMP/ENTRANCE

PURPOSE OF ISSUE:
PARKING ARRANGEMENT PLAN

- NOTES:**
- ALL DIMENSION ARE IN METRES UNLESS MENTIONED OTHERWISE.
 - DIMENSION ARE NOT TO BE SCALED, ONLY WRITTEN DIMENSION SHALL BE FOLLOWED.
 - THE GENERAL ARRANGEMENT PLAN HAS BEEN PREPARED USING FIELD MEASUREMENT DRAWINGS.
 - ANY MINOR CHANGES TO THE DRAWING REQUIRED CAN BE DONE TO BEST SUIT AS PER SITE CONDITIONS DURING EXECUTION.
 - THESE DRAWINGS TO BE USED ONLY FOR PROVISION OF AREA PARKING PLAN ASSOCIATED INFRASTRUCTURE.
 - ANY OTHER MANDATORY, WARNING AND INFORMATORY SIGNAGE BOARDS WHICH ARE REQUIRED AS PART OF ROAD SAFETY SHALL BE EXECUTED.
 - THE PARKING SIGNAGES SHOULD BE INSTALLED AS PER THE PARKING SIGNAGE MANUAL SHARED BY DULT.
 - THE LOCATION OF SIGNAGE CAN BE ADJUSTED TO BEST SUIT AS PER SITE CONDITIONS DURING EXECUTION.

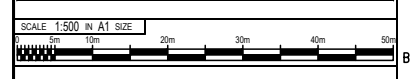
PARKING ALLOCATION (Nos.) FOR JAIN TEMPLE ROAD									
CYCLE	SMMS	TWO WHEELER	PWD	CAR	AUTO	PICK-UP/DROP-OFF	LCV	HCV	LOADING/UNLOADING
-	-	13	01	-	-	-	-	-	-

REVISION DETAILS	DATE	REV. NO.

SUBMITTED TO:
BRUHAT BENGALURU MAHANAGARA PALIKE

PROJECT TITLE:
AREA PARKING PLAN DASARAHALLI ZONE - WARD NO. 13 JAIN TEMPLE ROAD (1311-1312,1313-1314)

DRAWING TITLE:
PARKING ALLOCATION PLAN Ch. 0+000 to Ch. 0+200



THIS DOCUMENT HAS BEEN PREPARED PURSUANT TO AND SUBJECT TO THE TERMS OF DULT. DULT ACCEPTS NO LIABILITY FOR ANY USE OF THIS DOCUMENT OR FOLLOWING DULT EXPRESS AGREEMENT TO SUCH USE OR ONLY FOR THE PURPOSES FOR WHICH IT WAS PREPARED.

AUTHORITY:
Directorate of Urban Land Transport
 Urban Development Department (UDD)
 Government of Karnataka
 BMTCL, T.T.M.C., 'B' Block, 4th Floor,
 Shaminagar, K.H. Road, Bengaluru - 560027
 Tel: 080-22236627, Fax: 080-22236630
 Email: dultbengaluru@gmail.com
 www.urbantransport.kar.nic.in

DRAWING NUMBER: TPE/APP/YZ/08/2021/PAP/JTR/01	REVISION: R0	DATE: JUN 2022	SHEET NUMBER: 01 OF 01
DESIGNED: RP	DRAWN: BDN	CHECKED: SK	

ISSUED ON BEHALF OF DIRECTORATE OF URBAN LAND TRANSPORT

Jun 24, 2022 - 12:05pm
 P:\01\02\Z\TECHNICAL\SECTION\WORKSPACE\BARAJD\WAREA\PARKEING\PLAN\APP\Z\TPE\Z\08\2021\WJAIN TEMPLE ROAD (1311-1312, 1313-1314)
 File Name

THIS DRAWING IS THE PROPERTY OF DULT AND SHALL NOT BE COPIED OR USED WITHOUT WRITTEN PERMISSION.
 PROVIDING QUALITY CONTROL AND QUALITY ASSURANCE, WHICH INCLUDES QUALITY OF MATERIALS USED AND WORKMANSHIP PROVIDED ALONG WITH SUPERVISION SHALL BE THE RESPONSIBILITY OF THE CONTRACTOR AND THE PROFESSIONALS INVOLVED FOR SUPERVISION OF CONSTRUCTION WORK BEFORE, DURING AND AFTER EXECUTION OF SUCH CONSTRUCTION WORK.

LEGEND:

---	: PROPOSED CENTER LINE	---	: EXISTING FOOTPATH
- - -	: LANE MARKING	---	: PROPOSED PAVEMENT
- - - - -	: ACCESS LANE MARKING	---	: EXISTING BUS STOP
---	: EDGE LANE MARKING	---	: EXISTING RAMP/ENTRANCE
---	: PROPOSED KERB LINE		
---	: PROPOSED FOOTPATH		
[P1]	: PROPOSED SIGN BOARD		
[Hatched]	: PROPOSED CYCLE HUB		
[Hatched]	: PROPOSED SMMS HUB		
[Hatched]	: PROPOSED TWO WHEELER PARKING		
[Hatched]	: PROPOSED PWD (PERSON WITH DISABILITIES) PARKING		
[Hatched]	: PROPOSED AUTO RICKSHAW PARKING		
[Hatched]	: PROPOSED CAR PARKING		
[Hatched]	: PROPOSED LIGHT COMMERCIAL VEHICLE (LCV) PARKING		
[Hatched]	: PROPOSED HEAVY COMMERCIAL VEHICLE (HCV) PARKING		
[Hatched]	: PROPOSED LOADING/UNLOADING ZONE		
[Hatched]	: PROPOSED PICK-UP/DROP-OFF ZONE		



PARKING ALLOCATION (Nos.) FOR MALLASANDRA MAIN ROAD

CYCLE	SMMS	TWO WHEELER	PWD	CAR	AUTO	PICK-UP/DROP-OFF	LCV	HCV	LOADING/UNLOADING
-	-	-	-	-	-	01	-	-	01

PURPOSE OF ISSUE:
PARKING ARRANGEMENT PLAN

- NOTES:**
- ALL DIMENSION ARE IN METRES UNLESS MENTIONED OTHERWISE.
 - DIMENSION ARE NOT TO BE SCALED, ONLY WRITTEN DIMENSION SHALL BE FOLLOWED.
 - THE GENERAL ARRANGEMENT PLAN HAS BEEN PREPARED USING FIELD MEASUREMENT DRAWINGS.
 - ANY MINOR CHANGES TO THE DRAWING REQUIRED CAN BE DONE TO BEST SUIT AS PER SITE CONDITIONS DURING EXECUTION.
 - THESE DRAWINGS TO BE USED ONLY FOR PROVISION OF AREA PARKING PLAN ASSOCIATED INFRASTRUCTURE.
 - ANY OTHER MANDATORY, WARNING AND INFORMATORY SIGNAGE BOARDS WHICH ARE REQUIRED AS PART OF ROAD SAFETY SHALL BE EXECUTED.
 - THE PARKING SIGNAGES SHOULD BE INSTALLED AS PER THE PARKING SIGNAGE MANUAL SHARED BY DULT.
 - THE LOCATION OF SIGNAGE CAN BE ADJUSTED TO BEST SUIT AS PER SITE CONDITIONS DURING EXECUTION.

REVISION DETAILS	DATE	REV. NO.

SUBMITTED TO:
BRUHAT BENGALURU MAHANAGARA PALIKE

PROJECT TITLE:
AREA PARKING PLAN DASARAHALLI ZONE - WARD NO. 13 MALLASANDRA MAIN ROAD (1305-1306)

DRAWING TITLE:
PARKING ALLOCATION PLAN Ch. 0+000 to Ch. 0+119



THIS DOCUMENT HAS BEEN PREPARED PURSUANT TO AND SUBJECT TO THE TERMS OF DULT. DULT ACCEPTS NO LIABILITY FOR ANY USE OF THIS DOCUMENT OR FOLLOWING DULT EXPRESS AGREEMENT TO SUCH USE OR ONLY FOR THE PURPOSES FOR WHICH IT WAS PREPARED.

AUTHORITY:
Directorate of Urban Land Transport
 Urban Development Department (UDD)
 Government of Karnataka
 B.M.T.C., T.T.M.C., 'B' Block, 4th Floor,
 Shaminagar, K.H. Road, Bengaluru - 560027
 Tel: 080-22226627, Fax: 080-22226630
 Email: dultbengaluru@gmail.com
 www.urbantransport.kar.nic.in

DRAWING NUMBER: TPE/APPY/Z/08/2021/PAP/MMR/01	REVISION: R0	DATE: JUN 2022	SHEET NUMBER: 01 OF 01
DESIGNED: RP	DRAWN: BDN	CHECKED: SK	

ISSUED ON BEHALF OF DIRECTORATE OF URBAN LAND TRANSPORT

Jun 24, 2022 - 12:27 pm
 File Name: Z:\TECHNICAL\SECTION\WORKSPACE\BARAD\INAREA\PARKEING\PLAN\APP\Z\08\2021\1305-1306\MALLASANDRA MAIN ROAD (1305-1306).DWG

THIS DRAWING IS THE PROPERTY OF DULT AND SHALL NOT BE COPIED OR USED WITHOUT WRITTEN PERMISSION. PROVIDING QUALITY CONTROL AND QUALITY ASSURANCE, WHICH INCLUDES QUALITY OF MATERIALS USED AND WORKMANSHIP PROVIDED ALONG WITH SUPERVISION SHALL BE THE RESPONSIBILITY OF THE CONTRACTOR AND THE PROFESSIONALS INVOLVED FOR SUPERVISION OF CONSTRUCTION WORK BEFORE, DURING AND AFTER EXECUTION OF SUCH CONSTRUCTION WORK.

- LEGEND:**
- - - - - : PROPOSED CENTER LINE
 - - - - - : LANE MARKING
 - - - - - : ACCESS LANE MARKING
 - — — — — : EDGE LANE MARKING
 - — — — — : PROPOSED KERB LINE
 - [] : PROPOSED SIGN BOARD
 - [] : PROPOSED CYCLE HUB
 - [] : PROPOSED SMMS HUB
 - [] : PROPOSED TWO WHEELER PARKING
 - [] : PROPOSED PWD (PERSON WITH DISABILITIES) PARKING
 - [] : PROPOSED AUTO RICKSHAW PARKING
 - [] : PROPOSED CAR PARKING
 - [] : PROPOSED LIGHT COMMERCIAL VEHICLE (LCV) PARKING
 - [] : PROPOSED HEAVY COMMERCIAL VEHICLE (HCV) PARKING
 - [] : PROPOSED LOADING/UNLOADING ZONE
 - [] : PROPOSED PICK-UP/DROP-OFF ZONE
 - [] : EXISTING FOOTPATH
 - [] : PROPOSED PAVEMENT
 - [] : EXISTING BUS STOP
 - [] : EXISTING RAMP/ENTRANCE

PURPOSE OF ISSUE:
PARKING ARRANGEMENT PLAN

- NOTES:**
- ALL DIMENSION ARE IN METRES UNLESS MENTIONED OTHERWISE.
 - DIMENSION ARE NOT TO BE SCALED, ONLY WRITTEN DIMENSION SHALL BE FOLLOWED.
 - THE GENERAL ARRANGEMENT PLAN HAS BEEN PREPARED USING FIELD MEASUREMENT DRAWINGS.
 - ANY MINOR CHANGES TO THE DRAWING REQUIRED CAN BE DONE TO BEST SUIT AS PER SITE CONDITIONS DURING EXECUTION.
 - THESE DRAWINGS TO BE USED ONLY FOR PROVISION OF AREA PARKING PLAN ASSOCIATED INFRASTRUCTURE.
 - ANY OTHER MANDATORY, WARNING AND INFORMATORY SIGNAGE BOARDS WHICH ARE REQUIRED AS PART OF ROAD SAFETY SHALL BE EXECUTED.
 - THE PARKING SIGNAGES SHOULD BE INSTALLED AS PER THE PARKING SIGNAGE MANUAL SHARED BY DULT.
 - THE LOCATION OF SIGNAGE CAN BE ADJUSTED TO BEST SUIT AS PER SITE CONDITIONS DURING EXECUTION.

REVISION DETAILS	DATE	REV NO

SUBMITTED TO:
BRUHAT BENGALURU MAHANAGARA PALIKE

PROJECT TITLE:
AREA PARKING PLAN DASARAHALLI ZONE - WARD NO. 13 SHETTIIHALLI LAKE ROAD (1301-1302, 1303-1304)

DRAWING TITLE:
PARKING ALLOCATION PLAN Ch. 0+000 to Ch. 0+457



THIS DOCUMENT HAS BEEN PREPARED PURSUANT TO AND SUBJECT TO THE TERMS OF DULT. DULT ACCEPTS NO LIABILITY FOR ANY USE OF THIS DOCUMENT OR FOLLOWING DULT EXPRESS AGREEMENT TO SUCH USE OR ONLY FOR THE PURPOSES FOR WHICH IT WAS PREPARED.

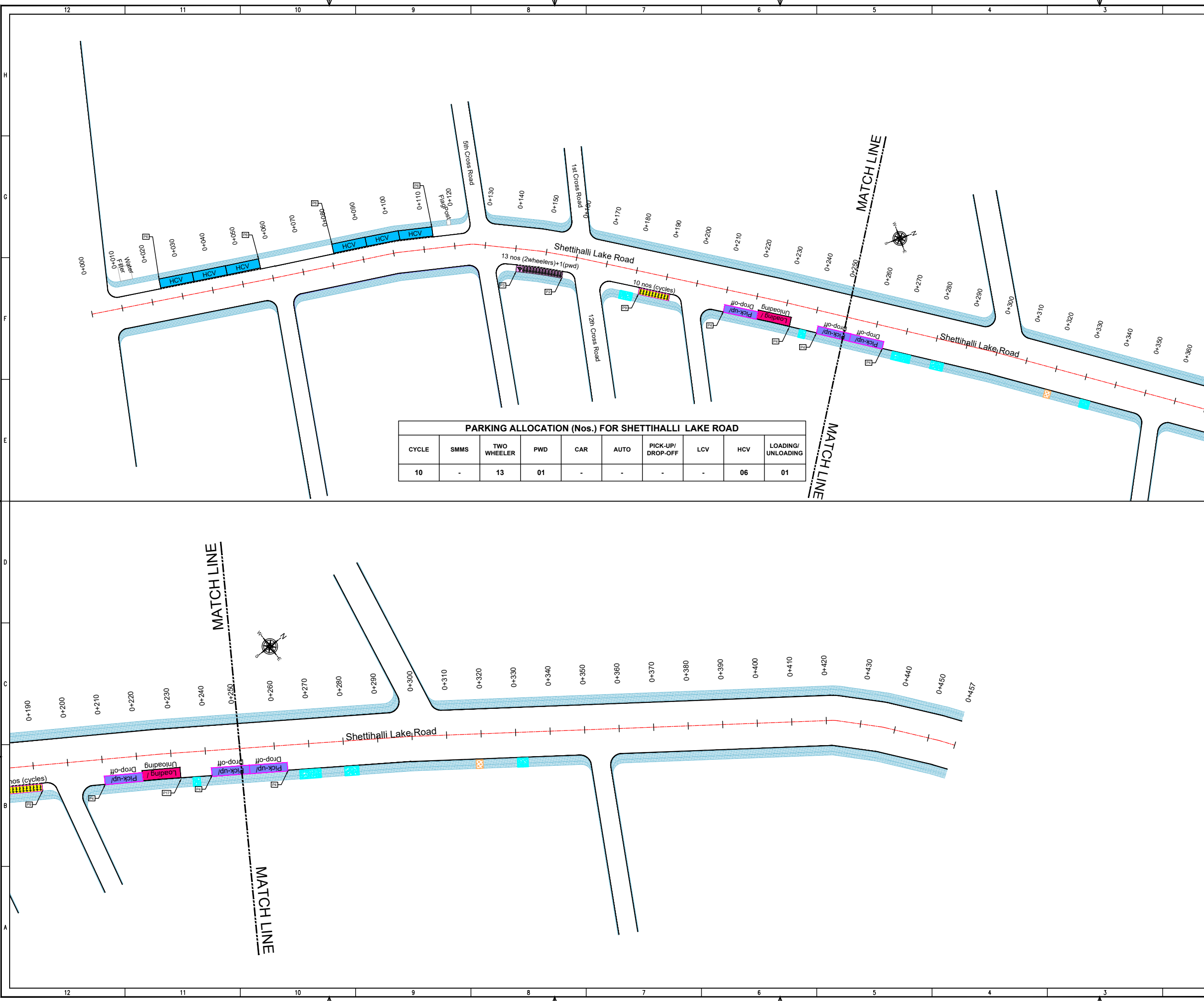
AUTHORITY:
Directorate of Urban Land Transport
 Urban Development Department (UDD)
 Government of Karnataka
 BMTCL, T.M.C., 'B' Block, 4th Floor,
 Sharmistha, K H Road, Bengaluru - 560027
 Tel: 080-22236627, Fax: 080-22236630
 Email: dultbangalore@gmail.com
 www.urbantransport.kar.nic.in

DRAWING NUMBER: TPE/APP/YZ/08/2021/PAP/SLR/01	REVISION: R0	DATE: JUN 2022	SHEET NUMBER: 01 OF 01
DESIGNED: RP	DRAWN: BDN	CHECKED:	SK

ISSUED ON BEHALF OF DIRECTORATE OF URBAN LAND TRANSPORT

PARKING ALLOCATION (Nos.) FOR SHETTIIHALLI LAKE ROAD

CYCLE	SMMS	TWO WHEELER	PWD	CAR	AUTO	PICK-UP/DROP-OFF	LCV	HCV	LOADING/UNLOADING
10	-	13	01	-	-	-	-	06	01



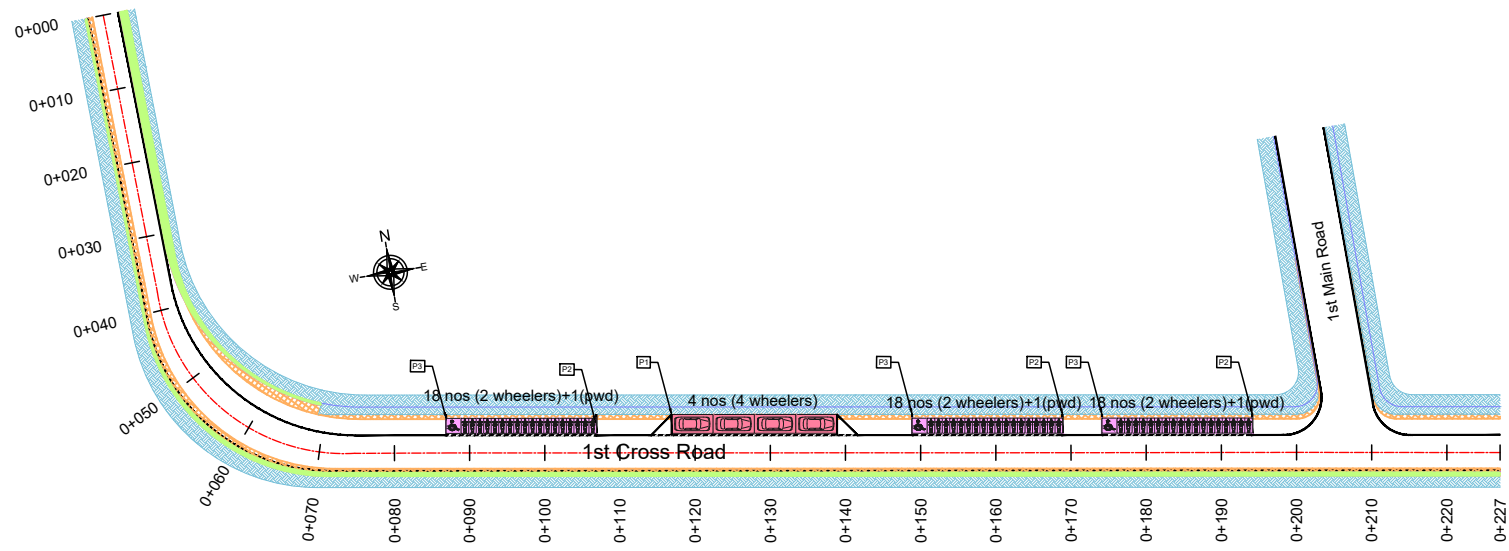
PROJECT: Z/TECHNICAL SECTION/WORKSPACE/RAJ WAREHOUSING/PLANNING ZONE/INSEDA/SARAHALLI ZONE/WARD 13/SHETTIIHALLI LAKE ROAD (1301-1302, 1303-1304)
 DATE: 24/06/2022 12:00pm
 FILE NAME:

Jun 24, 2022 - 12:29pm
 P:\01\08 - Z\TECHNICAL SECTION\WORKSPACE\BHALI D WAREHOUSING PL\AN APP\Z\ZONE INSEDA SARAHALLI ZONE\WARD 14 FIN\RD-14\WARD-14-1ST CROSS ROAD (1451-1452)\1ST CROSS ROAD (1451-1452)\1ST CROSS ROAD (1451-1452).DWG
 File Name

THIS DRAWING IS THE PROPERTY OF DULT AND SHALL NOT BE COPIED OR USED WITHOUT WRITTEN PERMISSION. PROVIDING QUALITY CONTROL AND QUALITY ASSURANCE, WHICH INCLUDES QUALITY OF MATERIALS USED AND WORKMANSHIP PROVIDED ALONG WITH SUPERVISION SHALL BE THE RESPONSIBILITY OF THE CONTRACTOR AND THE PROFESSIONALS INVOLVED FOR SUPERVISION OF CONSTRUCTION WORK BEFORE, DURING AND AFTER EXECUTION OF SUCH CONSTRUCTION WORK.

LEGEND:

- - - - - : PROPOSED CENTER LINE
- - - - - : LANE MARKING
- - - - - : ACCESS LANE MARKING
- — — — — : EDGE LANE MARKING
- — — — — : PROPOSED KERB LINE
- — — — — : PROPOSED FOOTPATH
- [P1] : PROPOSED SIGN BOARD
- [|||||] : PROPOSED CYCLE HUB
- [|||||] : PROPOSED SMMS HUB
- [|||||] : PROPOSED TWO WHEELER PARKING
- [|||||] : PROPOSED PWD (PERSON WITH DISABILITIES) PARKING
- [|||||] : PROPOSED AUTO RICKSHAW PARKING
- [|||||] : PROPOSED CAR PARKING
- [|||||] : PROPOSED LIGHT COMMERCIAL VEHICLE (LCV) PARKING
- [|||||] : PROPOSED HEAVY COMMERCIAL VEHICLE (HCV) PARKING
- [|||||] : PROPOSED LOADING/UNLOADING ZONE
- [|||||] : PROPOSED PICK-UP/DROP-OFF ZONE
- [|||||] : EXISTING FOOTPATH
- [|||||] : PROPOSED PAVEMENT
- [|||||] : EXISTING BUS STOP
- [|||||] : EXISTING RAMP/ENTRANCE



PARKING ALLOCATION (Nos.) FOR 1st CROSS ROAD

CYCLE	SMMS	TWO WHEELER	PWD	CAR	AUTO	PICK-UP/DROP-OFF	LCV	HCV	LOADING/UNLOADING
-	-	54	03	04	-	-	-	-	-

PURPOSE OF ISSUE:
PARKING ARRANGEMENT PLAN

NOTES:

- ALL DIMENSION ARE IN METRES UNLESS MENTIONED OTHERWISE.
- DIMENSION ARE NOT TO BE SCALED, ONLY WRITTEN DIMENSION SHALL BE FOLLOWED.
- THE GENERAL ARRANGEMENT PLAN HAS BEEN PREPARED USING FIELD MEASUREMENT DRAWINGS.
- ANY MINOR CHANGES TO THE DRAWING REQUIRED CAN BE DONE TO BEST SUIT AS PER SITE CONDITIONS DURING EXECUTION.
- THESE DRAWINGS TO BE USED ONLY FOR PROVISION OF AREA PARKING PLAN ASSOCIATED INFRASTRUCTURE.
- ANY OTHER MANDATORY, WARNING AND INFORMATORY SIGNAGE BOARDS WHICH ARE REQUIRED AS PART OF ROAD SAFETY SHALL BE EXECUTED.
- THE PARKING SIGNAGES SHOULD BE INSTALLED AS PER THE PARKING SIGNAGE MANUAL SHARED BY DULT.
- THE LOCATION OF SIGNAGE CAN BE ADJUSTED TO BEST SUIT AS PER SITE CONDITIONS DURING EXECUTION.

REVISION DETAILS	DATE	REV. NO.

SUBMITTED TO:
BRUHAT BENGALURU MAHANAGARA PALIKE

PROJECT TITLE:
AREA PARKING PLAN DASARAHALLI ZONE - WARD NO. 14 1st CROSS ROAD (1451-1452)

DRAWING TITLE:
PARKING ALLOCATION PLAN Ch. 0+000 to Ch. 0+227

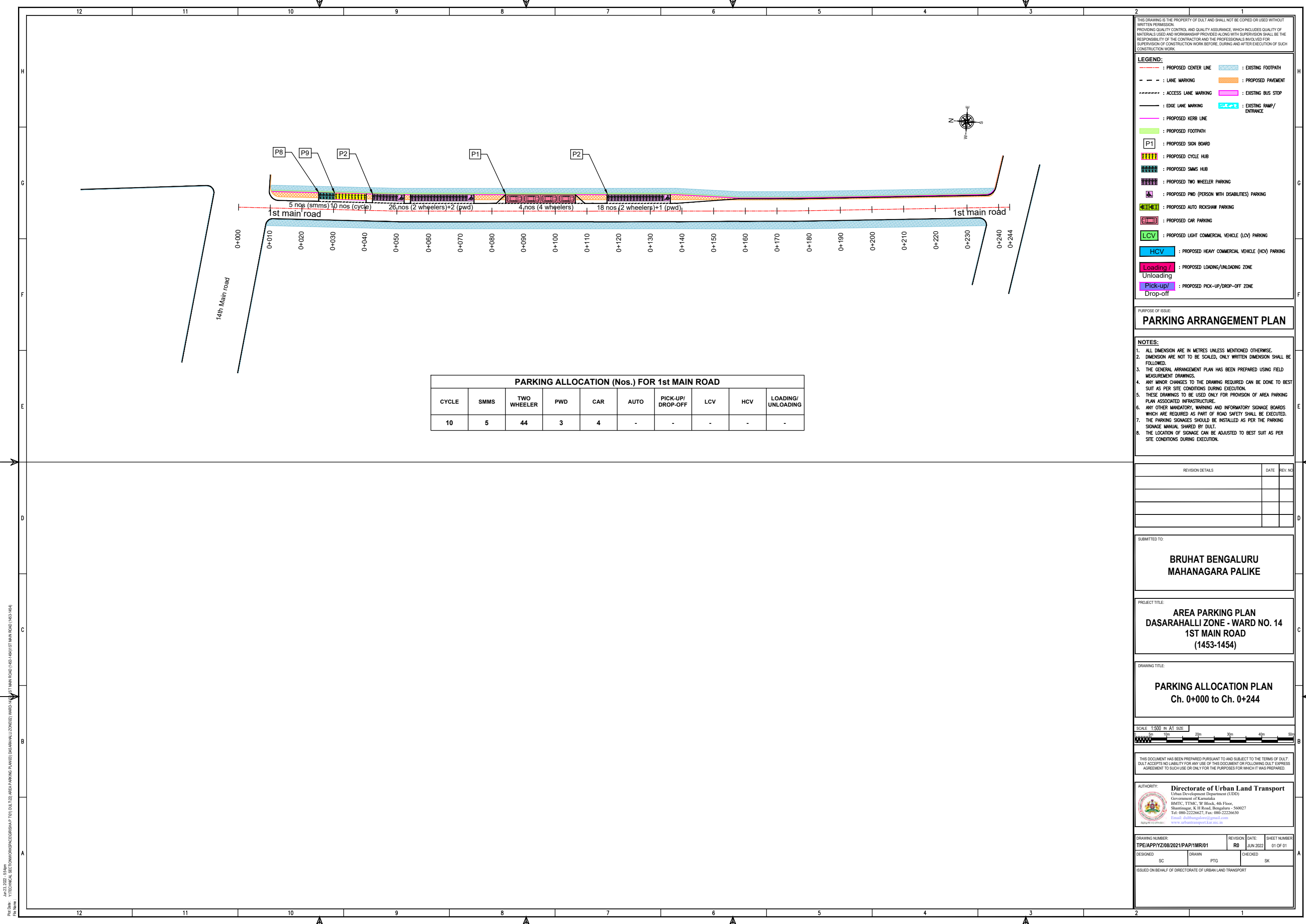


THIS DOCUMENT HAS BEEN PREPARED PURSUANT TO AND SUBJECT TO THE TERMS OF DULT. DULT ACCEPTS NO LIABILITY FOR ANY USE OF THIS DOCUMENT OR FOLLOWING DULT EXPRESS AGREEMENT TO SUCH USE OR ONLY FOR THE PURPOSES FOR WHICH IT WAS PREPARED.

AUTHORITY:
Directorate of Urban Land Transport
 Urban Development Department (UDD)
 Government of Karnataka
 BMTCL, T.M.C., 'B' Block, 4th Floor,
 Sharmistha, K.H. Road, Bengaluru - 560027
 Tel: 080-22236627, Fax: 080-22236630
 Email: dultbangalore@gmail.com
 www.urbantransport.kar.nic.in

DRAWING NUMBER: TPE/APPY/08/2021/PAP1CR/01	REVISION: R0	DATE: JUN 2022	SHEET NUMBER: 01 OF 01
DESIGNED: RP	DRAWN: BDN	CHECKED: SK	

ISSUED ON BEHALF OF DIRECTORATE OF URBAN LAND TRANSPORT



PARKING ALLOCATION (Nos.) FOR 1st MAIN ROAD

CYCLE	SMMS	TWO WHEELER	PWD	CAR	AUTO	PICK-UP/DROP-OFF	LCV	HCV	LOADING/UNLOADING
10	5	44	3	4	-	-	-	-	-

THIS DRAWING IS THE PROPERTY OF DULT AND SHALL NOT BE COPIED OR USED WITHOUT WRITTEN PERMISSION. PROVIDING QUALITY CONTROL AND QUALITY ASSURANCE, WHICH INCLUDES QUALITY OF MATERIALS USED AND WORKMANSHIP PROVIDED ALONG WITH SUPERVISION SHALL BE THE RESPONSIBILITY OF THE CONTRACTOR AND THE PROFESSIONALS INVOLVED FOR SUPERVISION OF CONSTRUCTION WORK BEFORE, DURING AND AFTER EXECUTION OF SUCH CONSTRUCTION WORK.

LEGEND:

- : PROPOSED CENTER LINE
- - - : LANE MARKING
- : ACCESS LANE MARKING
- : EDGE LANE MARKING
- : PROPOSED KERB LINE
- : PROPOSED FOOTPATH
- [P1] : PROPOSED SIGN BOARD
- [] : PROPOSED CYCLE HUB
- [] : PROPOSED SMMS HUB
- [] : PROPOSED TWO WHEELER PARKING
- [] : PROPOSED PWD (PERSON WITH DISABILITIES) PARKING
- [] : PROPOSED AUTO RICKSHAW PARKING
- [] : PROPOSED CAR PARKING
- [LCV] : PROPOSED LIGHT COMMERCIAL VEHICLE (LCV) PARKING
- [HCV] : PROPOSED HEAVY COMMERCIAL VEHICLE (HCV) PARKING
- [Loading/Unloading] : PROPOSED LOADING/UNLOADING ZONE
- [Pick-up/Drop-off] : PROPOSED PICK-UP/DROP-OFF ZONE
- [] : EXISTING FOOTPATH
- [] : PROPOSED PAVEMENT
- [] : EXISTING BUS STOP
- [] : EXISTING RAMP/ENTRANCE

PURPOSE OF ISSUE:

PARKING ARRANGEMENT PLAN

NOTES:

- ALL DIMENSION ARE IN METRES UNLESS MENTIONED OTHERWISE.
- DIMENSION ARE NOT TO BE SCALED, ONLY WRITTEN DIMENSION SHALL BE FOLLOWED.
- THE GENERAL ARRANGEMENT PLAN HAS BEEN PREPARED USING FIELD MEASUREMENT DRAWINGS.
- ANY MINOR CHANGES TO THE DRAWING REQUIRED CAN BE DONE TO BEST SUIT AS PER SITE CONDITIONS DURING EXECUTION.
- THESE DRAWINGS TO BE USED ONLY FOR PROVISION OF AREA PARKING PLAN ASSOCIATED INFRASTRUCTURE.
- ANY OTHER MANDATORY, WARNING AND INFORMATORY SIGNAGE BOARDS WHICH ARE REQUIRED AS PART OF ROAD SAFETY SHALL BE EXECUTED.
- THE PARKING SIGNAGES SHOULD BE INSTALLED AS PER THE PARKING SIGNAGE MANUAL SHARED BY DULT.
- THE LOCATION OF SIGNAGE CAN BE ADJUSTED TO BEST SUIT AS PER SITE CONDITIONS DURING EXECUTION.

REVISION DETAILS	DATE	REV. NO

SUBMITTED TO:

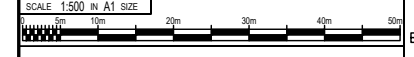
BRUHAT BENGALURU MAHANAGARA PALIKE

PROJECT TITLE:

**AREA PARKING PLAN
DASARAHALLI ZONE - WARD NO. 14
1ST MAIN ROAD
(1453-1454)**

DRAWING TITLE:

**PARKING ALLOCATION PLAN
Ch. 0+000 to Ch. 0+244**



THIS DOCUMENT HAS BEEN PREPARED PURSUANT TO AND SUBJECT TO THE TERMS OF DULT. DULT ACCEPTS NO LIABILITY FOR ANY USE OF THIS DOCUMENT OR FOLLOWING DULT EXPRESS AGREEMENT TO SUCH USE OR ONLY FOR THE PURPOSES FOR WHICH IT WAS PREPARED.

AUTHORITY: Directorate of Urban Land Transport
Urban Development Department (UDD)
Government of Karnataka
BMTCL, TTMC, 19 Block, 4th Floor,
Shantinagar, K H Road, Bengaluru - 560027
Tel: 080-22226627, Fax: 080-22226630
Email: du@bmtcl.gov.in, dult@bmtcl.gov.in
www.urbantransport.kar.nic.in

DRAWING NUMBER:	REVISION:	DATE:	SHEET NUMBER:
TPE/APPYZ/08/2021/PAP1MR/01	R0	JUN 2022	01 OF 01
DESIGNED: SC	DRAWN: PTG	CHECKED: SK	

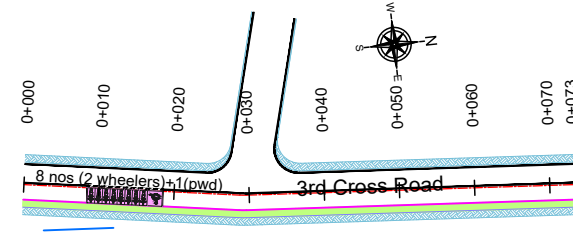
ISSUED ON BEHALF OF DIRECTORATE OF URBAN LAND TRANSPORT

Jun 23, 2022 - 5:54 pm
 File Name: Y:\TECHNICAL SECTIONS\WORKSPACE\GIS\MAP T01\DULT\2D AREA PARKING PLAN\2D DASARAHALLI ZONE\2D 1453-1454\1ST MAIN ROAD (1453-1454).DWG
 File No:

THIS DRAWING IS THE PROPERTY OF DULT AND SHALL NOT BE COPIED OR USED WITHOUT WRITTEN PERMISSION. PROVIDING QUALITY CONTROL AND QUALITY ASSURANCE, WHICH INCLUDES QUALITY OF MATERIALS USED AND WORKMANSHIP PROVIDED ALONG WITH SUPERVISION SHALL BE THE RESPONSIBILITY OF THE CONTRACTOR AND THE PROFESSIONALS INVOLVED FOR SUPERVISION OF CONSTRUCTION WORK BEFORE, DURING AND AFTER EXECUTION OF SUCH CONSTRUCTION WORK.

LEGEND:

--- : PROPOSED CENTER LINE	--- : EXISTING FOOTPATH
- - - : LANE MARKING	--- : PROPOSED PAVEMENT
----- : ACCESS LANE MARKING	--- : EXISTING BUS STOP
--- : EDGE LANE MARKING	--- : EXISTING RAMP/ENTRANCE
--- : PROPOSED KERB LINE	--- : PROPOSED FOOTPATH
[P1] : PROPOSED SIGN BOARD	--- : PROPOSED CYCLE HUB
[SMMS] : PROPOSED SMMS HUB	--- : PROPOSED TWO WHEELER PARKING
[PWD] : PROPOSED PWD (PERSON WITH DISABILITIES) PARKING	--- : PROPOSED AUTO RICKSHAW PARKING
[CAR] : PROPOSED CAR PARKING	--- : PROPOSED LIGHT COMMERCIAL VEHICLE (LCV) PARKING
[LCV] : PROPOSED LIGHT COMMERCIAL VEHICLE (LCV) PARKING	--- : PROPOSED HEAVY COMMERCIAL VEHICLE (HCV) PARKING
[HCV] : PROPOSED HEAVY COMMERCIAL VEHICLE (HCV) PARKING	--- : PROPOSED LOADING/UNLOADING ZONE
[Loading/Unloading] : PROPOSED LOADING/UNLOADING ZONE	--- : PROPOSED PICK-UP/DROP-OFF ZONE
[Pick-up/Drop-off] : PROPOSED PICK-UP/DROP-OFF ZONE	



PARKING ALLOCATION (Nos.) FOR 3rd CROSS ROAD

CYCLE	SMMS	TWO WHEELER	PWD	CAR	AUTO	PICK-UP/DROP-OFF	LCV	HCV	LOADING/UNLOADING
-	-	08	01	-	-	-	-	-	-

PARKING ARRANGEMENT PLAN

- NOTES:**
- ALL DIMENSION ARE IN METRES UNLESS MENTIONED OTHERWISE.
 - DIMENSION ARE NOT TO BE SCALED, ONLY WRITTEN DIMENSION SHALL BE FOLLOWED.
 - THE GENERAL ARRANGEMENT PLAN HAS BEEN PREPARED USING FIELD MEASUREMENT DRAWINGS.
 - ANY MINOR CHANGES TO THE DRAWING REQUIRED CAN BE DONE TO BEST SUIT AS PER SITE CONDITIONS DURING EXECUTION.
 - THESE DRAWINGS TO BE USED ONLY FOR PROVISION OF AREA PARKING PLAN ASSOCIATED INFRASTRUCTURE.
 - ANY OTHER MANDATORY, WARNING AND INFORMATORY SIGNAGE BOARDS WHICH ARE REQUIRED AS PART OF ROAD SAFETY SHALL BE EXECUTED.
 - THE PARKING SIGNAGES SHOULD BE INSTALLED AS PER THE PARKING SIGNAGE MANUAL SHARED BY DULT.
 - THE LOCATION OF SIGNAGE CAN BE ADJUSTED TO BEST SUIT AS PER SITE CONDITIONS DURING EXECUTION.

REVISION DETAILS	DATE	REV. NO.

**BRUHAT BENGALURU
MAHANAGARA PALIKE**

**AREA PARKING PLAN
DASARAHALLI ZONE - WARD NO. 14
3rd CROSS ROAD
(1405-1406)**

**PARKING ALLOCATION PLAN
Ch. 0+000 to Ch. 0+073**



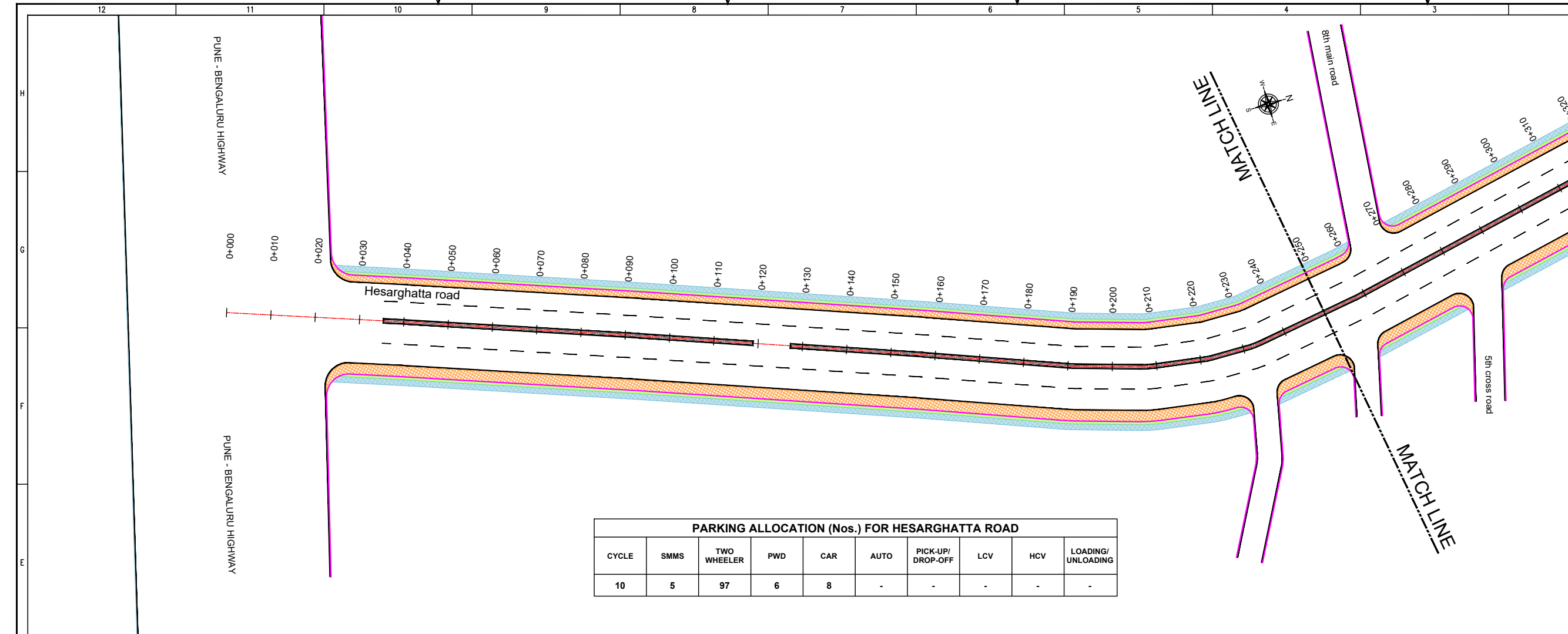
THIS DOCUMENT HAS BEEN PREPARED PURSUANT TO AND SUBJECT TO THE TERMS OF DULT. DULT ACCEPTS NO LIABILITY FOR ANY USE OF THIS DOCUMENT OR FOLLOWING DULT EXPRESS AGREEMENT TO SUCH USE OR ONLY FOR THE PURPOSES FOR WHICH IT WAS PREPARED.

AUTHORITY: Directorate of Urban Land Transport
Urban Development Department (UDD)
Government of Karnataka
BMTCL, T.T.M.C., 'B' Block, 4th Floor,
Sharninagar, K.H. Road, Bengaluru - 560027
Tel: 080-22236627, Fax: 080-22236630
Email: dultbangalore@gmail.com
www.urbantransport.kar.nic.in

DRAWING NUMBER: TPE/AP/Y2/08/2021/PAP/3CR/01	REVISION: R0	DATE: JUN 2022	SHEET NUMBER: 01 OF 01
DESIGNED: RP	DRAWN: BDN	CHECKED: SK	

ISSUED ON BEHALF OF DIRECTORATE OF URBAN LAND TRANSPORT

Jun 24, 2022, 12:30pm
 File Name: Z:\TECHNICAL_SECTION\WORKSPACE\BHALI_ZONE\AREA_PARKING_PLAN\APP_ZONE\INSEDA_SARAHALLI_ZONE\WARD_14_FINAL\RD-14WARD-143RD CROSS ROAD (1405-1406)\3RD CROSS ROAD (1405-1406)



PARKING ALLOCATION (Nos.) FOR HESARGHATTA ROAD

CYCLE	SMMS	TWO WHEELER	PWD	CAR	AUTO	PICK-UP/DROP-OFF	LCV	HCV	LOADING/UNLOADING
10	5	97	6	8	-	-	-	-	-

THIS DRAWING IS THE PROPERTY OF DULT AND SHALL NOT BE COPIED OR USED WITHOUT WRITTEN PERMISSION. PROVIDING QUALITY CONTROL AND QUALITY ASSURANCE, WHICH INCLUDES QUALITY OF MATERIALS USED AND WORKMANSHIP PROVIDED ALONG WITH SUPERVISION SHALL BE THE RESPONSIBILITY OF THE CONTRACTOR AND THE PROFESSIONALS INVOLVED FOR SUPERVISION OF CONSTRUCTION WORK BEFORE, DURING AND AFTER EXECUTION OF SUCH CONSTRUCTION WORK.

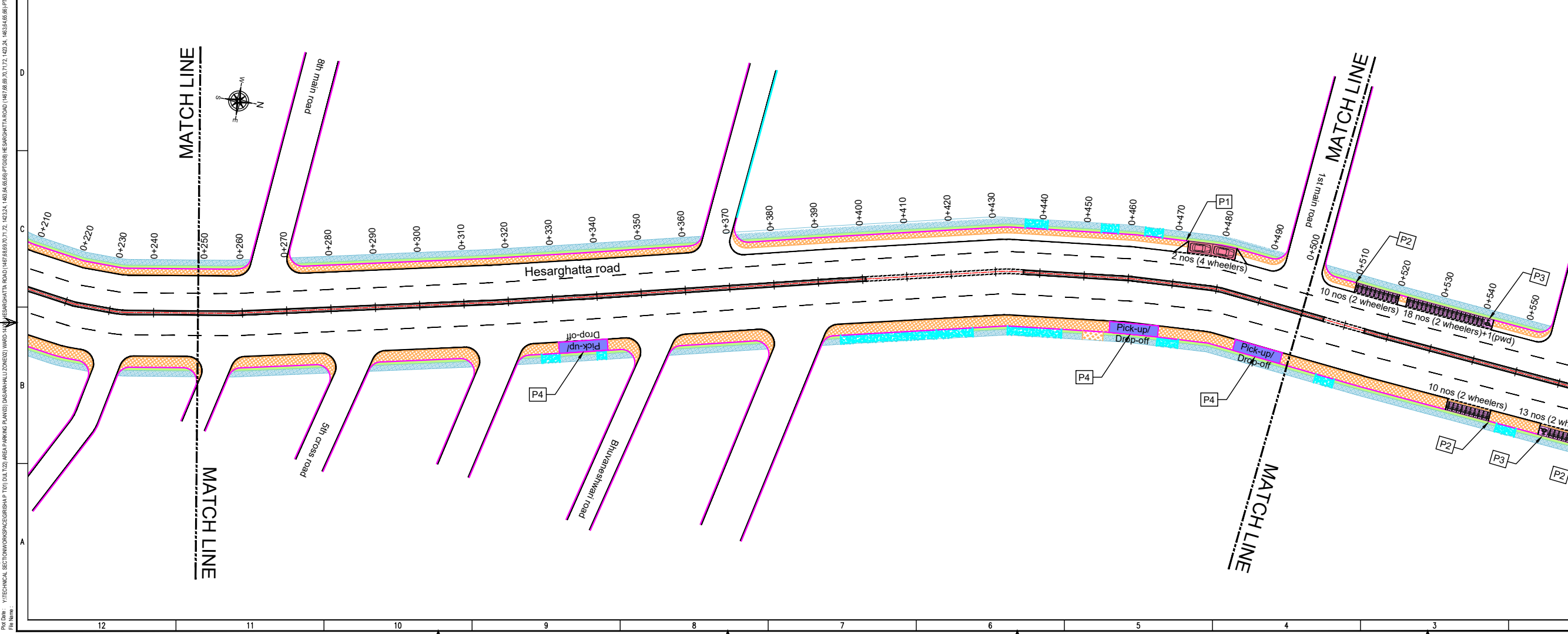
LEGEND:

- PROPOSED CENTER LINE
- LANE MARKING
- ACCESS LANE MARKING
- EDGE LANE MARKING
- PROPOSED KERB LINE
- PROPOSED FOOTPATH
- EXISTING FOOTPATH
- PROPOSED PAVEMENT
- EXISTING BUS STOP
- EXISTING RAMP/ENTRANCE
- PROPOSED SIGN BOARD (P1)
- PROPOSED CYCLE HUB
- PROPOSED SMMS HUB
- PROPOSED TWO WHEELER PARKING
- PROPOSED PWD (PERSON WITH DISABILITIES) PARKING
- PROPOSED AUTO RICKSHAW PARKING
- PROPOSED CAR PARKING
- PROPOSED LIGHT COMMERCIAL VEHICLE (LCV) PARKING
- PROPOSED HEAVY COMMERCIAL VEHICLE (HCV) PARKING
- PROPOSED LOADING/UNLOADING ZONE
- PROPOSED PICK-UP/DROP-OFF ZONE

PURPOSE OF ISSUE:
PARKING ARRANGEMENT PLAN

NOTES:

- ALL DIMENSION ARE IN METRES UNLESS MENTIONED OTHERWISE.
- DIMENSION ARE NOT TO BE SCALED, ONLY WRITTEN DIMENSION SHALL BE FOLLOWED.
- THE GENERAL ARRANGEMENT PLAN HAS BEEN PREPARED USING FIELD MEASUREMENT DRAWINGS.
- ANY MINOR CHANGES TO THE DRAWING REQUIRED CAN BE DONE TO BEST SUIT AS PER SITE CONDITIONS DURING EXECUTION.
- THESE DRAWINGS TO BE USED ONLY FOR PROVISION OF AREA PARKING PLAN ASSOCIATED INFRASTRUCTURE.
- ANY OTHER MANDATORY, WARNING AND INFORMATORY SIGNAGE BOARDS WHICH ARE REQUIRED AS PART OF ROAD SAFETY SHALL BE EXECUTED.
- THE PARKING SIGNAGES SHOULD BE INSTALLED AS PER THE PARKING SIGNAGE MANUAL, SHARED BY DULT.
- THE LOCATION OF SIGNAGE CAN BE ADJUSTED TO BEST SUIT AS PER SITE CONDITIONS DURING EXECUTION.



REVISION DETAILS	DATE	REV. NO.

SUBMITTED TO:
BRUHAT BENGALURU MAHANAGARA PALIKE

PROJECT TITLE:
AREA PARKING PLAN YELAHANKA ZONE - WARD NO. 14 HESARGHATTA ROAD (1467 to 1472, 1423-24, 1463 to 1466)

DRAWING TITLE:
PARKING ALLOCATION PLAN Ch. 0+000 to Ch. 0+500

SCALE: 1:500 IN A1 SIZE

THIS DOCUMENT HAS BEEN PREPARED PURSUANT TO AND SUBJECT TO THE TERMS OF DULT. DULT ACCEPTS NO LIABILITY FOR ANY USE OF THIS DOCUMENT OR FOLLOWING DULT EXPRESS AGREEMENT TO SUCH USE OR ONLY FOR THE PURPOSES FOR WHICH IT WAS PREPARED.

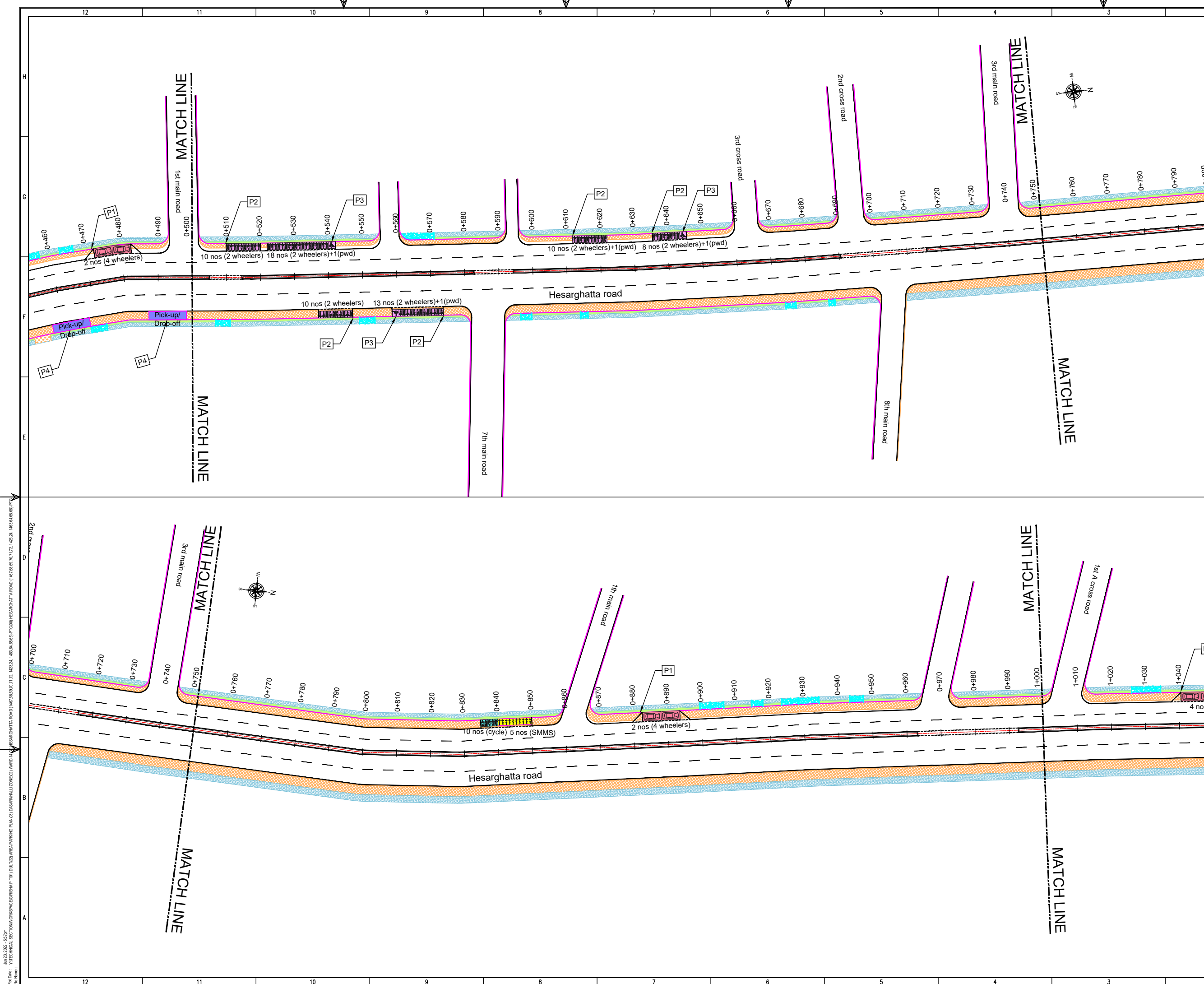
AUTHORITY:
Directorate of Urban Land Transport
Urban Development Department (UDD)
Government of Karnataka
BMTCL, TTCMC, 19 Block, 4th Floor,
Shantinagar, K H Road, Bengaluru - 560027
Tel: 080-22226627, Fax: 080-22226630
Email: dult@bmtcl.gov.in, www.dult.gov.in

DRAWING NUMBER:	REVISION:	DATE:	SHEET NUMBER:
TPE/APP/YZ/08/2021/PAP/HGR/01	R0	JUN 2022	01 OF 04

DESIGNED:	DRAWN:	CHECKED:
SHC	PTG	SK

ISSUED ON BEHALF OF DIRECTORATE OF URBAN LAND TRANSPORT

Jun 23, 2022 - 5:58pm
 File Name: Y:\TECHNICAL SECTIONS\WORKSPACE\GRS\BAP\T01\DULT\20 AREA PARKING PLAN\01 DNG\BMTCL\ZD\NED\01 HESARGHATTA ROAD\1467-1466\PT\0108 HESARGHATTA ROAD (1467,1468,1471,1472, 1423, 1463,1466,1469)1467.dwg



THIS DRAWING IS THE PROPERTY OF DULT AND SHALL NOT BE COPIED OR USED WITHOUT WRITTEN PERMISSION.
 PROVIDING QUALITY CONTROL AND QUALITY ASSURANCE, WHICH INCLUDES QUALITY OF MATERIALS USED AND WORKMANSHIP PROVIDED ALONG WITH SUPERVISION SHALL BE THE RESPONSIBILITY OF THE CONTRACTOR AND THE PROFESSIONALS INVOLVED FOR SUPERVISION OF CONSTRUCTION WORK BEFORE, DURING AND AFTER EXECUTION OF SUCH CONSTRUCTION WORK.

LEGEND:

- : PROPOSED CENTER LINE
- - - : LANE MARKING
- - - : ACCESS LANE MARKING
- : EDGE LANE MARKING
- : PROPOSED KERB LINE
- : PROPOSED FOOTPATH
- [P1] : PROPOSED SIGN BOARD
- [||||] : PROPOSED CYCLE HUB
- [||||] : PROPOSED SAMS HUB
- [||||] : PROPOSED TWO WHEELER PARKING
- [||||] : PROPOSED PWD (PERSON WITH DISABILITIES) PARKING
- [||||] : PROPOSED AUTO RICKSHAW PARKING
- [||||] : PROPOSED CAR PARKING
- [||||] : PROPOSED LIGHT COMMERCIAL VEHICLE (LCV) PARKING
- [||||] : PROPOSED HEAVY COMMERCIAL VEHICLE (HCV) PARKING
- [||||] : PROPOSED LOADING/UNLOADING ZONE
- [||||] : PROPOSED PICK-UP/DROP-OFF ZONE
- [||||] : EXISTING FOOTPATH
- [||||] : PROPOSED PAVEMENT
- [||||] : EXISTING BUS STOP
- [||||] : EXISTING RAMP/ENTRANCE

PARKING ARRANGEMENT PLAN

NOTES:

- ALL DIMENSION ARE IN METRES UNLESS MENTIONED OTHERWISE.
- DIMENSION ARE NOT TO BE SCALED, ONLY WRITTEN DIMENSION SHALL BE FOLLOWED.
- THE GENERAL ARRANGEMENT PLAN HAS BEEN PREPARED USING FIELD MEASUREMENT DRAWINGS.
- ANY MINOR CHANGES TO THE DRAWING REQUIRED CAN BE DONE TO BEST SUIT AS PER SITE CONDITIONS DURING EXECUTION.
- THESE DRAWINGS TO BE USED ONLY FOR PROVISION OF AREA PARKING PLAN ASSOCIATED INFRASTRUCTURE.
- ANY OTHER MANDATORY, WARNING AND INFORMATORY SIGNAGE BOARDS WHICH ARE REQUIRED AS PART OF ROAD SAFETY SHALL BE EXECUTED.
- THE PARKING SIGNAGES SHOULD BE INSTALLED AS PER THE PARKING SIGNAGE MANUAL, SHARED BY DULT.
- THE LOCATION OF SIGNAGE CAN BE ADJUSTED TO BEST SUIT AS PER SITE CONDITIONS DURING EXECUTION.

REVISION DETAILS	DATE	REV. NO.

SUBMITTED TO:

BRUHAT BENGALURU MAHANAGARA PALIKE

PROJECT TITLE:

**AREA PARKING PLAN
 YELAHANKA ZONE - WARD NO. 14
 HESARGHATTA ROAD
 (1467 to 1472, 1423-24, 1463 to 1466)**

DRAWING TITLE:

**PARKING ALLOCATION PLAN
 Ch. 0+500 to Ch. 1+000**



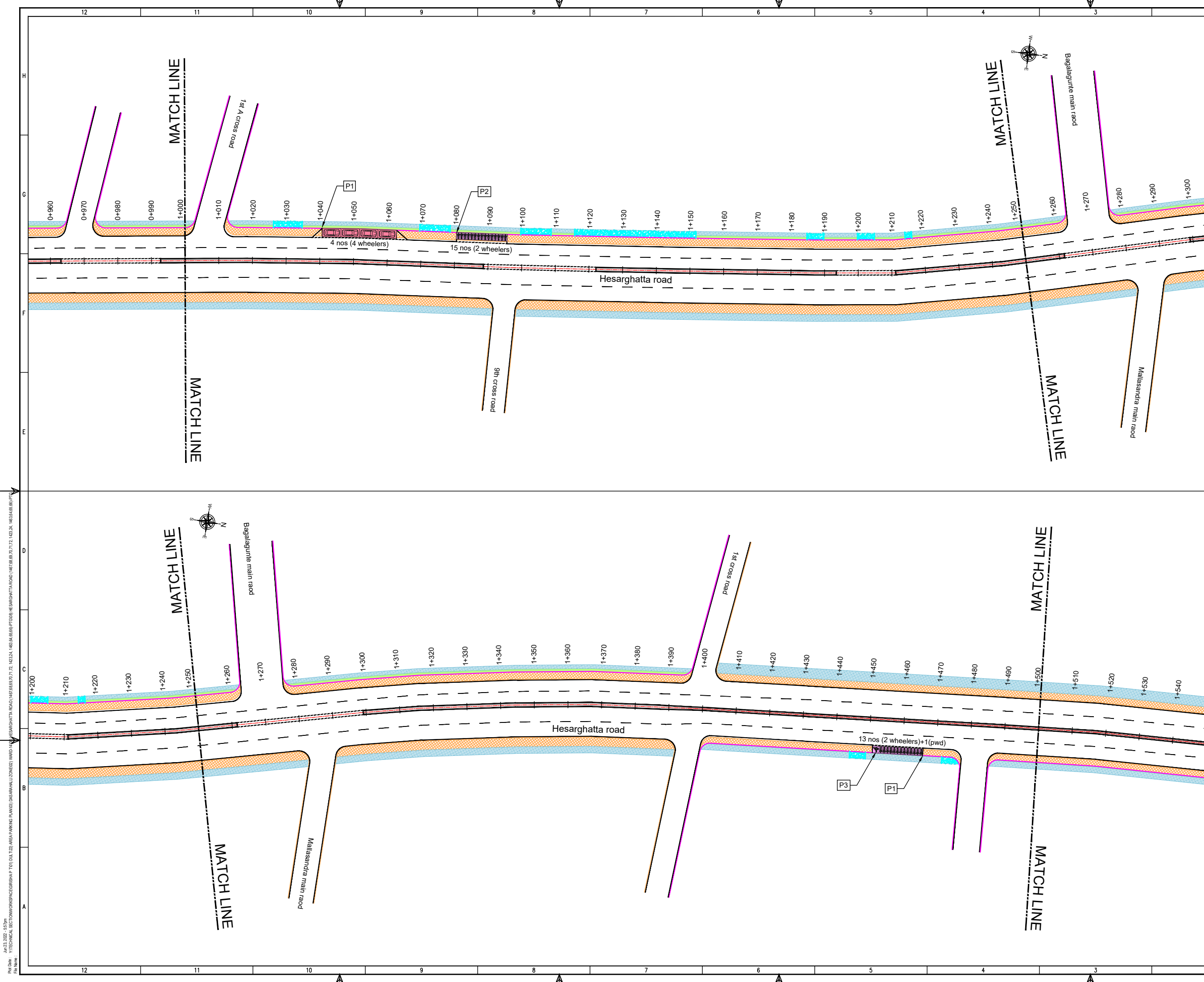
THIS DOCUMENT HAS BEEN PREPARED PURSUANT TO AND SUBJECT TO THE TERMS OF DULT. DULT ACCEPTS NO LIABILITY FOR ANY USE OF THIS DOCUMENT OR FOLLOWING DULT EXPRESS AGREEMENT TO SUCH USE OR ONLY FOR THE PURPOSES FOR WHICH IT WAS PREPARED.

AUTHORITY:

Directorate of Urban Land Transport
 Urban Development Department (UDD)
 Government of Karnataka
 BMTCL, TTCMC, 19 Block, 4th Floor,
 Shantinagar, K H Road, Bengaluru - 560027
 Tel: 080-22226627, Fax: 080-22226630
 Email: dult@bmtcl.gov.in
 www.urbantransport.kar.nic.in

DRAWING NUMBER:	TPE/APP/YZ/08/2021/PAP/HGR/02	REVISION:	R0	DATE:	JUN 2022	SHEET NUMBER:	02 OF 04
DESIGNED:	SHC	DRAWN:	PTG	CHECKED:	SK		

ISSUED ON BEHALF OF DIRECTORATE OF URBAN LAND TRANSPORT



THIS DRAWING IS THE PROPERTY OF DULT AND SHALL NOT BE COPIED OR USED WITHOUT WRITTEN PERMISSION.
 PROVIDING QUALITY CONTROL AND QUALITY ASSURANCE, WHICH INCLUDES QUALITY OF MATERIALS USED AND WORKMANSHIP PROVIDED ALONG WITH SUPERVISION SHALL BE THE RESPONSIBILITY OF THE CONTRACTOR AND THE PROFESSIONALS INVOLVED FOR THE SUPERVISION OF CONSTRUCTION WORK BEFORE, DURING AND AFTER EXECUTION OF SUCH CONSTRUCTION WORK.

LEGEND:

- PROPOSED CENTER LINE
- EXISTING FOOTPATH
- LANE MARKING
- PROPOSED PAVEMENT
- ACCESS LANE MARKING
- EXISTING BUS STOP
- EDGE LANE MARKING
- EXISTING RAMP/ENTRANCE
- PROPOSED KERB LINE
- PROPOSED FOOTPATH
- PROPOSED SIGN BOARD (P1)
- PROPOSED CYCLE HUB
- PROPOSED SAMS HUB
- PROPOSED TWO WHEELER PARKING
- PROPOSED PWD (PERSON WITH DISABILITIES) PARKING
- PROPOSED AUTO RICKSHAW PARKING
- PROPOSED CAR PARKING
- PROPOSED LIGHT COMMERCIAL VEHICLE (LCV) PARKING
- PROPOSED HEAVY COMMERCIAL VEHICLE (HCV) PARKING
- PROPOSED LOADING/UNLOADING ZONE
- PROPOSED PICK-UP/DROP-OFF ZONE

PARKING ARRANGEMENT PLAN

PURPOSE OF ISSUE:

NOTES:

- ALL DIMENSION ARE IN METRES UNLESS MENTIONED OTHERWISE.
- DIMENSION ARE NOT TO BE SCALED, ONLY WRITTEN DIMENSION SHALL BE FOLLOWED.
- THE GENERAL ARRANGEMENT PLAN HAS BEEN PREPARED USING FIELD MEASUREMENT DRAWINGS.
- ANY MINOR CHANGES TO THE DRAWING REQUIRED CAN BE DONE TO BEST SUIT AS PER SITE CONDITIONS DURING EXECUTION.
- THESE DRAWINGS TO BE USED ONLY FOR PROVISION OF AREA PARKING PLAN ASSOCIATED INFRASTRUCTURE.
- ANY OTHER MANDATORY, WARNING AND INFORMATORY SIGNAGE BOARDS WHICH ARE REQUIRED AS PART OF ROAD SAFETY SHALL BE EXECUTED.
- THE PARKING SIGNAGES SHOULD BE INSTALLED AS PER THE PARKING SIGNAGE MANUAL SHARED BY DULT.
- THE LOCATION OF SIGNAGE CAN BE ADJUSTED TO BEST SUIT AS PER SITE CONDITIONS DURING EXECUTION.

REVISION DETAILS	DATE	REV. NO

SUBMITTED TO:

BRUHAT BENGALURU MAHANAGARA PALIKE

PROJECT TITLE:

**AREA PARKING PLAN
 YELAHANKA ZONE - WARD NO. 14
 HESARGHATTA ROAD
 (1467 to 1472, 1423-24, 1463 to 1466)**

DRAWING TITLE:

**PARKING ALLOCATION PLAN
 Ch. 1+000 to Ch. 1+500**



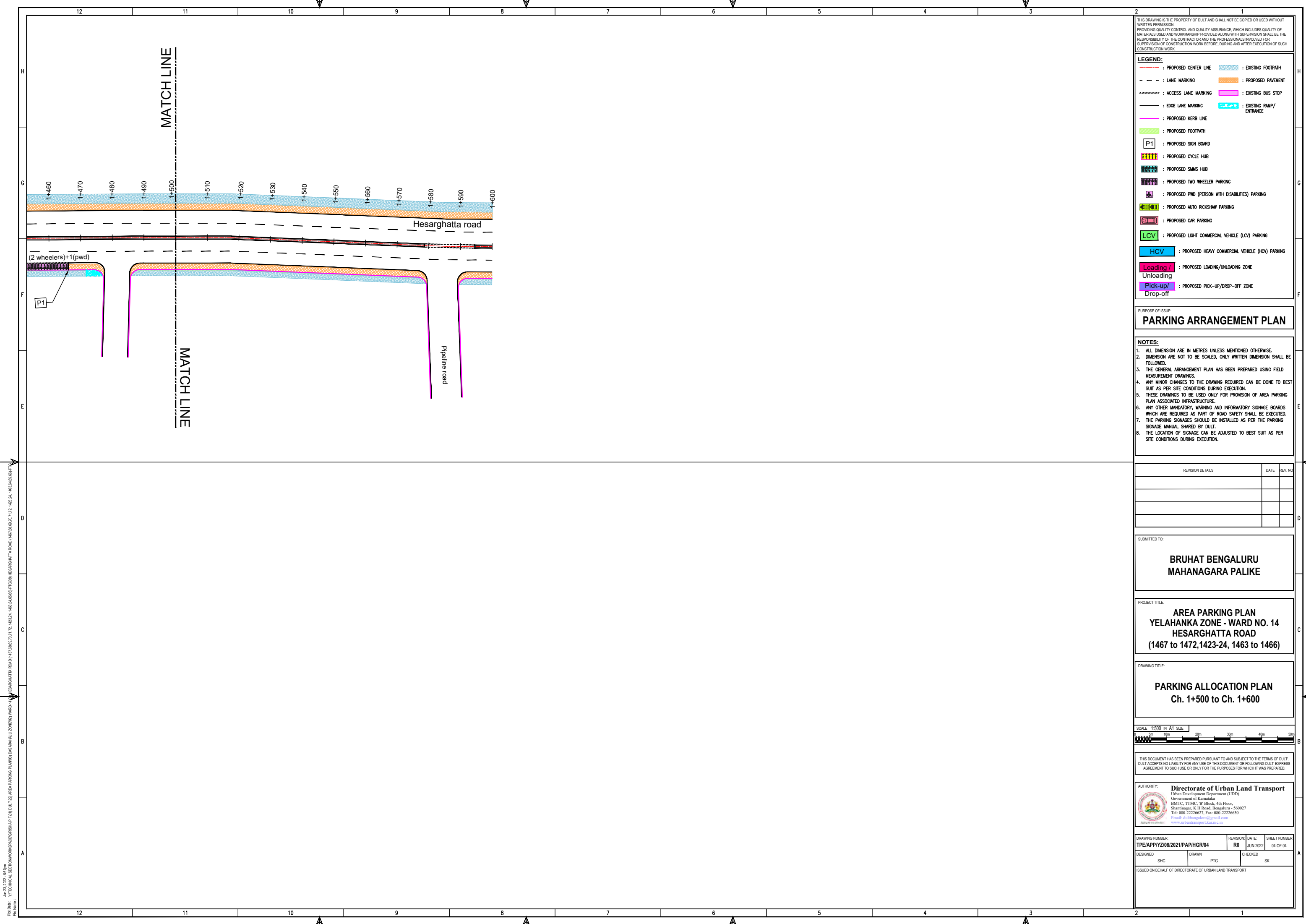
THIS DOCUMENT HAS BEEN PREPARED PURSUANT TO AND SUBJECT TO THE TERMS OF DULT. DULT ACCEPTS NO LIABILITY FOR ANY USE OF THIS DOCUMENT OR FOLLOWING DULT EXPRESS AGREEMENT TO SUCH USE OR ONLY FOR THE PURPOSES FOR WHICH IT WAS PREPARED.

AUTHORITY: Directorate of Urban Land Transport
 Urban Development Department (UDD)
 Government of Karnataka
 BMTCL, TTMCL, 19 Block, 4th Floor,
 Shantinagar, K H Road, Bengaluru - 560027
 Tel: 080-22226627, Fax: 080-22226630
 Email: dult@bmtcl.gov.in

DRAWING NUMBER: TPE/APP/YZ/08/2021/PAP/HR/03	REVISION: R0	DATE: JUN 2022	SHEET NUMBER: 03 OF 04
DESIGNED: SHC	DRAWN: PTG	CHECKED: SK	

ISSUED ON BEHALF OF DIRECTORATE OF URBAN LAND TRANSPORT

Jun 23, 2022 - 5:57pm
 Proj No: YTECHNICAL SECTION WORKS/GEORISMAP/T01/DULT/01 AREA PARKING PLAN/01 DGN/AR/HL/2/ZONE14/WARD14/1463-1466/03
 File Name:



THIS DRAWING IS THE PROPERTY OF DULT AND SHALL NOT BE COPIED OR USED WITHOUT WRITTEN PERMISSION.
 PROVIDING QUALITY CONTROL AND QUALITY ASSURANCE, WHICH INCLUDES QUALITY OF MATERIALS USED AND WORKMANSHIP PROVIDED ALONG WITH SUPERVISION SHALL BE THE RESPONSIBILITY OF THE CONTRACTOR AND THE PROFESSIONALS INVOLVED FOR SUPERVISION OF CONSTRUCTION WORK BEFORE, DURING AND AFTER EXECUTION OF SUCH CONSTRUCTION WORK.

LEGEND:

- : PROPOSED CENTER LINE
- - - : LANE MARKING
- : ACCESS LANE MARKING
- : EDGE LANE MARKING
- : PROPOSED KERB LINE
- : PROPOSED FOOTPATH
- : EXISTING FOOTPATH
- : PROPOSED PAVEMENT
- : EXISTING BUS STOP
- : EXISTING RAMP/ENTRANCE
- [P1] : PROPOSED SIGN BOARD
- [Symbol] : PROPOSED CYCLE HUB
- [Symbol] : PROPOSED SAMS HUB
- [Symbol] : PROPOSED TWO WHEELER PARKING
- [Symbol] : PROPOSED PWD (PERSON WITH DISABILITIES) PARKING
- [Symbol] : PROPOSED AUTO RICKSHAW PARKING
- [Symbol] : PROPOSED CAR PARKING
- [LCV] : PROPOSED LIGHT COMMERCIAL VEHICLE (LCV) PARKING
- [HCV] : PROPOSED HEAVY COMMERCIAL VEHICLE (HCV) PARKING
- [Loading/Unloading] : PROPOSED LOADING/UNLOADING ZONE
- [Pick-up/Drop-off] : PROPOSED PICK-UP/DROP-OFF ZONE

PARKING ARRANGEMENT PLAN

NOTES:

- ALL DIMENSION ARE IN METRES UNLESS MENTIONED OTHERWISE.
- DIMENSION ARE NOT TO BE SCALED, ONLY WRITTEN DIMENSION SHALL BE FOLLOWED.
- THE GENERAL ARRANGEMENT PLAN HAS BEEN PREPARED USING FIELD MEASUREMENT DRAWINGS.
- ANY MINOR CHANGES TO THE DRAWING REQUIRED CAN BE DONE TO BEST SUIT AS PER SITE CONDITIONS DURING EXECUTION.
- THESE DRAWINGS TO BE USED ONLY FOR PROVISION OF AREA PARKING PLAN ASSOCIATED INFRASTRUCTURE.
- ANY OTHER MANDATORY, WARNING AND INFORMATORY SIGNAGE BOARDS WHICH ARE REQUIRED AS PART OF ROAD SAFETY SHALL BE EXECUTED.
- THE PARKING SIGNAGES SHOULD BE INSTALLED AS PER THE PARKING SIGNAGE MANUAL SHARED BY DULT.
- THE LOCATION OF SIGNAGE CAN BE ADJUSTED TO BEST SUIT AS PER SITE CONDITIONS DURING EXECUTION.

REVISION DETAILS	DATE	REV. NO

SUBMITTED TO:

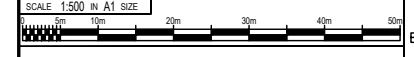
BRUHAT BENGALURU MAHANAGARA PALIKE

PROJECT TITLE:

**AREA PARKING PLAN
 YELAHANKA ZONE - WARD NO. 14
 HESARGHATTA ROAD
 (1467 to 1472, 1423-24, 1463 to 1466)**

DRAWING TITLE:

**PARKING ALLOCATION PLAN
 Ch. 1+500 to Ch. 1+600**



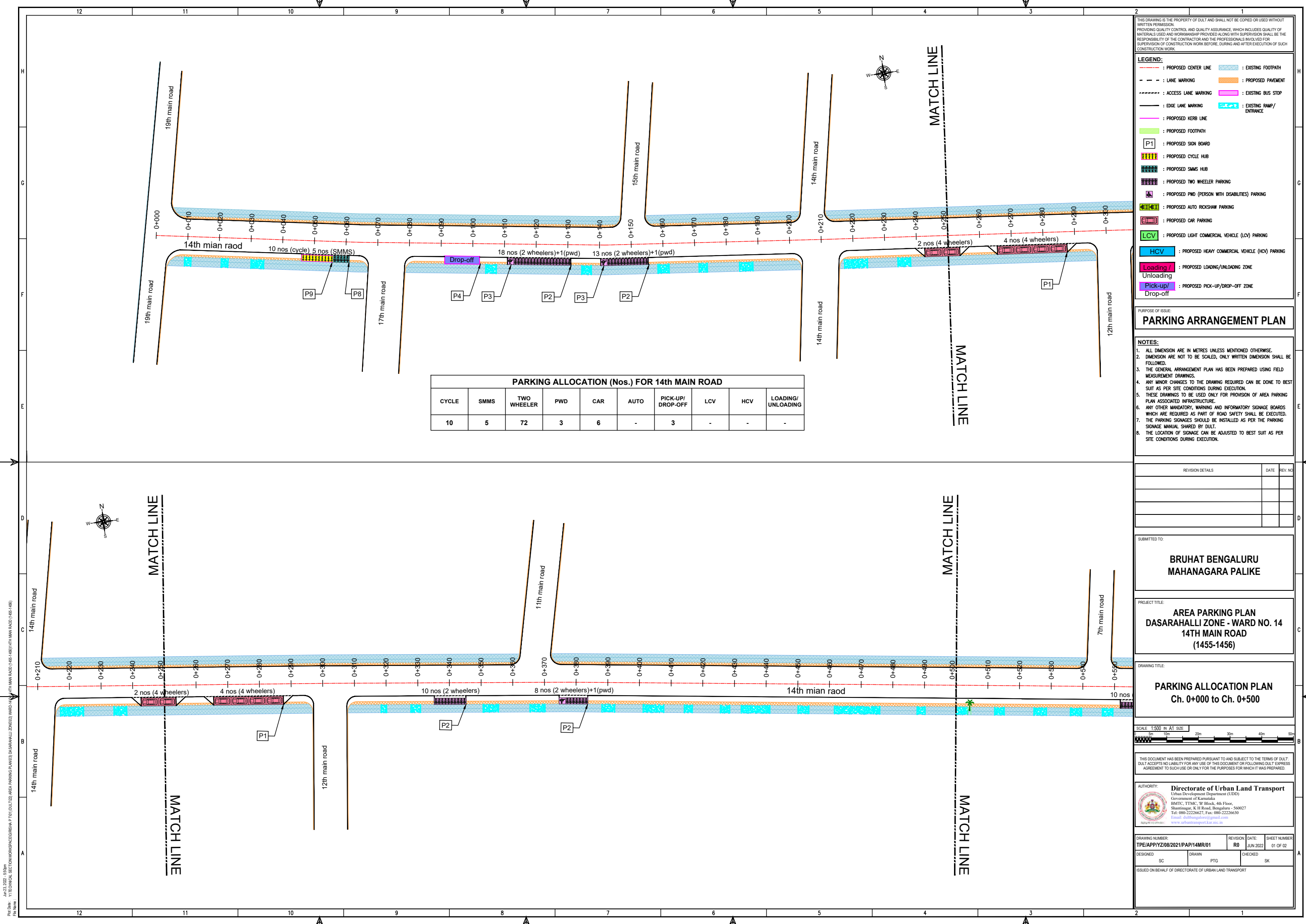
THIS DOCUMENT HAS BEEN PREPARED PURSUANT TO AND SUBJECT TO THE TERMS OF DULT. DULT ACCEPTS NO LIABILITY FOR ANY USE OF THIS DOCUMENT OR FOLLOWING DULT EXPRESS AGREEMENT TO SUCH USE OR ONLY FOR THE PURPOSES FOR WHICH IT WAS PREPARED.

AUTHORITY:

Directorate of Urban Land Transport
 Urban Development Department (UDD)
 Government of Karnataka
 BMTCL, TTMC, 19 Block, 4th Floor,
 Shantinagar, K H Road, Bengaluru - 560027
 Tel: 080-22226627, Fax: 080-22226630
 Email: dult@bmtcl.com
 www.urbantransport.kar.nic.in

DRAWING NUMBER: TPE/APPYZ/08/2021/PAP/HGR/04	REVISION: R0	DATE: JUN 2022	SHEET NUMBER: 04 OF 04
DESIGNED: SHC	DRAWN: PTG	CHECKED: SK	

ISSUED ON BEHALF OF DIRECTORATE OF URBAN LAND TRANSPORT



PARKING ALLOCATION (Nos.) FOR 14th MAIN ROAD

CYCLE	SMMS	TWO WHEELER	PWD	CAR	AUTO	PICK-UP/DROP-OFF	LCV	HCV	LOADING/UNLOADING
10	5	72	3	6	-	3	-	-	-

THIS DRAWING IS THE PROPERTY OF DULT AND SHALL NOT BE COPIED OR USED WITHOUT WRITTEN PERMISSION.
 PROVIDING QUALITY CONTROL AND QUALITY ASSURANCE, WHICH INCLUDES QUALITY OF MATERIALS USED AND WORKMANSHIP PROVIDED ALONG WITH SUPERVISION SHALL BE THE RESPONSIBILITY OF THE CONTRACTOR AND THE PROFESSIONALS INVOLVED FOR SUPERVISION OF CONSTRUCTION WORK BEFORE, DURING AND AFTER EXECUTION OF SUCH CONSTRUCTION WORK.

LEGEND:

- : PROPOSED CENTER LINE
- - - : LANE MARKING
- - - : ACCESS LANE MARKING
- : EDGE LANE MARKING
- : PROPOSED KERB LINE
- : PROPOSED FOOTPATH
- [P1] : PROPOSED SIGN BOARD
- [Symbol] : PROPOSED CYCLE HUB
- [Symbol] : PROPOSED SMMS HUB
- [Symbol] : PROPOSED TWO WHEELER PARKING
- [Symbol] : PROPOSED PWD (PERSON WITH DISABILITIES) PARKING
- [Symbol] : PROPOSED AUTO RICKSHAW PARKING
- [Symbol] : PROPOSED CAR PARKING
- [Symbol] : PROPOSED LIGHT COMMERCIAL VEHICLE (LCV) PARKING
- [Symbol] : PROPOSED HEAVY COMMERCIAL VEHICLE (HCV) PARKING
- [Symbol] : PROPOSED LOADING/UNLOADING ZONE
- [Symbol] : PROPOSED PICK-UP/DROP-OFF ZONE
- [Symbol] : EXISTING FOOTPATH
- [Symbol] : PROPOSED PAVEMENT
- [Symbol] : EXISTING BUS STOP
- [Symbol] : EXISTING RAMP/ENTRANCE

PURPOSE OF ISSUE:
PARKING ARRANGEMENT PLAN

NOTES:

- ALL DIMENSION ARE IN METRES UNLESS MENTIONED OTHERWISE.
- DIMENSION ARE NOT TO BE SCALED, ONLY WRITTEN DIMENSION SHALL BE FOLLOWED.
- THE GENERAL ARRANGEMENT PLAN HAS BEEN PREPARED USING FIELD MEASUREMENT DRAWINGS.
- ANY MINOR CHANGES TO THE DRAWING REQUIRED CAN BE DONE TO BEST SUIT AS PER SITE CONDITIONS DURING EXECUTION.
- THESE DRAWINGS TO BE USED ONLY FOR PROVISION OF AREA PARKING PLAN ASSOCIATED INFRASTRUCTURE.
- ANY OTHER MANDATORY, WARNING AND INFORMATORY SIGNAGE BOARDS WHICH ARE REQUIRED AS PART OF ROAD SAFETY SHALL BE EXECUTED.
- THE PARKING SIGNAGES SHOULD BE INSTALLED AS PER THE PARKING SIGNAGE MANUAL SHARED BY DULT.
- THE LOCATION OF SIGNAGE CAN BE ADJUSTED TO BEST SUIT AS PER SITE CONDITIONS DURING EXECUTION.

REVISION DETAILS	DATE	REV. NO.

SUBMITTED TO:
BRUHAT BENGALURU MAHANAGARA PALIKE

PROJECT TITLE:
**AREA PARKING PLAN
 DASARAHALLI ZONE - WARD NO. 14
 14TH MAIN ROAD
 (1455-1456)**

DRAWING TITLE:
**PARKING ALLOCATION PLAN
 Ch. 0+000 to Ch. 0+500**



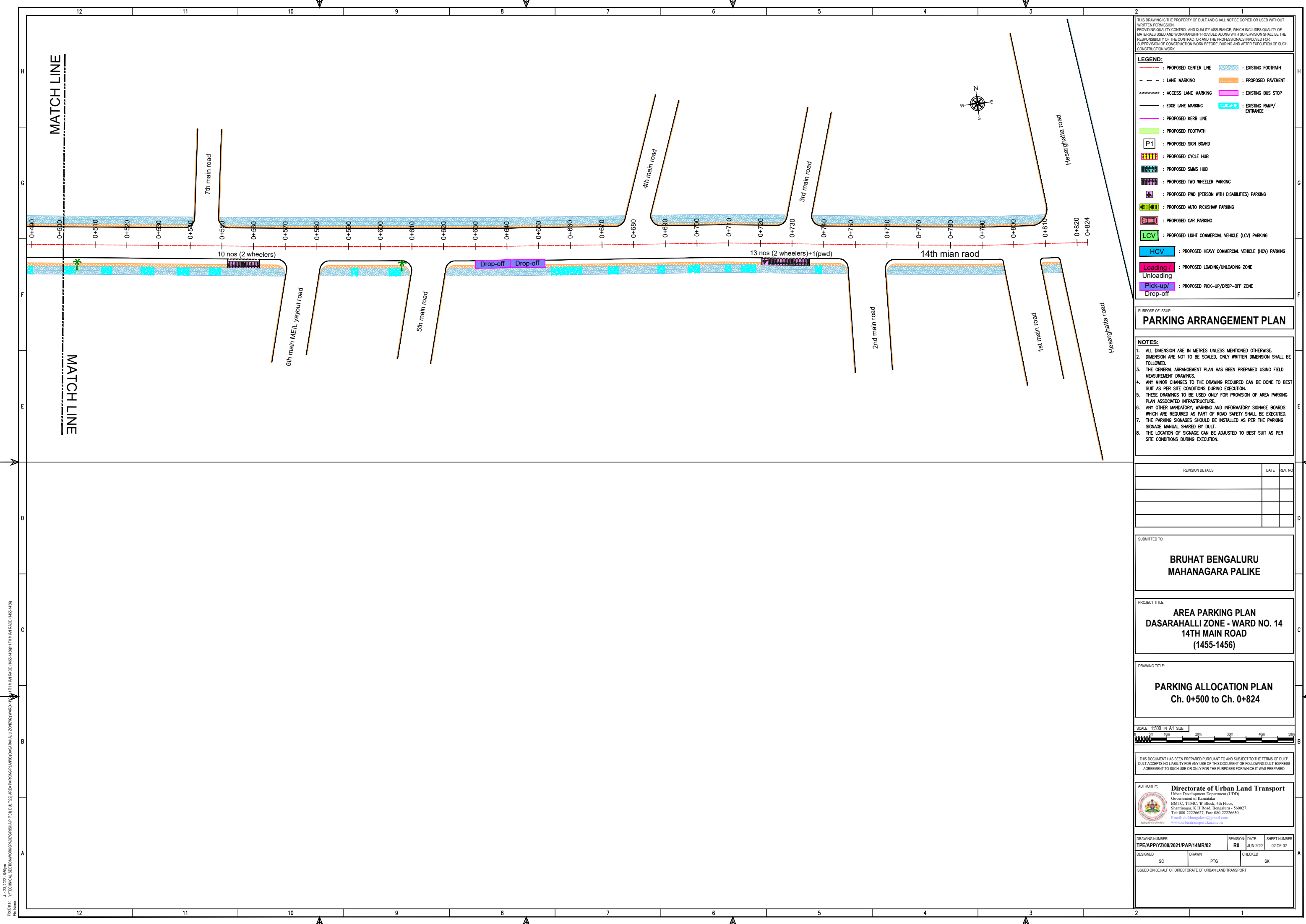
THIS DOCUMENT HAS BEEN PREPARED PURSUANT TO AND SUBJECT TO THE TERMS OF DULT. DULT ACCEPTS NO LIABILITY FOR ANY USE OF THIS DOCUMENT OR FOLLOWING DULT EXPRESS AGREEMENT TO SUCH USE OR ONLY FOR THE PURPOSES FOR WHICH IT WAS PREPARED.

AUTHORITY:
Directorate of Urban Land Transport
 Urban Development Department (UDD)
 Government of Karnataka
 BMTC, TTMC, 19 Block, 4th Floor,
 Shantinagar, K H Road, Bengaluru - 560027
 Tel: 080-22226627, Fax: 080-22226630
 Email: dult@bmtc.gov.in, dult@ttmc.gov.in
 www.urbantransport.kar.nic.in

DRAWING NUMBER: TPE/APP/YZ/08/2021/PAP/14MR/01	REVISION: R0	DATE: JUN 2022	SHEET NUMBER: 01 OF 02
DESIGNED: SC	DRAWN: PTG	CHECKED: SK	

ISSUED ON BEHALF OF DIRECTORATE OF URBAN LAND TRANSPORT

Jun 23, 2022 - 5:59pm
 PLOT NO: VITECHNICAL SECTION WORKSPACE/REGISTRATION/1701/DULT/20 AREA PARKING PLAN/03 DASARAHALLI ZONE/14TH MAIN ROAD (1455-1456)
 FILE NAME:



THIS DRAWING IS THE PROPERTY OF DULT AND SHALL NOT BE COPIED OR USED WITHOUT WRITTEN PERMISSION. PROVIDING QUALITY CONTROL AND QUALITY ASSURANCE, WHICH INCLUDES QUALITY OF MATERIALS USED AND WORKMANSHIP PROVIDED ALONG WITH SUPERVISION SHALL BE THE RESPONSIBILITY OF THE CONTRACTOR AND THE PROFESSIONALS INVOLVED FOR SUPERVISION OF CONSTRUCTION WORK BEFORE, DURING AND AFTER EXECUTION OF SUCH CONSTRUCTION WORK.

LEGEND:

- PROPOSED CENTER LINE
- LANE MARKING
- ACCESS LANE MARKING
- EDGE LANE MARKING
- PROPOSED KERB LINE
- PROPOSED FOOTPATH
- PROPOSED SIGN BOARD
- PROPOSED CYCLE HUB
- PROPOSED SAMS HUB
- PROPOSED TWO WHEELER PARKING
- PROPOSED PWD (PERSON WITH DISABILITIES) PARKING
- PROPOSED AUTO RICKSHAW PARKING
- PROPOSED CAR PARKING
- PROPOSED LIGHT COMMERCIAL VEHICLE (LCV) PARKING
- PROPOSED HEAVY COMMERCIAL VEHICLE (HCV) PARKING
- PROPOSED LOADING/UNLOADING ZONE
- PROPOSED PICK-UP/DROP-OFF ZONE
- EXISTING FOOTPATH
- PROPOSED PAVEMENT
- EXISTING BUS STOP
- EXISTING RAMP/ENTRANCE

PURPOSE OF ISSUE:
PARKING ARRANGEMENT PLAN

NOTES:

- ALL DIMENSION ARE IN METRES UNLESS MENTIONED OTHERWISE.
- DIMENSION ARE NOT TO BE SCALED, ONLY WRITTEN DIMENSION SHALL BE FOLLOWED.
- THE GENERAL ARRANGEMENT PLAN HAS BEEN PREPARED USING FIELD MEASUREMENT DRAWINGS.
- ANY MINOR CHANGES TO THE DRAWING REQUIRED CAN BE DONE TO BEST SUIT AS PER SITE CONDITIONS DURING EXECUTION.
- THESE DRAWINGS TO BE USED ONLY FOR PROVISION OF AREA PARKING PLAN ASSOCIATED INFRASTRUCTURE.
- ANY OTHER MANDATORY, WARNING AND INFORMATORY SIGNAGE BOARDS WHICH ARE REQUIRED AS PART OF ROAD SAFETY SHALL BE EXECUTED.
- THE PARKING SIGNAGES SHOULD BE INSTALLED AS PER THE PARKING SIGNAGE MANUAL SHARED BY DULT.
- THE LOCATION OF SIGNAGE CAN BE ADJUSTED TO BEST SUIT AS PER SITE CONDITIONS DURING EXECUTION.

REVISION DETAILS	DATE	REV. NO

SUBMITTED TO:
BRUHAT BENGALURU MAHANAGARA PALIKE

PROJECT TITLE:
AREA PARKING PLAN DASARAHALLI ZONE - WARD NO. 14 14TH MAIN ROAD (1455-1456)

DRAWING TITLE:
PARKING ALLOCATION PLAN Ch. 0+500 to Ch. 0+824



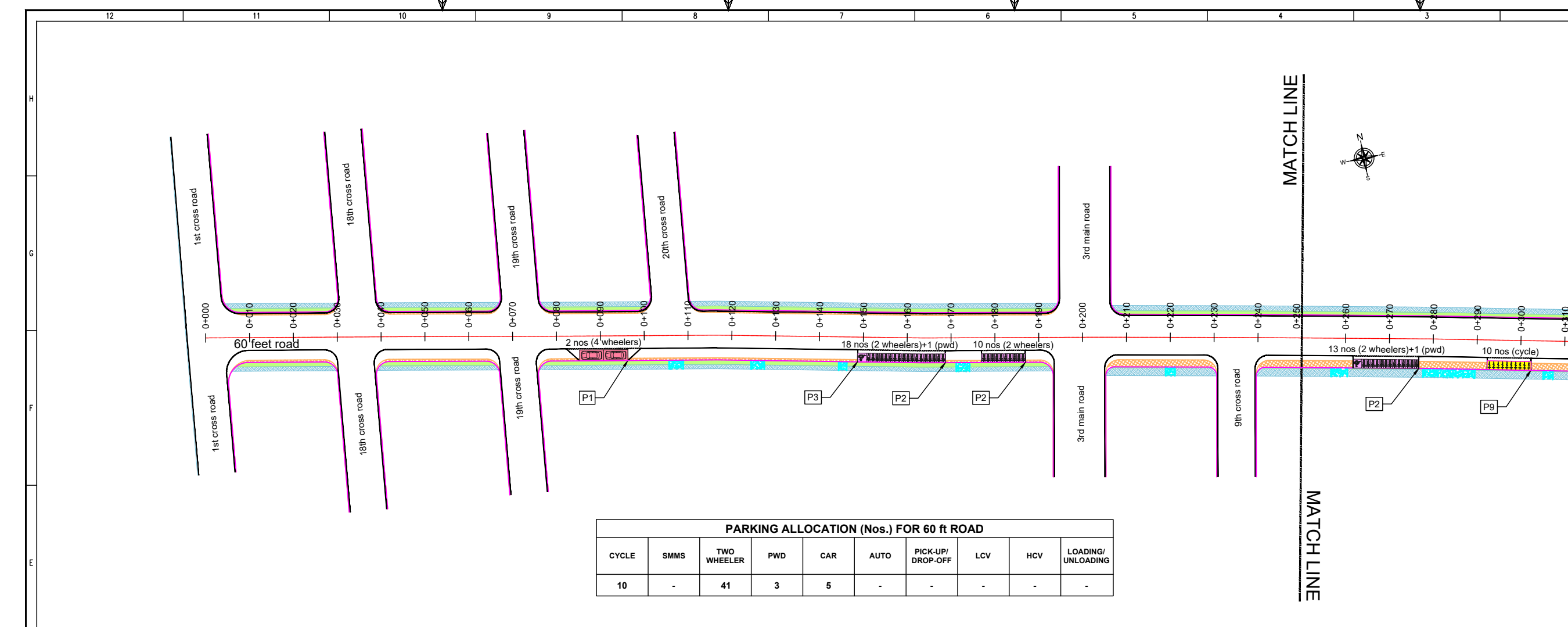
THIS DOCUMENT HAS BEEN PREPARED PURSUANT TO AND SUBJECT TO THE TERMS OF DULT. DULT ACCEPTS NO LIABILITY FOR ANY USE OF THIS DOCUMENT OR FOLLOWING DULT EXPRESS AGREEMENT TO SUCH USE OR ONLY FOR THE PURPOSES FOR WHICH IT WAS PREPARED.

AUTHORITY:
Directorate of Urban Land Transport
 Urban Development Department (UDD)
 Government of Karnataka
 BMTC, TTMC, B Block, 4th Floor,
 Shantinagar, K H Road, Bengaluru - 560027
 Tel: 080-22226627, Fax: 080-22226630
 Email: dult@bengaluru.gov.in
 www.urbantransport.kar.nic.in

DRAWING NUMBER: TPE/APP/YZ/08/2021/PAP/14MR/02	REVISION: R0	DATE: JUN 2022	SHEET NUMBER: 02 OF 02
DESIGNED: SC	DRAWN: PTG	CHECKED: SK	

ISSUED ON BEHALF OF DIRECTORATE OF URBAN LAND TRANSPORT

Jun 23, 2022 - 5:09pm
 Proj No: YTECHNICAL SECTION/WORKSPACE/GEOSISAP/101/DULT/DA AREA PARKING PLAN/DASARAHALLI ZONE/WD/14/14TH MAIN ROAD (1455-1456)/14TH MAIN ROAD (1455-1456)
 File Name:



THIS DRAWING IS THE PROPERTY OF DULT AND SHALL NOT BE COPIED OR USED WITHOUT WRITTEN PERMISSION. PROVIDING QUALITY CONTROL AND QUALITY ASSURANCE, WHICH INCLUDES QUALITY OF MATERIALS USED AND WORKMANSHIP PROVIDED ALONG WITH SUPERVISION SHALL BE THE RESPONSIBILITY OF THE CONTRACTOR AND THE PROFESSIONALS INVOLVED FOR THE SUPERVISION OF CONSTRUCTION WORK BEFORE, DURING AND AFTER EXECUTION OF SUCH CONSTRUCTION WORK.

LEGEND:

- : PROPOSED CENTER LINE
- - - : LANE MARKING
- - - : ACCESS LANE MARKING
- : EDGE LANE MARKING
- : PROPOSED KERB LINE
- : PROPOSED FOOTPATH
- [P1] : PROPOSED SIGN BOARD
- [Symbol] : PROPOSED CYCLE HUB
- [Symbol] : PROPOSED SMMS HUB
- [Symbol] : PROPOSED TWO WHEELER PARKING
- [Symbol] : PROPOSED PWD (PERSON WITH DISABILITIES) PARKING
- [Symbol] : PROPOSED AUTO RICKSHAW PARKING
- [Symbol] : PROPOSED CAR PARKING
- [Symbol] : PROPOSED LIGHT COMMERCIAL VEHICLE (LCV) PARKING
- [Symbol] : PROPOSED HEAVY COMMERCIAL VEHICLE (HCV) PARKING
- [Symbol] : PROPOSED LOADING/UNLOADING ZONE
- [Symbol] : PROPOSED PICK-UP/DROP-OFF ZONE
- [Symbol] : EXISTING FOOTPATH
- [Symbol] : PROPOSED PAVEMENT
- [Symbol] : EXISTING BUS STOP
- [Symbol] : EXISTING RAMP/ENTRANCE

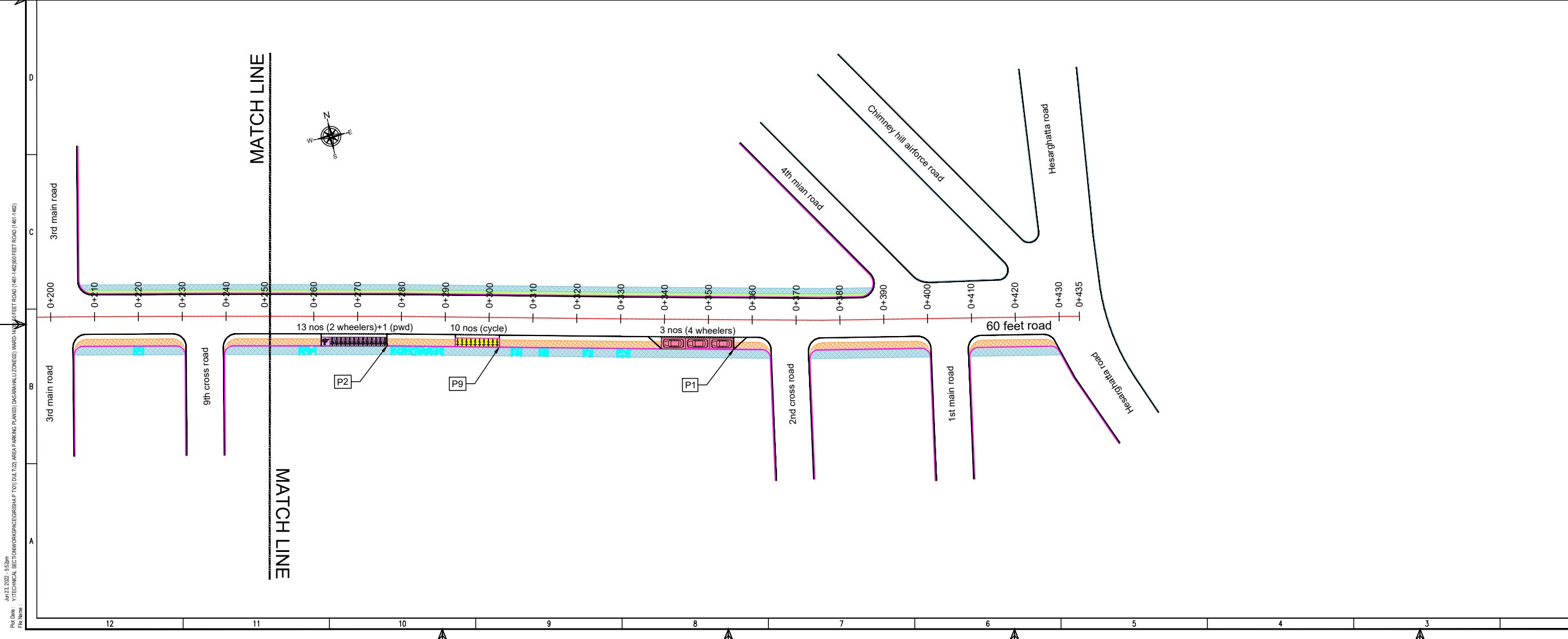
PARKING ALLOCATION (Nos.) FOR 60 ft ROAD

CYCLE	SMMS	TWO WHEELER	PWD	CAR	AUTO	PICK-UP/DROP-OFF	LCV	HCV	LOADING/UNLOADING
10	-	41	3	5	-	-	-	-	-

PURPOSE OF ISSUE:
PARKING ARRANGEMENT PLAN

NOTES:

- ALL DIMENSION ARE IN METRES UNLESS MENTIONED OTHERWISE.
- DIMENSION ARE NOT TO BE SCALED, ONLY WRITTEN DIMENSION SHALL BE FOLLOWED.
- THE GENERAL ARRANGEMENT PLAN HAS BEEN PREPARED USING FIELD MEASUREMENT DRAWINGS.
- ANY MINOR CHANGES TO THE DRAWING REQUIRED CAN BE DONE TO BEST SUIT AS PER SITE CONDITIONS DURING EXECUTION.
- THESE DRAWINGS TO BE USED ONLY FOR PROVISION OF AREA PARKING PLAN ASSOCIATED INFRASTRUCTURE.
- ANY OTHER MANDATORY, WARNING AND INFORMATORY SIGNAGE BOARDS WHICH ARE REQUIRED AS PART OF ROAD SAFETY SHALL BE EXECUTED.
- THE PARKING SIGNAGES SHOULD BE INSTALLED AS PER THE PARKING SIGNAGE MANUAL SHARED BY DULT.
- THE LOCATION OF SIGNAGE CAN BE ADJUSTED TO BEST SUIT AS PER SITE CONDITIONS DURING EXECUTION.



REVISION DETAILS	DATE	REV. NO

SUBMITTED TO:
BRUHAT BENGALURU MAHANAGARA PALIKE

PROJECT TITLE:
**AREA PARKING PLAN
DASARAHALLI ZONE - WARD NO. 14
60 FEET ROAD
(1461-1462)**

DRAWING TITLE:
**PARKING ALLOCATION PLAN
Ch. 0+000 to Ch. 0+435**

SCALE: 1:500 IN A1 SIZE

THIS DOCUMENT HAS BEEN PREPARED PURSUANT TO AND SUBJECT TO THE TERMS OF DULT. DULT ACCEPTS NO LIABILITY FOR ANY USE OF THIS DOCUMENT OR FOLLOWING DULT EXPRESS AGREEMENT TO SUCH USE OR ONLY FOR THE PURPOSES FOR WHICH IT WAS PREPARED.

AUTHORITY:
Directorate of Urban Land Transport
Urban Development Department (UDD)
Government of Karnataka
BMTCL, TTMC, B Block, 4th Floor,
Shantinagar, K H Road, Bengaluru - 560027
Tel: 080-22226627, Fax: 080-22226630
Email: dult@bmtcl.gov.in
www.urbantransport.kar.nic.in

DRAWING NUMBER	REVISION	DATE	SHEET NUMBER
TPE/APPYZ/08/2021/PAP/60FR/01	R0	JUN 2022	01 OF 01

DESIGNED	DRAWN	CHECKED
SC	PTG	SK

ISSUED ON BEHALF OF DIRECTORATE OF URBAN LAND TRANSPORT

Jun 23, 2022 - 5:52pm
 Proj No: YTECHNICAL SECTION/WORKS/REGISTRATION/TOU/DULT/DA AREA PARKING PLAN/DASARAHALLI ZONE/60 FEET ROAD (1461-1462)
 File Name:

THIS DRAWING IS THE PROPERTY OF DULT AND SHALL NOT BE COPIED OR USED WITHOUT WRITTEN PERMISSION.
 PROVIDING QUALITY CONTROL AND QUALITY ASSURANCE, WHICH INCLUDES QUALITY OF MATERIALS USED AND WORKMANSHIP PROVIDED ALONG WITH SUPERVISION SHALL BE THE RESPONSIBILITY OF THE CONTRACTOR AND THE PROFESSIONALS INVOLVED FOR SUPERVISION OF CONSTRUCTION WORK BEFORE, DURING AND AFTER EXECUTION OF SUCH CONSTRUCTION WORK.

LEGEND:

- : PROPOSED CENTER LINE
- - - : LANE MARKING
- - - : ACCESS LANE MARKING
- : EDGE LANE MARKING
- : PROPOSED KERB LINE
- : PROPOSED FOOTPATH
- [P1] : PROPOSED SIGN BOARD
- [||||] : PROPOSED CYCLE HUB
- [|||||] : PROPOSED SAMS HUB
- [|||||] : PROPOSED TWO WHEELER PARKING
- [|||||] : PROPOSED PWD (PERSON WITH DISABILITIES) PARKING
- [|||||] : PROPOSED AUTO RICKSHAW PARKING
- [|||||] : PROPOSED CAR PARKING
- [|||||] : PROPOSED LIGHT COMMERCIAL VEHICLE (LCV) PARKING
- [|||||] : PROPOSED HEAVY COMMERCIAL VEHICLE (HCV) PARKING
- [|||||] : PROPOSED LOADING/UNLOADING ZONE
- [|||||] : PROPOSED PICK-UP/DROP-OFF ZONE
- : EXISTING FOOTPATH
- : PROPOSED PAVEMENT
- : EXISTING BUS STOP
- : EXISTING RAMP/ENTRANCE

PURPOSE OF ISSUE:
PARKING ARRANGEMENT PLAN

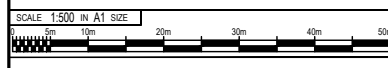
- NOTES:**
1. ALL DIMENSION ARE IN METRES UNLESS MENTIONED OTHERWISE.
 2. DIMENSION ARE NOT TO BE SCALED, ONLY WRITTEN DIMENSION SHALL BE FOLLOWED.
 3. THE GENERAL ARRANGEMENT PLAN HAS BEEN PREPARED USING FIELD MEASUREMENT DRAWINGS.
 4. ANY MINOR CHANGES TO THE DRAWING REQUIRED CAN BE DONE TO BEST SUIT AS PER SITE CONDITIONS DURING EXECUTION.
 5. THESE DRAWINGS TO BE USED ONLY FOR PROVISION OF AREA PARKING PLAN ASSOCIATED INFRASTRUCTURE.
 6. ANY OTHER MANDATORY, WARNING AND INFORMATORY SIGNAGE BOARDS WHICH ARE REQUIRED AS PART OF ROAD SAFETY SHALL BE EXECUTED.
 7. THE PARKING SIGNAGES SHOULD BE INSTALLED AS PER THE PARKING SIGNAGE MANUAL, SHARED BY DULT.
 8. THE LOCATION OF SIGNAGE CAN BE ADJUSTED TO BEST SUIT AS PER SITE CONDITIONS DURING EXECUTION.

REVISION DETAILS	DATE	REV. NO

SUBMITTED TO:
BRUHAT BENGALURU MAHANAGARA PALIKE

PROJECT TITLE:
**AREA PARKING PLAN
 DASARAHALLI ZONE - WARD NO. 14
 BAGALAGUNTE MAIN ROAD
 (1401-1402 & 1403-1040)**

DRAWING TITLE:
**PARKING ALLOCATION PLAN
 Ch. 0+000 to Ch. 0+500**



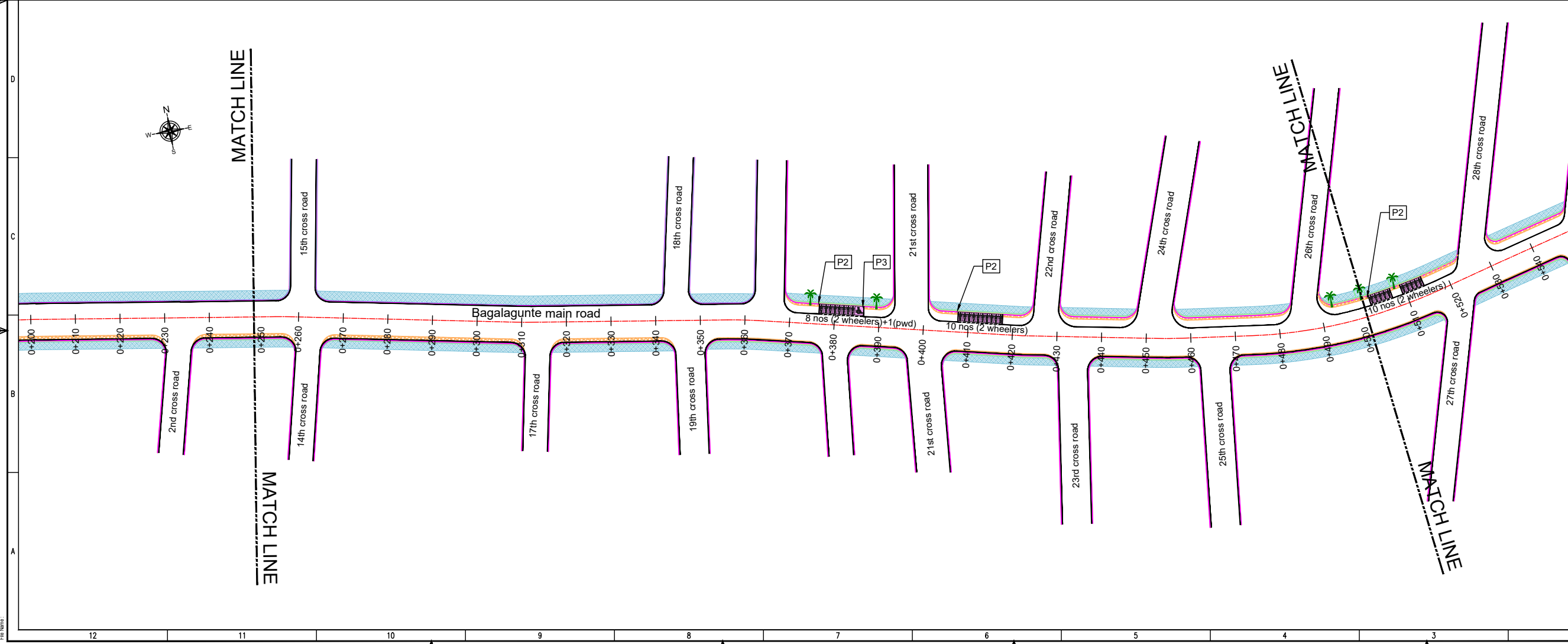
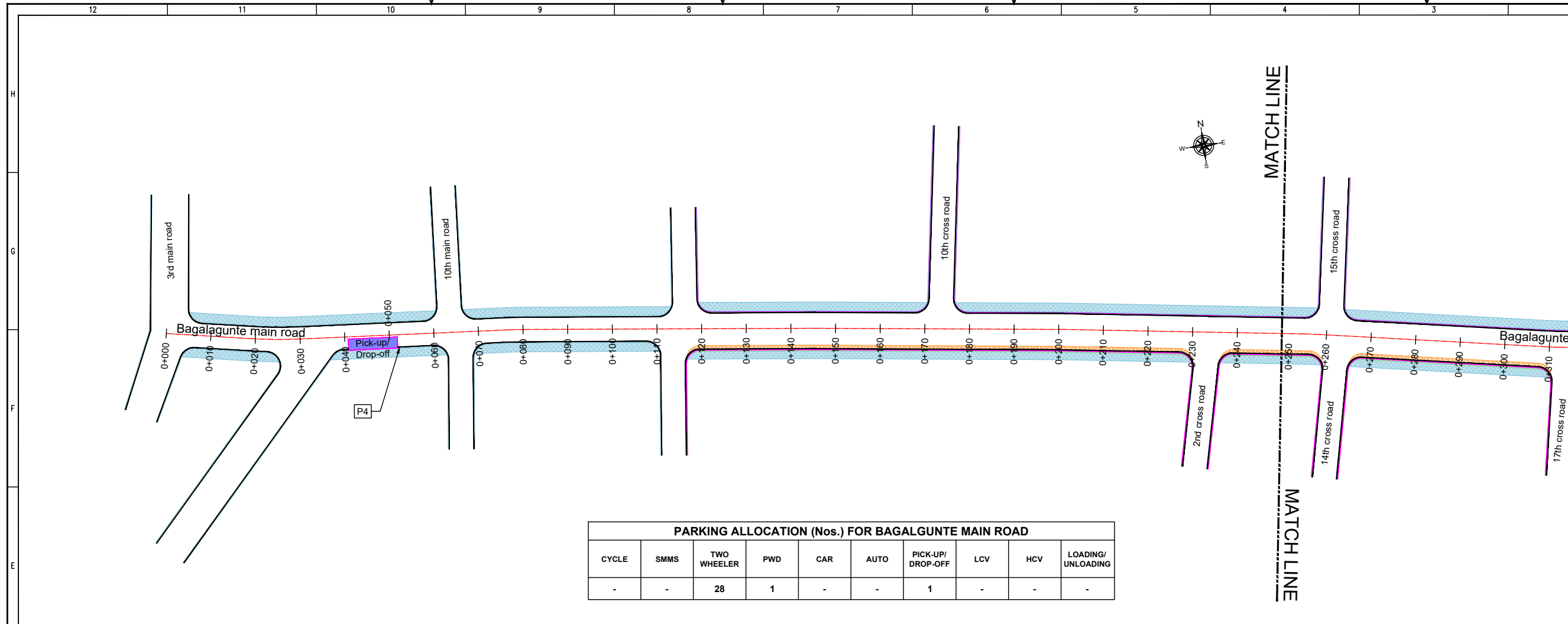
THIS DOCUMENT HAS BEEN PREPARED PURSUANT TO AND SUBJECT TO THE TERMS OF DULT. DULT ACCEPTS NO LIABILITY FOR ANY USE OF THIS DOCUMENT OR FOLLOWING DULT EXPRESS AGREEMENT TO SUCH USE OR ONLY FOR THE PURPOSES FOR WHICH IT WAS PREPARED.

AUTHORITY:
Directorate of Urban Land Transport
 Urban Development Department (UDD)
 Government of Karnataka
 BMTCL, TTMC, B Block, 4th Floor,
 Shantinagar, K H Road, Bengaluru - 560027
 Tel: 080-22226627, Fax: 080-22226630
 Email: dult@bmtcl.com
 www.urbantransport.kar.nic.in

DRAWING NUMBER	REVISION	DATE	SHEET NUMBER
TPE/APPYZ/08/2021/PAP/BMR/01	R0	JUN 2022	01 OF 02

DESIGNED	DRAWN	CHECKED
SC	PTG	SK

ISSUED ON BEHALF OF DIRECTORATE OF URBAN LAND TRANSPORT



Jun 23, 2022 - 5:17pm
 P:\04 - YITTECHNICAL SECTION\WORKSPACE\GRS\BAP T01\DULT\20 AREA PARKING PLAN\DASARAHALLI ZONE\1401-1402 & 1403-1040
 File Name:



THIS DRAWING IS THE PROPERTY OF DULT AND SHALL NOT BE COPIED OR USED WITHOUT WRITTEN PERMISSION.
 PROVIDING QUALITY CONTROL AND QUALITY ASSURANCE, WHICH INCLUDES QUALITY OF MATERIALS USED AND WORKMANSHIP PROVIDED ALONG WITH SUPERVISION SHALL BE THE RESPONSIBILITY OF THE CONTRACTOR AND THE PROFESSIONALS INVOLVED FOR SUPERVISION OF CONSTRUCTION WORK BEFORE, DURING AND AFTER EXECUTION OF SUCH CONSTRUCTION WORK.

LEGEND:

- PROPOSED CENTER LINE
- LANE MARKING
- ACCESS LANE MARKING
- EDGE LANE MARKING
- PROPOSED KERB LINE
- PROPOSED FOOTPATH
- PROPOSED SIGN BOARD
- PROPOSED CYCLE HUB
- PROPOSED SAMS HUB
- PROPOSED TWO WHEELER PARKING
- PROPOSED PWD (PERSON WITH DISABILITIES) PARKING
- PROPOSED AUTO RICKSHAW PARKING
- PROPOSED CAR PARKING
- PROPOSED LIGHT COMMERCIAL VEHICLE (LCV) PARKING
- PROPOSED HEAVY COMMERCIAL VEHICLE (HCV) PARKING
- PROPOSED LOADING/UNLOADING ZONE
- PROPOSED PICK-UP/DROP-OFF ZONE
- EXISTING FOOTPATH
- PROPOSED PAVEMENT
- EXISTING BUS STOP
- EXISTING RAMP/ENTRANCE

PURPOSE OF ISSUE:
PARKING ARRANGEMENT PLAN

NOTES:

- ALL DIMENSION ARE IN METRES UNLESS MENTIONED OTHERWISE.
- DIMENSION ARE NOT TO BE SCALED, ONLY WRITTEN DIMENSION SHALL BE FOLLOWED.
- THE GENERAL ARRANGEMENT PLAN HAS BEEN PREPARED USING FIELD MEASUREMENT DRAWINGS.
- ANY MINOR CHANGES TO THE DRAWING REQUIRED CAN BE DONE TO BEST SUIT AS PER SITE CONDITIONS DURING EXECUTION.
- THESE DRAWINGS TO BE USED ONLY FOR PROVISION OF AREA PARKING PLAN ASSOCIATED INFRASTRUCTURE.
- ANY OTHER MANDATORY, WARNING AND INFORMATORY SIGNAGE BOARDS WHICH ARE REQUIRED AS PART OF ROAD SAFETY SHALL BE EXECUTED.
- THE PARKING SIGNAGES SHOULD BE INSTALLED AS PER THE PARKING SIGNAGE MANUAL SHARED BY DULT.
- THE LOCATION OF SIGNAGE CAN BE ADJUSTED TO BEST SUIT AS PER SITE CONDITIONS DURING EXECUTION.

REVISION DETAILS	DATE	REV. NO.

SUBMITTED TO:
BRUHAT BENGALURU MAHANAGARA PALIKE

PROJECT TITLE:
**AREA PARKING PLAN
 DASARAHALLI ZONE - WARD NO. 14
 BAGALAGUNTE MAIN ROAD
 (1401-1402 & 1403-1040)**

DRAWING TITLE:
**PARKING ALLOCATION PLAN
 Ch. 0+500 to Ch. 0+620**



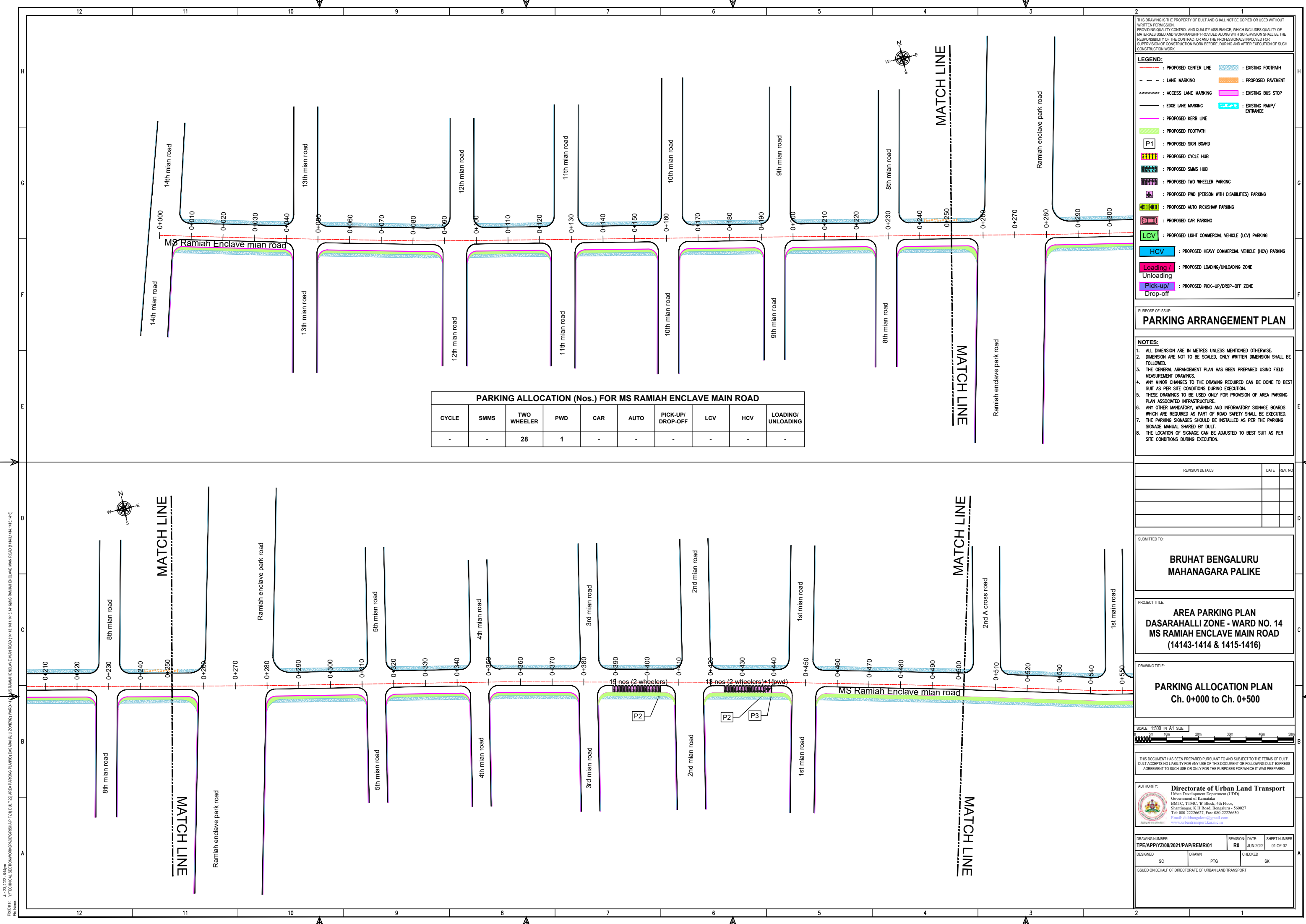
THIS DOCUMENT HAS BEEN PREPARED PURSUANT TO AND SUBJECT TO THE TERMS OF DULT. DULT ACCEPTS NO LIABILITY FOR ANY USE OF THIS DOCUMENT OR FOLLOWING DULT EXPRESS AGREEMENT TO SUCH USE OR ONLY FOR THE PURPOSES FOR WHICH IT WAS PREPARED.

AUTHORITY:
Directorate of Urban Land Transport
 Urban Development Department (UDD)
 Government of Karnataka
 BMTC, TTMC, 19 Block, 4th Floor,
 Shantinagar, K H Road, Bengaluru - 560027
 Tel: 080-22226627, Fax: 080-22226630
 Email: dult@bmtc.gov.in
 www.urbantransport.kar.nic.in

DRAWING NUMBER: TPE/APPYZ/08/2021/PAP/BMR/02	REVISION: R0	DATE: JUN 2022	SHEET NUMBER: 02 OF 02
DESIGNED: SC	DRAWN: PTG	CHECKED: SK	

ISSUED ON BEHALF OF DIRECTORATE OF URBAN LAND TRANSPORT

Jun 23, 2022 - 5:18pm
 P:\04 - YTECHNICAL SECTION\WORKSPACE\GRS\BAP T01\DULT\DA AREA PARKING PLAN\DA AREA PARKING PLAN\DA AREA PARKING PLAN\1401-1402, 1403-1040.dwg
 FR: NARASIMHA



PARKING ALLOCATION (Nos.) FOR MS RAMIAH ENCLAVE MAIN ROAD

CYCLE	SMMS	TWO WHEELER	PWD	CAR	AUTO	PICK-UP/DROP-OFF	LCV	HCV	LOADING/UNLOADING
-	-	28	1	-	-	-	-	-	-

THIS DRAWING IS THE PROPERTY OF DULT AND SHALL NOT BE COPIED OR USED WITHOUT WRITTEN PERMISSION. PROVIDING QUALITY CONTROL AND QUALITY ASSURANCE, WHICH INCLUDES QUALITY OF MATERIALS USED AND WORKMANSHIP PROVIDED ALONG WITH SUPERVISION SHALL BE THE RESPONSIBILITY OF THE CONTRACTOR AND THE PROFESSIONALS INVOLVED FOR THE SUPERVISION OF CONSTRUCTION WORK BEFORE, DURING AND AFTER EXECUTION OF SUCH CONSTRUCTION WORK.

LEGEND:

- : PROPOSED CENTER LINE
- : EXISTING FOOTPATH
- : LANE MARKING
- : PROPOSED PAVEMENT
- : ACCESS LANE MARKING
- : EXISTING BUS STOP
- : EDGE LANE MARKING
- : EXISTING RAMP/ENTRANCE
- : PROPOSED FOOTPATH
- P1 : PROPOSED SIGN BOARD
- : PROPOSED CYCLE HUB
- : PROPOSED SAMS HUB
- : PROPOSED TWO WHEELER PARKING
- : PROPOSED PWD (PERSON WITH DISABILITIES) PARKING
- : PROPOSED AUTO RICKSHAW PARKING
- P : PROPOSED CAR PARKING
- : PROPOSED LIGHT COMMERCIAL VEHICLE (LCV) PARKING
- : PROPOSED HEAVY COMMERCIAL VEHICLE (HCV) PARKING
- : PROPOSED LOADING/UNLOADING ZONE
- : PROPOSED PICK-UP/DROP-OFF ZONE

PURPOSE OF ISSUE:

PARKING ARRANGEMENT PLAN

NOTES:

1. ALL DIMENSION ARE IN METRES UNLESS MENTIONED OTHERWISE.
2. DIMENSION ARE NOT TO BE SCALED, ONLY WRITTEN DIMENSION SHALL BE FOLLOWED.
3. THE GENERAL ARRANGEMENT PLAN HAS BEEN PREPARED USING FIELD MEASUREMENT DRAWINGS.
4. ANY MINOR CHANGES TO THE DRAWING REQUIRED CAN BE DONE TO BEST SUIT AS PER SITE CONDITIONS DURING EXECUTION.
5. THESE DRAWINGS TO BE USED ONLY FOR PROVISION OF AREA PARKING PLAN ASSOCIATED INFRASTRUCTURE.
6. ANY OTHER MANDATORY, WARNING AND INFORMATORY SIGNAGE BOARDS WHICH ARE REQUIRED AS PART OF ROAD SAFETY SHALL BE EXECUTED.
7. THE PARKING SIGNAGES SHOULD BE INSTALLED AS PER THE PARKING SIGNAGE MANUAL, SHARED BY DULT.
8. THE LOCATION OF SIGNAGE CAN BE ADJUSTED TO BEST SUIT AS PER SITE CONDITIONS DURING EXECUTION.

REVISION DETAILS	DATE	REV. NO.

SUBMITTED TO:

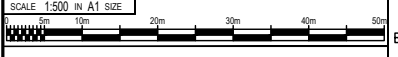
BRUHAT BENGALURU MAHANAGARA PALIKE

PROJECT TITLE:

**AREA PARKING PLAN
DASARAHALLI ZONE - WARD NO. 14
MS RAMIAH ENCLAVE MAIN ROAD
(14143-1414 & 1415-1416)**

DRAWING TITLE:

**PARKING ALLOCATION PLAN
Ch. 0+000 to Ch. 0+500**



THIS DOCUMENT HAS BEEN PREPARED PURSUANT TO AND SUBJECT TO THE TERMS OF DULT. DULT ACCEPTS NO LIABILITY FOR ANY USE OF THIS DOCUMENT OR FOLLOWING DULT'S EXPRESS AGREEMENT TO SUCH USE OR ONLY FOR THE PURPOSES FOR WHICH IT WAS PREPARED.

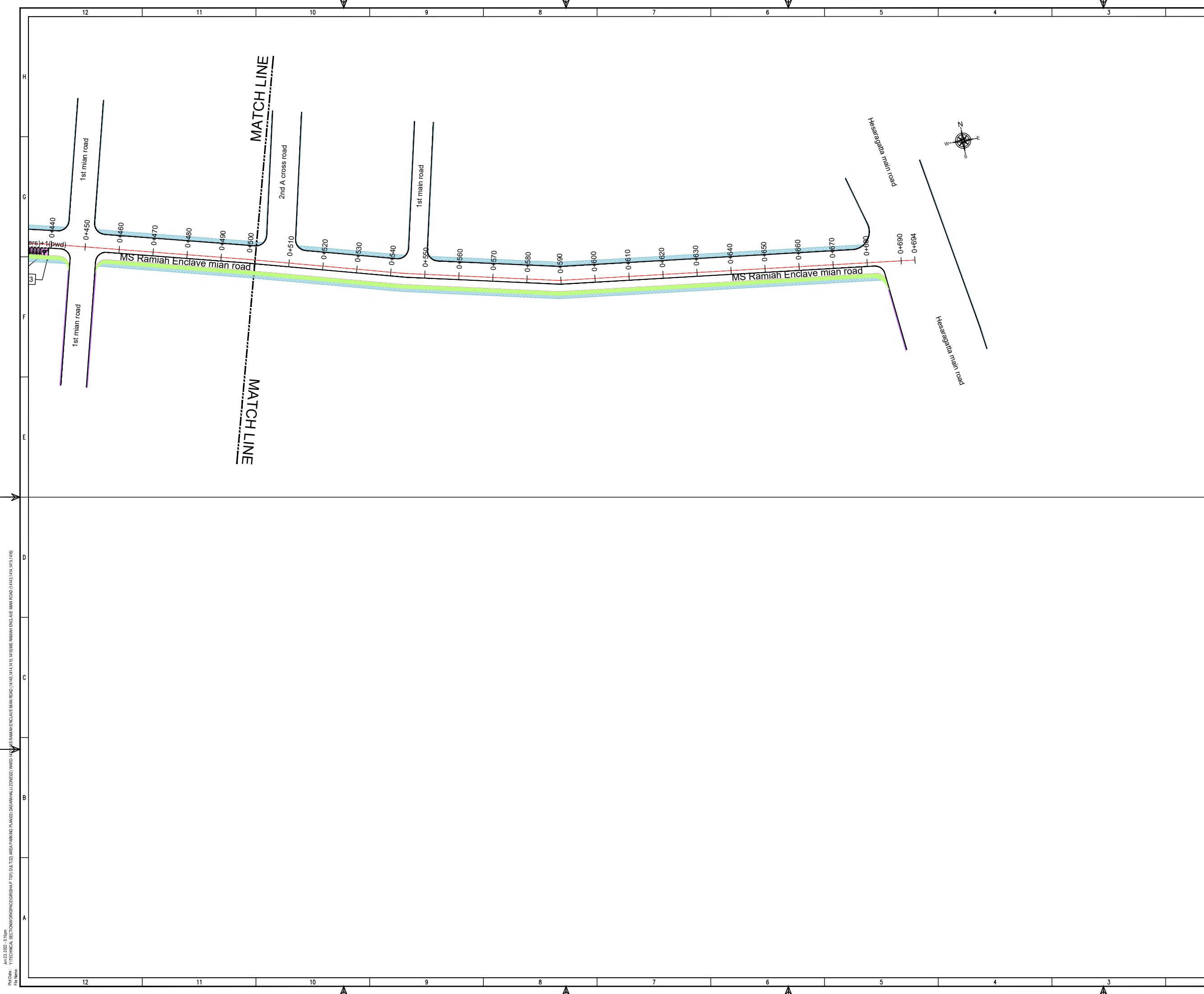
AUTHORITY:

Directorate of Urban Land Transport
Urban Development Department (UDD)
Government of Karnataka
BMTCL, TTMC, 'B' Block, 4th Floor,
Shantinagar, K H Road, Bengaluru - 560027
Tel: 080-22226627, Fax: 080-22226630
Email: dult@bmtcl.gov.in, dult@ttmc.gov.in
www.urbantransport.kar.nic.in

DRAWING NUMBER:	REVISION:	DATE:	SHEET NUMBER:
TPE/APPYZ/08/2021/PAP/REMR/01	R0	JUN 2022	01 OF 02
DESIGNED:	DRAWN:	PTG:	CHECKED:
SC	PTG	SK	SK

ISSUED ON BEHALF OF DIRECTORATE OF URBAN LAND TRANSPORT

Jun 23, 2022 - 5:14pm
 Proj No: YIT/TECHNICAL SECTION/WORKSPACE/GRS/APP/P1/01/DULT/20 AREA PARKING PLAN/01 DASARAHALLI ZONE/01 (WARD NO. 14) MS RAMIAH ENCLAVE MAIN ROAD (14143-1414 & 1415-1416)
 File Name:



THIS DRAWING IS THE PROPERTY OF DULT AND SHALL NOT BE COPIED OR USED WITHOUT WRITTEN PERMISSION. PROVIDING QUALITY CONTROL AND QUALITY ASSURANCE, WHICH INCLUDES QUALITY OF MATERIALS USED AND WORKMANSHIP PROVIDED ALONG WITH SUPERVISION SHALL BE THE RESPONSIBILITY OF THE CONTRACTOR AND THE PROFESSIONALS INVOLVED FOR SUPERVISION OF CONSTRUCTION WORK BEFORE, DURING AND AFTER EXECUTION OF SUCH CONSTRUCTION WORK.

LEGEND:

- PROPOSED CENTER LINE
- LANE MARKING
- ACCESS LANE MARKING
- EDGE LANE MARKING
- PROPOSED KERB LINE
- PROPOSED FOOTPATH
- PROPOSED SIGN BOARD
- PROPOSED CYCLE HUB
- PROPOSED SAMS HUB
- PROPOSED TWO WHEELER PARKING
- PROPOSED PWD (PERSON WITH DISABILITIES) PARKING
- PROPOSED AUTO RICKSHAW PARKING
- PROPOSED CAR PARKING
- PROPOSED LIGHT COMMERCIAL VEHICLE (LCV) PARKING
- PROPOSED HEAVY COMMERCIAL VEHICLE (HCV) PARKING
- PROPOSED LOADING/UNLOADING ZONE
- PROPOSED PICK-UP/DROP-OFF ZONE
- EXISTING FOOTPATH
- PROPOSED PAVEMENT
- EXISTING BUS STOP
- EXISTING RAMP/ENTRANCE

PARKING ARRANGEMENT PLAN

NOTES:

- ALL DIMENSION ARE IN METRES UNLESS MENTIONED OTHERWISE.
- DIMENSION ARE NOT TO BE SCALED, ONLY WRITTEN DIMENSION SHALL BE FOLLOWED.
- THE GENERAL ARRANGEMENT PLAN HAS BEEN PREPARED USING FIELD MEASUREMENT DRAWINGS.
- ANY MINOR CHANGES TO THE DRAWING REQUIRED CAN BE DONE TO BEST SUIT AS PER SITE CONDITIONS DURING EXECUTION.
- THESE DRAWINGS TO BE USED ONLY FOR PROVISION OF AREA PARKING PLAN ASSOCIATED INFRASTRUCTURE.
- ANY OTHER MANDATORY, WARNING AND INFORMATORY SIGNAGE BOARDS WHICH ARE REQUIRED AS PART OF ROAD SAFETY SHALL BE EXECUTED.
- THE PARKING SIGNAGES SHOULD BE INSTALLED AS PER THE PARKING SIGNAGE MANUAL SHARED BY DULT.
- THE LOCATION OF SIGNAGE CAN BE ADJUSTED TO BEST SUIT AS PER SITE CONDITIONS DURING EXECUTION.

REVISION DETAILS	DATE	REV. NO

SUBMITTED TO:

BRUHAT BENGALURU MAHANAGARA PALIKE

PROJECT TITLE:

**AREA PARKING PLAN
DASARAHALLI ZONE - WARD NO. 14
MS RAMIAH ENCLAVE MAIN ROAD
(14143-1414 & 1415-1416)**

DRAWING TITLE:

**PARKING ALLOCATION PLAN
Ch. 0+500 to Ch. 0+694**



THIS DOCUMENT HAS BEEN PREPARED PURSUANT TO AND SUBJECT TO THE TERMS OF DULT. DULT ACCEPTS NO LIABILITY FOR ANY USE OF THIS DOCUMENT OR FOLLOWING DULT EXPRESS AGREEMENT TO SUCH USE OR ONLY FOR THE PURPOSES FOR WHICH IT WAS PREPARED.

AUTHORITY:

Directorate of Urban Land Transport
Urban Development Department (UDD)
Government of Karnataka
BMTCL, TTMC, 19 Block, 4th Floor,
Shantinagar, K H Road, Bengaluru - 560027
Tel: 080-22226627, Fax: 080-22226630
Email: duat@bmtcl.com
www.urbantransport.kar.nic.in

DRAWING NUMBER	REVISION	DATE	SHEET NUMBER
TPE/APPYZ/08/2021/PAP/REMR/02	RO	JUN 2022	02 OF 02
DESIGNED: SC	DRAWN: PTG	CHECKED: SK	

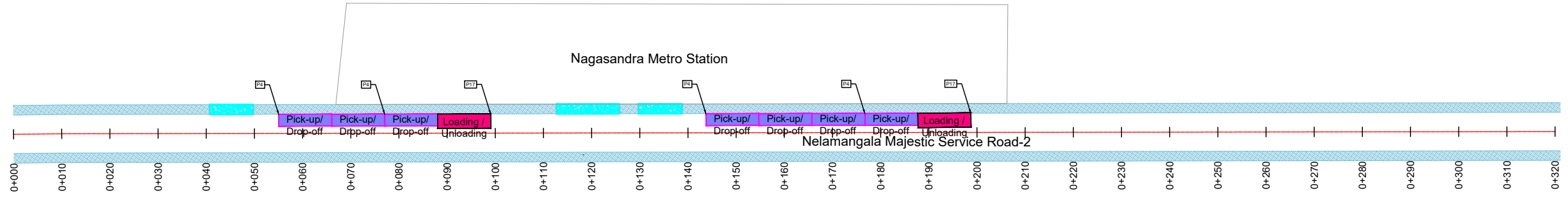
ISSUED ON BEHALF OF DIRECTORATE OF URBAN LAND TRANSPORT

Jun 23, 2022 - 5:15pm
 Proj No: YITECHNICAL SECTION/WORKSPACE/GRS/PA/T01/DULT/DA AREA PARKING PLAN/03 DASARAHALLI ZONE/01 MS RAMIAH ENCLAVE MAIN ROAD (14143, 1414, 1415, 1416) MS RAMIAH ENCLAVE MAIN ROAD (14143, 1414, 1415, 1416)
 File Name:

THIS DRAWING IS THE PROPERTY OF DULT AND SHALL NOT BE COPIED OR USED WITHOUT WRITTEN PERMISSION. PROVIDING QUALITY CONTROL AND QUALITY ASSURANCE, WHICH INCLUDES QUALITY OF MATERIALS USED AND WORKMANSHIP PROVIDED ALONG WITH SUPERVISION SHALL BE THE RESPONSIBILITY OF THE CONTRACTOR AND THE PROFESSIONALS INVOLVED FOR SUPERVISION OF CONSTRUCTION WORK BEFORE, DURING AND AFTER EXECUTION OF SUCH CONSTRUCTION WORK.

LEGEND:

- : PROPOSED CENTER LINE
- - - : LANE MARKING
- : ACCESS LANE MARKING
- : EDGE LANE MARKING
- : PROPOSED KERB LINE
- : PROPOSED FOOTPATH
- [P1] : PROPOSED SIGN BOARD
- [] : PROPOSED CYCLE HUB
- [] : PROPOSED SMMS HUB
- [] : PROPOSED TWO WHEELER PARKING
- [] : PROPOSED PWD (PERSON WITH DISABILITIES) PARKING
- [] : PROPOSED AUTO RICKSHAW PARKING
- [] : PROPOSED CAR PARKING
- [LCV] : PROPOSED LIGHT COMMERCIAL VEHICLE (LCV) PARKING
- [HCV] : PROPOSED HEAVY COMMERCIAL VEHICLE (HCV) PARKING
- [Loading / Unloading] : PROPOSED LOADING/UNLOADING ZONE
- [Pick-up / Drop-off] : PROPOSED PICK-UP/DROP-OFF ZONE
- [] : EXISTING FOOTPATH
- [] : PROPOSED PAVEMENT
- [] : EXISTING BUS STOP
- [] : EXISTING RAMP / ENTRANCE



PARKING ALLOCATION (Nos.) FOR Nelamangala-Majestic Service Road-2

CYCLE	SMMS	TWO WHEELER	PWD	CAR	AUTO	PICK-UP/DROP-OFF	LCV	HCV	LOADING/UNLOADING
-	-	-	-	-	-	07	-	-	02

PURPOSE OF ISSUE:
PARKING ARRANGEMENT PLAN

NOTES:

1. ALL DIMENSION ARE IN METRES UNLESS MENTIONED OTHERWISE.
2. DIMENSION ARE NOT TO BE SCALED, ONLY WRITTEN DIMENSION SHALL BE FOLLOWED.
3. THE GENERAL ARRANGEMENT PLAN HAS BEEN PREPARED USING FIELD MEASUREMENT DRAWINGS.
4. ANY MINOR CHANGES TO THE DRAWING REQUIRED CAN BE DONE TO BEST SUIT AS PER SITE CONDITIONS DURING EXECUTION.
5. THESE DRAWINGS TO BE USED ONLY FOR PROVISION OF AREA PARKING PLAN ASSOCIATED INFRASTRUCTURE.
6. ANY OTHER MANDATORY, WARNING AND INFORMATORY SIGNAGE BOARDS WHICH ARE REQUIRED AS PART OF ROAD SAFETY SHALL BE EXECUTED.
7. THE PARKING SIGNAGES SHOULD BE INSTALLED AS PER THE PARKING SIGNAGE MANUAL SHARED BY DULT.
8. THE LOCATION OF SIGNAGE CAN BE ADJUSTED TO BEST SUIT AS PER SITE CONDITIONS DURING EXECUTION.

REVISION DETAILS	DATE	REV. NO.

SUBMITTED TO:
BRUHAT BENGALURU MAHANAGARA PALIKE

PROJECT TITLE:
AREA PARKING PLAN DASARAHALLI ZONE - WARD NO. 14 NELAMANGALA MAJESTIC SERVICE ROAD-2 (1419-1420)

DRAWING TITLE:
PARKING ALLOCATION PLAN Ch. 0+000 to Ch. 0+320



THIS DOCUMENT HAS BEEN PREPARED PURSUANT TO AND SUBJECT TO THE TERMS OF DULT. DULT ACCEPTS NO LIABILITY FOR ANY USE OF THIS DOCUMENT OR FOLLOWING DULT EXPRESS AGREEMENT TO SUCH USE OR ONLY FOR THE PURPOSES FOR WHICH IT WAS PREPARED.

AUTHORITY:
Directorate of Urban Land Transport
 Urban Development Department (UDD)
 Government of Karnataka
 BMTCL, T.M.C. 'B' Block, 4th Floor,
 Sharmistha, R.H. Road, Bengaluru - 560027
 Tel: 080-22236627, Fax: 080-22236630
 Email: dultbangalore@gmail.com
 www.urbantransport.kar.nic.in

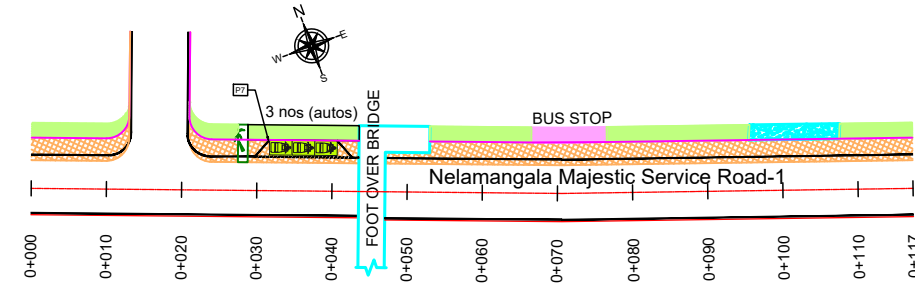
DRAWING NUMBER: TPE/APP/YZ/08/2021/PAP/NMR-2/01		REVISION: R0	DATE: JUN 2022	SHEET NUMBER: 01 OF 01
DESIGNED: RP	DRAWN: BDN	CHECKED: SK	ISSUED ON BEHALF OF DIRECTORATE OF URBAN LAND TRANSPORT	

Jun 24, 2022 - 12:41 pm
 File Name: Z:\TECHNICAL_SECTION\WORKSPACE\BML RD IN AREA PARKING PLAN\APP ZONE INSEDA SARAHALLI ZONE\WARD 14 FIN\RD-14\RD-14\WARD-14\NEAMANGALA MAJESTIC SERVICE ROAD-2\1419-1420

THIS DRAWING IS THE PROPERTY OF DULT AND SHALL NOT BE COPIED OR USED WITHOUT WRITTEN PERMISSION. PROVIDING QUALITY CONTROL AND QUALITY ASSURANCE, WHICH INCLUDES QUALITY OF MATERIALS USED AND WORKMANSHIP PROVIDED ALONG WITH SUPERVISION SHALL BE THE RESPONSIBILITY OF THE CONTRACTOR AND THE PROFESSIONALS INVOLVED FOR SUPERVISION OF CONSTRUCTION WORK BEFORE, DURING AND AFTER EXECUTION OF SUCH CONSTRUCTION WORK.

LEGEND:

---	: PROPOSED CENTER LINE	---	: EXISTING FOOTPATH
- - -	: LANE MARKING	---	: PROPOSED PAVEMENT
- - - -	: ACCESS LANE MARKING	---	: EXISTING BUS STOP
---	: EDGE LANE MARKING	---	: EXISTING RAMP/ENTRANCE
---	: PROPOSED KERB LINE		
---	: PROPOSED FOOTPATH		
P1	: PROPOSED SIGN BOARD		
	: PROPOSED CYCLE HUB		
	: PROPOSED SMMS HUB		
	: PROPOSED TWO WHEELER PARKING		
	: PROPOSED PWD (PERSON WITH DISABILITIES) PARKING		
	: PROPOSED AUTO RICKSHAW PARKING		
	: PROPOSED CAR PARKING		
	: PROPOSED LIGHT COMMERCIAL VEHICLE (LCV) PARKING		
	: PROPOSED HEAVY COMMERCIAL VEHICLE (HCV) PARKING		
	: PROPOSED LOADING/UNLOADING ZONE		
	: PROPOSED PICK-UP/DROP-OFF ZONE		



PARKING ALLOCATION (Nos.) FOR Nelamangala-Majestic Service Road-1

CYCLE	SMMS	TWO WHEELER	PWD	CAR	AUTO	PICK-UP/DROP-OFF	LCV	HCV	LOADING/UNLOADING
-	-	-	-	-	03	-	-	-	-

PARKING ARRANGEMENT PLAN

- NOTES:**
- ALL DIMENSION ARE IN METRES UNLESS MENTIONED OTHERWISE.
 - DIMENSION ARE NOT TO BE SCALED, ONLY WRITTEN DIMENSION SHALL BE FOLLOWED.
 - THE GENERAL ARRANGEMENT PLAN HAS BEEN PREPARED USING FIELD MEASUREMENT DRAWINGS.
 - ANY MINOR CHANGES TO THE DRAWING REQUIRED CAN BE DONE TO BEST SUIT AS PER SITE CONDITIONS DURING EXECUTION.
 - THESE DRAWINGS TO BE USED ONLY FOR PROVISION OF AREA PARKING PLAN ASSOCIATED INFRASTRUCTURE.
 - ANY OTHER MANDATORY, WARNING AND INFORMATORY SIGNAGE BOARDS WHICH ARE REQUIRED AS PART OF ROAD SAFETY SHALL BE EXECUTED.
 - THE PARKING SIGNAGES SHOULD BE INSTALLED AS PER THE PARKING SIGNAGE MANUAL SHARED BY DULT.
 - THE LOCATION OF SIGNAGE CAN BE ADJUSTED TO BEST SUIT AS PER SITE CONDITIONS DURING EXECUTION.

REVISION DETAILS	DATE	REV NO

SUBMITTED TO:

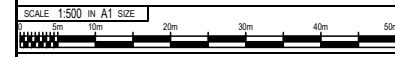
**BRUHAT BENGALURU
MAHANAGARA PALIKE**

PROJECT TITLE:

**AREA PARKING PLAN
DASARAHALLI ZONE - WARD NO. 14
NELAMANGALA MAJESTIC SERVICE
ROAD-1 (1517-1418)**

DRAWING TITLE:

**PARKING ALLOCATION PLAN
Ch. 0+000 to Ch. 0+117**



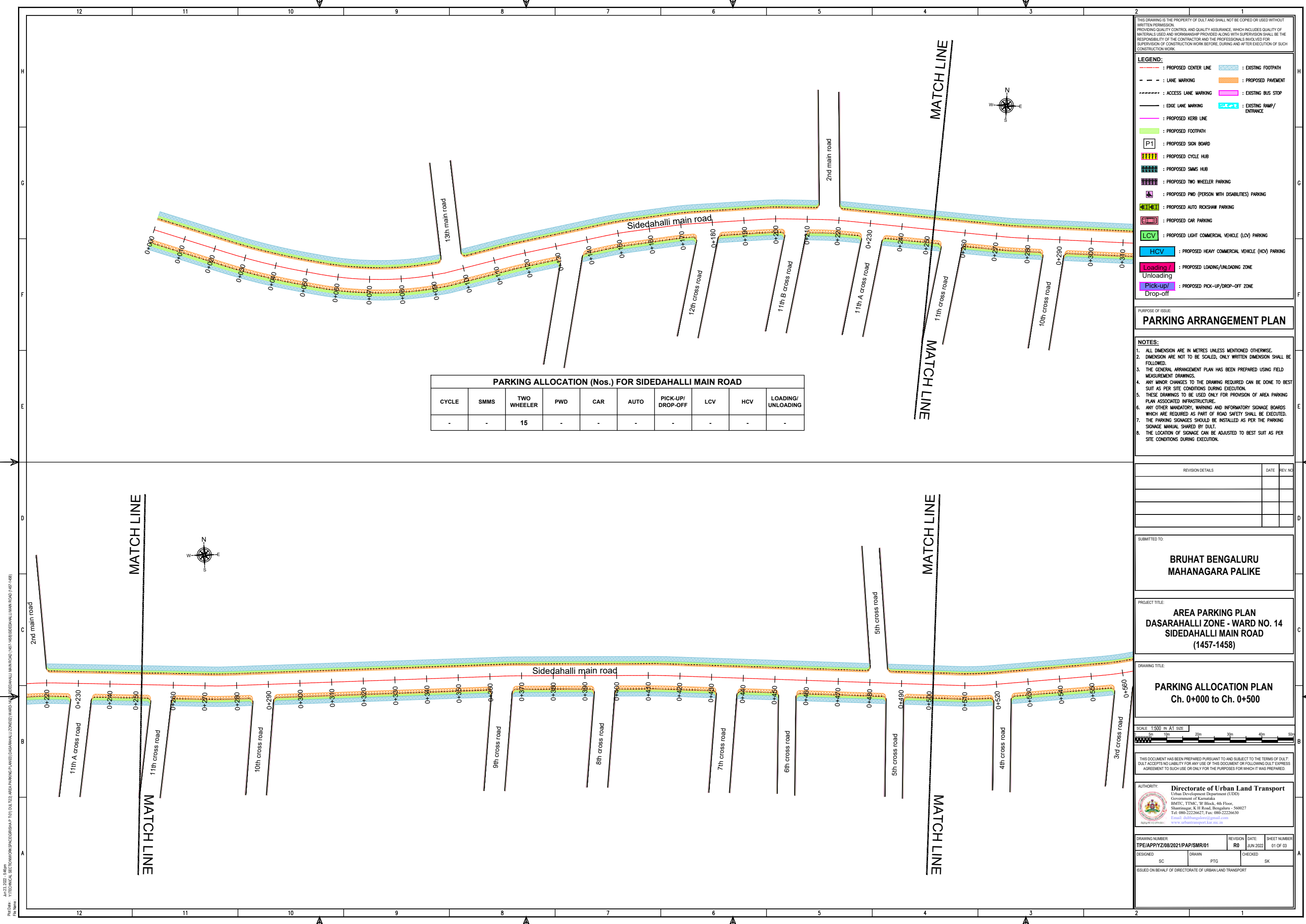
THIS DOCUMENT HAS BEEN PREPARED PURSUANT TO AND SUBJECT TO THE TERMS OF DULT. DULT ACCEPTS NO LIABILITY FOR ANY USE OF THIS DOCUMENT OR FOLLOWING DULT EXPRESS AGREEMENT TO SUCH USE OR ONLY FOR THE PURPOSES FOR WHICH IT WAS PREPARED.

AUTHORITY: Directorate of Urban Land Transport
Urban Development Department (UDD)
Government of Karnataka
BMTCL, T.M.C., 'B' Block, 4th Floor,
Sharmistha, K H Road, Bengaluru - 560027
Tel: 080-22236627, Fax: 080-22236630
Email: dultbangalore@gmail.com
www.urbantransport.kar.nic.in

DRAWING NUMBER: TPE/APPY/2/08/2021/PAP/NMR-1/01	REVISION: R0	DATE: JUN 2022	SHEET NUMBER: 01 OF 01
DESIGNED: RP	DRAWN: BDN	CHECKED: SK	

ISSUED ON BEHALF OF DIRECTORATE OF URBAN LAND TRANSPORT

Jun 24, 2022 - 12:50pm
 File Name: Z:\TECHNICAL_SECTION\WORKSPACE\BROAD WARE PARKING PLAN\APP ZONE INSEDA SARAHALLI ZONE\WARD 14 FN\UDD - HWARD - NELAAMANGALA MAJESTIC SERVICE ROAD-1 (1517-1418)\DWG\NELAMANGALA MAJESTIC SERVICE ROAD-1 (1517-1418).DWG



PARKING ALLOCATION (Nos.) FOR SIDEDAHALLI MAIN ROAD

CYCLE	SMMS	TWO WHEELER	PWD	CAR	AUTO	PICK-UP/DROP-OFF	LCV	HCV	LOADING/UNLOADING
-	-	15	-	-	-	-	-	-	-

THIS DRAWING IS THE PROPERTY OF DULT AND SHALL NOT BE COPIED OR USED WITHOUT WRITTEN PERMISSION. PROVIDING QUALITY CONTROL AND QUALITY ASSURANCE, WHICH INCLUDES QUALITY OF MATERIALS USED AND WORKMANSHIP PROVIDED ALONG WITH SUPERVISION SHALL BE THE RESPONSIBILITY OF THE CONTRACTOR AND THE PROFESSIONALS INVOLVED FOR THE SUPERVISION OF CONSTRUCTION WORK BEFORE, DURING AND AFTER EXECUTION OF SUCH CONSTRUCTION WORK.

LEGEND:

- : PROPOSED CENTER LINE
- - - : LANE MARKING
- - - : ACCESS LANE MARKING
- : EDGE LANE MARKING
- : PROPOSED KERB LINE
- : PROPOSED FOOTPATH
- [P1] : PROPOSED SIGN BOARD
- [] : PROPOSED CYCLE HUB
- [] : PROPOSED SMMS HUB
- [] : PROPOSED TWO WHEELER PARKING
- [] : PROPOSED PWD (PERSON WITH DISABILITIES) PARKING
- [] : PROPOSED AUTO RICKSHAW PARKING
- [] : PROPOSED CAR PARKING
- [] : PROPOSED LIGHT COMMERCIAL VEHICLE (LCV) PARKING
- [] : PROPOSED HEAVY COMMERCIAL VEHICLE (HCV) PARKING
- [] : PROPOSED LOADING/UNLOADING ZONE
- [] : PROPOSED PICK-UP/DROP-OFF ZONE
- [] : EXISTING FOOTPATH
- [] : PROPOSED PAVEMENT
- [] : EXISTING BUS STOP
- [] : EXISTING RAMP/ENTRANCE

PURPOSE OF ISSUE:

PARKING ARRANGEMENT PLAN

NOTES:

- ALL DIMENSION ARE IN METRES UNLESS MENTIONED OTHERWISE.
- DIMENSION ARE NOT TO BE SCALED, ONLY WRITTEN DIMENSION SHALL BE FOLLOWED.
- THE GENERAL ARRANGEMENT PLAN HAS BEEN PREPARED USING FIELD MEASUREMENT DRAWINGS.
- ANY MINOR CHANGES TO THE DRAWING REQUIRED CAN BE DONE TO BEST SUIT AS PER SITE CONDITIONS DURING EXECUTION.
- THESE DRAWINGS TO BE USED ONLY FOR PROVISION OF AREA PARKING PLAN ASSOCIATED INFRASTRUCTURE.
- ANY OTHER MANDATORY, WARNING AND INFORMATORY SIGNAGE BOARDS WHICH ARE REQUIRED AS PART OF ROAD SAFETY SHALL BE EXECUTED.
- THE PARKING SIGNAGES SHOULD BE INSTALLED AS PER THE PARKING SIGNAGE MANUAL, SHARED BY DULT.
- THE LOCATION OF SIGNAGE CAN BE ADJUSTED TO BEST SUIT AS PER SITE CONDITIONS DURING EXECUTION.

REVISION DETAILS	DATE	REV. NO.

SUBMITTED TO:

BRUHAT BENGALURU MAHANAGARA PALIKE

PROJECT TITLE:

**AREA PARKING PLAN
DASARAHALLI ZONE - WARD NO. 14
SIDEDAHALLI MAIN ROAD
(1457-1458)**

DRAWING TITLE:

**PARKING ALLOCATION PLAN
Ch. 0+000 to Ch. 0+500**



THIS DOCUMENT HAS BEEN PREPARED PURSUANT TO AND SUBJECT TO THE TERMS OF DULT. DULT ACCEPTS NO LIABILITY FOR ANY USE OF THIS DOCUMENT OR FOLLOWING DULT EXPRESS AGREEMENT TO SUCH USE OR ONLY FOR THE PURPOSES FOR WHICH IT WAS PREPARED.

AUTHORITY:

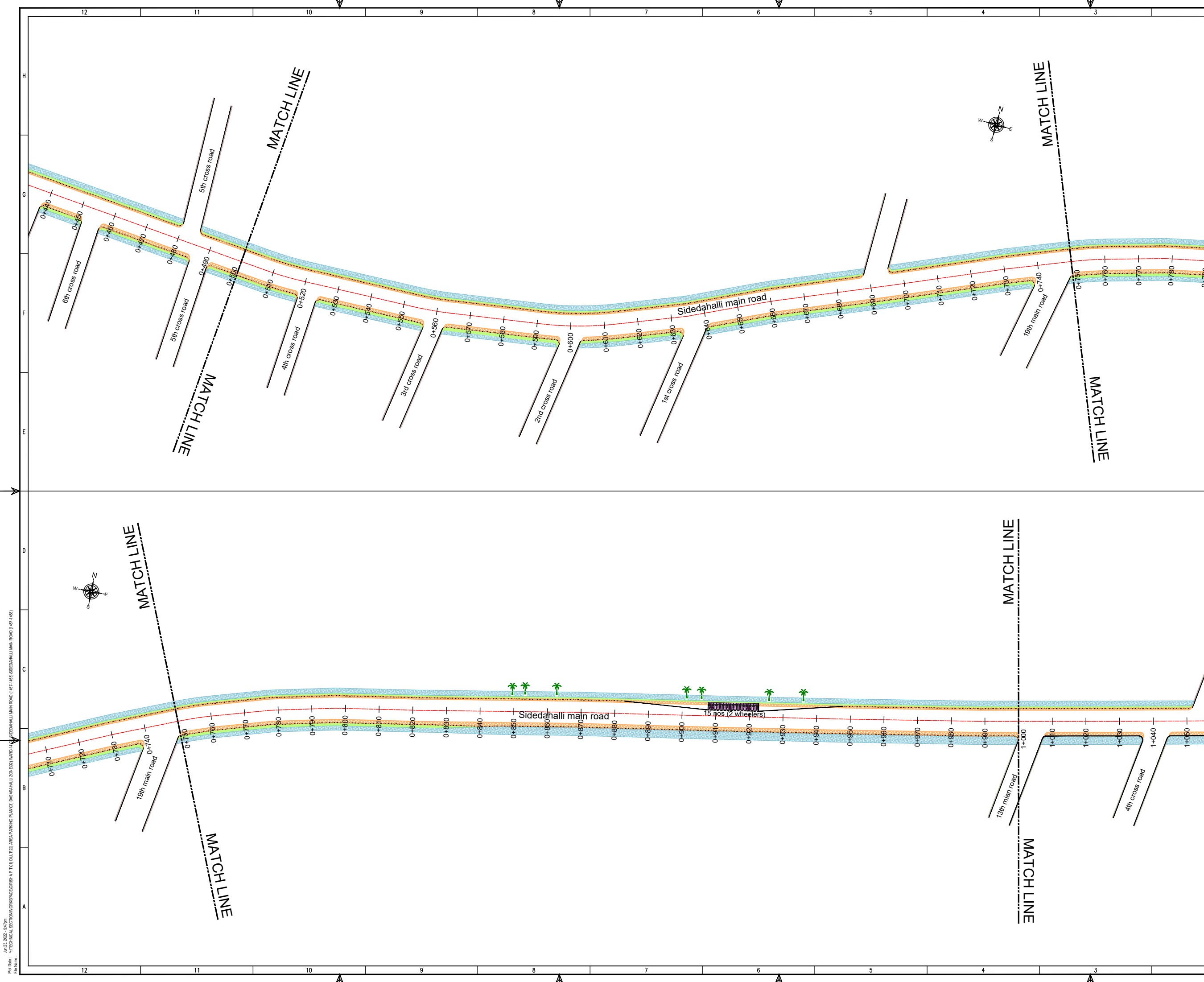
Directorate of Urban Land Transport
Urban Development Department (UDD)
Government of Karnataka
BMTCL, TTMC, B Block, 4th Floor,
Shantinagar, K H Road, Bengaluru - 560027
Tel: 080-22226627, Fax: 080-22226630
Email: dult@bmtcl.gov.in
www.urbantransport.kar.nic.in

DRAWING NUMBER	REVISION	DATE	SHEET NUMBER
TPE/APPYZ/08/2021/PAP/SMR/01	R0	JUN 2022	01 OF 03

DESIGNED	DRAWN	CHECKED
SC	PTG	SK

ISSUED ON BEHALF OF DIRECTORATE OF URBAN LAND TRANSPORT

Jun 23, 2022 - 5:46pm
 P:\04 - YITTECHNICAL SECTIONS\WORKSPACE\GISMAP P101\DULT\2021 AREA PARKING PLAN\DASARAHALLI ZONE\WARD NO. 14\SIDEDAHALLI MAIN ROAD (1457-1458)
 File Name:



THIS DRAWING IS THE PROPERTY OF DULT AND SHALL NOT BE COPIED OR USED WITHOUT WRITTEN PERMISSION. PROVIDING QUALITY CONTROL AND QUALITY ASSURANCE, WHICH INCLUDES QUALITY OF MATERIALS USED AND WORKMANSHIP PROVIDED ALONG WITH SUPERVISION SHALL BE THE RESPONSIBILITY OF THE CONTRACTOR AND THE PROFESSIONALS INVOLVED FOR SUPERVISION OF CONSTRUCTION WORK BEFORE, DURING AND AFTER EXECUTION OF SUCH CONSTRUCTION WORK.

LEGEND:

- PROPOSED CENTER LINE
- EXISTING FOOTPATH
- LANE MARKING
- PROPOSED PAVEMENT
- ACCESS LANE MARKING
- EXISTING BUS STOP
- EDGE LANE MARKING
- EXISTING RAMP/ENTRANCE
- PROPOSED KERB LINE
- PROPOSED FOOTPATH
- PROPOSED SIGN BOARD (P1)
- PROPOSED CYCLE HUB
- PROPOSED SAMS HUB
- PROPOSED TWO WHEELER PARKING
- PROPOSED PWD (PERSON WITH DISABILITIES) PARKING
- PROPOSED AUTO RICKSHAW PARKING
- PROPOSED CAR PARKING
- PROPOSED LIGHT COMMERCIAL VEHICLE (LCV) PARKING
- PROPOSED HEAVY COMMERCIAL VEHICLE (HCV) PARKING
- PROPOSED LOADING/UNLOADING ZONE
- PROPOSED PICK-UP/DROP-OFF ZONE

PARKING ARRANGEMENT PLAN

NOTES:

- ALL DIMENSION ARE IN METRES UNLESS MENTIONED OTHERWISE.
- DIMENSION ARE NOT TO BE SCALED, ONLY WRITTEN DIMENSION SHALL BE FOLLOWED.
- THE GENERAL ARRANGEMENT PLAN HAS BEEN PREPARED USING FIELD MEASUREMENT DRAWINGS.
- ANY MINOR CHANGES TO THE DRAWING REQUIRED CAN BE DONE TO BEST SUIT AS PER SITE CONDITIONS DURING EXECUTION.
- THESE DRAWINGS TO BE USED ONLY FOR PROVISION OF AREA PARKING PLAN ASSOCIATED INFRASTRUCTURE.
- ANY OTHER MANDATORY, WARNING AND INFORMATORY SIGNAGE BOARDS WHICH ARE REQUIRED AS PART OF ROAD SAFETY SHALL BE EXECUTED.
- THE PARKING SIGNAGES SHOULD BE INSTALLED AS PER THE PARKING SIGNAGE MANUAL, SHARED BY DULT.
- THE LOCATION OF SIGNAGE CAN BE ADJUSTED TO BEST SUIT AS PER SITE CONDITIONS DURING EXECUTION.

REVISION DETAILS	DATE	REV. NO.

SUBMITTED TO:

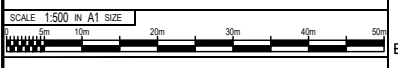
BRUHAT BENGALURU MAHANAGARA PALIKE

PROJECT TITLE:

**AREA PARKING PLAN
DASARAHALLI ZONE - WARD NO. 14
SIDEDAHALLI MAIN ROAD
(1457-1458)**

DRAWING TITLE:

**PARKING ALLOCATION PLAN
Ch. 0+500 to Ch. 1+000**



THIS DOCUMENT HAS BEEN PREPARED PURSUANT TO AND SUBJECT TO THE TERMS OF DULT. DULT ACCEPTS NO LIABILITY FOR ANY USE OF THIS DOCUMENT OR FOLLOWING DULT EXPRESS AGREEMENT TO SUCH USE OR ONLY FOR THE PURPOSES FOR WHICH IT WAS PREPARED.

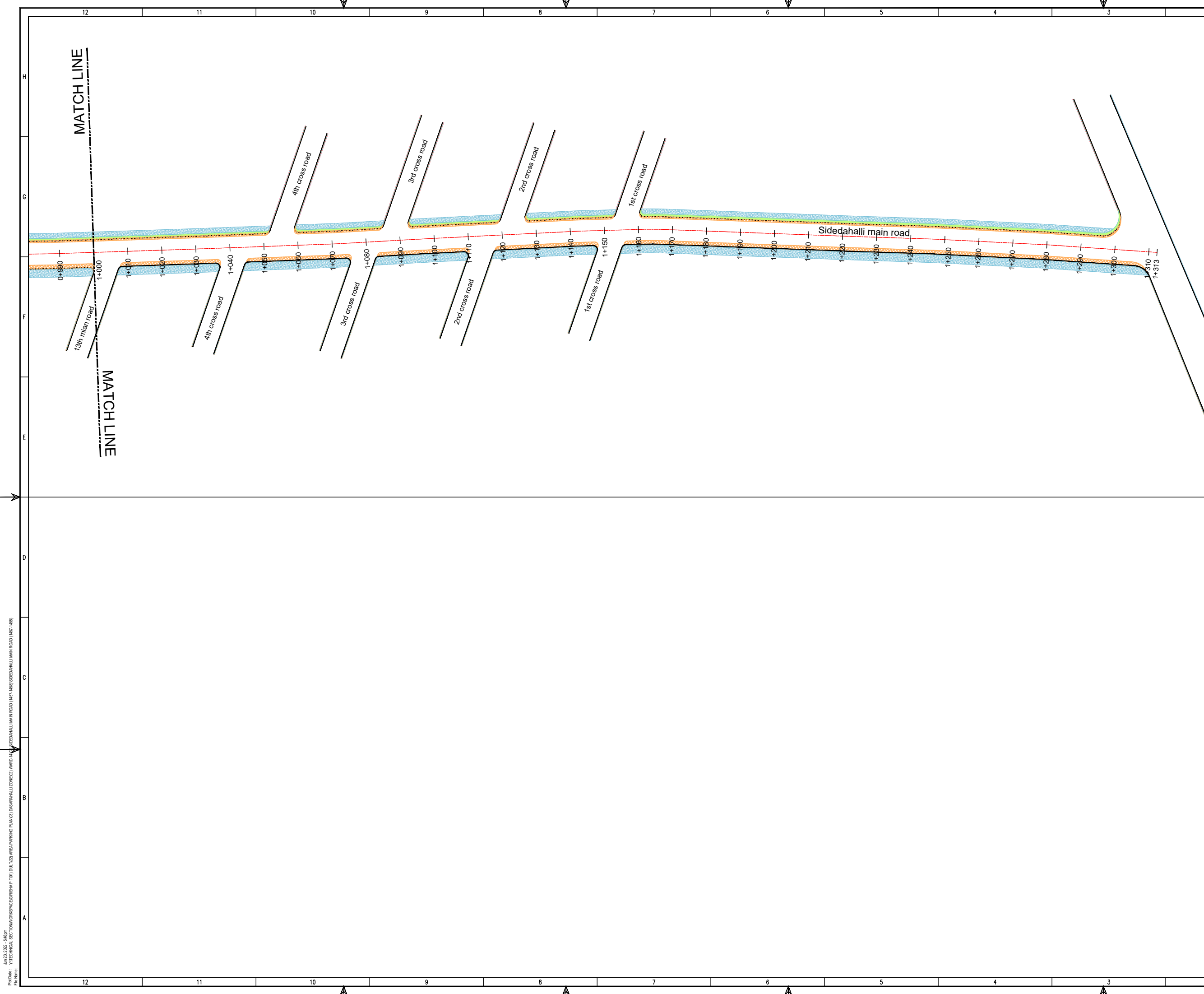
AUTHORITY:

Directorate of Urban Land Transport
Urban Development Department (UDD)
Government of Karnataka
BMTCL, TTCMC, 19 Block, 4th Floor,
Shantinagar, K H Road, Bengaluru - 560027
Tel: 080-22226627, Fax: 080-22226630
Email: dult@bmtcl.gov.in, dult@tcmc.gov.in
www.urbantransport.kar.nic.in

DRAWING NUMBER:	REVISION:	DATE:	SHEET NUMBER:
TPE/APPYZ/08/2021/PAP/SMR/02	R0	JUN 2022	02 OF 03
DESIGNED: SC	DRAWN: PTG	CHECKED: SK	

ISSUED ON BEHALF OF DIRECTORATE OF URBAN LAND TRANSPORT

Jun 23, 2022, 5:47pm
 File Name: Y:\TECHNICAL SECTIONS\WORKSPACE\GRS\BAP\T01 DULT\2D AREA PARKING PLAN\01 DASARAHALLI ZONE\01 WARD NO. 14 SIDEDAHALLI MAIN ROAD (1457-1458)



THIS DRAWING IS THE PROPERTY OF DULT AND SHALL NOT BE COPIED OR USED WITHOUT WRITTEN PERMISSION.
 PROVIDING QUALITY CONTROL AND QUALITY ASSURANCE, WHICH INCLUDES QUALITY OF MATERIALS USED AND WORKMANSHIP PROVIDED ALONG WITH SUPERVISION SHALL BE THE RESPONSIBILITY OF THE CONTRACTOR AND THE PROFESSIONALS INVOLVED FOR SUPERVISION OF CONSTRUCTION WORK BEFORE, DURING AND AFTER EXECUTION OF SUCH CONSTRUCTION WORK.

LEGEND:

- : PROPOSED CENTER LINE
- - - : LANE MARKING
- : ACCESS LANE MARKING
- : EDGE LANE MARKING
- : PROPOSED KERB LINE
- : PROPOSED FOOTPATH
- [P1] : PROPOSED SIGN BOARD
- [] : PROPOSED CYCLE HUB
- [] : PROPOSED SAMS HUB
- [] : PROPOSED TWO WHEELER PARKING
- [] : PROPOSED PWD (PERSON WITH DISABILITIES) PARKING
- [] : PROPOSED AUTO RICKSHAW PARKING
- [] : PROPOSED CAR PARKING
- [] : PROPOSED LIGHT COMMERCIAL VEHICLE (LCV) PARKING
- [] : PROPOSED HEAVY COMMERCIAL VEHICLE (HCV) PARKING
- [] : PROPOSED LOADING/UNLOADING ZONE
- [] : PROPOSED PICK-UP/DROP-OFF ZONE
- [] : EXISTING FOOTPATH
- [] : PROPOSED PAVEMENT
- [] : EXISTING BUS STOP
- [] : EXISTING RAMP/ENTRANCE

PARKING ARRANGEMENT PLAN

NOTES:

- ALL DIMENSION ARE IN METRES UNLESS MENTIONED OTHERWISE.
- DIMENSION ARE NOT TO BE SCALED, ONLY WRITTEN DIMENSION SHALL BE FOLLOWED.
- THE GENERAL ARRANGEMENT PLAN HAS BEEN PREPARED USING FIELD MEASUREMENT DRAWINGS.
- ANY MINOR CHANGES TO THE DRAWING REQUIRED CAN BE DONE TO BEST SUIT AS PER SITE CONDITIONS DURING EXECUTION.
- THESE DRAWINGS TO BE USED ONLY FOR PROVISION OF AREA PARKING PLAN ASSOCIATED INFRASTRUCTURE.
- ANY OTHER MANDATORY, WARNING AND INFORMATORY SIGNAGE BOARDS WHICH ARE REQUIRED AS PART OF ROAD SAFETY SHALL BE EXECUTED.
- THE PARKING SIGNAGES SHOULD BE INSTALLED AS PER THE PARKING SIGNAGE MANUAL SHARED BY DULT.
- THE LOCATION OF SIGNAGE CAN BE ADJUSTED TO BEST SUIT AS PER SITE CONDITIONS DURING EXECUTION.

REVISION DETAILS	DATE	REV. NO

SUBMITTED TO:

BRUHAT BENGALURU MAHANAGARA PALIKE

PROJECT TITLE:

**AREA PARKING PLAN
 DASARAHALLI ZONE - WARD NO. 14
 SIDEDAHALLI MAIN ROAD
 (1457-1458)**

DRAWING TITLE:

**PARKING ALLOCATION PLAN
 Ch. 1+000 to Ch. 1+313**



THIS DOCUMENT HAS BEEN PREPARED PURSUANT TO AND SUBJECT TO THE TERMS OF DULT. DULT ACCEPTS NO LIABILITY FOR ANY USE OF THIS DOCUMENT OR FOLLOWING DULT EXPRESS AGREEMENT TO SUCH USE OR ONLY FOR THE PURPOSES FOR WHICH IT WAS PREPARED.

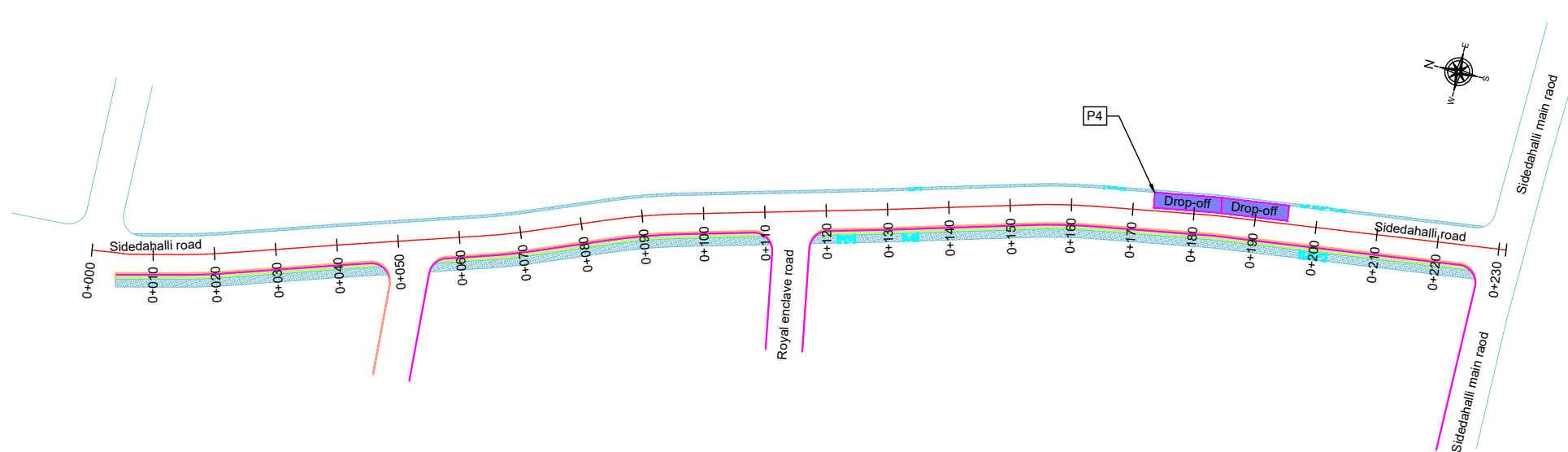
AUTHORITY:

Directorate of Urban Land Transport
 Urban Development Department (UDD)
 Government of Karnataka
 BMTCL, TTMC, 19 Block, 4th Floor,
 Shantinagar, K H Road, Bengaluru - 560027
 Tel: 080-22226627, Fax: 080-22226630
 Email: dult@bmtcl.com
 www.urbantransport.kar.nic.in

DRAWING NUMBER: TPE/APPYZ/08/2021/PAP/SMR/03	REVISION: R0	DATE: JUN 2022	SHEET NUMBER: 03 OF 03
DESIGNED: SC	DRAWN: PTG	CHECKED: SK	

ISSUED ON BEHALF OF DIRECTORATE OF URBAN LAND TRANSPORT

Jun 23, 2022 - 5:48pm
 File Name: Y:\TECHNICAL SECTIONS\WORKSPACE\GISMAP\T01\DULT\DA AREA PARKING PLAN\03 DASARAHALLI ZONE\03 SIDEDAHALLI MAIN ROAD (1457-1458).DWG



PARKING ALLOCATION (Nos.) FOR SIDEDAHALLI ROAD

CYCLE	SMMS	TWO WHEELER	PWD	CAR	AUTO	PICK-UP/DROP-OFF	LCV	HCV	LOADING/UNLOADING
-	-	-	-	-	-	1	-	-	-

THIS DRAWING IS THE PROPERTY OF DULT AND SHALL NOT BE COPIED OR USED WITHOUT WRITTEN PERMISSION. PROVIDING QUALITY CONTROL AND QUALITY ASSURANCE, WHICH INCLUDES QUALITY OF MATERIALS USED AND WORKMANSHIP PROVIDED ALONG WITH SUPERVISION SHALL BE THE RESPONSIBILITY OF THE CONTRACTOR AND THE PROFESSIONALS INVOLVED FOR SUPERVISION OF CONSTRUCTION WORK BEFORE, DURING AND AFTER EXECUTION OF SUCH CONSTRUCTION WORK.

LEGEND:

- : PROPOSED CENTER LINE
- - - : LANE MARKING
- : ACCESS LANE MARKING
- : EDGE LANE MARKING
- : PROPOSED KERB LINE
- : PROPOSED FOOTPATH
- [P1] : PROPOSED SIGN BOARD
- [] : PROPOSED CYCLE HUB
- [] : PROPOSED SMMS HUB
- [] : PROPOSED TWO WHEELER PARKING
- [] : PROPOSED PWD (PERSON WITH DISABILITIES) PARKING
- [] : PROPOSED AUTO RICKSHAW PARKING
- [] : PROPOSED CAR PARKING
- [LCV] : PROPOSED LIGHT COMMERCIAL VEHICLE (LCV) PARKING
- [HCV] : PROPOSED HEAVY COMMERCIAL VEHICLE (HCV) PARKING
- [Loading] : PROPOSED LOADING/UNLOADING ZONE
- [Pick-up/Drop-off] : PROPOSED PICK-UP/DROP-OFF ZONE
- [] : EXISTING FOOTPATH
- [] : PROPOSED PAVEMENT
- [] : EXISTING BUS STOP
- [] : EXISTING RAMP/ENTRANCE

PURPOSE OF ISSUE:

PARKING ARRANGEMENT PLAN

NOTES:

- ALL DIMENSION ARE IN METRES UNLESS MENTIONED OTHERWISE.
- DIMENSION ARE NOT TO BE SCALED, ONLY WRITTEN DIMENSION SHALL BE FOLLOWED.
- THE GENERAL ARRANGEMENT PLAN HAS BEEN PREPARED USING FIELD MEASUREMENT DRAWINGS.
- ANY MINOR CHANGES TO THE DRAWING REQUIRED CAN BE DONE TO BEST SUIT AS PER SITE CONDITIONS DURING EXECUTION.
- THESE DRAWINGS TO BE USED ONLY FOR PROVISION OF AREA PARKING PLAN ASSOCIATED INFRASTRUCTURE.
- ANY OTHER MANDATORY, WARNING AND INFORMATORY SIGNAGE BOARDS WHICH ARE REQUIRED AS PART OF ROAD SAFETY SHALL BE EXECUTED.
- THE PARKING SIGNAGES SHOULD BE INSTALLED AS PER THE PARKING SIGNAGE MANUAL SHARED BY DULT.
- THE LOCATION OF SIGNAGE CAN BE ADJUSTED TO BEST SUIT AS PER SITE CONDITIONS DURING EXECUTION.

REVISION DETAILS	DATE	REV. NO

SUBMITTED TO:

BRUHAT BENGALURU MAHANAGARA PALIKE

PROJECT TITLE:

**AREA PARKING PLAN
DASARAHALLI ZONE - WARD NO. 14
SIDEDAHALLI ROAD
(1459-1460)**

DRAWING TITLE:

**PARKING ALLOCATION PLAN
Ch. 0+000 to Ch. 0+230**



THIS DOCUMENT HAS BEEN PREPARED PURSUANT TO AND SUBJECT TO THE TERMS OF DULT. DULT ACCEPTS NO LIABILITY FOR ANY USE OF THIS DOCUMENT OR FOLLOWING DULT EXPRESS AGREEMENT TO SUCH USE OR ONLY FOR THE PURPOSES FOR WHICH IT WAS PREPARED.

AUTHORITY:

Directorate of Urban Land Transport
Urban Development Department (UDD)
Government of Karnataka
BMTCL, TTMC, 19 Block, 4th Floor,
Shantinagar, K H Road, Bengaluru - 560027
Tel: 080-22226627, Fax: 080-22226630
Email: dult@bmtcl.gov.in, dult@ttmc.gov.in
www.urbantransport.kar.nic.in

DRAWING NUMBER:	REVISION:	DATE:	SHEET NUMBER:
TPE/APP/YZ/08/2021/PAP/SHR/01	R0	JUN 2022	01 OF 01
DESIGNED: SC	DRAWN: PTG	CHECKED: SK	

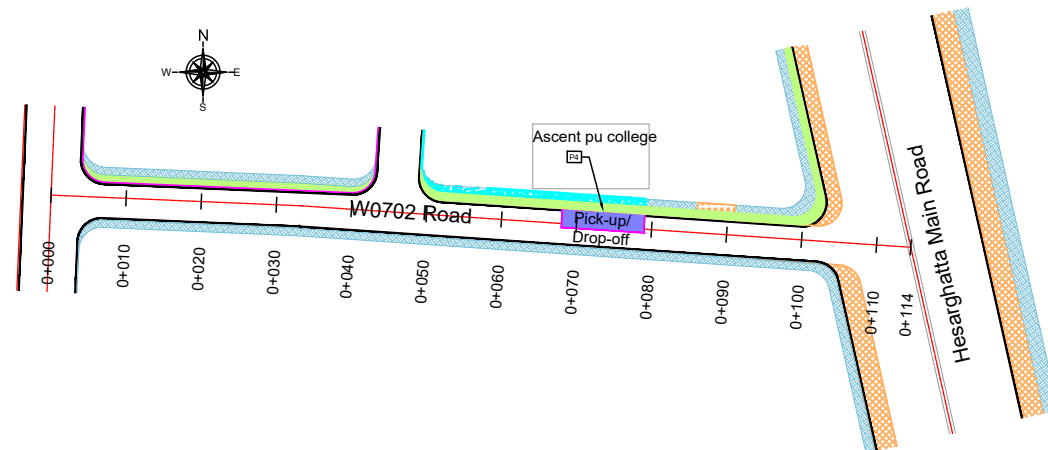
ISSUED ON BEHALF OF DIRECTORATE OF URBAN LAND TRANSPORT

Jun 23, 2022 - 15:49pm
 Proj Name: YTECHNICAL SECTION WORKS/GEORISMAP T01/DULT/DA AREA PARKING PLAN/03 DASARAHALLI ZONE/01 WARD NO. 14 SIDEDAHALLI ROAD (1459-1460)
 File Name:

THIS DRAWING IS THE PROPERTY OF DULT AND SHALL NOT BE COPIED OR USED WITHOUT WRITTEN PERMISSION. PROVIDING QUALITY CONTROL AND QUALITY ASSURANCE, WHICH INCLUDES QUALITY OF MATERIALS USED AND WORKMANSHIP PROVIDED ALONG WITH SUPERVISION SHALL BE THE RESPONSIBILITY OF THE CONTRACTOR AND THE PROFESSIONALS INVOLVED FOR SUPERVISION OF CONSTRUCTION WORK BEFORE, DURING AND AFTER EXECUTION OF SUCH CONSTRUCTION WORK.

LEGEND:

---	: PROPOSED CENTER LINE	---	: EXISTING FOOTPATH
- - -	: LANE MARKING	---	: PROPOSED PAVEMENT
- - - -	: ACCESS LANE MARKING	---	: EXISTING BUS STOP
---	: EDGE LANE MARKING	---	: EXISTING RAMP/ENTRANCE
---	: PROPOSED KERB LINE		
---	: PROPOSED FOOTPATH		
[P1]	: PROPOSED SIGN BOARD		
[---]	: PROPOSED CYCLE HUB		
[---]	: PROPOSED SMMS HUB		
[---]	: PROPOSED TWO WHEELER PARKING		
[---]	: PROPOSED PWD (PERSON WITH DISABILITIES) PARKING		
[---]	: PROPOSED AUTO RICKSHAW PARKING		
[---]	: PROPOSED CAR PARKING		
[---]	: PROPOSED LIGHT COMMERCIAL VEHICLE (LCV) PARKING		
[---]	: PROPOSED HEAVY COMMERCIAL VEHICLE (HCV) PARKING		
[---]	: PROPOSED LOADING/UNLOADING ZONE		
[---]	: PROPOSED PICK-UP/DROP-OFF ZONE		



PARKING ALLOCATION (Nos.) FOR W0702

CYCLE	SMMS	TWO WHEELER	PWD	CAR	AUTO	PICK-UP/DROP-OFF	LCV	HCV	LOADING/UNLOADING
-	-	-	-	-	-	01	-	-	-

PURPOSE OF ISSUE:
PARKING ARRANGEMENT PLAN

- NOTES:**
- ALL DIMENSION ARE IN METRES UNLESS MENTIONED OTHERWISE.
 - DIMENSION ARE NOT TO BE SCALED, ONLY WRITTEN DIMENSION SHALL BE FOLLOWED.
 - THE GENERAL ARRANGEMENT PLAN HAS BEEN PREPARED USING FIELD MEASUREMENT DRAWINGS.
 - ANY MINOR CHANGES TO THE DRAWING REQUIRED CAN BE DONE TO BEST SUIT AS PER SITE CONDITIONS DURING EXECUTION.
 - THESE DRAWINGS TO BE USED ONLY FOR PROVISION OF AREA PARKING PLAN ASSOCIATED INFRASTRUCTURE.
 - ANY OTHER MANDATORY, WARNING AND INFORMATORY SIGNAGE BOARDS WHICH ARE REQUIRED AS PART OF ROAD SAFETY SHALL BE EXECUTED.
 - THE PARKING SIGNAGES SHOULD BE INSTALLED AS PER THE PARKING SIGNAGE MANUAL SHARED BY DULT.
 - THE LOCATION OF SIGNAGE CAN BE ADJUSTED TO BEST SUIT AS PER SITE CONDITIONS DURING EXECUTION.

REVISION DETAILS	DATE	REV. NO.

SUBMITTED TO:
BRUHAT BENGALURU MAHANAGARA PALIKE

PROJECT TITLE:
AREA PARKING PLAN DASARAHALLI ZONE - WARD NO. 14 W0702 ROAD (1411-1412)

DRAWING TITLE:
PARKING ALLOCATION PLAN Ch. 0+000 to Ch. 0+114



THIS DOCUMENT HAS BEEN PREPARED PURSUANT TO AND SUBJECT TO THE TERMS OF DULT. DULT ACCEPTS NO LIABILITY FOR ANY USE OF THIS DOCUMENT OR FOLLOWING DULT EXPRESS AGREEMENT TO SUCH USE OR ONLY FOR THE PURPOSES FOR WHICH IT WAS PREPARED.

AUTHORITY:
Directorate of Urban Land Transport
Urban Development Department (UDD)
Government of Karnataka
BMTCL, T.T.M.C., 'B' Block, 4th Floor,
Shamlingar, K.H. Road, Bengaluru - 560027
Tel: 080-22226627, Fax: 080-22226630
Email: dultbangalore@gmail.com
www.urbantransport.kar.nic.in

DRAWING NUMBER: TPE/APP/YZ/08/2021/PAP/HSR/01	REVISION: R0	DATE: JUN 2022	SHEET NUMBER: 01 OF 01
DESIGNED: RP	DRAWN: BDN	CHECKED: SK	

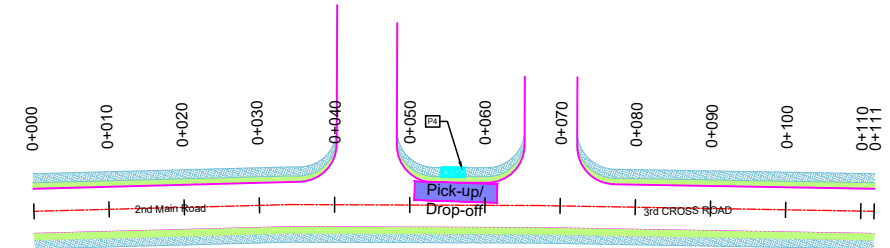
ISSUED ON BEHALF OF DIRECTORATE OF URBAN LAND TRANSPORT

Jun 24, 2022 - 12:47 pm
 P:\08 - Z:\TECHNICAL SECTION\WORKSPACE\BARAJD IN AREA PARKING PLAN\APP ZONE INSEDA SARAHALLI ZONE\WARD 14 FIN\WARD - HAW0702 (1411-1412)\DWG\W0702 (1411-1412).DWG

THIS DRAWING IS THE PROPERTY OF DULT AND SHALL NOT BE COPIED OR USED WITHOUT WRITTEN PERMISSION.
 PROVIDING QUALITY CONTROL AND QUALITY ASSURANCE, WHICH INCLUDES QUALITY OF MATERIALS USED AND WORKMANSHIP PROVIDED ALONG WITH SUPERVISION SHALL BE THE RESPONSIBILITY OF THE CONTRACTOR AND THE PROFESSIONALS INVOLVED FOR SUPERVISION OF CONSTRUCTION WORK BEFORE, DURING AND AFTER EXECUTION OF SUCH CONSTRUCTION WORK.

LEGEND:

---	: PROPOSED CENTER LINE	▨	: EXISTING FOOTPATH
- - -	: LANE MARKING	▨	: PROPOSED PAVEMENT
- - - - -	: ACCESS LANE MARKING	▨	: EXISTING BUS STOP
—	: EDGE LANE MARKING	↔	: EXISTING RAMP/ENTRANCE
—	: PROPOSED KERB LINE		
▨	: PROPOSED FOOTPATH		
P1	: PROPOSED SIGN BOARD		
	: PROPOSED CYCLE HUB		
	: PROPOSED SMMS HUB		
	: PROPOSED TWO WHEELER PARKING		
▭	: PROPOSED PWD (PERSON WITH DISABILITIES) PARKING		
▭	: PROPOSED AUTO RICKSHAW PARKING		
▭	: PROPOSED CAR PARKING		
▭	: PROPOSED LIGHT COMMERCIAL VEHICLE (LCV) PARKING		
▭	: PROPOSED HEAVY COMMERCIAL VEHICLE (HCV) PARKING		
▭	: PROPOSED LOADING/UNLOADING ZONE		
▭	: PROPOSED PICK-UP/DROP-OFF ZONE		



PARKING ALLOCATION (Nos.) FOR 2nd MAIN ROAD

CYCLE	SMMS	TWO WHEELER	PWD	CAR	AUTO	PICK-UP/DROP-OFF	LCV	HCV	LOADING/UNLOADING
-	-	-	-	-	-	01	-	-	-

PURPOSE OF ISSUE:
PARKING ARRANGEMENT PLAN

- NOTES:**
- ALL DIMENSION ARE IN METRES UNLESS MENTIONED OTHERWISE.
 - DIMENSION ARE NOT TO BE SCALED, ONLY WRITTEN DIMENSION SHALL BE FOLLOWED.
 - THE GENERAL ARRANGEMENT PLAN HAS BEEN PREPARED USING FIELD MEASUREMENT DRAWINGS.
 - ANY MINOR CHANGES TO THE DRAWING REQUIRED CAN BE DONE TO BEST SUIT AS PER SITE CONDITIONS DURING EXECUTION.
 - THESE DRAWINGS TO BE USED ONLY FOR PROVISION OF AREA PARKING PLAN ASSOCIATED INFRASTRUCTURE.
 - ANY OTHER MANDATORY, WARNING AND INFORMATORY SIGNAGE BOARDS WHICH ARE REQUIRED AS PART OF ROAD SAFETY SHALL BE EXECUTED.
 - THE PARKING SIGNAGES SHOULD BE INSTALLED AS PER THE PARKING SIGNAGE MANUAL SHARED BY DULT.
 - THE LOCATION OF SIGNAGE CAN BE ADJUSTED TO BEST SUIT AS PER SITE CONDITIONS DURING EXECUTION.

REVISION DETAILS	DATE	REV. NO.

SUBMITTED TO:
BRUHAT BENGALURU MAHANAGARA PALIKE

PROJECT TITLE:
AREA PARKING PLAN DASARAHALLI ZONE - WARD NO. 15 2nd MAIN ROAD (1515-1516)

DRAWING TITLE:
PARKING ALLOCATION PLAN Ch. 0+000 to Ch. 0+111



THIS DOCUMENT HAS BEEN PREPARED PURSUANT TO AND SUBJECT TO THE TERMS OF DULT. DULT ACCEPTS NO LIABILITY FOR ANY USE OF THIS DOCUMENT OR FOLLOWING DULT EXPRESS AGREEMENT TO SUCH USE OR ONLY FOR THE PURPOSES FOR WHICH IT WAS PREPARED.


AUTHORITY:
 Directorate of Urban Land Transport
 Urban Development Department (UDD)
 Government of Karnataka
 BMTCL, T.M.C., 'B' Block, 4th Floor,
 Sharmistha, K H Road, Bengaluru - 560027
 Tel: 080-22236627, Fax: 080-22236630
 Email: dultbangalore@gmail.com
 www.urbantransport.kar.nic.in

DRAWING NUMBER: TPE/AP/Y2/08/2021/PAP/3CR/01	REVISION: R0	DATE: JUN 2022	SHEET NUMBER: 01 OF 01
DESIGNED: RP	DRAWN: BDN	CHECKED: SK	

ISSUED ON BEHALF OF DIRECTORATE OF URBAN LAND TRANSPORT

Jun 24, 2022, 1:30pm
 File Name: Z:\TECHNICAL_SECTION\WORKSPACE\BHALU\AREA PARKING PLAN\APP ZONE INSEDA SARAHALLI ZONE\WARD 1501\2ND MAIN ROAD (1515-1516)\BONDING\2ND MAIN ROAD (1515-1516).DWG

PWD No: Z/TECHNICAL SECTION/WORKSPACE/RAJ D WAREA/PARKING PLAN/AREA PARKING PLAN/INSEDA/SARAHALLI ZONE/WARD 15/02/NELAMANGALA MAJESTIC SERVICE ROAD-3/1505-1506
 File Name:



THIS DRAWING IS THE PROPERTY OF DULT AND SHALL NOT BE COPIED OR USED WITHOUT WRITTEN PERMISSION. PROVIDING QUALITY CONTROL AND QUALITY ASSURANCE, WHICH INCLUDES QUALITY OF MATERIALS USED AND WORKMANSHIP PROVIDED ALONG WITH SUPERVISION SHALL BE THE RESPONSIBILITY OF THE CONTRACTOR AND THE PROFESSIONALS INVOLVED FOR SUPERVISION OF CONSTRUCTION WORK BEFORE, DURING AND AFTER EXECUTION OF SUCH CONSTRUCTION WORK.

LEGEND:

---	: PROPOSED CENTER LINE	---	: EXISTING FOOTPATH
- - -	: LANE MARKING	---	: PROPOSED PAVEMENT
- - - -	: ACCESS LANE MARKING	---	: EXISTING BUS STOP
---	: EDGE LANE MARKING	---	: EXISTING RAMP/ENTRANCE
---	: PROPOSED KERB LINE		
---	: PROPOSED FOOTPATH		
P1	: PROPOSED SIGN BOARD		
---	: PROPOSED CYCLE HUB		
---	: PROPOSED SMMS HUB		
---	: PROPOSED TWO WHEELER PARKING		
---	: PROPOSED PWD (PERSON WITH DISABILITIES) PARKING		
---	: PROPOSED AUTO RICKSHAW PARKING		
---	: PROPOSED CAR PARKING		
---	: PROPOSED LIGHT COMMERCIAL VEHICLE (LCV) PARKING		
---	: PROPOSED HEAVY COMMERCIAL VEHICLE (HCV) PARKING		
---	: PROPOSED LOADING/UNLOADING ZONE		
---	: PROPOSED PICK-UP/DROP-OFF ZONE		

PARKING ARRANGEMENT PLAN

- NOTES:**
1. ALL DIMENSION ARE IN METRES UNLESS MENTIONED OTHERWISE.
 2. DIMENSION ARE NOT TO BE SCALED, ONLY WRITTEN DIMENSION SHALL BE FOLLOWED.
 3. THE GENERAL ARRANGEMENT PLAN HAS BEEN PREPARED USING FIELD MEASUREMENT DRAWINGS.
 4. ANY MINOR CHANGES TO THE DRAWING REQUIRED CAN BE DONE TO BEST SUIT AS PER SITE CONDITIONS DURING EXECUTION.
 5. THESE DRAWINGS TO BE USED ONLY FOR PROVISION OF AREA PARKING PLAN ASSOCIATED INFRASTRUCTURE.
 6. ANY OTHER MANDATORY, WARNING AND INFORMATORY SIGNAGE BOARDS WHICH ARE REQUIRED AS PART OF ROAD SAFETY SHALL BE EXECUTED.
 7. THE PARKING SIGNAGES SHOULD BE INSTALLED AS PER THE PARKING SIGNAGE MANUAL SHARED BY DULT.
 8. THE LOCATION OF SIGNAGE CAN BE ADJUSTED TO BEST SUIT AS PER SITE CONDITIONS DURING EXECUTION.

PARKING ALLOCATION (Nos.) FOR NELAMANGALA MAJESTIC ROAD

CYCLE	SMMS	TWO WHEELER	PWD	CAR	AUTO	PICK-UP/DROP-OFF	LCV	HCV	LOADING/UNLOADING
-	-	20	-	-	-	-	-	-	-

REVISION DETAILS	DATE	REV. NO.

SUBMITTED TO:

BRUHAT BENGALURU MAHANAGARA PALIKE

PROJECT TITLE:

**AREA PARKING PLAN
DASARAHALLI ZONE - WARD NO. 15
NELAMANGALA MAJESTIC SERVICE ROAD-3
(1505-1506)**

DRAWING TITLE:

**PARKING ALLOCATION PLAN
Ch. 0+000 to Ch. 0+204**

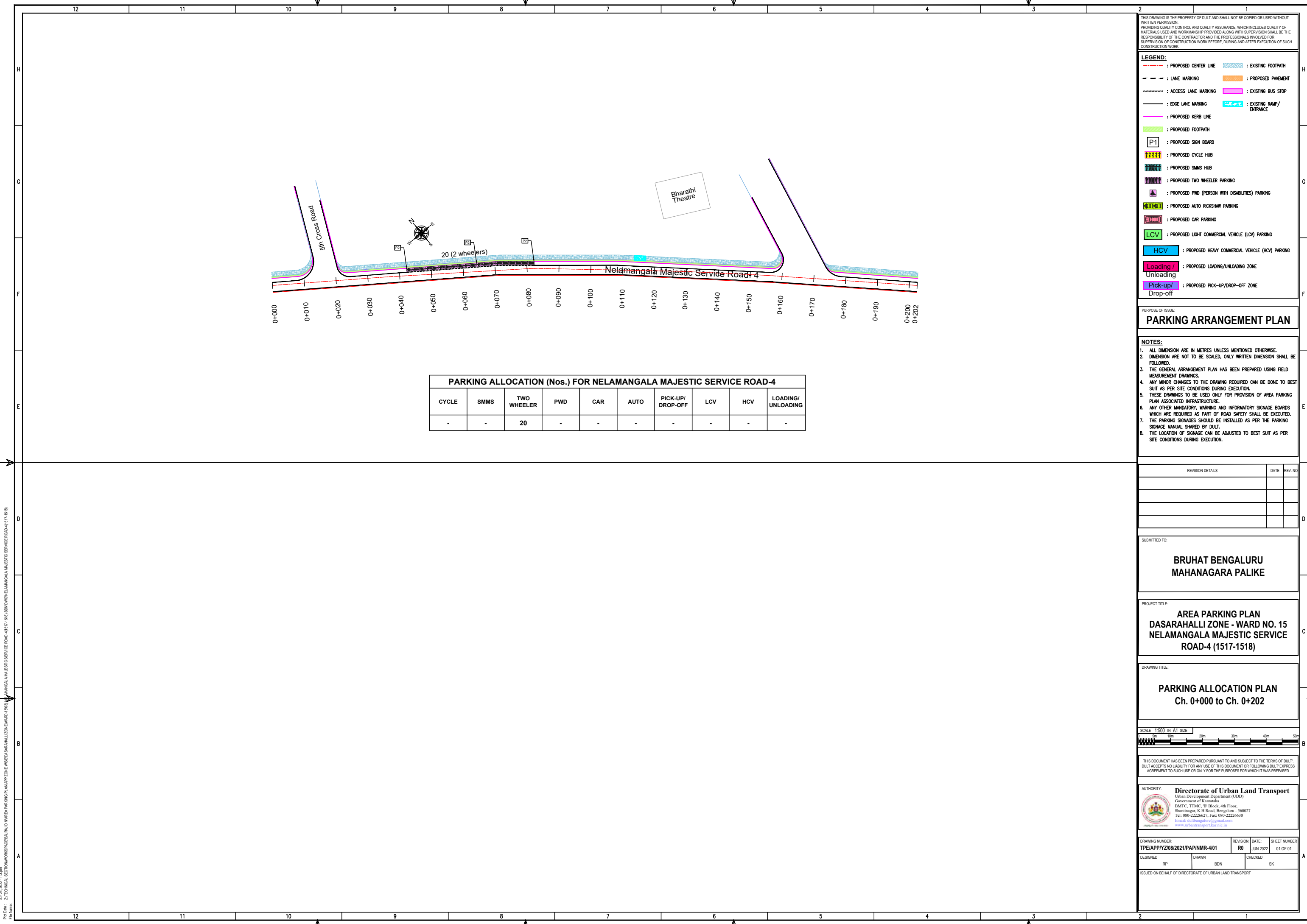


THIS DOCUMENT HAS BEEN PREPARED PURSUANT TO AND SUBJECT TO THE TERMS OF DULT. DULT ACCEPTS NO LIABILITY FOR ANY USE OF THIS DOCUMENT OR FOLLOWING DULT EXPRESS AGREEMENT TO SUCH USE OR ONLY FOR THE PURPOSES FOR WHICH IT WAS PREPARED.

AUTHORITY: Directorate of Urban Land Transport
Urban Development Department (UDD)
Government of Karnataka
BMTCL, T.T.M.C., 'B' Block, 4th Floor,
Sharmistha, K.H. Road, Bengaluru - 560027
Tel: 080-22236627, Fax: 080-22236630
Email: dultbangalore@gmail.com
www.urbantransport.kar.nic.in

DRAWING NUMBER: TPE/APP/YZ/08/2021/PAP/NMR-3/01	REVISION: R0	DATE: JUN 2022	SHEET NUMBER: 01 OF 01
DESIGNED: RP	DRAWN: BDN	CHECKED: SK	

ISSUED ON BEHALF OF DIRECTORATE OF URBAN LAND TRANSPORT



THIS DRAWING IS THE PROPERTY OF DULT AND SHALL NOT BE COPIED OR USED WITHOUT WRITTEN PERMISSION. PROVIDING QUALITY CONTROL AND QUALITY ASSURANCE, WHICH INCLUDES QUALITY OF MATERIALS USED AND WORKMANSHIP PROVIDED ALONG WITH SUPERVISION SHALL BE THE RESPONSIBILITY OF THE CONTRACTOR AND THE PROFESSIONALS INVOLVED FOR SUPERVISION OF CONSTRUCTION WORK BEFORE, DURING AND AFTER EXECUTION OF SUCH CONSTRUCTION WORK.

LEGEND:

	: PROPOSED CENTER LINE		: EXISTING FOOTPATH
	: LANE MARKING		: PROPOSED PAVEMENT
	: ACCESS LANE MARKING		: EXISTING BUS STOP
	: EDGE LANE MARKING		: EXISTING RAMP/ENTRANCE
	: PROPOSED KERB LINE		
	: PROPOSED FOOTPATH		
	: PROPOSED SIGN BOARD		
	: PROPOSED CYCLE HUB		
	: PROPOSED SMMS HUB		
	: PROPOSED TWO WHEELER PARKING		
	: PROPOSED PWD (PERSON WITH DISABILITIES) PARKING		
	: PROPOSED AUTO RICKSHAW PARKING		
	: PROPOSED CAR PARKING		
	: PROPOSED LIGHT COMMERCIAL VEHICLE (LCV) PARKING		
	: PROPOSED HEAVY COMMERCIAL VEHICLE (HCV) PARKING		
	: PROPOSED LOADING/UNLOADING ZONE		
	: PROPOSED PICK-UP/DROP-OFF ZONE		

PURPOSE OF ISSUE:
PARKING ARRANGEMENT PLAN

- NOTES:**
1. ALL DIMENSION ARE IN METRES UNLESS MENTIONED OTHERWISE.
 2. DIMENSION ARE NOT TO BE SCALED, ONLY WRITTEN DIMENSION SHALL BE FOLLOWED.
 3. THE GENERAL ARRANGEMENT PLAN HAS BEEN PREPARED USING FIELD MEASUREMENT DRAWINGS.
 4. ANY MINOR CHANGES TO THE DRAWING REQUIRED CAN BE DONE TO BEST SUIT AS PER SITE CONDITIONS DURING EXECUTION.
 5. THESE DRAWINGS TO BE USED ONLY FOR PROVISION OF AREA PARKING PLAN ASSOCIATED INFRASTRUCTURE.
 6. ANY OTHER MANDATORY, WARNING AND INFORMATORY SIGNAGE BOARDS WHICH ARE REQUIRED AS PART OF ROAD SAFETY SHALL BE EXECUTED.
 7. THE PARKING SIGNAGES SHOULD BE INSTALLED AS PER THE PARKING SIGNAGE MANUAL SHARED BY DULT.
 8. THE LOCATION OF SIGNAGE CAN BE ADJUSTED TO BEST SUIT AS PER SITE CONDITIONS DURING EXECUTION.

PARKING ALLOCATION (Nos.) FOR NELAMANGALA MAJESTIC SERVICE ROAD-4

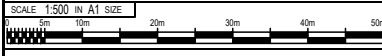
CYCLE	SMMS	TWO WHEELER	PWD	CAR	AUTO	PICK-UP/DROP-OFF	LCV	HCV	LOADING/UNLOADING
-	-	20	-	-	-	-	-	-	-

REVISION DETAILS	DATE	REV. NO.

SUBMITTED TO:
BRUHAT BENGALURU MAHANAGARA PALIKE

PROJECT TITLE:
AREA PARKING PLAN DASARAHALLI ZONE - WARD NO. 15 NELAMANGALA MAJESTIC SERVICE ROAD-4 (1517-1518)

DRAWING TITLE:
PARKING ALLOCATION PLAN Ch. 0+000 to Ch. 0+202



THIS DOCUMENT HAS BEEN PREPARED PURSUANT TO AND SUBJECT TO THE TERMS OF DULT. DULT ACCEPTS NO LIABILITY FOR ANY USE OF THIS DOCUMENT OR FOLLOWING DULT EXPRESS AGREEMENT TO SUCH USE OR ONLY FOR THE PURPOSES FOR WHICH IT WAS PREPARED.

AUTHORITY:

 Directorate of Urban Land Transport
 Urban Development Department (UDD)
 Government of Karnataka
 BMTCL, T.M.C., 'B' Block, 4th Floor,
 Sharmistha, K.H. Road, Bengaluru - 560027
 Tel: 080-22236627, Fax: 080-22236630
 Email: dultbangalore@gmail.com
 www.urbantransport.kar.nic.in

DRAWING NUMBER: TPE/APP/YZ/08/2021/PAP/NMR-4/01	REVISION: R0	DATE: JUN 2022	SHEET NUMBER: 01 OF 01
DESIGNED: RP	DRAWN: BDN	CHECKED: SK	

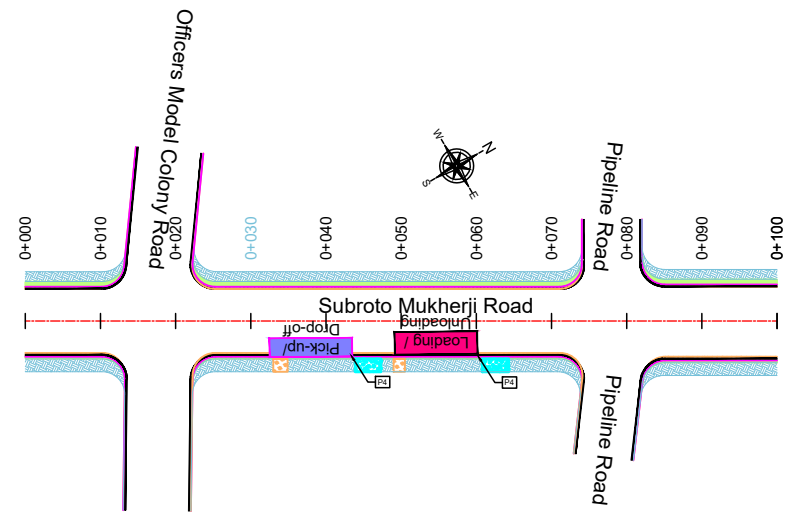
ISSUED ON BEHALF OF DIRECTORATE OF URBAN LAND TRANSPORT

Jun 24, 2022 - 1:00pm
 PWD/08 - Z/TECHNICAL SECTION/WORKSPACE/RAJ D WARE/PARKING PLAN/APP ZONE IN/SEDA SARAHALLI ZONE/WARD 1503, NELAMANGALA MAJESTIC SERVICE ROAD-4 (1517-1518)
 File Name

THIS DRAWING IS THE PROPERTY OF DULT AND SHALL NOT BE COPIED OR USED WITHOUT WRITTEN PERMISSION.
 PROVIDING QUALITY CONTROL AND QUALITY ASSURANCE, WHICH INCLUDES QUALITY OF MATERIALS USED AND WORKMANSHIP PROVIDED ALONG WITH SUPERVISION SHALL BE THE RESPONSIBILITY OF THE CONTRACTOR AND THE PROFESSIONALS INVOLVED FOR SUPERVISION OF CONSTRUCTION WORK BEFORE, DURING AND AFTER EXECUTION OF SUCH CONSTRUCTION WORK.

LEGEND:

- : PROPOSED CENTER LINE
- - - : LANE MARKING
- : ACCESS LANE MARKING
- : EDGE LANE MARKING
- : PROPOSED KERB LINE
- : PROPOSED FOOTPATH
- [P1] : PROPOSED SIGN BOARD
- [|||||] : PROPOSED CYCLE HUB
- [|||||] : PROPOSED SMMS HUB
- [|||||] : PROPOSED TWO WHEELER PARKING
- [P] : PROPOSED PWD (PERSON WITH DISABILITIES) PARKING
- [RICK] : PROPOSED AUTO RICKSHAW PARKING
- [C] : PROPOSED CAR PARKING
- [LCV] : PROPOSED LIGHT COMMERCIAL VEHICLE (LCV) PARKING
- [HCV] : PROPOSED HEAVY COMMERCIAL VEHICLE (HCV) PARKING
- [L/U] : PROPOSED LOADING/UNLOADING ZONE
- [P/D] : PROPOSED PICK-UP/DROP-OFF ZONE
- : EXISTING FOOTPATH
- : PROPOSED PAVEMENT
- : EXISTING BUS STOP
- : EXISTING RAMP/ENTRANCE



PARKING ALLOCATION (Nos.) FOR SUBROTO MUKHERJI ROAD									
CYCLE	SMMS	TWO WHEELER	PWD	CAR	AUTO	PICK-UP/DROP-OFF	LCV	HCV	LOADING/UNLOADING
-	-	-	-	-	-	01	-	-	01

PURPOSE OF ISSUE:
PARKING ARRANGEMENT PLAN

- NOTES:**
1. ALL DIMENSION ARE IN METRES UNLESS MENTIONED OTHERWISE.
 2. DIMENSION ARE NOT TO BE SCALED, ONLY WRITTEN DIMENSION SHALL BE FOLLOWED.
 3. THE GENERAL ARRANGEMENT PLAN HAS BEEN PREPARED USING FIELD MEASUREMENT DRAWINGS.
 4. ANY MINOR CHANGES TO THE DRAWING REQUIRED CAN BE DONE TO BEST SUIT AS PER SITE CONDITIONS DURING EXECUTION.
 5. THESE DRAWINGS TO BE USED ONLY FOR PROVISION OF AREA PARKING PLAN ASSOCIATED INFRASTRUCTURE.
 6. ANY OTHER MANDATORY, WARNING AND INFORMATORY SIGNAGE BOARDS WHICH ARE REQUIRED AS PART OF ROAD SAFETY SHALL BE EXECUTED.
 7. THE PARKING SIGNAGES SHOULD BE INSTALLED AS PER THE PARKING SIGNAGE MANUAL SHARED BY DULT.
 8. THE LOCATION OF SIGNAGE CAN BE ADJUSTED TO BEST SUIT AS PER SITE CONDITIONS DURING EXECUTION.

REVISION DETAILS	DATE	REV. NO.

SUBMITTED TO:
BRUHAT BENGALURU MAHANAGARA PALIKE

PROJECT TITLE:
AREA PARKING PLAN DASARAHALLI ZONE - WARD NO. 15 Subroto Mukherji Road (1521-1522)

DRAWING TITLE:
PARKING ALLOCATION PLAN Ch. 0+000 to Ch. 0+100



THIS DOCUMENT HAS BEEN PREPARED PURSUANT TO AND SUBJECT TO THE TERMS OF DULT. DULT ACCEPTS NO LIABILITY FOR ANY USE OF THIS DOCUMENT OR FOLLOWING DULT EXPRESS AGREEMENT TO SUCH USE OR ONLY FOR THE PURPOSES FOR WHICH IT WAS PREPARED.

AUTHORITY: Directorate of Urban Land Transport
 Urban Development Department (UDD)
 Government of Karnataka
 BMTC, T.T.M.C., 'B' Block, 4th Floor,
 Sharmistha, K.H. Road, Bengaluru - 560027
 Tel: 080-22226627, Fax: 080-22226630
 Email: dultbangalore@gmail.com
 www.urbantransport.kar.nic.in

DRAWING NUMBER: TPE/APPYZ/08/2021/PAP/SMR/01	REVISION: R0	DATE: JUN 2022	SHEET NUMBER: 01 OF 01
DESIGNED: RP	DRAWN: BDN	CHECKED: SK	

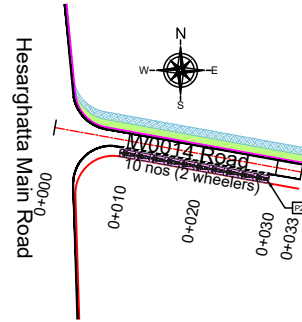
ISSUED ON BEHALF OF DIRECTORATE OF URBAN LAND TRANSPORT

Jun 24, 2022 - 10:30am
 File Name: Z:\TECHNICAL_SECTION\WORKSPACE\BHALU\AREA PARKING PLAN\APP ZONE INSEDA SARAHALLI ZONE\WARD 15\01 - 1522 - BONDING SUBROTO MUKHERJI ROAD (1521-1522).DWG

THIS DRAWING IS THE PROPERTY OF DULT AND SHALL NOT BE COPIED OR USED WITHOUT WRITTEN PERMISSION. PROVIDING QUALITY CONTROL AND QUALITY ASSURANCE, WHICH INCLUDES QUALITY OF MATERIALS USED AND WORKMANSHIP PROVIDED ALONG WITH SUPERVISION SHALL BE THE RESPONSIBILITY OF THE CONTRACTOR AND THE PROFESSIONALS INVOLVED FOR SUPERVISION OF CONSTRUCTION WORK BEFORE, DURING AND AFTER EXECUTION OF SUCH CONSTRUCTION WORK.

LEGEND:

---	: PROPOSED CENTER LINE	---	: EXISTING FOOTPATH
---	: LANE MARKING	---	: PROPOSED PAVEMENT
---	: ACCESS LANE MARKING	---	: EXISTING BUS STOP
---	: EDGE LANE MARKING	---	: EXISTING RAMP/ENTRANCE
---	: PROPOSED KERB LINE		
---	: PROPOSED FOOTPATH		
[P1]	: PROPOSED SIGN BOARD		
---	: PROPOSED CYCLE HUB		
---	: PROPOSED SMMS HUB		
---	: PROPOSED TWO WHEELER PARKING		
---	: PROPOSED PWD (PERSON WITH DISABILITIES) PARKING		
---	: PROPOSED AUTO RICKSHAW PARKING		
---	: PROPOSED CAR PARKING		
---	: PROPOSED LIGHT COMMERCIAL VEHICLE (LCV) PARKING		
---	: PROPOSED HEAVY COMMERCIAL VEHICLE (HCV) PARKING		
---	: PROPOSED LOADING/UNLOADING ZONE		
---	: PROPOSED PICK-UP/DROP-OFF ZONE		



PARKING ALLOCATION (Nos.) FOR ROAD ID W0014

CYCLE	SMMS	TWO WHEELER	PWD	CAR	AUTO	PICK-UP/DROP-OFF	LCV	HCV	LOADING/UNLOADING
-	-	10	-	-	-	-	-	-	-

PURPOSE OF ISSUE:
PARKING ARRANGEMENT PLAN

- NOTES:**
- ALL DIMENSION ARE IN METRES UNLESS MENTIONED OTHERWISE.
 - DIMENSION ARE NOT TO BE SCALED, ONLY WRITTEN DIMENSION SHALL BE FOLLOWED.
 - THE GENERAL ARRANGEMENT PLAN HAS BEEN PREPARED USING FIELD MEASUREMENT DRAWINGS.
 - ANY MINOR CHANGES TO THE DRAWING REQUIRED CAN BE DONE TO BEST SUIT AS PER SITE CONDITIONS DURING EXECUTION.
 - THESE DRAWINGS TO BE USED ONLY FOR PROVISION OF AREA PARKING PLAN ASSOCIATED INFRASTRUCTURE.
 - ANY OTHER MANDATORY, WARNING AND INFORMATORY SIGNAGE BOARDS WHICH ARE REQUIRED AS PART OF ROAD SAFETY SHALL BE EXECUTED.
 - THE PARKING SIGNAGES SHOULD BE INSTALLED AS PER THE PARKING SIGNAGE MANUAL SHARED BY DULT.
 - THE LOCATION OF SIGNAGE CAN BE ADJUSTED TO BEST SUIT AS PER SITE CONDITIONS DURING EXECUTION.

REVISION DETAILS	DATE	REV. NO.

SUBMITTED TO:
BRUHAT BENGALURU MAHANAGARA PALIKE

PROJECT TITLE:
AREA PARKING PLAN DASARAHALLI ZONE - WARD NO. 15 W0014 ROAD ROAD (1509-1510)

DRAWING TITLE:
PARKING ALLOCATION PLAN Ch. 0+000 to Ch. 0+033



THIS DOCUMENT HAS BEEN PREPARED PURSUANT TO AND SUBJECT TO THE TERMS OF DULT. DULT ACCEPTS NO LIABILITY FOR ANY USE OF THIS DOCUMENT OR FOLLOWING DULT EXPRESS AGREEMENT TO SUCH USE OR ONLY FOR THE PURPOSES FOR WHICH IT WAS PREPARED.

AUTHORITY:
Directorate of Urban Land Transport
 Urban Development Department (UDD)
 Government of Karnataka
 BMTCL, T.M.C., 'B' Block, 4th Floor,
 Shaminagar, K.H. Road, Bengaluru - 560027
 Tel: 080-22236627, Fax: 080-22236630
 Email: dultbangalore@gmail.com
 www.urbantransport.kar.nic.in

DRAWING NUMBER: TPE/APPY/208/2021/PAPHSR/01	REVISION: R0	DATE: JUN 2022	SHEET NUMBER: 01 OF 01
DESIGNED: RP	DRAWN: BDN	CHECKED: SK	

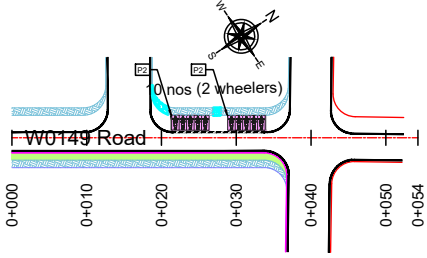
ISSUED ON BEHALF OF DIRECTORATE OF URBAN LAND TRANSPORT

Jun 24, 2022, 1:08pm
 File Name: Z:\TECHNICAL_SECTION\WORKSPACE\BHALU_ZONE\AREA_PARKING_PLAN\AREA_PARKING_PLAN_ZONE_INSEDA_SARAHALLI_ZONE\WARD_15\09_1510\W0014 (1509-1510)\BENLW0014 (1509-1510).DWG

THIS DRAWING IS THE PROPERTY OF DULT AND SHALL NOT BE COPIED OR USED WITHOUT WRITTEN PERMISSION.
 PROVIDING QUALITY CONTROL AND QUALITY ASSURANCE, WHICH INCLUDES QUALITY OF MATERIALS USED AND WORKMANSHIP PROVIDED ALONG WITH SUPERVISION SHALL BE THE RESPONSIBILITY OF THE CONTRACTOR AND THE PROFESSIONALS INVOLVED FOR SUPERVISION OF CONSTRUCTION WORK BEFORE, DURING AND AFTER EXECUTION OF SUCH CONSTRUCTION WORK.

LEGEND:

- : PROPOSED CENTER LINE
- : LANE MARKING
- : ACCESS LANE MARKING
- : EDGE LANE MARKING
- : PROPOSED KERB LINE
- : PROPOSED FOOTPATH
- : PROPOSED SIGN BOARD
- : PROPOSED CYCLE HUB
- : PROPOSED SMMS HUB
- : PROPOSED TWO WHEELER PARKING
- : PROPOSED PWD (PERSON WITH DISABILITIES) PARKING
- : PROPOSED AUTO RICKSHAW PARKING
- : PROPOSED CAR PARKING
- : PROPOSED LIGHT COMMERCIAL VEHICLE (LCV) PARKING
- : PROPOSED HEAVY COMMERCIAL VEHICLE (HCV) PARKING
- : PROPOSED LOADING/UNLOADING ZONE
- : PROPOSED PICK-UP/DROP-OFF ZONE
- : EXISTING FOOTPATH
- : PROPOSED PAVEMENT
- : EXISTING BUS STOP
- : EXISTING RAMP/ENTRANCE



PARKING ALLOCATION (Nos.) FOR ROAD ID W0149									
CYCLE	SMMS	TWO WHEELER	PWD	CAR	AUTO	PICK-UP/ DROP-OFF	LCV	HCV	LOADING/ UNLOADING
-	-	10	-	-	-	-	-	-	-

PURPOSE OF ISSUE:
PARKING ARRANGEMENT PLAN

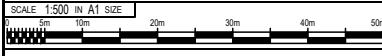
- NOTES:**
- ALL DIMENSION ARE IN METRES UNLESS MENTIONED OTHERWISE.
 - DIMENSION ARE NOT TO BE SCALED, ONLY WRITTEN DIMENSION SHALL BE FOLLOWED.
 - THE GENERAL ARRANGEMENT PLAN HAS BEEN PREPARED USING FIELD MEASUREMENT DRAWINGS.
 - ANY MINOR CHANGES TO THE DRAWING REQUIRED CAN BE DONE TO BEST SUIT AS PER SITE CONDITIONS DURING EXECUTION.
 - THESE DRAWINGS TO BE USED ONLY FOR PROVISION OF AREA PARKING PLAN ASSOCIATED INFRASTRUCTURE.
 - ANY OTHER MANDATORY, WARNING AND INFORMATORY SIGNAGE BOARDS WHICH ARE REQUIRED AS PART OF ROAD SAFETY SHALL BE EXECUTED.
 - THE PARKING SIGNAGES SHOULD BE INSTALLED AS PER THE PARKING SIGNAGE MANUAL SHARED BY DULT.
 - THE LOCATION OF SIGNAGE CAN BE ADJUSTED TO BEST SUIT AS PER SITE CONDITIONS DURING EXECUTION.

REVISION DETAILS	DATE	REV NO

SUBMITTED TO:
BRUHAT BENGALURU MAHANAGARA PALIKE

PROJECT TITLE:
AREA PARKING PLAN DASARAHALLI ZONE - WARD NO. 15 W0149 ROAD (1525-1526)

DRAWING TITLE:
PARKING ALLOCATION PLAN Ch. 0+000 to Ch. 0+054



THIS DOCUMENT HAS BEEN PREPARED PURSUANT TO AND SUBJECT TO THE TERMS OF DULT. DULT ACCEPTS NO LIABILITY FOR ANY USE OF THIS DOCUMENT OR FOLLOWING DULT EXPRESS AGREEMENT TO SUCH USE OR ONLY FOR THE PURPOSES FOR WHICH IT WAS PREPARED.

AUTHORITY: Directorate of Urban Land Transport
 Urban Development Department (UDD)
 Government of Karnataka
 BMTCL, T.T.M.C., 'B' Block, 4th Floor,
 Sharmistha, K H Road, Bengaluru - 560027
 Tel: 080-22256627, Fax: 080-22256630
 Email: dultbangalore@gmail.com
 www.urbantransport.kar.nic.in

DRAWING NUMBER: TPE/APPY/20/2021/PAPHSR/01	REVISION: R0	DATE: JUN 2022	SHEET NUMBER: 01 OF 01
DESIGNED: RP	DRAWN: BDN	CHECKED: SK	

ISSUED ON BEHALF OF DIRECTORATE OF URBAN LAND TRANSPORT

Jun 24, 2022 - 1:08pm
 File Name: Z:\TECHNICAL_SECTION\WORKSPACE\BHALI_ZONE\AREA_PARKING_PLAN\APP_ZONE\INSEDA_SARAHALLI_ZONE\WARD_15\W0149\1525-1526\BND\DWG\W0149_1525_1526.dwg

THIS DRAWING IS THE PROPERTY OF DULT AND SHALL NOT BE COPIED OR USED WITHOUT WRITTEN PERMISSION.
 PROVIDING QUALITY CONTROL AND QUALITY ASSURANCE, WHICH INCLUDES QUALITY OF MATERIALS USED AND WORKMANSHIP PROVIDED ALONG WITH SUPERVISION SHALL BE THE RESPONSIBILITY OF THE CONTRACTOR AND THE PROFESSIONALS INVOLVED FOR SUPERVISION OF CONSTRUCTION WORK BEFORE, DURING AND AFTER EXECUTION OF SUCH CONSTRUCTION WORK.

LEGEND:

- : PROPOSED CENTER LINE
- - - : LANE MARKING
- - - : ACCESS LANE MARKING
- : EDGE LANE MARKING
- : PROPOSED KERB LINE
- [P1] : PROPOSED SIGN BOARD
- [] : PROPOSED CYCLE HUB
- [] : PROPOSED SMMS HUB
- [] : PROPOSED TWO WHEELER PARKING
- [] : PROPOSED PWD (PERSON WITH DISABILITIES) PARKING
- [] : PROPOSED AUTO RICKSHAW PARKING
- [] : PROPOSED CAR PARKING
- [] : PROPOSED LIGHT COMMERCIAL VEHICLE (LCV) PARKING
- [] : PROPOSED HEAVY COMMERCIAL VEHICLE (HCV) PARKING
- [] : PROPOSED LOADING/UNLOADING ZONE
- [] : PROPOSED PICK-UP/DROP-OFF ZONE
- : EXISTING FOOTPATH
- : PROPOSED PAVEMENT
- : EXISTING BUS STOP
- : EXISTING RAMP/ENTRANCE
- : PROPOSED FOOTPATH

PURPOSE OF ISSUE:
PARKING ARRANGEMENT PLAN

NOTES:

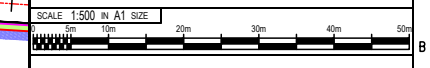
- ALL DIMENSION ARE IN METRES UNLESS MENTIONED OTHERWISE.
- DIMENSION ARE NOT TO BE SCALED, ONLY WRITTEN DIMENSION SHALL BE FOLLOWED.
- THE GENERAL ARRANGEMENT PLAN HAS BEEN PREPARED USING FIELD MEASUREMENT DRAWINGS.
- ANY MINOR CHANGES TO THE DRAWING REQUIRED CAN BE DONE TO BEST SUIT AS PER SITE CONDITIONS DURING EXECUTION.
- THESE DRAWINGS TO BE USED ONLY FOR PROVISION OF AREA PARKING PLAN ASSOCIATED INFRASTRUCTURE.
- ANY OTHER MANDATORY, WARNING AND INFORMATORY SIGNAGE BOARDS WHICH ARE REQUIRED AS PART OF ROAD SAFETY SHALL BE EXECUTED.
- THE PARKING SIGNAGES SHOULD BE INSTALLED AS PER THE PARKING SIGNAGE MANUAL SHARED BY DULT.
- THE LOCATION OF SIGNAGE CAN BE ADJUSTED TO BEST SUIT AS PER SITE CONDITIONS DURING EXECUTION.

REVISION DETAILS	DATE	REV. NO.

SUBMITTED TO:
BRUHAT BENGALURU MAHANAGARA PALIKE

PROJECT TITLE:
AREA PARKING PLAN DASARAHALLI ZONE - WARD NO. 39 NAGASANDRA MAIN ROAD (3919-3920, 3921-3922 & 3923-3924)

DRAWING TITLE:
PARKING ALLOCATION PLAN Ch. 0+000 to Ch. 0+500


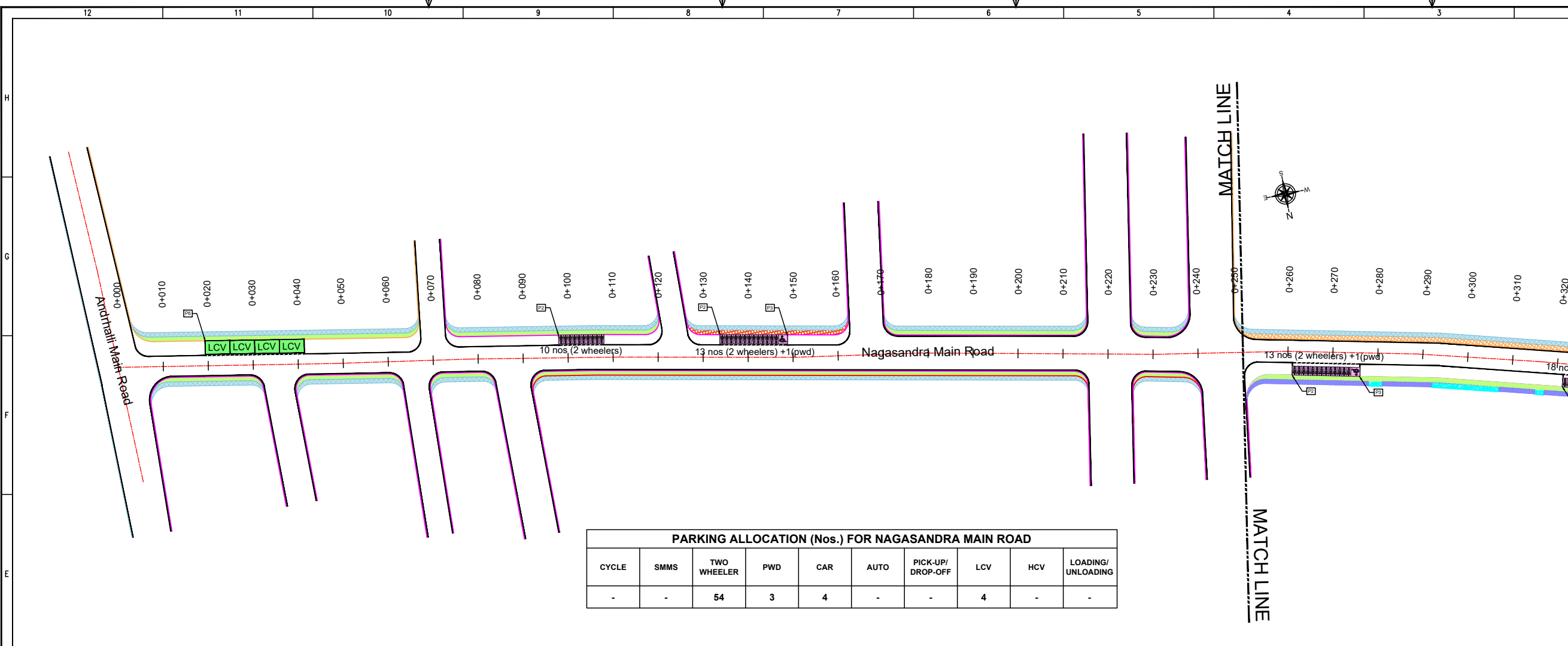


THIS DOCUMENT HAS BEEN PREPARED PURSUANT TO AND SUBJECT TO THE TERMS OF DULT. DULT ACCEPTS NO LIABILITY FOR ANY USE OF THIS DOCUMENT OR FOLLOWING DULT EXPRESS AGREEMENT TO SUCH USE OR ONLY FOR THE PURPOSES FOR WHICH IT WAS PREPARED.

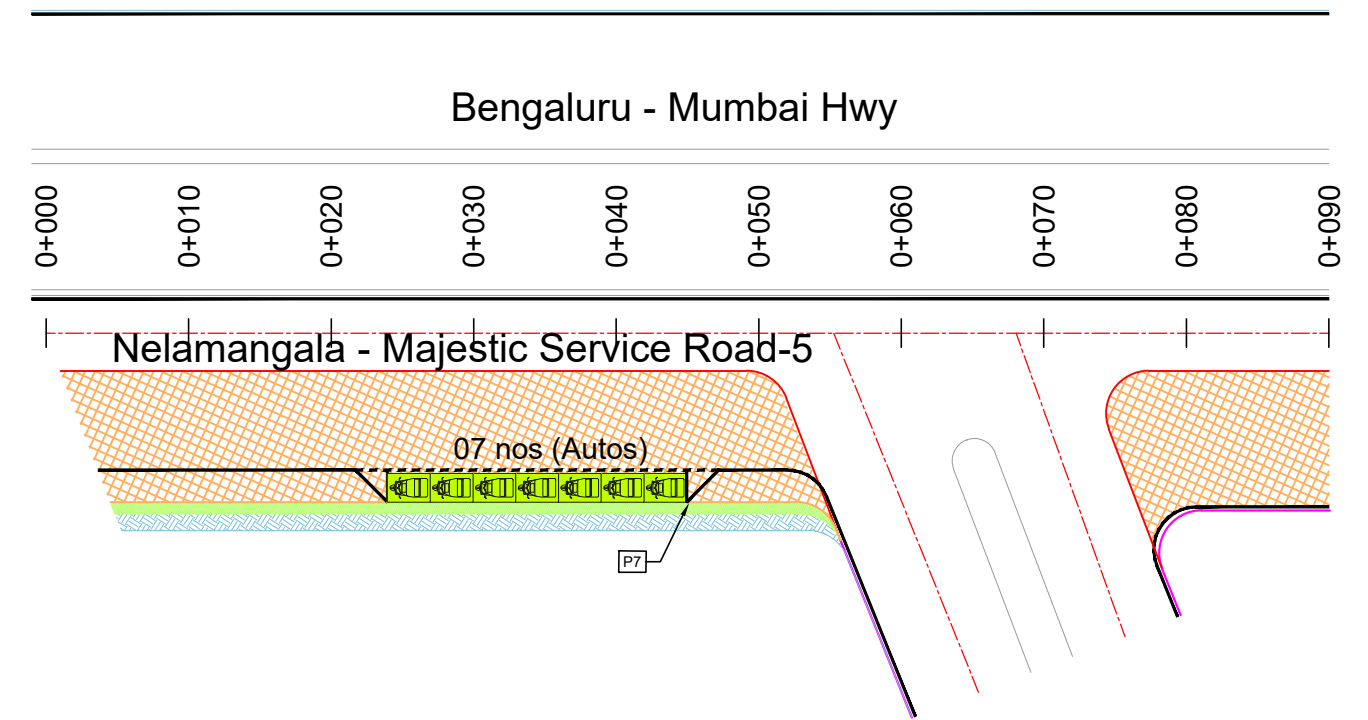
AUTHORITY:
 Directorate of Urban Land Transport
 Urban Development Department (UDD)
 Government of Karnataka
 BMTCL, T.T.M.C., 'B' Block, 4th Floor,
 Shaminagar, K.H. Road, Bengaluru - 560027
 Tel: 080-22236627, Fax: 080-22236630
 Email: dultbangalore@gmail.com
 www.urbantransport.kar.nic.in

DRAWING NUMBER:	REVISION:	DATE:	SHEET NUMBER:
TPE/APPYZ/08/2021/PAP/NMR/01	R0	JUN 2022	01 OF 01

ISSUED ON BEHALF OF DIRECTORATE OF URBAN LAND TRANSPORT



Jun 24, 2022, 1:38pm
 PWD: 08 - Z: TECHNICAL SECTION WORKSPACE BARAD IN AREA PARKING PLAN MAP ZONE INSEDA SARAHALLI ZONE WARD 39/05 NAGASANDRA MAIN ROAD BDN/DUN/05/NAGASANDRA MAIN ROAD
 File Name



PARKING ALLOCATION (Nos.) FOR NELAMANGALA - MAJESTIC SERVICE ROAD-5

CYCLE	SMMS	TWO WHEELER	PWD	CAR	AUTO	PICK-UP/DROP-OFF	LCV	HCV	LOADING/UNLOADING
-	-	-	-	-	7	-	-	-	-

THIS DRAWING IS THE PROPERTY OF DULT AND SHALL NOT BE COPIED OR USED WITHOUT WRITTEN PERMISSION. PROVIDING QUALITY CONTROL AND QUALITY ASSURANCE, WHICH INCLUDES QUALITY OF MATERIALS USED AND WORKMANSHIP PROVIDED ALONG WITH SUPERVISION SHALL BE THE RESPONSIBILITY OF THE CONTRACTOR AND THE PROFESSIONALS INVOLVED FOR SUPERVISION OF CONSTRUCTION WORK BEFORE, DURING AND AFTER EXECUTION OF SUCH CONSTRUCTION WORK.

LEGEND:

- : PROPOSED CENTER LINE
- - - : LANE MARKING
- : ACCESS LANE MARKING
- : EDGE LANE MARKING
- : PROPOSED KERB LINE
- : PROPOSED FOOTPATH
- [P1] : PROPOSED SIGN BOARD
- [|||||] : PROPOSED CYCLE HUB
- [|||||] : PROPOSED SMMS HUB
- [|||||] : PROPOSED TWO WHEELER PARKING
- [P] : PROPOSED PWD (PERSON WITH DISABILITIES) PARKING
- [A] : PROPOSED AUTO RICKSHAW PARKING
- [C] : PROPOSED CAR PARKING
- [LCV] : PROPOSED LIGHT COMMERCIAL VEHICLE (LCV) PARKING
- [HCV] : PROPOSED HEAVY COMMERCIAL VEHICLE (HCV) PARKING
- [Loading/Unloading] : PROPOSED LOADING/UNLOADING ZONE
- [Pick-up/Drop-off] : PROPOSED PICK-UP/DROP-OFF ZONE
- [|||||] : EXISTING FOOTPATH
- [|||||] : EXISTING PAVEMENT
- [] : EXISTING BUS STOP
- [] : EXISTING RAMP/ENTRANCE

PURPOSE OF ISSUE:
PARKING ARRANGEMENT PLAN

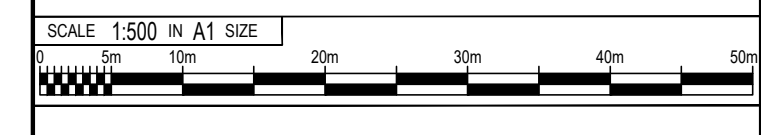
- NOTES:**
- ALL DIMENSION ARE IN METRES UNLESS MENTIONED OTHERWISE.
 - DIMENSION ARE NOT TO BE SCALED, ONLY WRITTEN DIMENSION SHALL BE FOLLOWED.
 - THE GENERAL ARRANGEMENT PLAN HAS BEEN PREPARED USING FIELD MEASUREMENT DRAWINGS.
 - ANY MINOR CHANGES TO THE DRAWING REQUIRED CAN BE DONE TO BEST SUIT AS PER SITE CONDITIONS DURING EXECUTION.
 - THESE DRAWINGS TO BE USED ONLY FOR PROVISION OF AREA PARKING PLAN ASSOCIATED INFRASTRUCTURE.
 - ANY OTHER MANDATORY, WARNING AND INFORMATORY SIGNAGE BOARDS WHICH ARE REQUIRED AS PART OF ROAD SAFETY SHALL BE EXECUTED.
 - THE PARKING SIGNAGES SHOULD BE INSTALLED AS PER THE PARKING SIGNAGE MANUAL SHARED BY DULT.
 - THE LOCATION OF SIGNAGE CAN BE ADJUSTED TO BEST SUIT AS PER SITE CONDITIONS DURING EXECUTION.

REVISION DETAILS	DATE	REV. NO

SUBMITTED TO:
BRUHAT BENGALURU MAHANAGARA PALIKE

PROJECT TITLE:
AREA PARKING PLAN DASARAHALLI ZONE - WARD NO. 39 NELAMANGALA - MAJESTIC SERVICE ROAD-5 (3931-3932)

DRAWING TITLE:
PARKING ALLOCATION PLAN Ch. 0+000 to Ch. 0+090



THIS DOCUMENT HAS BEEN PREPARED PURSUANT TO AND SUBJECT TO THE TERMS OF DULT'S ACCEPTANCE OF LIABILITY FOR ANY USE OF THIS DOCUMENT OR FOLLOWING DULT'S EXPRESS AGREEMENT TO SUCH USE OR ONLY FOR THE PURPOSES FOR WHICH IT WAS PREPARED.

AUTHORITY:
Directorate of Urban Land Transport
Urban Development Department (UDD)
Government of Karnataka
BMTCL, TTMCL, 4th Floor,
Shant Nagar, K.H. Road, Bangalore - 560027
Tel: 080-22226627, Fax: 080-22226630
Email: uld@bangalore.gov.in
www.urbansystem.gov.in

DRAWING NUMBER	REVISION	DATE	SHEET NUMBER
TPE/APP/YZ/08/2021/PAP/NMR-501	RO	JUN 2022	01 OF 01
DESIGNED SC	DRAWN VR	CHECKED SK	

ISSUED ON BEHALF OF DIRECTORATE OF URBAN LAND TRANSPORT

Jun 24, 2022 - 4:47pm
 Project: Z:TECHNICAL SECTION/WORKSPACE/NEERAGARAWANWASARAHALLIWARD 39/NELAMANGALA - MAJESTIC SERVICE ROAD-5 (3931-3932)
 File Name: Z:TECHNICAL SECTION/WORKSPACE/NEERAGARAWANWASARAHALLIWARD 39/NELAMANGALA - MAJESTIC SERVICE ROAD-5 (3931-3932)

THIS DRAWING IS THE PROPERTY OF DULT AND SHALL NOT BE COPIED OR USED WITHOUT WRITTEN PERMISSION.
PROVIDING QUALITY CONTROL AND QUALITY ASSURANCE, WHICH INCLUDES QUALITY OF MATERIALS USED AND WORKMANSHIP PROVIDED ALONG WITH SUPERVISION SHALL BE THE RESPONSIBILITY OF THE CONTRACTOR AND THE PROFESSIONALS INVOLVED FOR SUPERVISION OF CONSTRUCTION WORK BEFORE, DURING AND AFTER EXECUTION OF SUCH CONSTRUCTION WORK.

LEGEND:

- : PROPOSED CENTER LINE
- : EXISTING FOOTPATH
- : LANE MARKING
- : PROPOSED PAVEMENT
- : ACCESS LANE MARKING
- : EXISTING BUS STOP
- : EDGE LANE MARKING
- : EXISTING RAMP/ENTRANCE
- : PROPOSED KERB LINE
- : PROPOSED FOOTPATH
- P1 : PROPOSED SIGN BOARD
- : PROPOSED CYCLE HUB
- : PROPOSED SMMS HUB
- : PROPOSED TWO WHEELER PARKING
- : PROPOSED PWD (PERSON WITH DISABILITIES) PARKING
- : PROPOSED AUTO RICKSHAW PARKING
- : PROPOSED CAR PARKING
- : PROPOSED LIGHT COMMERCIAL VEHICLE (LCV) PARKING
- : PROPOSED HEAVY COMMERCIAL VEHICLE (HCV) PARKING
- : PROPOSED LOADING/UNLOADING ZONE
- : PROPOSED PICK-UP/DROP-OFF ZONE

PURPOSE OF ISSUE:
PARKING ARRANGEMENT PLAN

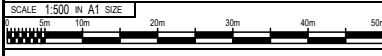
- NOTES:**
1. ALL DIMENSION ARE IN METRES UNLESS MENTIONED OTHERWISE.
 2. DIMENSION ARE NOT TO BE SCALED, ONLY WRITTEN DIMENSION SHALL BE FOLLOWED.
 3. THE GENERAL ARRANGEMENT PLAN HAS BEEN PREPARED USING FIELD MEASUREMENT DRAWINGS.
 4. ANY MINOR CHANGES TO THE DRAWING REQUIRED CAN BE DONE TO BEST SUIT AS PER SITE CONDITIONS DURING EXECUTION.
 5. THESE DRAWINGS TO BE USED ONLY FOR PROVISION OF AREA PARKING PLAN ASSOCIATED INFRASTRUCTURE.
 6. ANY OTHER MANDATORY, WARNING AND INFORMATORY SIGNAGE BOARDS WHICH ARE REQUIRED AS PART OF ROAD SAFETY SHALL BE EXECUTED.
 7. THE PARKING SIGNAGES SHOULD BE INSTALLED AS PER THE PARKING SIGNAGE MANUAL SHARED BY DULT.
 8. THE LOCATION OF SIGNAGE CAN BE ADJUSTED TO BEST SUIT AS PER SITE CONDITIONS DURING EXECUTION.

REVISION DETAILS	DATE	REV. NO.

SUBMITTED TO:
BRUHAT BENGALURU MAHANAGARA PALIKE

PROJECT TITLE:
AREA PARKING PLAN DASARAHALLI ZONE - WARD NO. 39 VINAYAKNAGAR MAIN STREET (3933-3934)

DRAWING TITLE:
PARKING ALLOCATION PLAN Ch. 0+000 to Ch. 0+340



THIS DOCUMENT HAS BEEN PREPARED PURSUANT TO AND SUBJECT TO THE TERMS OF DULT. DULT ACCEPTS NO LIABILITY FOR ANY USE OF THIS DOCUMENT OR FOLLOWING DULT EXPRESS AGREEMENT TO SUCH USE OR ONLY FOR THE PURPOSES FOR WHICH IT WAS PREPARED.

AUTHORITY: Directorate of Urban Land Transport
Urban Development Department (UDD)
Government of Karnataka
BMTCL, T.T.M.C., 'B' Block, 4th Floor,
Shamlingar, K.H. Road, Bengaluru - 560027
Tel: 080-22236627, Fax: 080-22236630
Email: dultbengaluru@gmail.com
www.urbanlandtransport.kar.nic.in

DRAWING NUMBER: TPE/APP/YZ/08/2021/PAP/VMS/01		REVISION: R0	DATE: JUN 2022	SHEET NUMBER: 01 OF 01
DESIGNED: SC	DRAWN: PTG	CHECKED: SK		

ISSUED ON BEHALF OF DIRECTORATE OF URBAN LAND TRANSPORT

PARKING ALLOCATION (Nos.) FOR VINAYAKANAGAR MAIN STREET									
CYCLE	SMMS	TWO WHEELER	PWD	CAR	AUTO	PICK-UP/DROP-OFF	LCV	HCV	LOADING/UNLOADING
10	-	54	3	4	-	-	-	-	-

Proj No: Z1/TECHNICAL SECTION/WORKSPACE/BAURAD/INAREA/PARKING/PLAN/APP/ZONE/INSEDA/SARAHALLI/ZONE/WARD/39/08/2021/VINAYAKNAGAR MAIN STREET (3933-3934)
 Date: 08/06/2022
 Scale: 1:500 in A1 size

THIS DRAWING IS THE PROPERTY OF DULT AND SHALL NOT BE COPIED OR USED WITHOUT WRITTEN PERMISSION. PROVIDING QUALITY CONTROL AND QUALITY ASSURANCE, WHICH INCLUDES QUALITY OF MATERIALS USED AND WORKMANSHIP PROVIDED ALONG WITH SUPERVISION SHALL BE THE RESPONSIBILITY OF THE CONTRACTOR AND THE PROFESSIONALS INVOLVED FOR SUPERVISION OF CONSTRUCTION WORK BEFORE, DURING AND AFTER EXECUTION OF SUCH CONSTRUCTION WORK.

LEGEND:

--- --	: PROPOSED CENTER LINE	▨	: EXISTING FOOTPATH
- - - -	: LANE MARKING	▨	: PROPOSED PAVEMENT
- · - · -	: ACCESS LANE MARKING	▨	: EXISTING BUS STOP
— — —	: EDGE LANE MARKING	▨	: EXISTING RAMP/ENTRANCE
— — —	: PROPOSED KERB LINE		
▨	: PROPOSED FOOTPATH		
P1	: PROPOSED SIGN BOARD		
	: PROPOSED CYCLE HUB		
	: PROPOSED SMMS HUB		
	: PROPOSED TWO WHEELER PARKING		
⊠	: PROPOSED PWD (PERSON WITH DISABILITIES) PARKING		
⊠	: PROPOSED AUTO RICKSHAW PARKING		
⊠	: PROPOSED CAR PARKING		
LCV	: PROPOSED LIGHT COMMERCIAL VEHICLE (LCV) PARKING		
HCV	: PROPOSED HEAVY COMMERCIAL VEHICLE (HCV) PARKING		
Loading / Unloading	: PROPOSED LOADING/UNLOADING ZONE		
Pick-up / Drop-off	: PROPOSED PICK-UP/DROP-OFF ZONE		

PURPOSE OF ISSUE:
PARKING ARRANGEMENT PLAN

- NOTES:**
1. ALL DIMENSION ARE IN METRES UNLESS MENTIONED OTHERWISE.
 2. DIMENSION ARE NOT TO BE SCALED, ONLY WRITTEN DIMENSION SHALL BE FOLLOWED.
 3. THE GENERAL ARRANGEMENT PLAN HAS BEEN PREPARED USING FIELD MEASUREMENT DRAWINGS.
 4. ANY MINOR CHANGES TO THE DRAWING REQUIRED CAN BE DONE TO BEST SUIT AS PER SITE CONDITIONS DURING EXECUTION.
 5. THESE DRAWINGS TO BE USED ONLY FOR PROVISION OF AREA PARKING PLAN ASSOCIATED INFRASTRUCTURE.
 6. ANY OTHER MANDATORY, WARNING AND INFORMATORY SIGNAGE BOARDS WHICH ARE REQUIRED AS PART OF ROAD SAFETY SHALL BE EXECUTED.
 7. THE PARKING SIGNAGES SHOULD BE INSTALLED AS PER THE PARKING SIGNAGE MANUAL SHARED BY DULT.
 8. THE LOCATION OF SIGNAGE CAN BE ADJUSTED TO BEST SUIT AS PER SITE CONDITIONS DURING EXECUTION.

REVISION DETAILS	DATE	REV. NO

SUBMITTED TO:
BRUHAT BENGALURU MAHANAGARA PALIKE

PROJECT TITLE:
AREA PARKING PLAN DASARAHALLI ZONE - WARD NO. 39 W0300 4TH CRS LAKSHMI SAGAR LYT (3915 TO 3916)

DRAWING TITLE:
PARKING ALLOCATION PLAN Ch. 0+000 to Ch. 0+166

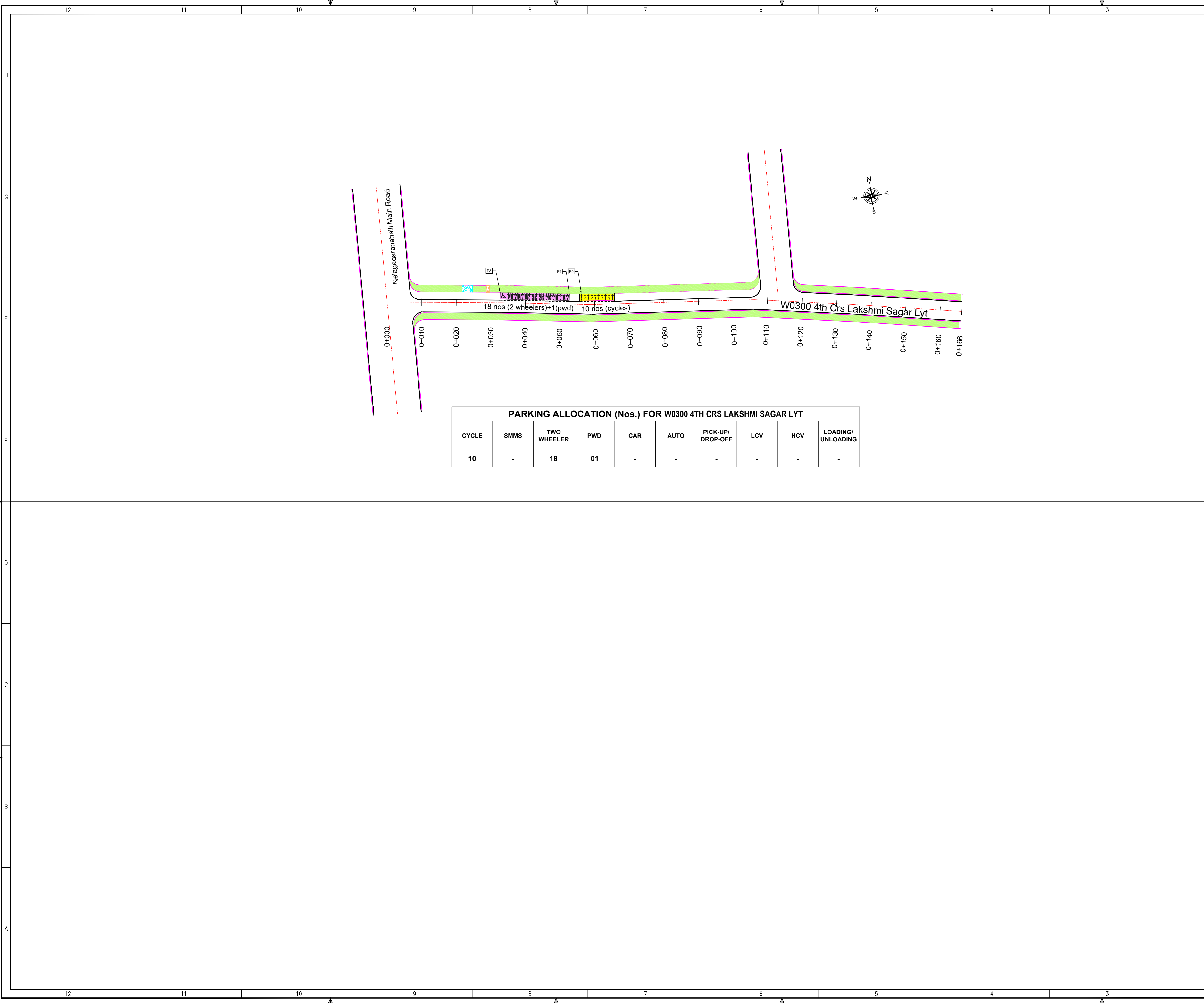




THIS DOCUMENT HAS BEEN PREPARED PURSUANT TO AND SUBJECT TO THE TERMS OF DULT. DULT ACCEPTS NO LIABILITY FOR ANY USE OF THIS DOCUMENT OR FOLLOWING DULT EXPRESS AGREEMENT TO SUCH USE OR ONLY FOR THE PURPOSES FOR WHICH IT WAS PREPARED.

AUTHORITY:
Directorate of Urban Land Transport
Urban Development Department (UDD)
Government of Karnataka
BMTCL, TTKCL, 1F Block, 4th Floor,
Shant Nagar, K.H. Road, Bengaluru - 560027
Tel: 080-22226627, Fax: 080-22226630
Email: dult@bangalore.gov.in
www.urbantransport.kar.nic.in

DRAWING NUMBER: TPE/APP/YZ/08/2021/PAP/W0300/01	REVISION: RO	DATE: JUN 2022	SHEET NUMBER: 01 OF 01
DESIGNED: SC	DRAWN: VR	CHECKED: SK	

ISSUED ON BEHALF OF DIRECTORATE OF URBAN LAND TRANSPORT



PARKING ALLOCATION (Nos.) FOR W0300 4TH CRS LAKSHMI SAGAR LYT

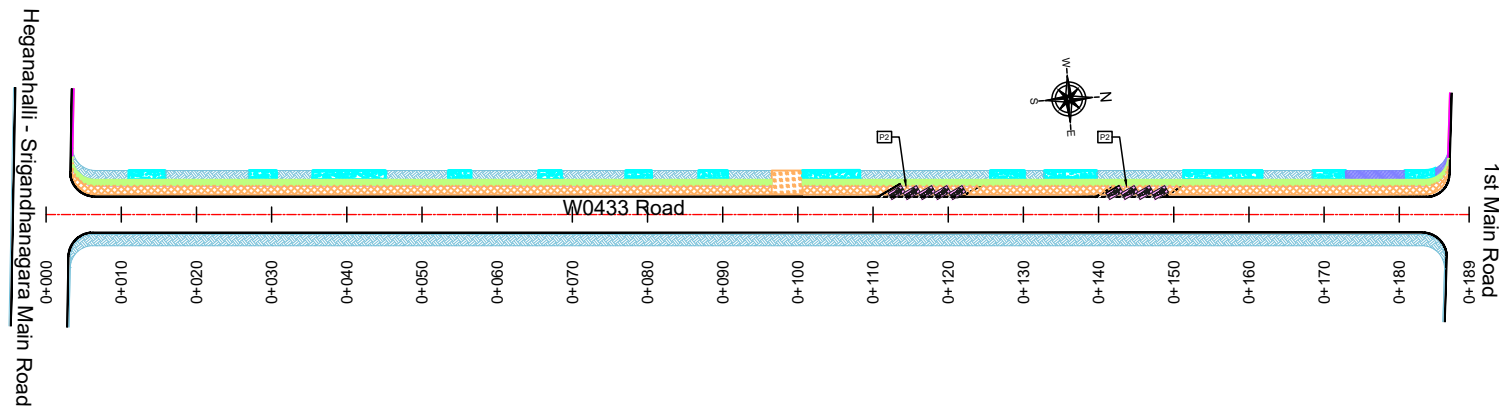
CYCLE	SMMS	TWO WHEELER	PWD	CAR	AUTO	PICK-UP/DROP-OFF	LCV	HCV	LOADING/UNLOADING
10	-	18	01	-	-	-	-	-	-

Jun 24, 2022 - 4:42pm
 Project: Z:TECHNICAL SECTION\WORKSPACE\BENGALURU\MAHANAGARA\WARD 39\W0300 4TH CRS LAKSHMI SAGAR LYT (3915 TO 3916)
 File Name:

THIS DRAWING IS THE PROPERTY OF DULT AND SHALL NOT BE COPIED OR USED WITHOUT WRITTEN PERMISSION.
 PROVIDING QUALITY CONTROL AND QUALITY ASSURANCE, WHICH INCLUDES QUALITY OF MATERIALS USED AND WORKMANSHIP PROVIDED ALONG WITH SUPERVISION SHALL BE THE RESPONSIBILITY OF THE CONTRACTOR AND THE PROFESSIONALS INVOLVED FOR SUPERVISION OF CONSTRUCTION WORK BEFORE, DURING AND AFTER EXECUTION OF SUCH CONSTRUCTION WORK.

LEGEND:

- : PROPOSED CENTER LINE
- - - : LANE MARKING
- : ACCESS LANE MARKING
- : EDGE LANE MARKING
- : PROPOSED KERB LINE
- : PROPOSED FOOTPATH
- [P1] : PROPOSED SIGN BOARD
- [] : PROPOSED CYCLE HUB
- [] : PROPOSED SMMS HUB
- [] : PROPOSED TWO WHEELER PARKING
- [] : PROPOSED PWD (PERSON WITH DISABILITIES) PARKING
- [] : PROPOSED AUTO RICKSHAW PARKING
- [] : PROPOSED CAR PARKING
- [] : PROPOSED LIGHT COMMERCIAL VEHICLE (LCV) PARKING
- [] : PROPOSED HEAVY COMMERCIAL VEHICLE (HCV) PARKING
- [] : PROPOSED LOADING/UNLOADING ZONE
- [] : PROPOSED PICK-UP/DROP-OFF ZONE
- [] : EXISTING FOOTPATH
- [] : PROPOSED PAVEMENT
- [] : EXISTING BUS STOP
- [] : EXISTING RAMP/ENTRANCE



PARKING ALLOCATION (Nos.) FOR 15th CROSS ROAD

CYCLE	SMMS	TWO WHEELER	PWD	CAR	AUTO	PICK-UP/DROP-OFF	LCV	HCV	LOADING/UNLOADING
-	-	09	-	-	-	-	-	-	-

PARKING ARRANGEMENT PLAN

- NOTES:**
1. ALL DIMENSION ARE IN METRES UNLESS MENTIONED OTHERWISE.
 2. DIMENSION ARE NOT TO BE SCALED, ONLY WRITTEN DIMENSION SHALL BE FOLLOWED.
 3. THE GENERAL ARRANGEMENT PLAN HAS BEEN PREPARED USING FIELD MEASUREMENT DRAWINGS.
 4. ANY MINOR CHANGES TO THE DRAWING REQUIRED CAN BE DONE TO BEST SUIT AS PER SITE CONDITIONS DURING EXECUTION.
 5. THESE DRAWINGS TO BE USED ONLY FOR PROVISION OF AREA PARKING PLAN ASSOCIATED INFRASTRUCTURE.
 6. ANY OTHER MANDATORY, WARNING AND INFORMATORY SIGNAGE BOARDS WHICH ARE REQUIRED AS PART OF ROAD SAFETY SHALL BE EXECUTED.
 7. THE PARKING SIGNAGES SHOULD BE INSTALLED AS PER THE PARKING SIGNAGE MANUAL SHARED BY DULT.
 8. THE LOCATION OF SIGNAGE CAN BE ADJUSTED TO BEST SUIT AS PER SITE CONDITIONS DURING EXECUTION.

REVISION DETAILS	DATE	REV. NO.

**BRUHAT BENGALURU
MAHANAGARA PALIKE**

**AREA PARKING PLAN
DASARAHALLI ZONE - WARD NO. 70
W0433
(7023-7024)**

**PARKING ALLOCATION PLAN
Ch. 0+000 to Ch. 0+189**



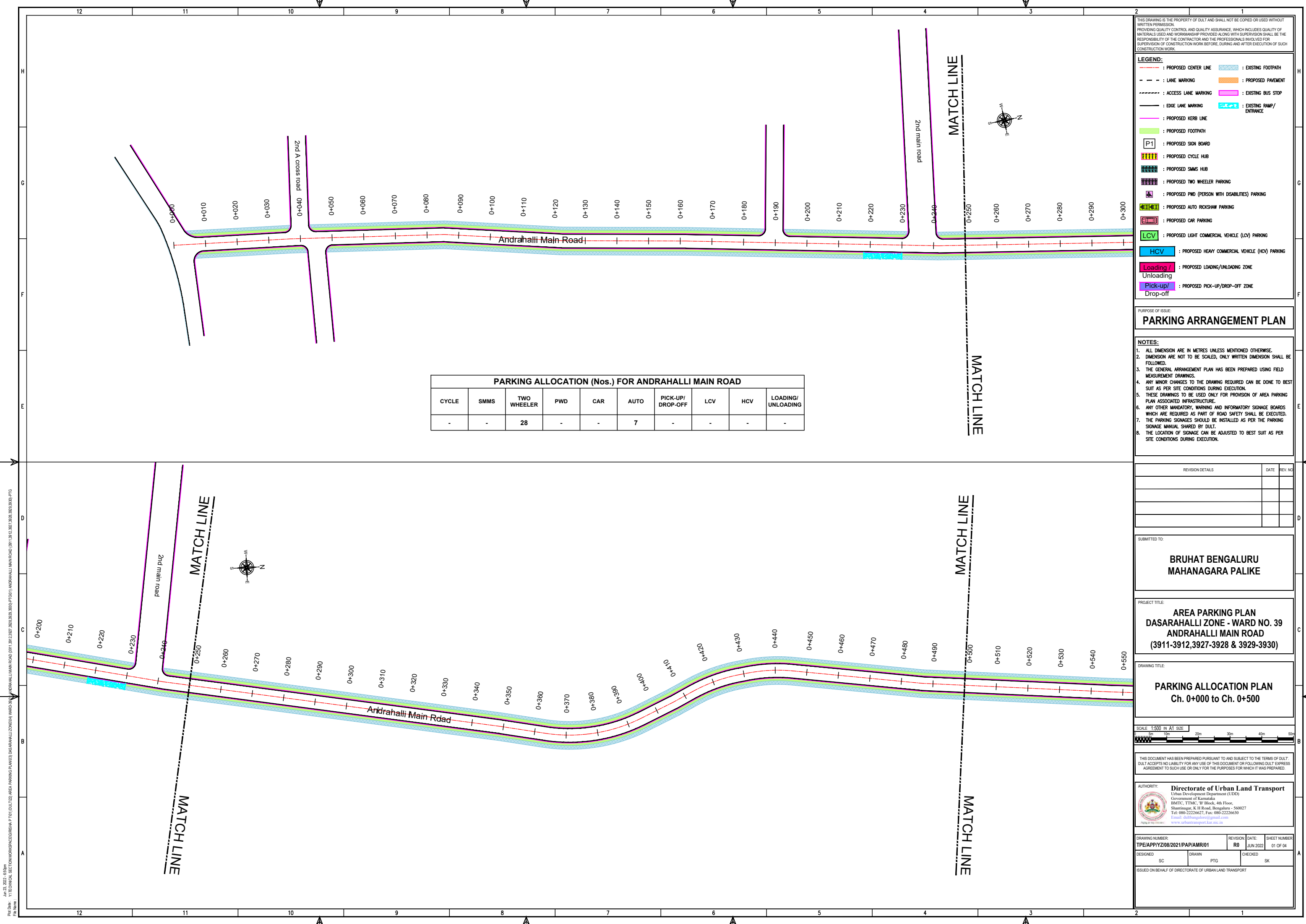
THIS DOCUMENT HAS BEEN PREPARED PURSUANT TO AND SUBJECT TO THE TERMS OF DULT. DULT ACCEPTS NO LIABILITY FOR ANY USE OF THIS DOCUMENT OR FOLLOWING DULT EXPRESS AGREEMENT TO SUCH USE OR ONLY FOR THE PURPOSES FOR WHICH IT WAS PREPARED.

AUTHORITY: Directorate of Urban Land Transport
 Urban Development Department (UDD)
 Government of Karnataka
 B.M.T.C., T.T.M.C., 'B' Block, 4th Floor,
 Sharmistha, K.H. Road, Bengaluru - 560027
 Tel: 080-22236627, Fax: 080-22236630
 Email: dultbangalore@gmail.com
 www.urbantransport.kar.nic.in

DRAWING NUMBER: TPE/APPY/08/2021/PAP15CR/01	REVISION: R0	DATE: JUN 2022	SHEET NUMBER: 01 OF 01
DESIGNED: RP	DRAWN: BDN	CHECKED: SK	

ISSUED ON BEHALF OF DIRECTORATE OF URBAN LAND TRANSPORT

Jun 24, 2022, 1:38pm
 File Name: Z:\TECHNICAL_SECTION\WORKSPACE\BHALD\AREA PARKING PLAN\APP ZONE INSEDA SARAHALLI ZONE\WARD 70\W0433\7023-7024\15TH CROSS ROAD (7023-7024).DWG



THIS DRAWING IS THE PROPERTY OF DULT AND SHALL NOT BE COPIED OR USED WITHOUT WRITTEN PERMISSION.
 PROVIDING QUALITY CONTROL AND QUALITY ASSURANCE, WHICH INCLUDES QUALITY OF MATERIALS USED AND WORKMANSHIP PROVIDED ALONG WITH SUPERVISION SHALL BE THE RESPONSIBILITY OF THE CONTRACTOR AND THE PROFESSIONALS INVOLVED FOR THE SUPERVISION OF CONSTRUCTION WORK BEFORE, DURING AND AFTER EXECUTION OF SUCH CONSTRUCTION WORK.

LEGEND:

- PROPOSED CENTER LINE
- LANE MARKING
- ACCESS LANE MARKING
- EDGE LANE MARKING
- PROPOSED KERB LINE
- PROPOSED FOOTPATH
- PROPOSED SIGN BOARD
- PROPOSED CYCLE HUB
- PROPOSED SMMS HUB
- PROPOSED TWO WHEELER PARKING
- PROPOSED PWD (PERSON WITH DISABILITIES) PARKING
- PROPOSED AUTO RICKSHAW PARKING
- PROPOSED CAR PARKING
- PROPOSED LIGHT COMMERCIAL VEHICLE (LCV) PARKING
- PROPOSED HEAVY COMMERCIAL VEHICLE (HCV) PARKING
- PROPOSED LOADING/UNLOADING ZONE
- PROPOSED PICK-UP/DROP-OFF ZONE
- EXISTING FOOTPATH
- PROPOSED PAVEMENT
- EXISTING BUS STOP
- EXISTING RAMP/ENTRANCE

PARKING ALLOCATION (Nos.) FOR ANDRAHALLI MAIN ROAD

CYCLE	SMMS	TWO WHEELER	PWD	CAR	AUTO	PICK-UP/DROP-OFF	LCV	HCV	LOADING/UNLOADING
-	-	28	-	-	7	-	-	-	-

PARKING ARRANGEMENT PLAN

NOTES:

- ALL DIMENSION ARE IN METRES UNLESS MENTIONED OTHERWISE.
- DIMENSION ARE NOT TO BE SCALED, ONLY WRITTEN DIMENSION SHALL BE FOLLOWED.
- THE GENERAL ARRANGEMENT PLAN HAS BEEN PREPARED USING FIELD MEASUREMENT DRAWINGS.
- ANY MINOR CHANGES TO THE DRAWING REQUIRED CAN BE DONE TO BEST SUIT AS PER SITE CONDITIONS DURING EXECUTION.
- THESE DRAWINGS TO BE USED ONLY FOR PROVISION OF AREA PARKING PLAN ASSOCIATED INFRASTRUCTURE.
- ANY OTHER MANDATORY, WARNING AND INFORMATORY SIGNAGE BOARDS WHICH ARE REQUIRED AS PART OF ROAD SAFETY SHALL BE EXECUTED.
- THE PARKING SIGNAGES SHOULD BE INSTALLED AS PER THE PARKING SIGNAGE MANUAL SHARED BY DULT.
- THE LOCATION OF SIGNAGE CAN BE ADJUSTED TO BEST SUIT AS PER SITE CONDITIONS DURING EXECUTION.

REVISION DETAILS	DATE	REV. NO.

SUBMITTED TO:

BRUHAT BENGALURU MAHANAGARA PALIKE

PROJECT TITLE:

**AREA PARKING PLAN
 DASARAHALLI ZONE - WARD NO. 39
 ANDRAHALLI MAIN ROAD
 (3911-3912, 3927-3928 & 3929-3930)**

DRAWING TITLE:

**PARKING ALLOCATION PLAN
 Ch. 0+000 to Ch. 0+500**



THIS DOCUMENT HAS BEEN PREPARED PURSUANT TO AND SUBJECT TO THE TERMS OF DULT. DULT ACCEPTS NO LIABILITY FOR ANY USE OF THIS DOCUMENT OR FOLLOWING DULT EXPRESS AGREEMENT TO SUCH USE OR ONLY FOR THE PURPOSES FOR WHICH IT WAS PREPARED.

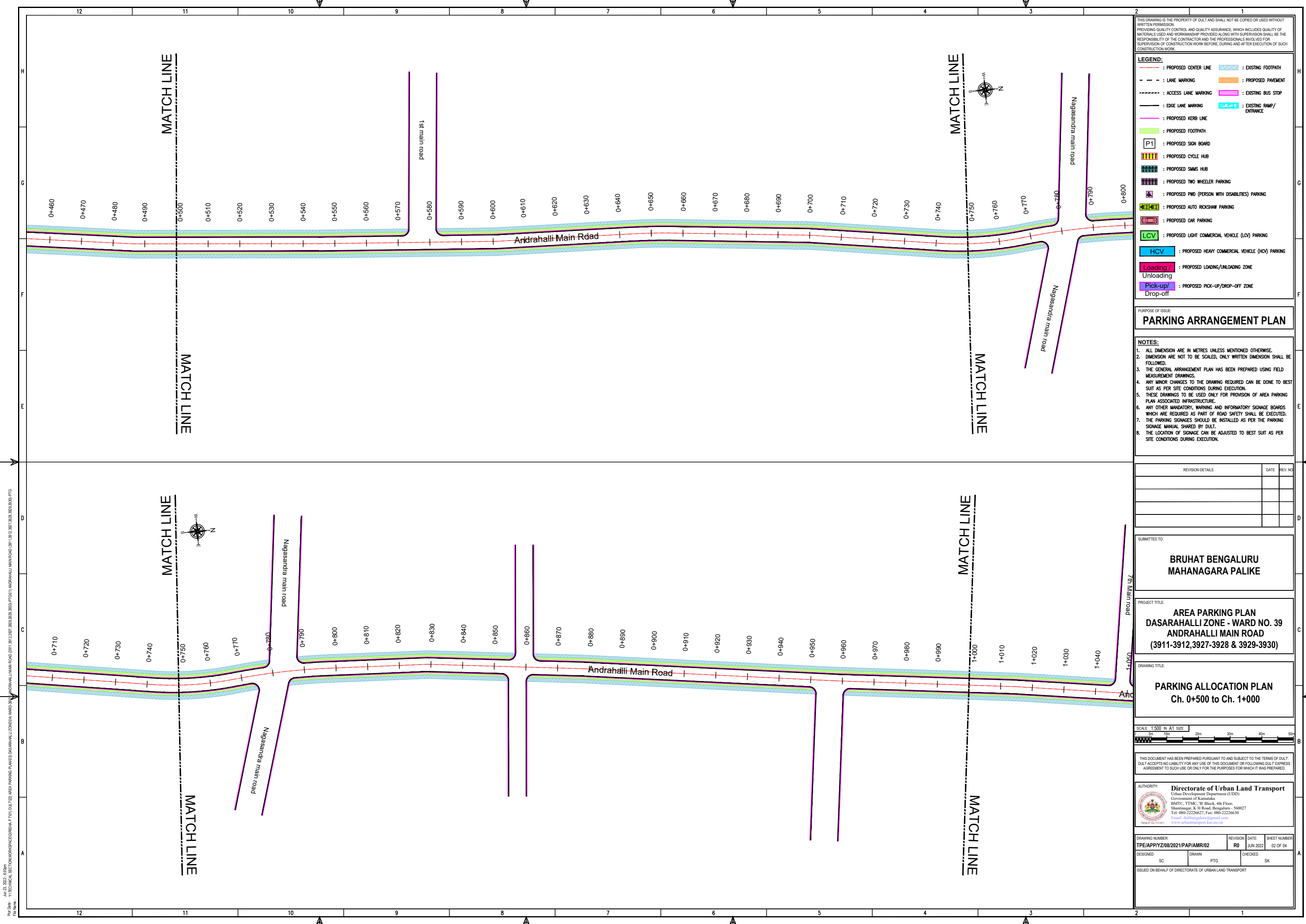
AUTHORITY:

Directorate of Urban Land Transport
 Urban Development Department (UDD)
 Government of Karnataka
 BMTCL, TTMC, 1st Block, 4th Floor,
 Shantinagar, K H Road, Bengaluru - 560027
 Tel: 080-22226627, Fax: 080-22226630
 Email: ultr@bmtcl.com
www.urbantransport.kar.nic.in

DRAWING NUMBER:	REVISION:	DATE:	SHEET NUMBER:
TPE/APP/YZ/08/2021/PAP/AMR/01	R0	JUN 2022	01 OF 04
DESIGNED:	DRAWN:	CHECKED:	
SC	PTG	SK	

ISSUED ON BEHALF OF DIRECTORATE OF URBAN LAND TRANSPORT

Jun 23, 2022 - 6:53pm
 PLOT NO: VITECHNICAL SECTION WORKSPACE/EGORISHA P701/DULT/DA AREA PARKING PLAN/03 DASARAHALLI ZONE/4 WARD/39 ANDRAHALLI MAIN ROAD (3911-3912, 3927-3928, 3929-3930)-PTG



THIS DRAWING IS THE PROPERTY OF DULT AND SHALL NOT BE COPIED OR USED WITHOUT WRITTEN PERMISSION.
 PROVIDING QUALITY CONTROL AND QUALITY ASSURANCE, WHICH INCLUDES QUALITY OF MATERIALS USED AND WORKMANSHIP PROVIDED ALONG WITH SUPERVISION SHALL BE THE RESPONSIBILITY OF THE CONTRACTOR AND THE PROFESSIONALS INVOLVED FOR SUPERVISION OF CONSTRUCTION WORK BEFORE, DURING AND AFTER EXECUTION OF SUCH CONSTRUCTION WORK.

LEGEND:

- : PROPOSED CENTER LINE
- - - : LANE MARKING
- - - : ACCESS LANE MARKING
- : EDGE LANE MARKING
- : PROPOSED KERB LINE
- : PROPOSED FOOTPATH
- [P1] : PROPOSED SIGN BOARD
- [] : PROPOSED CYCLE HUB
- [] : PROPOSED SAMS HUB
- [] : PROPOSED TWO WHEELER PARKING
- [] : PROPOSED PWD (PERSON WITH DISABILITIES) PARKING
- [] : PROPOSED AUTO RICKSHAW PARKING
- [] : PROPOSED CAR PARKING
- [] : PROPOSED LIGHT COMMERCIAL VEHICLE (LCV) PARKING
- [] : PROPOSED HEAVY COMMERCIAL VEHICLE (HCV) PARKING
- [] : PROPOSED LOADING/UNLOADING ZONE
- [] : PROPOSED PICK-UP/DROP-OFF ZONE
- [] : EXISTING FOOTPATH
- [] : EXISTING PAVEMENT
- [] : EXISTING BUS STOP
- [] : EXISTING RAMP/ENTRANCE

PURPOSE OF ISSUE
PARKING ARRANGEMENT PLAN

NOTES:

- ALL DIMENSION ARE IN METRES UNLESS MENTIONED OTHERWISE.
- DIMENSION ARE NOT TO BE SCALED, ONLY WRITTEN DIMENSION SHALL BE FOLLOWED.
- THE GENERAL ARRANGEMENT PLAN HAS BEEN PREPARED USING FIELD MEASUREMENT DRAWINGS.
- ANY MINOR CHANGES TO THE DRAWING REQUIRED CAN BE DONE TO BEST SUIT AS PER SITE CONDITIONS DURING EXECUTION.
- THESE DRAWINGS TO BE USED ONLY FOR PROVISION OF AREA PARKING PLAN ASSOCIATED INFRASTRUCTURE.
- ANY OTHER MANDATORY, WARNING AND INFORMATORY SIGNAGE BOARDS WHICH ARE REQUIRED AS PART OF ROAD SAFETY SHALL BE EXECUTED.
- THE PARKING SIGNAGES SHOULD BE INSTALLED AS PER THE PARKING SIGNAGE MANUAL, SHARED BY DULT.
- THE LOCATION OF SIGNAGE CAN BE ADJUSTED TO BEST SUIT AS PER SITE CONDITIONS DURING EXECUTION.

REVISION DETAILS	DATE	REV. NO.

SUBMITTED TO:
BRUHAT BENGALURU MAHANAGARA PALIKE

PROJECT TITLE:
**AREA PARKING PLAN
 DASARAHALLI ZONE - WARD NO. 39
 ANDRAHALLI MAIN ROAD
 (3911-3912, 3927-3928 & 3929-3930)**

DRAWING TITLE:
**PARKING ALLOCATION PLAN
 Ch. 0+500 to Ch. 1+000**



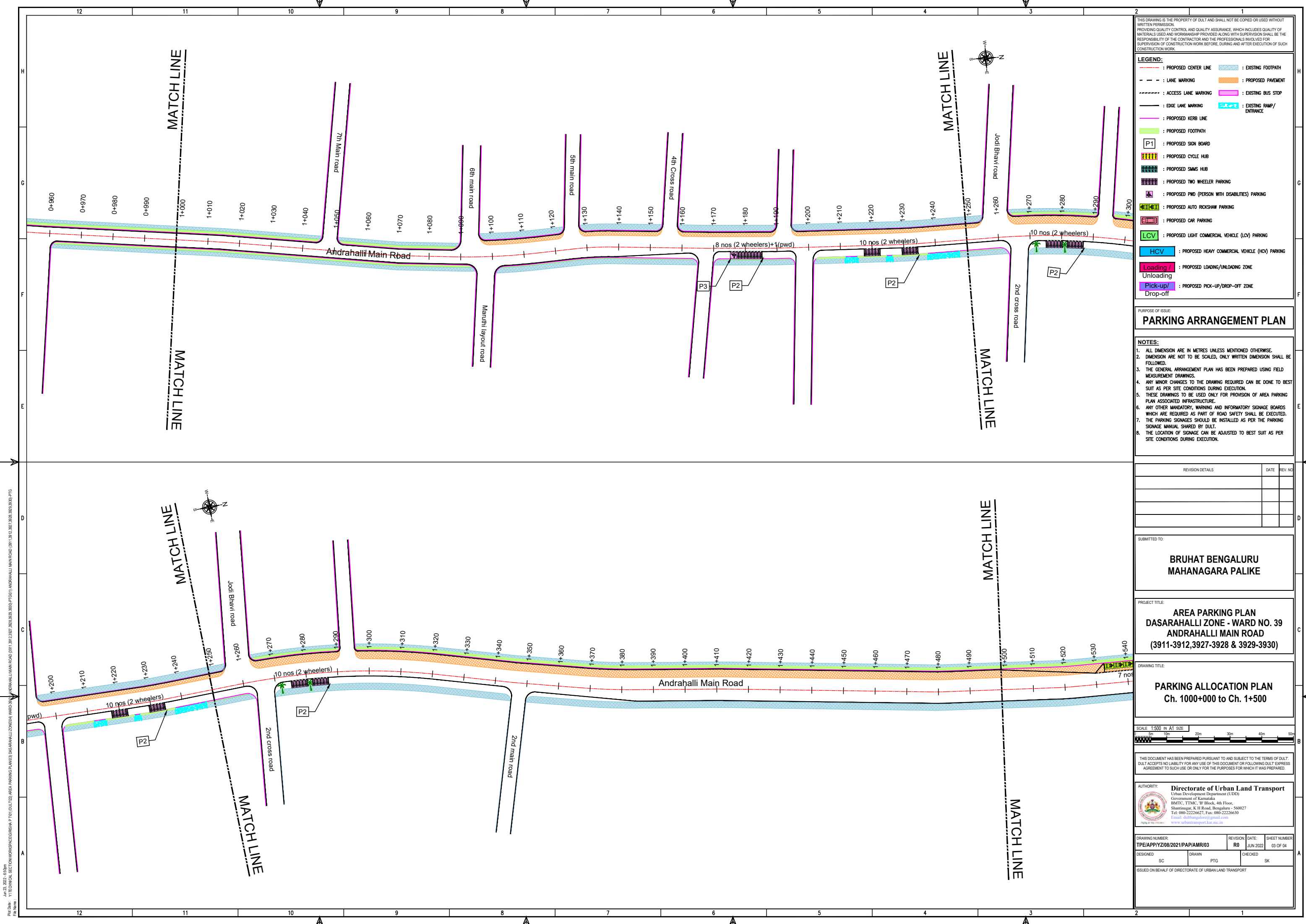
THIS DOCUMENT HAS BEEN PREPARED PURSUANT TO AND SUBJECT TO THE TERMS OF DULT. DULT ACCEPTS NO LIABILITY FOR ANY USE OF THIS DOCUMENT OR FOLLOWING DULT EXPRESS AGREEMENT TO SUCH USE OR ONLY FOR THE PURPOSES FOR WHICH IT WAS PREPARED.

AUTHORITY:
Directorate of Urban Land Transport
 Urban Development Department (UDD)
 Government of Karnataka
 BMTCL, TTMC, B Block, 4th Floor,
 Shantinagar, K H Road, Bengaluru - 560027
 Tel: 080-22226627, Fax: 080-22226630
 Email: dult@bmtcl.gov.in
 www.urbantransport.kar.nic.in

DRAWING NUMBER: TPE/APPYZ/08/2021/PAP/AMR/02	REVISION: R0	DATE: JUN 2022	SHEET NUMBER: 02 OF 04
DESIGNED: SC	DRAWN: PTG	CHECKED: SK	

ISSUED ON BEHALF OF DIRECTORATE OF URBAN LAND TRANSPORT

Jan 23, 2022 - 6:59pm
 P:\DWG\1\TECHNICAL SECTIONS\WORKSPACE\GEORISHA P\T01 DULT\20 AREA PARKING PLAN\03 DASARAHALLI ZONE\W.D.39\ANDRAHALLI MAIN ROAD (3911-3912, 3927-3928 & 3929-3930).PTG
 File Name:



THIS DRAWING IS THE PROPERTY OF DULT AND SHALL NOT BE COPIED OR USED WITHOUT WRITTEN PERMISSION. PROVIDING QUALITY CONTROL AND QUALITY ASSURANCE, WHICH INCLUDES QUALITY OF MATERIALS USED AND WORKMANSHIP PROVIDED ALONG WITH SUPERVISION SHALL BE THE RESPONSIBILITY OF THE CONTRACTOR AND THE PROFESSIONALS INVOLVED FOR THE SUPERVISION OF CONSTRUCTION WORK BEFORE, DURING AND AFTER EXECUTION OF SUCH CONSTRUCTION WORK.

LEGEND:

- : PROPOSED CENTER LINE
- - - : LANE MARKING
- - - : ACCESS LANE MARKING
- : EDGE LANE MARKING
- : PROPOSED KERB LINE
- : PROPOSED FOOTPATH
- : PROPOSED SIGN BOARD
- : PROPOSED CYCLE HUB
- : PROPOSED SAMS HUB
- : PROPOSED TWO WHEELER PARKING
- : PROPOSED PWD (PERSON WITH DISABILITIES) PARKING
- : PROPOSED AUTO RICKSHAW PARKING
- : PROPOSED CAR PARKING
- : PROPOSED LIGHT COMMERCIAL VEHICLE (LCV) PARKING
- : PROPOSED HEAVY COMMERCIAL VEHICLE (HCV) PARKING
- : PROPOSED LOADING/UNLOADING ZONE
- : PROPOSED PICK-UP/DROP-OFF ZONE
- : EXISTING FOOTPATH
- : PROPOSED PAVEMENT
- : EXISTING BUS STOP
- : EXISTING RAMP/ENTRANCE

PARKING ARRANGEMENT PLAN

NOTES:

1. ALL DIMENSION ARE IN METRES UNLESS MENTIONED OTHERWISE.
2. DIMENSION ARE NOT TO BE SCALED, ONLY WRITTEN DIMENSION SHALL BE FOLLOWED.
3. THE GENERAL ARRANGEMENT PLAN HAS BEEN PREPARED USING FIELD MEASUREMENT DRAWINGS.
4. ANY MINOR CHANGES TO THE DRAWING REQUIRED CAN BE DONE TO BEST SUIT AS PER SITE CONDITIONS DURING EXECUTION.
5. THESE DRAWINGS TO BE USED ONLY FOR PROVISION OF AREA PARKING PLAN ASSOCIATED INFRASTRUCTURE.
6. ANY OTHER MANDATORY, WARNING AND INFORMATORY SIGNAGE BOARDS WHICH ARE REQUIRED AS PART OF ROAD SAFETY SHALL BE EXECUTED.
7. THE PARKING SIGNAGES SHOULD BE INSTALLED AS PER THE PARKING SIGNAGE MANUAL, SHARED BY DULT.
8. THE LOCATION OF SIGNAGE CAN BE ADJUSTED TO BEST SUIT AS PER SITE CONDITIONS DURING EXECUTION.

REVISION DETAILS	DATE	REV. NO

SUBMITTED TO:

BRUHAT BENGALURU MAHANAGARA PALIKE

PROJECT TITLE:

**AREA PARKING PLAN
DASARAHALLI ZONE - WARD NO. 39
ANDRAHALLI MAIN ROAD
(3911-3912, 3927-3928 & 3929-3930)**

DRAWING TITLE:

**PARKING ALLOCATION PLAN
Ch. 1000+000 to Ch. 1+500**



THIS DOCUMENT HAS BEEN PREPARED PURSUANT TO AND SUBJECT TO THE TERMS OF DULT. DULT ACCEPTS NO LIABILITY FOR ANY USE OF THIS DOCUMENT OR FOLLOWING DULT EXPRESS AGREEMENT TO SUCH USE OR ONLY FOR THE PURPOSES FOR WHICH IT WAS PREPARED.

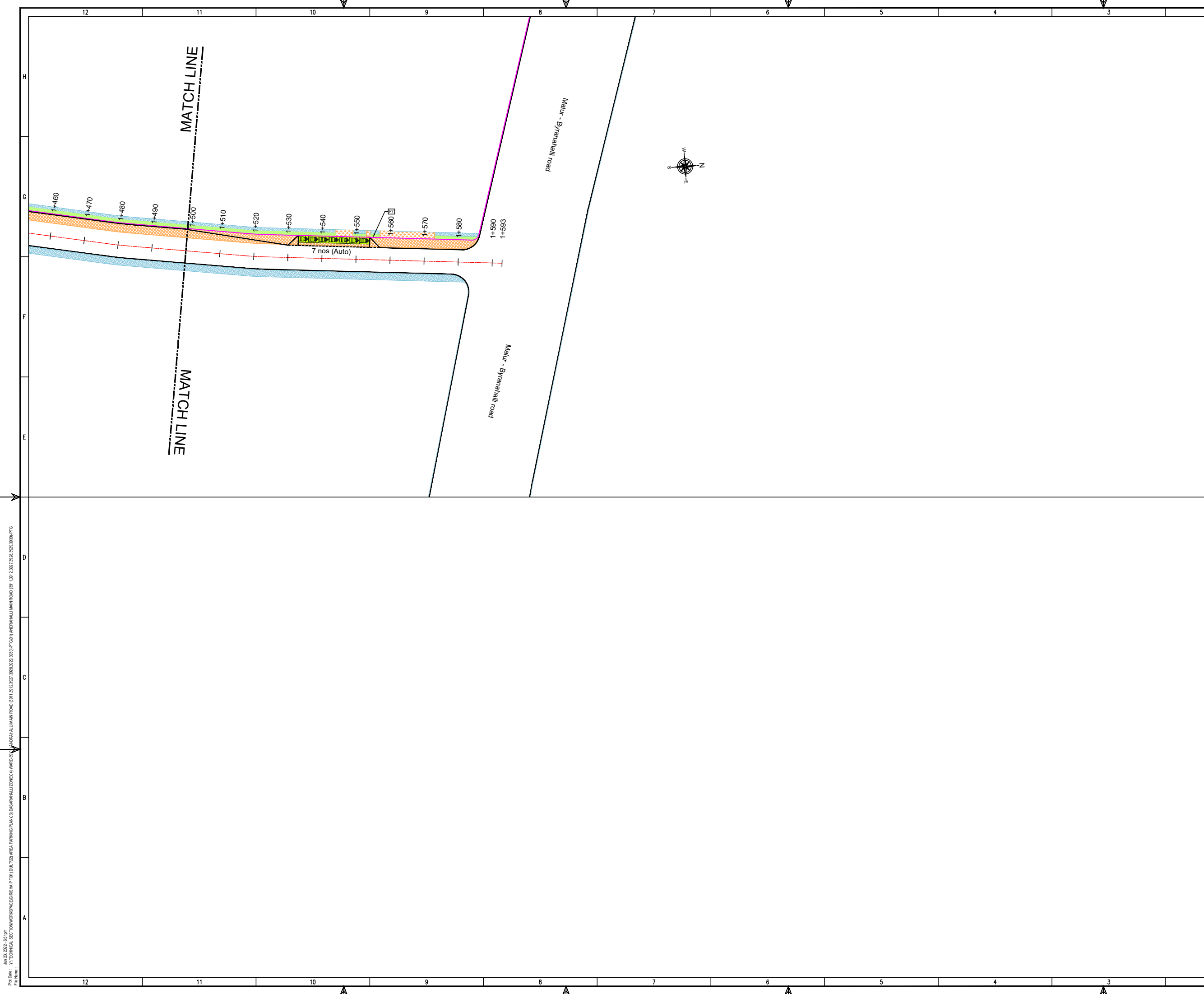
AUTHORITY:

Directorate of Urban Land Transport
Urban Development Department (UDD)
Government of Karnataka
BMTCL, TTMC, 9F Block, 4th Floor,
Shantinagar, K H Road, Bengaluru - 560027
Tel: 080-22226627, Fax: 080-22226630
Email: duat@bmtcl.gov.in
www.urbantransport.kar.nic.in

DRAWING NUMBER:	REVISION:	DATE:	SHEET NUMBER:
TPE/APPY/208/2021/PAP/AMR/03	R0	JUN 2022	03 OF 04
DESIGNED:	DRAWN:	CHECKED:	PTG
SC	PTG	SK	SK

ISSUED ON BEHALF OF DIRECTORATE OF URBAN LAND TRANSPORT

Jan 23, 2022 - 6:59pm
 PLOT NO: VITECHNICAL SECTION WORKSPACE/REGISTRATION PLOT/DULT/20 AREA PARKING PLAN/03 DASARAHALLI ZONE/39 ANDRAHALLI MAIN ROAD (3911-3912, 3927-3928, 3929-3930)-PTG
 ANDRAHALLI MAIN ROAD (3911-3912, 3927-3928, 3929-3930)-PTG/03 DASARAHALLI MAIN ROAD (3911-3912, 3927-3928, 3929-3930)-PTG



THIS DRAWING IS THE PROPERTY OF DULT AND SHALL NOT BE COPIED OR USED WITHOUT WRITTEN PERMISSION. PROVIDING QUALITY CONTROL AND QUALITY ASSURANCE, WHICH INCLUDES QUALITY OF MATERIALS USED AND WORKMANSHIP PROVIDED ALONG WITH SUPERVISION SHALL BE THE RESPONSIBILITY OF THE CONTRACTOR AND THE PROFESSIONALS INVOLVED FOR SUPERVISION OF CONSTRUCTION WORK BEFORE, DURING AND AFTER EXECUTION OF SUCH CONSTRUCTION WORK.

LEGEND:

- : PROPOSED CENTER LINE
- - - : LANE MARKING
- - - : ACCESS LANE MARKING
- : EDGE LANE MARKING
- : PROPOSED KERB LINE
- : PROPOSED FOOTPATH
- [P1] : PROPOSED SIGN BOARD
- [] : PROPOSED CYCLE HUB
- [] : PROPOSED SAMS HUB
- [] : PROPOSED TWO WHEELER PARKING
- [] : PROPOSED PWD (PERSON WITH DISABILITIES) PARKING
- [] : PROPOSED AUTO RICKSHAW PARKING
- [] : PROPOSED CAR PARKING
- [LCV] : PROPOSED LIGHT COMMERCIAL VEHICLE (LCV) PARKING
- [HCV] : PROPOSED HEAVY COMMERCIAL VEHICLE (HCV) PARKING
- [Loading/Unloading] : PROPOSED LOADING/UNLOADING ZONE
- [Pick-up/Drop-off] : PROPOSED PICK-UP/DROP-OFF ZONE
- [] : EXISTING FOOTPATH
- [] : PROPOSED PAVEMENT
- [] : EXISTING BUS STOP
- [] : EXISTING RAMP/ENTRANCE

PARKING ARRANGEMENT PLAN

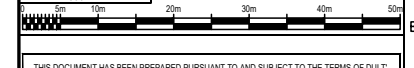
- NOTES:**
- ALL DIMENSION ARE IN METRES UNLESS MENTIONED OTHERWISE.
 - DIMENSION ARE NOT TO BE SCALED, ONLY WRITTEN DIMENSION SHALL BE FOLLOWED.
 - THE GENERAL ARRANGEMENT PLAN HAS BEEN PREPARED USING FIELD MEASUREMENT DRAWINGS.
 - ANY MINOR CHANGES TO THE DRAWING REQUIRED CAN BE DONE TO BEST SUIT AS PER SITE CONDITIONS DURING EXECUTION.
 - THESE DRAWINGS TO BE USED ONLY FOR PROVISION OF AREA PARKING PLAN ASSOCIATED INFRASTRUCTURE.
 - ANY OTHER MANDATORY, WARNING AND INFORMATORY SIGNAGE BOARDS WHICH ARE REQUIRED AS PART OF ROAD SAFETY SHALL BE EXECUTED.
 - THE PARKING SIGNAGES SHOULD BE INSTALLED AS PER THE PARKING SIGNAGE MANUAL SHARED BY DULT.
 - THE LOCATION OF SIGNAGE CAN BE ADJUSTED TO BEST SUIT AS PER SITE CONDITIONS DURING EXECUTION.

REVISION DETAILS	DATE	REV. NO

SUBMITTED TO:
BRUHAT BENGALURU MAHANAGARA PALIKE

PROJECT TITLE:
**AREA PARKING PLAN
DASARAHALLI ZONE - WARD NO. 39
ANDRAHALLI MAIN ROAD
(3911-3912, 3927-3928 & 3929-3930)**

DRAWING TITLE:
**PARKING ALLOCATION PLAN
Ch. 1+500 to Ch. 1+600**



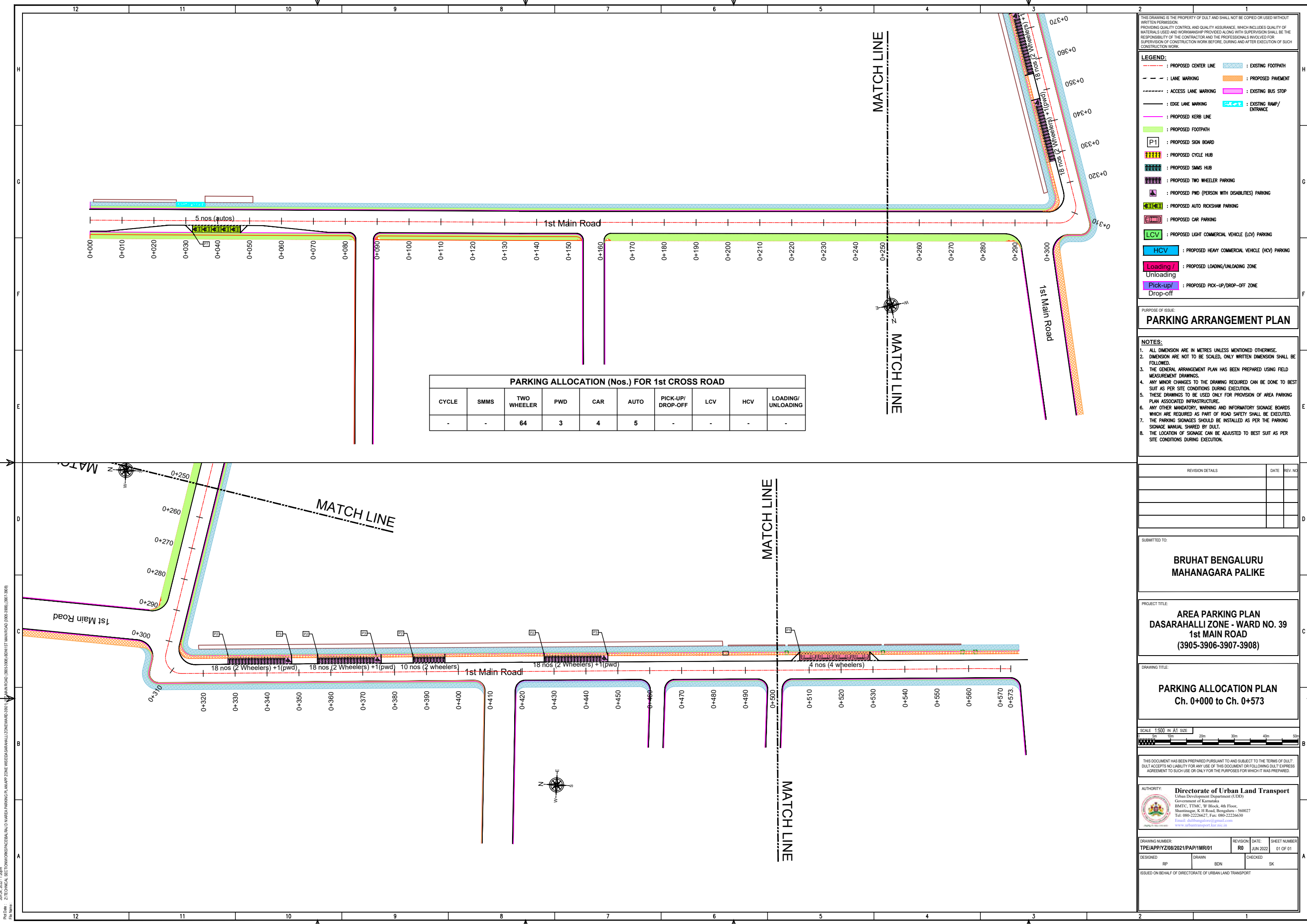
THIS DOCUMENT HAS BEEN PREPARED PURSUANT TO AND SUBJECT TO THE TERMS OF DULT. DULT ACCEPTS NO LIABILITY FOR ANY USE OF THIS DOCUMENT OR FOLLOWING DULT EXPRESS AGREEMENT TO SUCH USE OR ONLY FOR THE PURPOSES FOR WHICH IT WAS PREPARED.

AUTHORITY:
Directorate of Urban Land Transport
Urban Development Department (UDD)
Government of Karnataka
BMTCL, TTMC, 9F Block, 4th Floor,
Shantinagar, K H Road, Bengaluru - 560027
Tel: 080-22226627, Fax: 080-22226630
Email: duat@bmtcl.com
www.urbantransport.kar.nic.in

DRAWING NUMBER: TPE/APP/YZ/08/2021/PAP/AMR/04	REVISION: R0	DATE: JUN 2022	SHEET NUMBER: 04 OF 04
DESIGNED: SC	DRAWN: PTG	CHECKED: SK	

ISSUED ON BEHALF OF DIRECTORATE OF URBAN LAND TRANSPORT

Jan 23, 2022 - 6:5 pm
 PLOT NO: V1
 TECHNICAL SECTION WORKSPACE/REGISTRATION PLOT/DULT/AREA PARKING PLAN/03 DASARAHALLI ZONE/4 (WARD 39) ANDRAHALLI MAIN ROAD (3911-3912, 3927-3928, 3929-3930) PTD



PARKING ALLOCATION (Nos.) FOR 1st CROSS ROAD

CYCLE	SMMS	TWO WHEELER	PWD	CAR	AUTO	PICK-UP/DROP-OFF	LCV	HCV	LOADING/UNLOADING
-	-	64	3	4	5	-	-	-	-

THIS DRAWING IS THE PROPERTY OF DULT AND SHALL NOT BE COPIED OR USED WITHOUT WRITTEN PERMISSION. PROVIDING QUALITY CONTROL AND QUALITY ASSURANCE, WHICH INCLUDES QUALITY OF MATERIALS USED AND WORKMANSHIP PROVIDED ALONG WITH SUPERVISION SHALL BE THE RESPONSIBILITY OF THE CONTRACTOR AND THE PROFESSIONALS INVOLVED FOR SUPERVISION OF CONSTRUCTION WORK BEFORE, DURING AND AFTER EXECUTION OF SUCH CONSTRUCTION WORK.

LEGEND:

- : PROPOSED CENTER LINE
- : LANE MARKING
- : ACCESS LANE MARKING
- : EDGE LANE MARKING
- : PROPOSED KERB LINE
- [Green Box] : PROPOSED FOOTPATH
- [Orange Box] : PROPOSED PAVEMENT
- [Pink Box] : EXISTING BUS STOP
- [Blue Box] : EXISTING RAMP/ENTRANCE
- [Green Box] : PROPOSED SIGN BOARD
- [Yellow Box] : PROPOSED CYCLE HUB
- [Blue Box] : PROPOSED SMMS HUB
- [Green Box] : PROPOSED TWO WHEELER PARKING
- [Blue Box] : PROPOSED PWD (PERSON WITH DISABILITIES) PARKING
- [Green Box] : PROPOSED AUTO RICKSHAW PARKING
- [Red Box] : PROPOSED CAR PARKING
- [Green Box] : PROPOSED LIGHT COMMERCIAL VEHICLE (LCV) PARKING
- [Blue Box] : PROPOSED HEAVY COMMERCIAL VEHICLE (HCV) PARKING
- [Red Box] : PROPOSED LOADING/UNLOADING ZONE
- [Blue Box] : PROPOSED PICK-UP/DROP-OFF ZONE

PURPOSE OF ISSUE:
PARKING ARRANGEMENT PLAN

NOTES:

- ALL DIMENSION ARE IN METRES UNLESS MENTIONED OTHERWISE.
- DIMENSION ARE NOT TO BE SCALED, ONLY WRITTEN DIMENSION SHALL BE FOLLOWED.
- THE GENERAL ARRANGEMENT PLAN HAS BEEN PREPARED USING FIELD MEASUREMENT DRAWINGS.
- ANY MINOR CHANGES TO THE DRAWING REQUIRED CAN BE DONE TO BEST SUIT AS PER SITE CONDITIONS DURING EXECUTION.
- THESE DRAWINGS TO BE USED ONLY FOR PROVISION OF AREA PARKING PLAN ASSOCIATED INFRASTRUCTURE.
- ANY OTHER MANDATORY, WARNING AND INFORMATORY SIGNAGE BOARDS WHICH ARE REQUIRED AS PART OF ROAD SAFETY SHALL BE EXECUTED.
- THE PARKING SIGNAGES SHOULD BE INSTALLED AS PER THE PARKING SIGNAGE MANUAL SHARED BY DULT.
- THE LOCATION OF SIGNAGE CAN BE ADJUSTED TO BEST SUIT AS PER SITE CONDITIONS DURING EXECUTION.

REVISION DETAILS	DATE	REV NO.

SUBMITTED TO:
BRUHAT BENGALURU MAHANAGARA PALIKE

PROJECT TITLE:
AREA PARKING PLAN DASARAHALLI ZONE - WARD NO. 39 1st MAIN ROAD (3905-3906-3907-3908)

DRAWING TITLE:
PARKING ALLOCATION PLAN Ch. 0+000 to Ch. 0+573

SCALE: 1:500 IN A1 SIZE

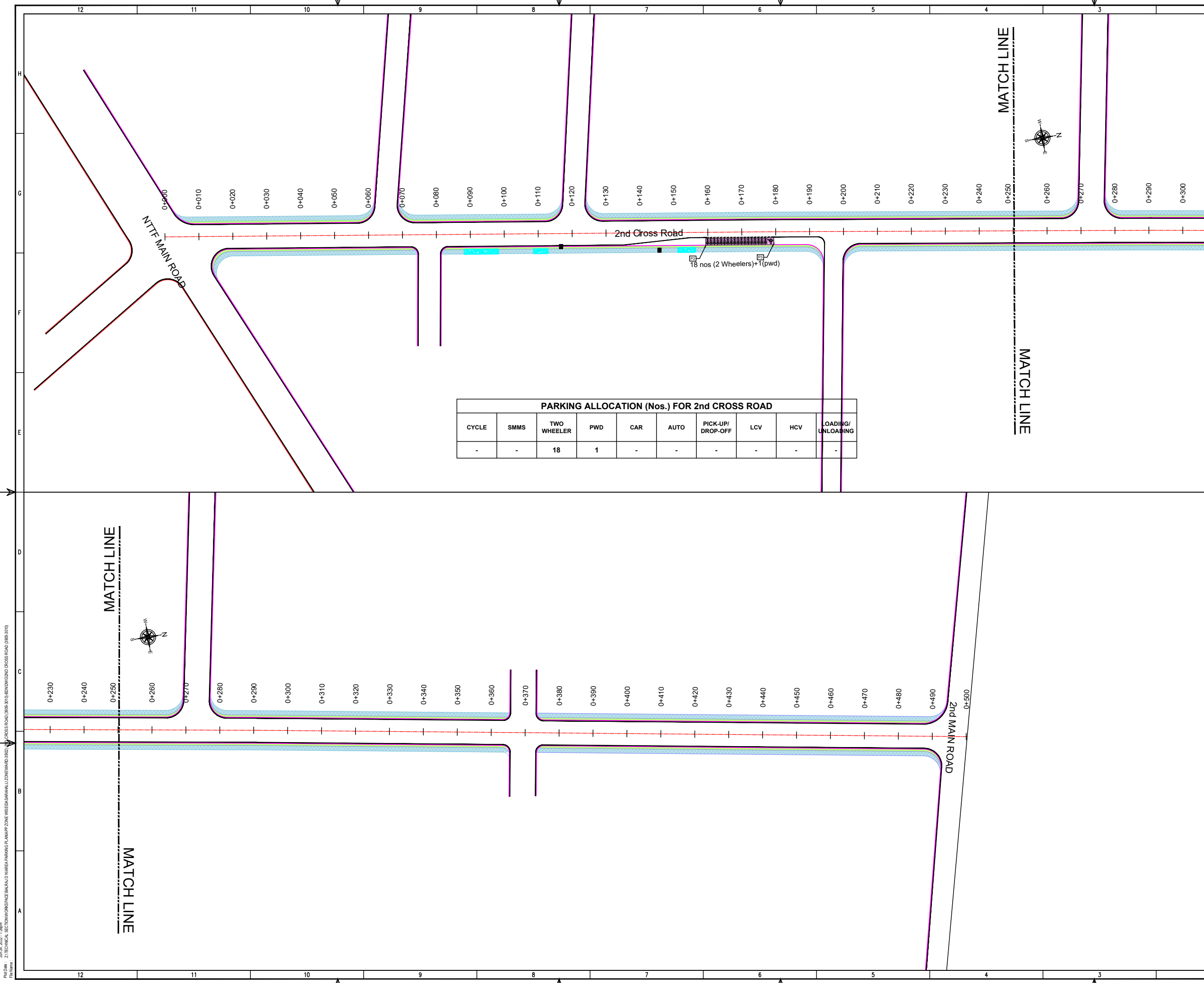
THIS DOCUMENT HAS BEEN PREPARED PURSUANT TO AND SUBJECT TO THE TERMS OF DULT. DULT ACCEPTS NO LIABILITY FOR ANY USE OF THIS DOCUMENT OR FOLLOWING DULT EXPRESS AGREEMENT TO SUCH USE OR ONLY FOR THE PURPOSES FOR WHICH IT WAS PREPARED.

AUTHORITY:
Directorate of Urban Land Transport
 Urban Development Department (UDD)
 Government of Karnataka
 BMTC, TTM.C, 'B' Block, 4th Floor,
 Sharmistha, K H Road, Bengaluru - 560027
 Tel: 080-22256627, Fax: 080-22256630
 Email: dubtransport@gmail.com
 www.urbantransport.kar.nic.in

DRAWING NUMBER: TPE/APP/Y08/2021/PAP/HMR/01	REVISION: R0	DATE: JUN 2022	SHEET NUMBER: 01 OF 01
DESIGNED: RP	DRAWN: BDN	CHECKED: SK	

ISSUED ON BEHALF OF DIRECTORATE OF URBAN LAND TRANSPORT

Jun 24, 2022 : 12:00m
 File Name : Z:\TECHNICAL SECTION\WORKSPACE\ROAD IN AREA PARKING PLAN\APP ZONE INSEDA SARAHALLI ZONE\WARD 39\01_1st MAIN ROAD (3905-3906-3907-3908).DWG



PARKING ALLOCATION (Nos.) FOR 2nd CROSS ROAD									
CYCLE	SMMS	TWO WHEELER	PWD	CAR	AUTO	PICK-UP/ DROP-OFF	LCV	HCV	LOADING/ UNLOADING
-	-	18	1	-	-	-	-	-	-

THIS DRAWING IS THE PROPERTY OF DULT AND SHALL NOT BE COPIED OR USED WITHOUT WRITTEN PERMISSION. PROVIDING QUALITY CONTROL AND QUALITY ASSURANCE, WHICH INCLUDES QUALITY OF MATERIALS USED AND WORKMANSHIP PROVIDED ALONG WITH SUPERVISION SHALL BE THE RESPONSIBILITY OF THE CONTRACTOR AND THE PROFESSIONALS INVOLVED FOR SUPERVISION OF CONSTRUCTION WORK BEFORE, DURING AND AFTER EXECUTION OF SUCH CONSTRUCTION WORK.

LEGEND:

- PROPOSED CENTER LINE
- LANE MARKING
- ACCESS LANE MARKING
- EDGE LANE MARKING
- PROPOSED KERB LINE
- PROPOSED FOOTPATH
- PROPOSED SIGN BOARD
- PROPOSED CYCLE HUB
- PROPOSED SMMS HUB
- PROPOSED TWO WHEELER PARKING
- PROPOSED PWD (PERSON WITH DISABILITIES) PARKING
- PROPOSED AUTO RICKSHAW PARKING
- PROPOSED CAR PARKING
- PROPOSED LIGHT COMMERCIAL VEHICLE (LCV) PARKING
- PROPOSED HEAVY COMMERCIAL VEHICLE (HCV) PARKING
- PROPOSED LOADING/UNLOADING ZONE
- PROPOSED PICK-UP/DROP-OFF ZONE
- EXISTING FOOTPATH
- PROPOSED PAVEMENT
- EXISTING BUS STOP
- EXISTING RAMP/ ENTRANCE

PURPOSE OF ISSUE:

PARKING ARRANGEMENT PLAN

NOTES:

- ALL DIMENSION ARE IN METRES UNLESS MENTIONED OTHERWISE.
- DIMENSION ARE NOT TO BE SCALED, ONLY WRITTEN DIMENSION SHALL BE FOLLOWED.
- THE GENERAL ARRANGEMENT PLAN HAS BEEN PREPARED USING FIELD MEASUREMENT DRAWINGS.
- ANY MINOR CHANGES TO THE DRAWING REQUIRED CAN BE DONE TO BEST SUIT AS PER SITE CONDITIONS DURING EXECUTION.
- THESE DRAWINGS TO BE USED ONLY FOR PROVISION OF AREA PARKING PLAN ASSOCIATED INFRASTRUCTURE.
- ANY OTHER MANDATORY, WARNING AND INFORMATORY SIGNAGE BOARDS WHICH ARE REQUIRED AS PART OF ROAD SAFETY SHALL BE EXECUTED.
- THE PARKING SIGNAGES SHOULD BE INSTALLED AS PER THE PARKING SIGNAGE MANUAL SHARED BY DULT.
- THE LOCATION OF SIGNAGE CAN BE ADJUSTED TO BEST SUIT AS PER SITE CONDITIONS DURING EXECUTION.

REVISION DETAILS	DATE	REV. NO.

SUBMITTED TO:

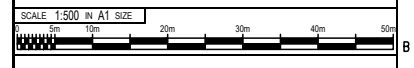
BRUHAT BENGALURU MAHANAGARA PALIKE

PROJECT TITLE:

AREA PARKING PLAN DASARAHALLI ZONE - WARD NO. 39 2nd CROSS ROAD (3909-3910)

DRAWING TITLE:

PARKING ALLOCATION PLAN Ch. 0+000 to Ch. 0+500



THIS DOCUMENT HAS BEEN PREPARED PURSUANT TO AND SUBJECT TO THE TERMS OF DULT. DULT ACCEPTS NO LIABILITY FOR ANY USE OF THIS DOCUMENT OR FOLLOWING DULT EXPRESS AGREEMENT TO SUCH USE OR ONLY FOR THE PURPOSES FOR WHICH IT WAS PREPARED.

AUTHORITY:

Directorate of Urban Land Transport
 Urban Development Department (UDD)
 Government of Karnataka
 BMTCL, T.M.C., 'B' Block, 4th Floor,
 Shaminagar, K.H. Road, Bangalore - 560027
 Tel: 080-22226627, Fax: 080-22226630
 Email: dultbangalore@gmail.com
 www.urbanlandtransport.kar.nic.in

DRAWING NUMBER: TPE/APP/YZ/08/2021/PAP/ZCR/01	REVISION: R0	DATE: JUN 2022	SHEET NUMBER: 01 OF 01
DESIGNED: SC	DRAWN: PTG	CHECKED: SK	

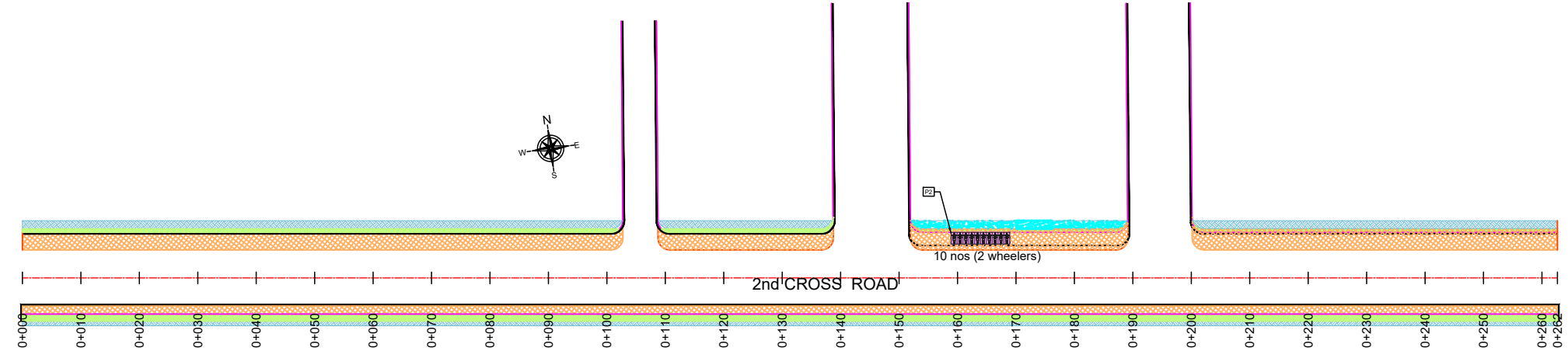
ISSUED ON BEHALF OF DIRECTORATE OF URBAN LAND TRANSPORT

Jun 24, 2022, 1:27pm
 File Name: Z:\TECHNICAL_SECTION\WORKSPACE\BHALI\AREA PARKING PLAN\APP ZONE INSEDA SARAHALLI ZONE\WARD 39\03 - PLAN ROAD\39-03-39-13-BD\NUNZIUM MAIN ROAD (3913-3914)

THIS DRAWING IS THE PROPERTY OF DULT AND SHALL NOT BE COPIED OR USED WITHOUT WRITTEN PERMISSION.
 PROVIDING QUALITY CONTROL AND QUALITY ASSURANCE, WHICH INCLUDES QUALITY OF MATERIALS USED AND WORKMANSHIP PROVIDED ALONG WITH SUPERVISION SHALL BE THE RESPONSIBILITY OF THE CONTRACTOR AND THE PROFESSIONALS INVOLVED FOR SUPERVISION OF CONSTRUCTION WORK BEFORE, DURING AND AFTER EXECUTION OF SUCH CONSTRUCTION WORK.

LEGEND:

- : PROPOSED CENTER LINE
- - - : LANE MARKING
- : ACCESS LANE MARKING
- : EDGE LANE MARKING
- : PROPOSED KERB LINE
- : PROPOSED FOOTPATH
- [P1] : PROPOSED SIGN BOARD
- [|||||] : PROPOSED CYCLE HUB
- [|||||] : PROPOSED SMMS HUB
- [|||||] : PROPOSED TWO WHEELER PARKING
- [|||||] : PROPOSED PWD (PERSON WITH DISABILITIES) PARKING
- [|||||] : PROPOSED AUTO RICKSHAW PARKING
- [|||||] : PROPOSED CAR PARKING
- [|||||] : PROPOSED LIGHT COMMERCIAL VEHICLE (LCV) PARKING
- [|||||] : PROPOSED HEAVY COMMERCIAL VEHICLE (HCV) PARKING
- [|||||] : PROPOSED LOADING/UNLOADING ZONE
- [|||||] : PROPOSED PICK-UP/DROP-OFF ZONE
- [|||||] : EXISTING FOOTPATH
- [|||||] : PROPOSED PAVEMENT
- [|||||] : EXISTING BUS STOP
- [|||||] : EXISTING RAMP/ENTRANCE



PARKING ALLOCATION (Nos.) FOR 2nd CROSS ROAD									
CYCLE	SMMS	TWO WHEELER	PWD	CAR	AUTO	PICK-UP/DROP-OFF	LCV	HCV	LOADING/UNLOADING
-	-	10	-	-	-	-	-	-	-

PURPOSE OF ISSUE:
PARKING ARRANGEMENT PLAN

NOTES:

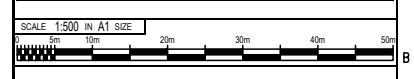
1. ALL DIMENSION ARE IN METRES UNLESS MENTIONED OTHERWISE.
2. DIMENSION ARE NOT TO BE SCALED, ONLY WRITTEN DIMENSION SHALL BE FOLLOWED.
3. THE GENERAL ARRANGEMENT PLAN HAS BEEN PREPARED USING FIELD MEASUREMENT DRAWINGS.
4. ANY MINOR CHANGES TO THE DRAWING REQUIRED CAN BE DONE TO BEST SUIT AS PER SITE CONDITIONS DURING EXECUTION.
5. THESE DRAWINGS TO BE USED ONLY FOR PROVISION OF AREA PARKING PLAN ASSOCIATED INFRASTRUCTURE.
6. ANY OTHER MANDATORY, WARNING AND INFORMATORY SIGNAGE BOARDS WHICH ARE REQUIRED AS PART OF ROAD SAFETY SHALL BE EXECUTED.
7. THE PARKING SIGNAGES SHOULD BE INSTALLED AS PER THE PARKING SIGNAGE MANUAL SHARED BY DULT.
8. THE LOCATION OF SIGNAGE CAN BE ADJUSTED TO BEST SUIT AS PER SITE CONDITIONS DURING EXECUTION.

REVISION DETAILS	DATE	REV NO

SUBMITTED TO:
BRUHAT BENGALURU MAHANAGARA PALIKE

PROJECT TITLE:
AREA PARKING PLAN DASARAHALLI ZONE - WARD NO. 39 2nd CROSS ROAD (3913-3914)

DRAWING TITLE:
PARKING ALLOCATION PLAN Ch. 0+000 to Ch. 0+262



THIS DOCUMENT HAS BEEN PREPARED PURSUANT TO AND SUBJECT TO THE TERMS OF DULT. DULT ACCEPTS NO LIABILITY FOR ANY USE OF THIS DOCUMENT OR FOLLOWING DULT EXPRESS AGREEMENT TO SUCH USE OR ONLY FOR THE PURPOSES FOR WHICH IT WAS PREPARED.

AUTHORITY:
 Directorate of Urban Land Transport
 Urban Development Department (UDD)
 Government of Karnataka
 BMTCL, T.M.C., 'B' Block, 4th Floor,
 Shrinagar, K H Road, Bengaluru - 560027
 Tel: 080-22236627, Fax: 080-22236630
 Email: dultbangalore@gmail.com
 www.urbantransport.kar.nic.in


DRAWING NUMBER: TPE/APP/YZ/08/2021/PAP/ZCR/01	REVISION: R0	DATE: JUN 2022	SHEET NUMBER: 01 OF 01
DESIGNED: RP	DRAWN: BDN	CHECKED: SK	

ISSUED ON BEHALF OF DIRECTORATE OF URBAN LAND TRANSPORT

THIS DRAWING IS THE PROPERTY OF DULT AND SHALL NOT BE COPIED OR USED WITHOUT WRITTEN PERMISSION.
 PROVIDING QUALITY CONTROL AND QUALITY ASSURANCE, WHICH INCLUDES QUALITY OF MATERIALS USED AND WORKMANSHIP PROVIDED ALONG WITH SUPERVISION SHALL BE THE RESPONSIBILITY OF THE CONTRACTOR AND THE PROFESSIONALS INVOLVED FOR SUPERVISION OF CONSTRUCTION WORK BEFORE, DURING AND AFTER EXECUTION OF SUCH CONSTRUCTION WORK.

LEGEND:

- - - - - : PROPOSED CENTER LINE
- - - - - : LANE MARKING
- - - - - : ACCESS LANE MARKING
- — — — — : EDGE LANE MARKING
- — — — — : PROPOSED KERB LINE
- — — — — : PROPOSED FOOTPATH
- [P1] : PROPOSED SIGN BOARD
- [|||||] : PROPOSED CYCLE HUB
- [|||||] : PROPOSED SMMS HUB
- [|||||] : PROPOSED TWO WHEELER PARKING
- [|||||] : PROPOSED PWD (PERSON WITH DISABILITIES) PARKING
- [|||||] : PROPOSED AUTO RICKSHAW PARKING
- [|||||] : PROPOSED CAR PARKING
- [|||||] : PROPOSED LIGHT COMMERCIAL VEHICLE (LCV) PARKING
- [|||||] : PROPOSED HEAVY COMMERCIAL VEHICLE (HCV) PARKING
- [|||||] : PROPOSED LOADING/UNLOADING ZONE
- [|||||] : PROPOSED PICK-UP/DROP-OFF ZONE
- -- : EXISTING FOOTPATH
- -- : PROPOSED PAVEMENT
- -- : EXISTING BUS STOP
- -- : EXISTING RAMP/ENTRANCE



PARKING ALLOCATION (Nos.) FOR CHOKKASANDRA MAIN ROAD

CYCLE	SMMS	TWO WHEELER	PWD	CAR	AUTO	PICK-UP/DROP-OFF	LCV	HCV	LOADING/UNLOADING
-	-	-	-	-	-	01	-	-	-

PURPOSE OF ISSUE:
PARKING ARRANGEMENT PLAN

NOTES:

- ALL DIMENSION ARE IN METRES UNLESS MENTIONED OTHERWISE.
- DIMENSION ARE NOT TO BE SCALED, ONLY WRITTEN DIMENSION SHALL BE FOLLOWED.
- THE GENERAL ARRANGEMENT PLAN HAS BEEN PREPARED USING FIELD MEASUREMENT DRAWINGS.
- ANY MINOR CHANGES TO THE DRAWING REQUIRED CAN BE DONE TO BEST SUIT AS PER SITE CONDITIONS DURING EXECUTION.
- THESE DRAWINGS TO BE USED ONLY FOR PROVISION OF AREA PARKING PLAN ASSOCIATED INFRASTRUCTURE.
- ANY OTHER MANDATORY, WARNING AND INFORMATORY SIGNAGE BOARDS WHICH ARE REQUIRED AS PART OF ROAD SAFETY SHALL BE EXECUTED.
- THE PARKING SIGNAGES SHOULD BE INSTALLED AS PER THE PARKING SIGNAGE MANUAL SHARED BY DULT.
- THE LOCATION OF SIGNAGE CAN BE ADJUSTED TO BEST SUIT AS PER SITE CONDITIONS DURING EXECUTION.

REVISION DETAILS	DATE	REV NO

SUBMITTED TO:
BRUHAT BENGALURU MAHANAGARA PALIKE

PROJECT TITLE:
AREA PARKING PLAN DASARAHALLI ZONE - WARD NO. 39 CHOKKASANDRA MAIN ROAD (3903-3904)

DRAWING TITLE:
PARKING ALLOCATION PLAN Ch. 0+000 to Ch. 0+303



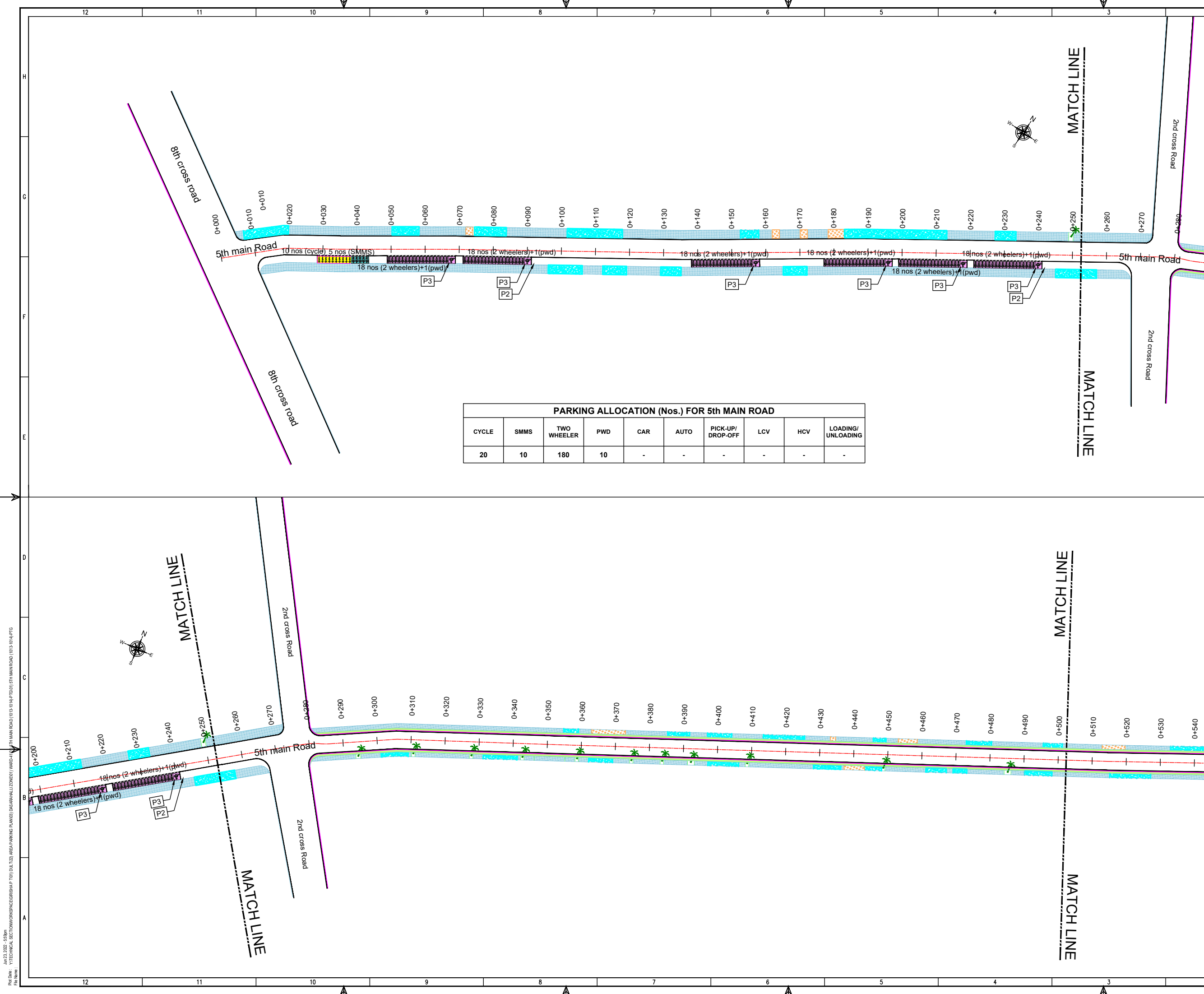
THIS DOCUMENT HAS BEEN PREPARED PURSUANT TO AND SUBJECT TO THE TERMS OF DULT. DULT ACCEPTS NO LIABILITY FOR ANY USE OF THIS DOCUMENT OR FOLLOWING DULT EXPRESS AGREEMENT TO SUCH USE OR ONLY FOR THE PURPOSES FOR WHICH IT WAS PREPARED.

AUTHORITY:
Directorate of Urban Land Transport
 Urban Development Department (UDD)
 Government of Karnataka
 BMTCL, T.M.C., 'B' Block, 4th Floor,
 Sharmistha, K.H. Road, Bengaluru - 560027
 Tel: 080-22226627, Fax: 080-22226630
 Email: dultbangalore@gmail.com
 www.urbantransport.kar.nic.in

DRAWING NUMBER: TPE/APPY/208/2021/PAP/CMR/01	REVISION: R0	DATE: JUN 2022	SHEET NUMBER: 01 OF 01
DESIGNED: RP	DRAWN: BDN	CHECKED: SK	

ISSUED ON BEHALF OF DIRECTORATE OF URBAN LAND TRANSPORT

Jun 24, 2022, 1:28pm
 File Name: Z:\TECHNICAL_SECTION\WORKSPACE\BHALI\WARD PARKING PLAN\APP ZONE INSEDA SARAHALLI ZONE\WARD 39\01 CHOKKASANDRA MAIN ROAD (3903-3904)



THIS DRAWING IS THE PROPERTY OF DULT AND SHALL NOT BE COPIED OR USED WITHOUT WRITTEN PERMISSION.
 PROVIDING QUALITY CONTROL AND QUALITY ASSURANCE, WHICH INCLUDES QUALITY OF MATERIALS USED AND WORKMANSHIP PROVIDED ALONG WITH SUPERVISION SHALL BE THE RESPONSIBILITY OF THE CONTRACTOR AND THE PROFESSIONALS INVOLVED FOR SUPERVISION OF CONSTRUCTION WORK BEFORE, DURING AND AFTER EXECUTION OF SUCH CONSTRUCTION WORK.

LEGEND:

- : PROPOSED CENTER LINE
- - - : LANE MARKING
- - - : ACCESS LANE MARKING
- : EDGE LANE MARKING
- : PROPOSED KERB LINE
- : PROPOSED FOOTPATH
- [P1] : PROPOSED SIGN BOARD
- [] : PROPOSED CYCLE HUB
- [] : PROPOSED SMMS HUB
- [] : PROPOSED TWO WHEELER PARKING
- [] : PROPOSED PWD (PERSON WITH DISABILITIES) PARKING
- [] : PROPOSED AUTO RICKSHAW PARKING
- [] : PROPOSED CAR PARKING
- [] : PROPOSED LIGHT COMMERCIAL VEHICLE (LCV) PARKING
- [] : PROPOSED HEAVY COMMERCIAL VEHICLE (HCV) PARKING
- [] : PROPOSED LOADING/UNLOADING ZONE
- [] : PROPOSED PICK-UP/DROP-OFF ZONE
- : EXISTING FOOTPATH
- : PROPOSED PAVEMENT
- : EXISTING BUS STOP
- : EXISTING RAMP/ENTRANCE

PARKING ALLOCATION (Nos.) FOR 5th MAIN ROAD

CYCLE	SMMS	TWO WHEELER	PWD	CAR	AUTO	PICK-UP/DROP-OFF	LCV	HCV	LOADING/UNLOADING
20	10	180	10	-	-	-	-	-	-

PARKING ARRANGEMENT PLAN

NOTES:

- ALL DIMENSION ARE IN METRES UNLESS MENTIONED OTHERWISE.
- DIMENSION ARE NOT TO BE SCALED, ONLY WRITTEN DIMENSION SHALL BE FOLLOWED.
- THE GENERAL ARRANGEMENT PLAN HAS BEEN PREPARED USING FIELD MEASUREMENT DRAWINGS.
- ANY MINOR CHANGES TO THE DRAWING REQUIRED CAN BE DONE TO BEST SUIT AS PER SITE CONDITIONS DURING EXECUTION.
- THESE DRAWINGS TO BE USED ONLY FOR PROVISION OF AREA PARKING PLAN ASSOCIATED INFRASTRUCTURE.
- ANY OTHER MANDATORY, WARNING AND INFORMATORY SIGNAGE BOARDS WHICH ARE REQUIRED AS PART OF ROAD SAFETY SHALL BE EXECUTED.
- THE PARKING SIGNAGES SHOULD BE INSTALLED AS PER THE PARKING SIGNAGE MANUAL SHARED BY DULT.
- THE LOCATION OF SIGNAGE CAN BE ADJUSTED TO BEST SUIT AS PER SITE CONDITIONS DURING EXECUTION.

REVISION DETAILS	DATE	REV. NO

SUBMITTED TO:

BRUHAT BENGALURU MAHANAGARA PALIKE

PROJECT TITLE:

**AREA PARKING PLAN
DASARAHALLI ZONE - WARD NO. 41
5TH MAIN ROAD
(1013-1014)**

DRAWING TITLE:

**PARKING ALLOCATION PLAN
Ch. 0+000 to Ch. 0+500**



THIS DOCUMENT HAS BEEN PREPARED PURSUANT TO AND SUBJECT TO THE TERMS OF DULT. DULT ACCEPTS NO LIABILITY FOR ANY USE OF THIS DOCUMENT OR FOLLOWING DULT EXPRESS AGREEMENT TO SUCH USE OR ONLY FOR THE PURPOSES FOR WHICH IT WAS PREPARED.

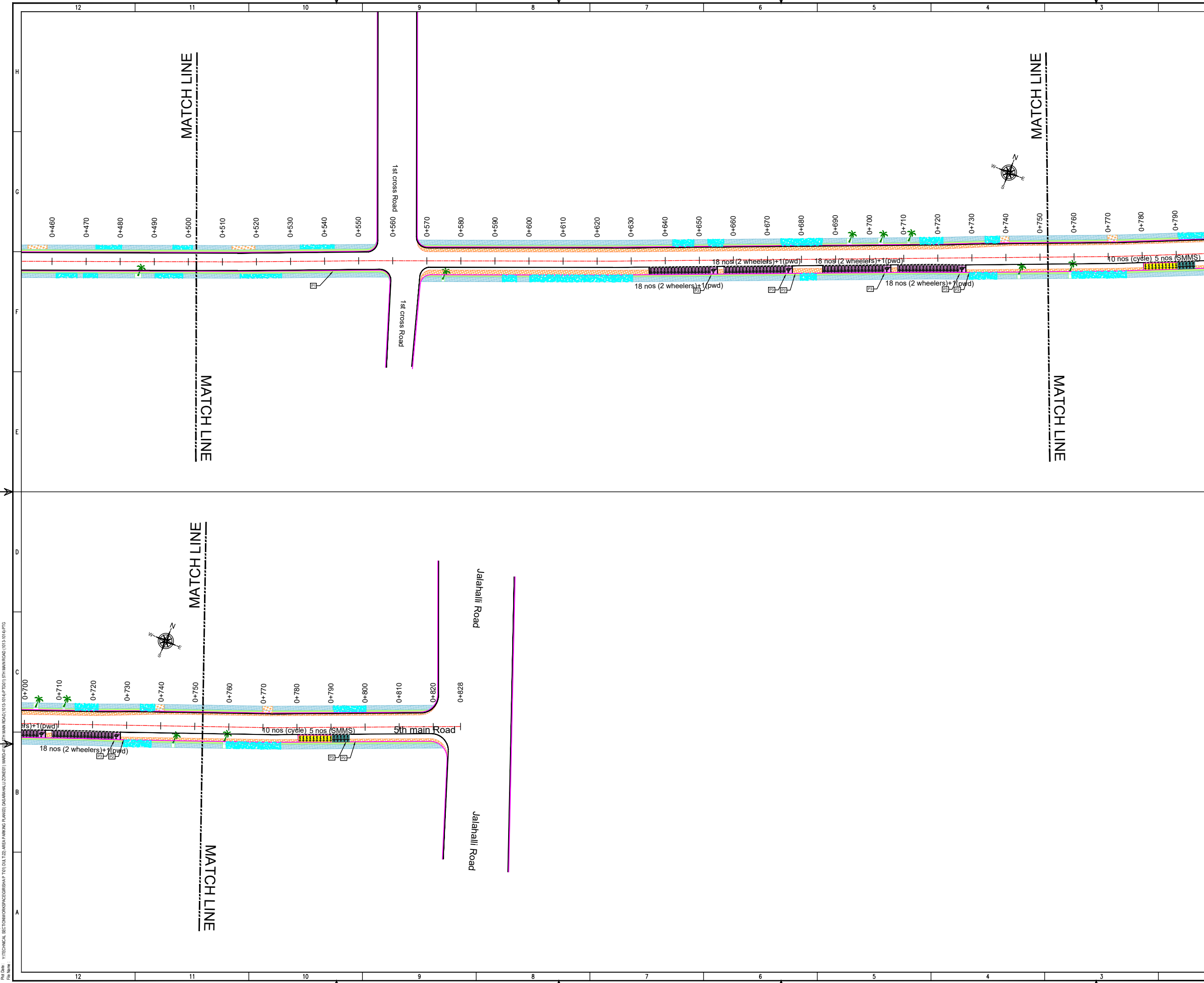
AUTHORITY:

Directorate of Urban Land Transport
Urban Development Department (UDD)
Government of Karnataka
BMTCL, TTMC, 19 Block, 4th Floor,
Shantinagar, K H Road, Bengaluru - 560027
Tel: 080-22226627, Fax: 080-22226630
Email: dult@bmtcl.gov.in
www.urbantransport.kar.nic.in

DRAWING NUMBER: TPE/APPYZ/08/2021/PAP/5MR/01	REVISION: R0	DATE: JUN 2022	SHEET NUMBER: 01 OF 02
DESIGNED: SC	DRAWN: PTG	CHECKED: SK	

ISSUED ON BEHALF OF DIRECTORATE OF URBAN LAND TRANSPORT

Jun 23, 2022 - 5:58pm
 P:\04 - YITTECHNICAL SECTION\WORKSPACE\BSPAP\T01 DULT\20 AREA PARKING PLAN\DASARAHALLI ZONE\1 WARD\41 5TH MAIN ROAD (1013-1014)PTG



THIS DRAWING IS THE PROPERTY OF DULT AND SHALL NOT BE COPIED OR USED WITHOUT WRITTEN PERMISSION. PROVIDING QUALITY CONTROL AND QUALITY ASSURANCE, WHICH INCLUDES QUALITY OF MATERIALS USED AND WORKMANSHIP PROVIDED ALONG WITH SUPERVISION SHALL BE THE RESPONSIBILITY OF THE CONTRACTOR AND THE PROFESSIONALS INVOLVED FOR SUPERVISION OF CONSTRUCTION WORK BEFORE, DURING AND AFTER EXECUTION OF SUCH CONSTRUCTION WORK.

LEGEND:

- : PROPOSED CENTER LINE
- - - : LANE MARKING
- - - : ACCESS LANE MARKING
- : EDGE LANE MARKING
- : PROPOSED KERB LINE
- : PROPOSED FOOTPATH
- [P1] : PROPOSED SIGN BOARD
- [] : PROPOSED CYCLE HUB
- [] : PROPOSED SAMS HUB
- [] : PROPOSED TWO WHEELER PARKING
- [] : PROPOSED PWD (PERSON WITH DISABILITIES) PARKING
- [] : PROPOSED AUTO RICKSHAW PARKING
- [] : PROPOSED CAR PARKING
- [] : PROPOSED LIGHT COMMERCIAL VEHICLE (LCV) PARKING
- [] : PROPOSED HEAVY COMMERCIAL VEHICLE (HCV) PARKING
- [] : PROPOSED LOADING/UNLOADING ZONE
- [] : PROPOSED PICK-UP/DROP-OFF ZONE
- [] : EXISTING FOOTPATH
- [] : PROPOSED PAVEMENT
- [] : EXISTING BUS STOP
- [] : EXISTING RAMP/ENTRANCE

PARKING ARRANGEMENT PLAN

NOTES:

- ALL DIMENSION ARE IN METRES UNLESS MENTIONED OTHERWISE.
- DIMENSION ARE NOT TO BE SCALED, ONLY WRITTEN DIMENSION SHALL BE FOLLOWED.
- THE GENERAL ARRANGEMENT PLAN HAS BEEN PREPARED USING FIELD MEASUREMENT DRAWINGS.
- ANY MINOR CHANGES TO THE DRAWING REQUIRED CAN BE DONE TO BEST SUIT AS PER SITE CONDITIONS DURING EXECUTION.
- THESE DRAWINGS TO BE USED ONLY FOR PROVISION OF AREA PARKING PLAN ASSOCIATED INFRASTRUCTURE.
- ANY OTHER MANDATORY, WARNING AND INFORMATORY SIGNAGE BOARDS WHICH ARE REQUIRED AS PART OF ROAD SAFETY SHALL BE EXECUTED.
- THE PARKING SIGNAGES SHOULD BE INSTALLED AS PER THE PARKING SIGNAGE MANUAL SHARED BY DULT.
- THE LOCATION OF SIGNAGE CAN BE ADJUSTED TO BEST SUIT AS PER SITE CONDITIONS DURING EXECUTION.

REVISION DETAILS	DATE	REV. NO

SUBMITTED TO:

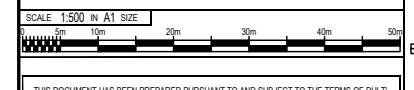
BRUHAT BENGALURU MAHANAGARA PALIKE

PROJECT TITLE:

**AREA PARKING PLAN
DASARAHALLI ZONE - WARD NO. 41
5TH MAIN ROAD
(1013-1014)**

DRAWING TITLE:

**PARKING ALLOCATION PLAN
Ch. 0+500 to Ch. 0+828**



THIS DOCUMENT HAS BEEN PREPARED PURSUANT TO AND SUBJECT TO THE TERMS OF DULT. DULT ACCEPTS NO LIABILITY FOR ANY USE OF THIS DOCUMENT OR FOLLOWING DULT EXPRESS AGREEMENT TO SUCH USE OR ONLY FOR THE PURPOSES FOR WHICH IT WAS PREPARED.

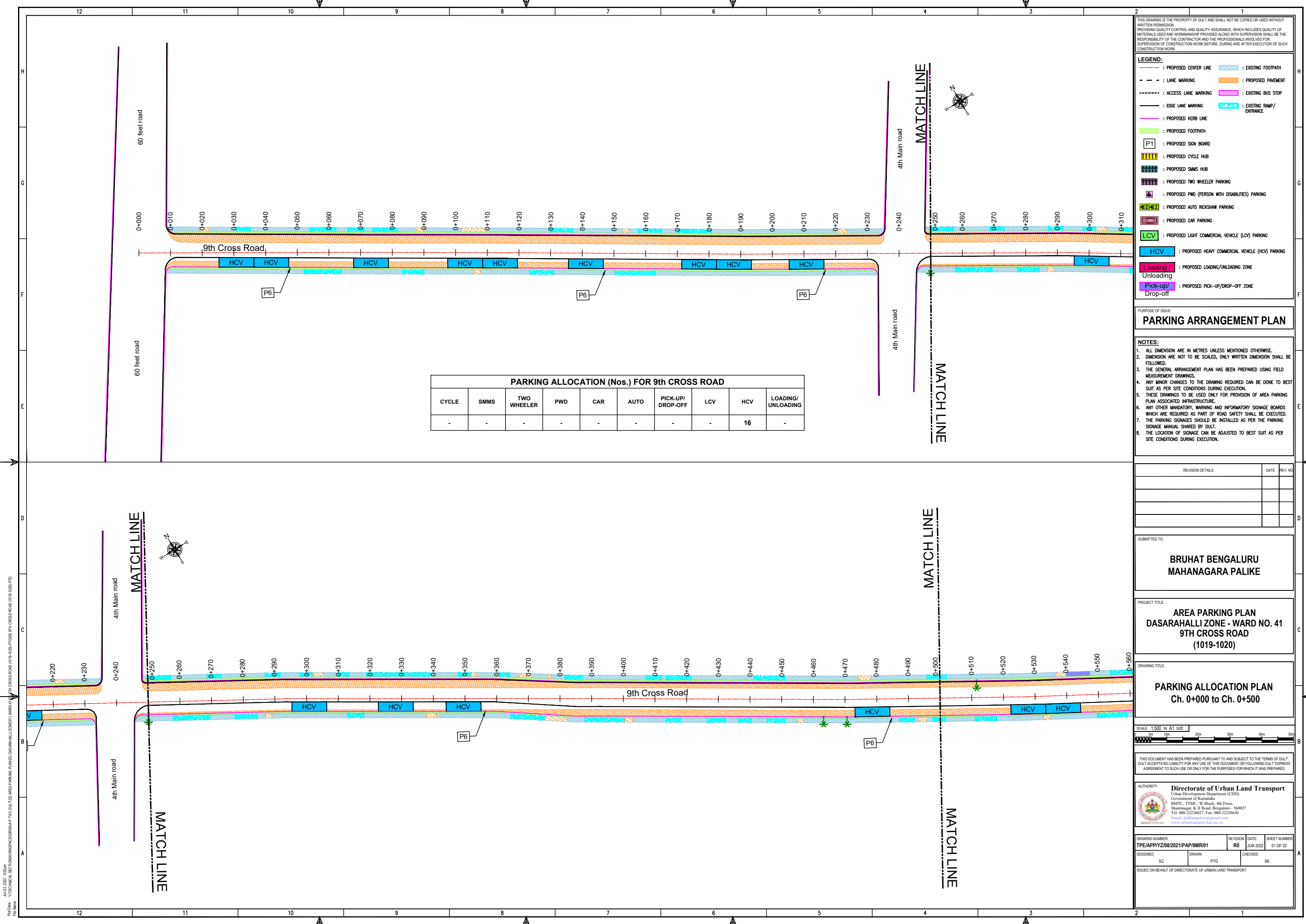
AUTHORITY:

Directorate of Urban Land Transport
Urban Development Department (UDD)
Government of Karnataka
BMTCL, TTMC, 19 Block, 4th Floor,
Shantinagar, K H Road, Bengaluru - 560027
Tel: 080-22226627, Fax: 080-22226630
Email: duat@bmtcl.com
www.urbantransport.kar.nic.in

DRAWING NUMBER: TPE/APPYZ/08/2021/PAP/5MR/02	REVISION: R0	DATE: JUN 2022	SHEET NUMBER: 02 OF 02
DESIGNED: SC	DRAWN: PTG	CHECKED: SK	

ISSUED ON BEHALF OF DIRECTORATE OF URBAN LAND TRANSPORT

Jun 23, 2022 - 5:58pm
 Proj No: YTECHNICAL SECTION/WORKSPACE/GRS/APP/P/TOI/DULT/DA AREA PARKING PLAN/DASARAHALLI ZONE/11 WARD/41
 File Name:



THIS DRAWING IS THE PROPERTY OF DULT AND SHALL NOT BE COPIED OR USED WITHOUT WRITTEN PERMISSION. PROVIDING QUALITY CONTROL AND QUALITY ASSURANCE, WHICH INCLUDES QUALITY OF MATERIALS USED AND WORKMANSHIP PROVIDED ALONG WITH SUPERVISION SHALL BE THE RESPONSIBILITY OF THE CONTRACTOR AND THE PROFESSIONALS INVOLVED FOR SUPERVISION OF CONSTRUCTION WORK BEFORE, DURING AND AFTER EXECUTION OF SUCH CONSTRUCTION WORK.

LEGEND:

- : PROPOSED CENTER LINE
- - - : LANE MARKING
- - - : ACCESS LANE MARKING
- : EDGE LANE MARKING
- : PROPOSED KERB LINE
- : PROPOSED FOOTPATH
- [P1] : PROPOSED SIGN BOARD
- [Pattern] : PROPOSED CYCLE HUB
- [Pattern] : PROPOSED SMMS HUB
- [Pattern] : PROPOSED TWO WHEELER PARKING
- [Pattern] : PROPOSED PWD (PERSON WITH DISABILITIES) PARKING
- [Pattern] : PROPOSED AUTO RICKSHAW PARKING
- [Pattern] : PROPOSED CAR PARKING
- [Pattern] : PROPOSED LIGHT COMMERCIAL VEHICLE (LCV) PARKING
- [Pattern] : PROPOSED HEAVY COMMERCIAL VEHICLE (HCV) PARKING
- [Pattern] : PROPOSED LOADING/UNLOADING ZONE
- [Pattern] : PROPOSED PICK-UP/DROP-OFF ZONE
- [Pattern] : EXISTING FOOTPATH
- [Pattern] : PROPOSED PAVEMENT
- [Pattern] : EXISTING BUS STOP
- [Pattern] : EXISTING RAMP/ENTRANCE

PARKING ARRANGEMENT PLAN

NOTES:

- ALL DIMENSION ARE IN METRES UNLESS MENTIONED OTHERWISE.
- DIMENSION ARE NOT TO BE SCALED, ONLY WRITTEN DIMENSION SHALL BE FOLLOWED.
- THE GENERAL ARRANGEMENT PLAN HAS BEEN PREPARED USING FIELD MEASUREMENT DRAWINGS.
- ANY MINOR CHANGES TO THE DRAWING REQUIRED CAN BE DONE TO BEST SUIT AS PER SITE CONDITIONS DURING EXECUTION.
- THESE DRAWINGS TO BE USED ONLY FOR PROVISION OF AREA PARKING PLAN ASSOCIATED INFRASTRUCTURE.
- ANY OTHER MANDATORY, WARNING AND INFORMATORY SIGNAGE BOARDS WHICH ARE REQUIRED AS PART OF ROAD SAFETY SHALL BE EXECUTED.
- THE PARKING SIGNAGES SHOULD BE INSTALLED AS PER THE PARKING SIGNAGE MANUAL SHARED BY DULT.
- THE LOCATION OF SIGNAGE CAN BE ADJUSTED TO BEST SUIT AS PER SITE CONDITIONS DURING EXECUTION.

PARKING ALLOCATION (Nos.) FOR 9TH CROSS ROAD

CYCLE	SMMS	TWO WHEELER	PWD	CAR	AUTO	PICK-UP/DROP-OFF	LCV	HCV	LOADING/UNLOADING
-	-	-	-	-	-	-	-	16	-

REVISION DETAILS

NO.	DATE	REV. NO.

SUBMITTED TO:

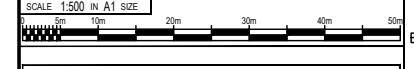
BRUHAT BENGALURU MAHANAGARA PALIKE

PROJECT TITLE:

**AREA PARKING PLAN
DASARAHALLI ZONE - WARD NO. 41
9TH CROSS ROAD
(1019-1020)**

DRAWING TITLE:

**PARKING ALLOCATION PLAN
Ch. 0+000 to Ch. 0+500**



THIS DOCUMENT HAS BEEN PREPARED PURSUANT TO AND SUBJECT TO THE TERMS OF DULT. DULT ACCEPTS NO LIABILITY FOR ANY USE OF THIS DOCUMENT OR FOLLOWING DULT EXPRESS AGREEMENT TO SUCH USE OR ONLY FOR THE PURPOSES FOR WHICH IT WAS PREPARED.

AUTHORITY:

Directorate of Urban Land Transport
Urban Development Department (UDD)
Government of Karnataka
BMTCL, TTMC, B Block, 4th Floor,
Shantinagar, K H Road, Bengaluru - 560027
Tel: 080-22226627, Fax: 080-22226630
Email: dult@bmtcl.gov.in, dult@ttmc.gov.in
www.urbantransport.kar.nic.in

DRAWING NUMBER: TPE/APPY/08/2021/PAP/9MR/01

REVISION: R0

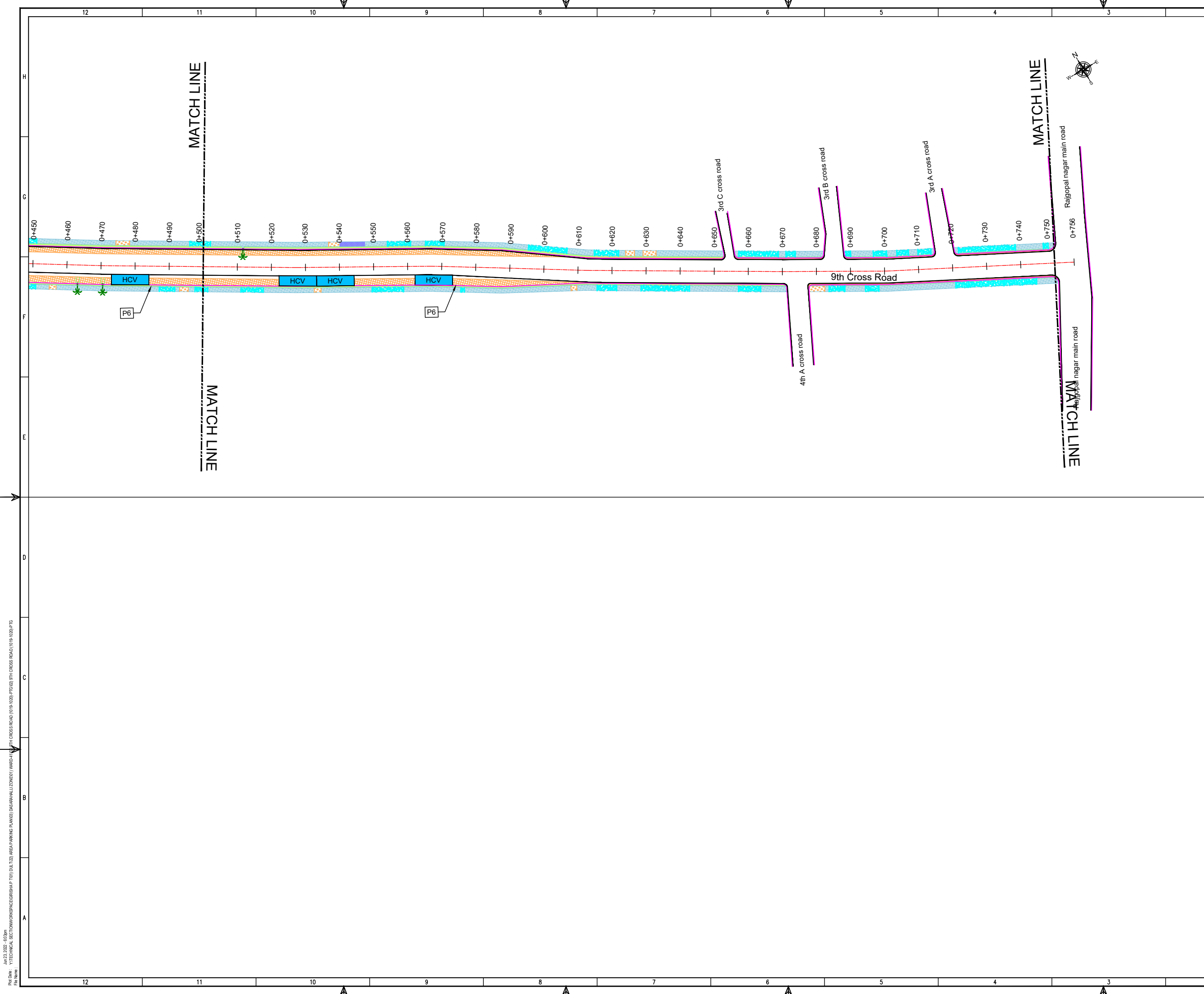
DATE: JUN 2022

SHEET NUMBER: 01 OF 02

DESIGNED: SC	DRAWN: PTG	CHECKED: SK
--------------	------------	-------------

ISSUED ON BEHALF OF DIRECTORATE OF URBAN LAND TRANSPORT

Jun 23, 2022 - 6:02pm
 File Name: Y:\TECHNICAL SECTIONS\WORKSPACE\GSRISAP\T01\DULT\2D AREA PARKING PLAN\DASARAHALLI ZONE\11\WARD NO. 41\9TH CROSS ROAD (1019-1020)\PTG
 File No:



THIS DRAWING IS THE PROPERTY OF DULT AND SHALL NOT BE COPIED OR USED WITHOUT WRITTEN PERMISSION. PROVIDING QUALITY CONTROL AND QUALITY ASSURANCE, WHICH INCLUDES QUALITY OF MATERIALS USED AND WORKMANSHIP PROVIDED ALONG WITH SUPERVISION SHALL BE THE RESPONSIBILITY OF THE CONTRACTOR AND THE PROFESSIONALS INVOLVED FOR SUPERVISION OF CONSTRUCTION WORK BEFORE, DURING AND AFTER EXECUTION OF SUCH CONSTRUCTION WORK.

LEGEND:

- : PROPOSED CENTER LINE
- - - : LANE MARKING
- - - : ACCESS LANE MARKING
- : EDGE LANE MARKING
- : PROPOSED KERB LINE
- : PROPOSED FOOTPATH
- [P1] : PROPOSED SIGN BOARD
- [] : PROPOSED CYCLE HUB
- [] : PROPOSED SAMS HUB
- [] : PROPOSED TWO WHEELER PARKING
- [] : PROPOSED PWD (PERSON WITH DISABILITIES) PARKING
- [] : PROPOSED AUTO RICKSHAW PARKING
- [] : PROPOSED CAR PARKING
- [] : PROPOSED LIGHT COMMERCIAL VEHICLE (LCV) PARKING
- [] : PROPOSED HEAVY COMMERCIAL VEHICLE (HCV) PARKING
- [] : PROPOSED LOADING/UNLOADING ZONE
- [] : PROPOSED PICK-UP/DROP-OFF ZONE
- [] : EXISTING FOOTPATH
- [] : PROPOSED PAVEMENT
- [] : EXISTING BUS STOP
- [] : EXISTING RAMP/ENTRANCE

PARKING ARRANGEMENT PLAN

NOTES:

- ALL DIMENSION ARE IN METRES UNLESS MENTIONED OTHERWISE.
- DIMENSION ARE NOT TO BE SCALED, ONLY WRITTEN DIMENSION SHALL BE FOLLOWED.
- THE GENERAL ARRANGEMENT PLAN HAS BEEN PREPARED USING FIELD MEASUREMENT DRAWINGS.
- ANY MINOR CHANGES TO THE DRAWING REQUIRED CAN BE DONE TO BEST SUIT AS PER SITE CONDITIONS DURING EXECUTION.
- THESE DRAWINGS TO BE USED ONLY FOR PROVISION OF AREA PARKING PLAN ASSOCIATED INFRASTRUCTURE.
- ANY OTHER MANDATORY, WARNING AND INFORMATORY SIGNAGE BOARDS WHICH ARE REQUIRED AS PART OF ROAD SAFETY SHALL BE EXECUTED.
- THE PARKING SIGNAGES SHOULD BE INSTALLED AS PER THE PARKING SIGNAGE MANUAL SHARED BY DULT.
- THE LOCATION OF SIGNAGE CAN BE ADJUSTED TO BEST SUIT AS PER SITE CONDITIONS DURING EXECUTION.

REVISION DETAILS	DATE	REV. NO

SUBMITTED TO:

BRUHAT BENGALURU MAHANAGARA PALIKE

PROJECT TITLE:

**AREA PARKING PLAN
DASARAHALLI ZONE - WARD NO. 41
9TH CROSS ROAD
(1019-1020)**

DRAWING TITLE:

**PARKING ALLOCATION PLAN
Ch. 0+500 to Ch. 0+756**



THIS DOCUMENT HAS BEEN PREPARED PURSUANT TO AND SUBJECT TO THE TERMS OF DULT. DULT ACCEPTS NO LIABILITY FOR ANY USE OF THIS DOCUMENT OR FOLLOWING DULT EXPRESS AGREEMENT TO SUCH USE OR ONLY FOR THE PURPOSES FOR WHICH IT WAS PREPARED.

AUTHORITY:

Directorate of Urban Land Transport
Urban Development Department (UDD)
Government of Karnataka
BMTCL, TTMC, 19 Block, 4th Floor,
Shantinagar, K H Road, Bengaluru - 560027
Tel: 080-22226627, Fax: 080-22226630
Email: dult@bmtcl.com, dult@ttmc.com
www.urbantransport.kar.nic.in

DRAWING NUMBER:	REVISION:	DATE:	SHEET NUMBER:
TPE/APPYZ/08/2021/PAP/9MR/02	R0	JUN 2022	02 OF 02
DESIGNED:	DRAWN:	CHECKED:	
SC	PTG	SK	

ISSUED ON BEHALF OF DIRECTORATE OF URBAN LAND TRANSPORT

Jun 23, 2022 - 6:03pm
 PLOT NO: VITECHNICAL SECTION WORKSPACE/GRS/PA/T01/DULT/DA AREA PARKING PLAN/03 DASARAHALLI ZONE/01 WARD 41/9TH CROSS ROAD (1019-1020)/PTG
 FILE NAME:

THIS DRAWING IS THE PROPERTY OF DULT AND SHALL NOT BE COPIED OR USED WITHOUT WRITTEN PERMISSION.
 PROVIDING QUALITY CONTROL AND QUALITY ASSURANCE, WHICH INCLUDES QUALITY OF MATERIALS USED AND WORKMANSHIP PROVIDED ALONG WITH SUPERVISION SHALL BE THE RESPONSIBILITY OF THE CONTRACTOR AND THE PROFESSIONALS INVOLVED FOR SUPERVISION OF CONSTRUCTION WORK BEFORE, DURING AND AFTER EXECUTION OF SUCH CONSTRUCTION WORK.

LEGEND:

- : PROPOSED CENTER LINE
- : LANE MARKING
- : ACCESS LANE MARKING
- : EDGE LANE MARKING
- : PROPOSED KERB LINE
- : PROPOSED FOOTPATH
- [P1] : PROPOSED SIGN BOARD
- [] : PROPOSED CYCLE HUB
- [] : PROPOSED SMMS HUB
- [] : PROPOSED TWO WHEELER PARKING
- [] : PROPOSED PWD (PERSON WITH DISABILITIES) PARKING
- [] : PROPOSED AUTO RICKSHAW PARKING
- [] : PROPOSED CAR PARKING
- [] : PROPOSED LIGHT COMMERCIAL VEHICLE (LCV) PARKING
- [] : PROPOSED HEAVY COMMERCIAL VEHICLE (HCV) PARKING
- [] : PROPOSED LOADING/UNLOADING ZONE
- [] : PROPOSED PICK-UP/DROP-OFF ZONE
- [] : EXISTING FOOTPATH
- [] : PROPOSED PAVEMENT
- [] : EXISTING BUS STOP
- [] : EXISTING RAMP/ENTRANCE

PARKING ARRANGEMENT PLAN

- NOTES:**
1. ALL DIMENSION ARE IN METRES UNLESS MENTIONED OTHERWISE.
 2. DIMENSION ARE NOT TO BE SCALED, ONLY WRITTEN DIMENSION SHALL BE FOLLOWED.
 3. THE GENERAL ARRANGEMENT PLAN HAS BEEN PREPARED USING FIELD MEASUREMENT DRAWINGS.
 4. ANY MINOR CHANGES TO THE DRAWING REQUIRED CAN BE DONE TO BEST SUIT AS PER SITE CONDITIONS DURING EXECUTION.
 5. THESE DRAWINGS TO BE USED ONLY FOR PROVISION OF AREA PARKING PLAN ASSOCIATED INFRASTRUCTURE.
 6. ANY OTHER MANDATORY, WARNING AND INFORMATORY SIGNAGE BOARDS WHICH ARE REQUIRED AS PART OF ROAD SAFETY SHALL BE EXECUTED.
 7. THE PARKING SIGNAGES SHOULD BE INSTALLED AS PER THE PARKING SIGNAGE MANUAL SHARED BY DULT.
 8. THE LOCATION OF SIGNAGE CAN BE ADJUSTED TO BEST SUIT AS PER SITE CONDITIONS DURING EXECUTION.

REVISION DETAILS	DATE	REV NO

SUBMITTED TO:
BRUHAT BENGALURU MAHANAGARA PALIKE

PROJECT TITLE:
AREA PARKING PLAN DASARAHALLI ZONE - WARD NO. 41 2nd A MAIN ROAD (1051-1052)

DRAWING TITLE:
PARKING ALLOCATION PLAN Ch. 0+000 to Ch. 0+403



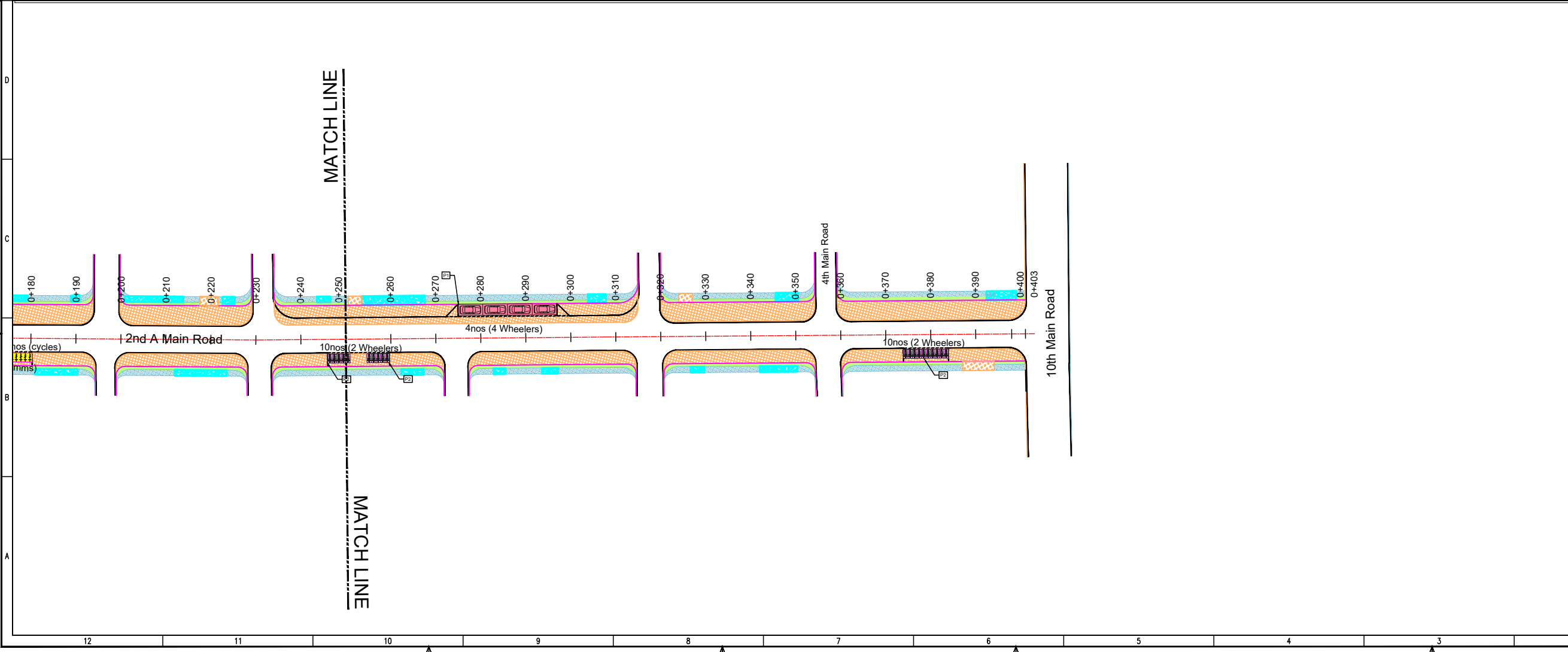
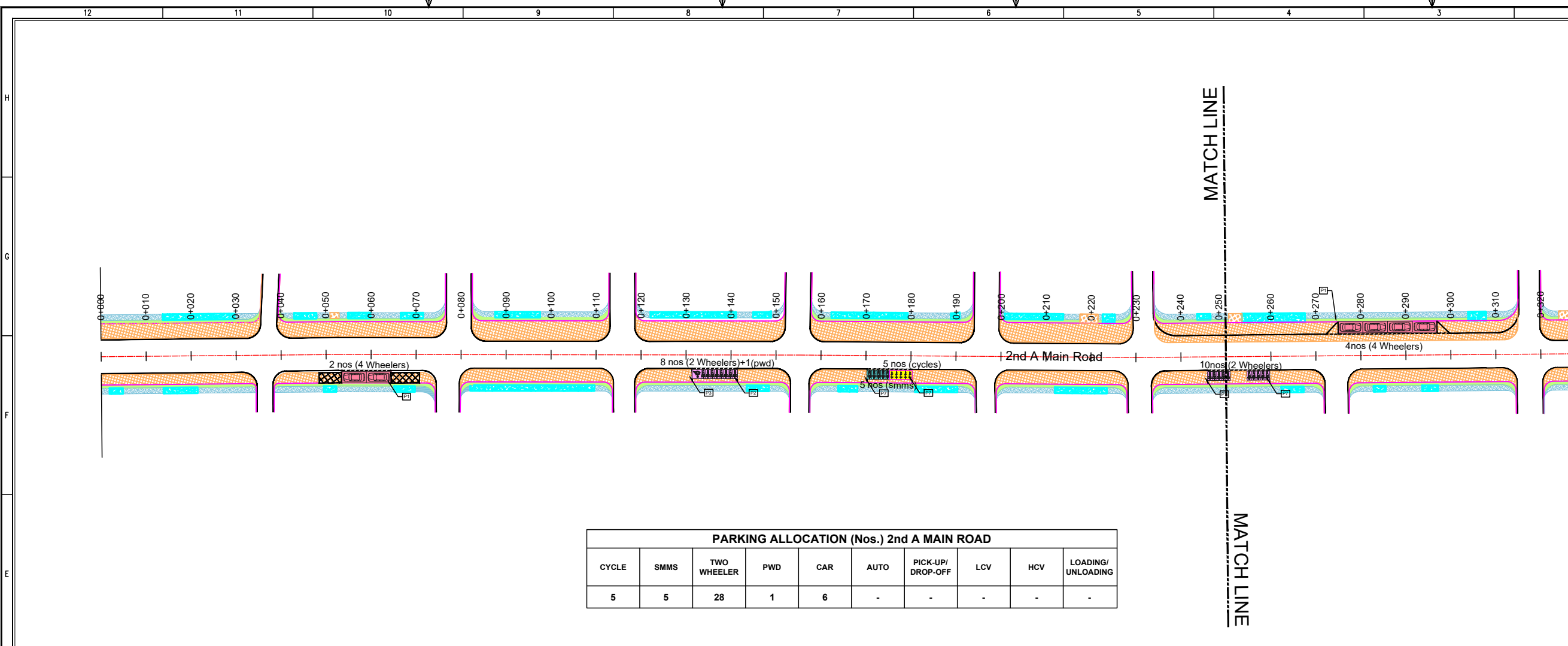
THIS DOCUMENT HAS BEEN PREPARED PURSUANT TO AND SUBJECT TO THE TERMS OF DULT. DULT ACCEPTS NO LIABILITY FOR ANY USE OF THIS DOCUMENT OR FOLLOWING DULT EXPRESS AGREEMENT TO SUCH USE OR ONLY FOR THE PURPOSES FOR WHICH IT WAS PREPARED.

AUTHORITY:
 Directorate of Urban Land Transport
 Urban Development Department (UDD)
 Government of Karnataka
 BMTCL, T.T.M.C., 'B' Block, 4th Floor,
 Shantinagar, K.H. Road, Bengaluru - 560027
 Tel: 080-22236627, Fax: 080-22236630
 Email: dultbangalore@gmail.com
 www.urbantransport.kar.nic.in

DRAWING NUMBER: TPE/APPY/208/2021/PAP/2MR/01	REVISION: R0	DATE: JUN 2022	SHEET NUMBER: 01 OF 01
DESIGNED: RP	DRAWN: BDN	CHECKED: SK	

ISSUED ON BEHALF OF DIRECTORATE OF URBAN LAND TRANSPORT

CYCLE	SMMS	TWO WHEELER	PWD	CAR	AUTO	PICK-UP/DROP-OFF	LCV	HCV	LOADING/UNLOADING
5	5	28	1	6	-	-	-	-	-

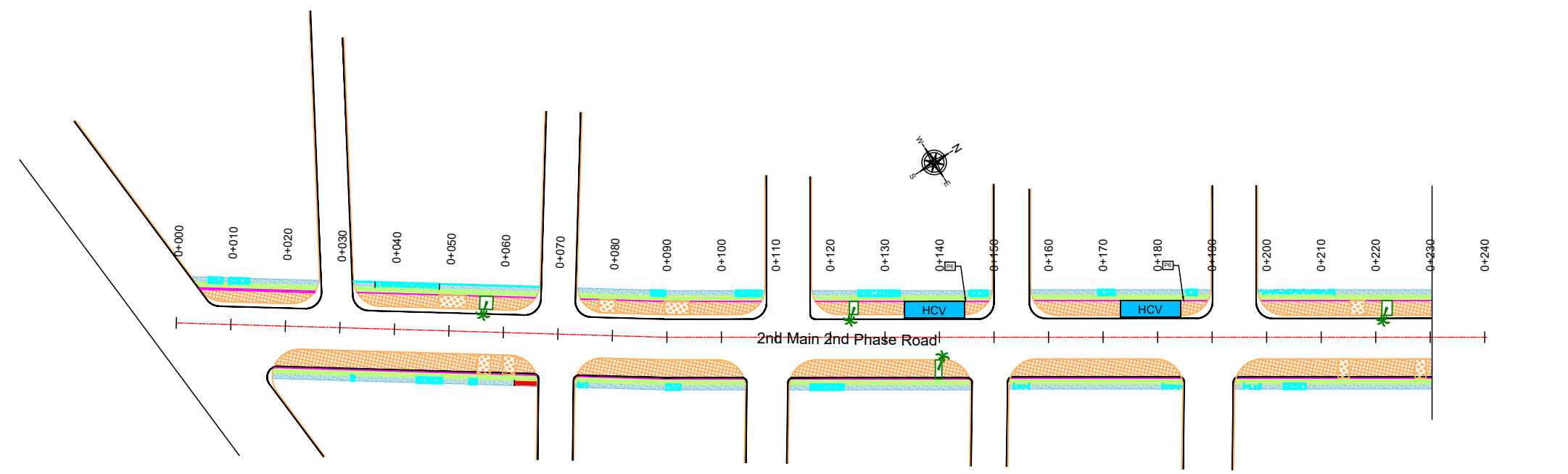


PWD No: 2/TECHNICAL SECTION/SPACE/RAJ D WARE/PARKING PLAN/APP ZONE INSEDA/SARAHALLI ZONE/WARD 41/18
 Date: 24/06/2022, 3:03pm
 File Name:

THIS DRAWING IS THE PROPERTY OF DULT AND SHALL NOT BE COPIED OR USED WITHOUT WRITTEN PERMISSION.
 PROVIDING QUALITY CONTROL AND QUALITY ASSURANCE, WHICH INCLUDES QUALITY OF MATERIALS USED AND WORKMANSHIP PROVIDED ALONG WITH SUPERVISION SHALL BE THE RESPONSIBILITY OF THE CONTRACTOR AND THE PROFESSIONALS INVOLVED FOR SUPERVISION OF CONSTRUCTION WORK BEFORE, DURING AND AFTER EXECUTION OF SUCH CONSTRUCTION WORK.

LEGEND:

- : PROPOSED CENTER LINE
- - - : LANE MARKING
- : ACCESS LANE MARKING
- : EDGE LANE MARKING
- : PROPOSED KERB LINE
- [P1] : PROPOSED SIGN BOARD
- [] : PROPOSED CYCLE HUB
- [] : PROPOSED SMMS HUB
- [] : PROPOSED TWO WHEELER PARKING
- [] : PROPOSED PWD (PERSON WITH DISABILITIES) PARKING
- [] : PROPOSED AUTO RICKSHAW PARKING
- [] : PROPOSED CAR PARKING
- [LCV] : PROPOSED LIGHT COMMERCIAL VEHICLE (LCV) PARKING
- [HCV] : PROPOSED HEAVY COMMERCIAL VEHICLE (HCV) PARKING
- [Loading/Unloading] : PROPOSED LOADING/UNLOADING ZONE
- [Pick-up/Drop-off] : PROPOSED PICK-UP/DROP-OFF ZONE
- [] : EXISTING FOOTPATH
- [] : PROPOSED PAVEMENT
- [] : EXISTING BUS STOP
- [] : EXISTING RAMP/ENTRANCE



PARKING ALLOCATION (Nos.) 2nd MAIN 2nd PHASE ROAD

CYCLE	SMMS	TWO WHEELER	PWD	CAR	AUTO	PICK-UP/DROP-OFF	LCV	HCV	LOADING/UNLOADING
-	-	-	-	-	-	-	-	2	-

PURPOSE OF ISSUE:
PARKING ARRANGEMENT PLAN

- NOTES:**
1. ALL DIMENSION ARE IN METRES UNLESS MENTIONED OTHERWISE.
 2. DIMENSION ARE NOT TO BE SCALED, ONLY WRITTEN DIMENSION SHALL BE FOLLOWED.
 3. THE GENERAL ARRANGEMENT PLAN HAS BEEN PREPARED USING FIELD MEASUREMENT DRAWINGS.
 4. ANY MINOR CHANGES TO THE DRAWING REQUIRED CAN BE DONE TO BEST SUIT AS PER SITE CONDITIONS DURING EXECUTION.
 5. THESE DRAWINGS TO BE USED ONLY FOR PROVISION OF AREA PARKING PLAN ASSOCIATED INFRASTRUCTURE.
 6. ANY OTHER MANDATORY, WARNING AND INFORMATORY SIGNAGE BOARDS WHICH ARE REQUIRED AS PART OF ROAD SAFETY SHALL BE EXECUTED.
 7. THE PARKING SIGNAGES SHOULD BE INSTALLED AS PER THE PARKING SIGNAGE MANUAL SHARED BY DULT.
 8. THE LOCATION OF SIGNAGE CAN BE ADJUSTED TO BEST SUIT AS PER SITE CONDITIONS DURING EXECUTION.

REVISION DETAILS	DATE	REV. NO.

SUBMITTED TO:
BRUHAT BENGALURU MAHANAGARA PALIKE

PROJECT TITLE:
AREA PARKING PLAN DASARAHALLI ZONE - WARD NO. 41 2nd MAIN 2nd PHASE ROAD (1047-1048)

DRAWING TITLE:
PARKING ALLOCATION PLAN Ch. 0+000 to Ch. 0+240



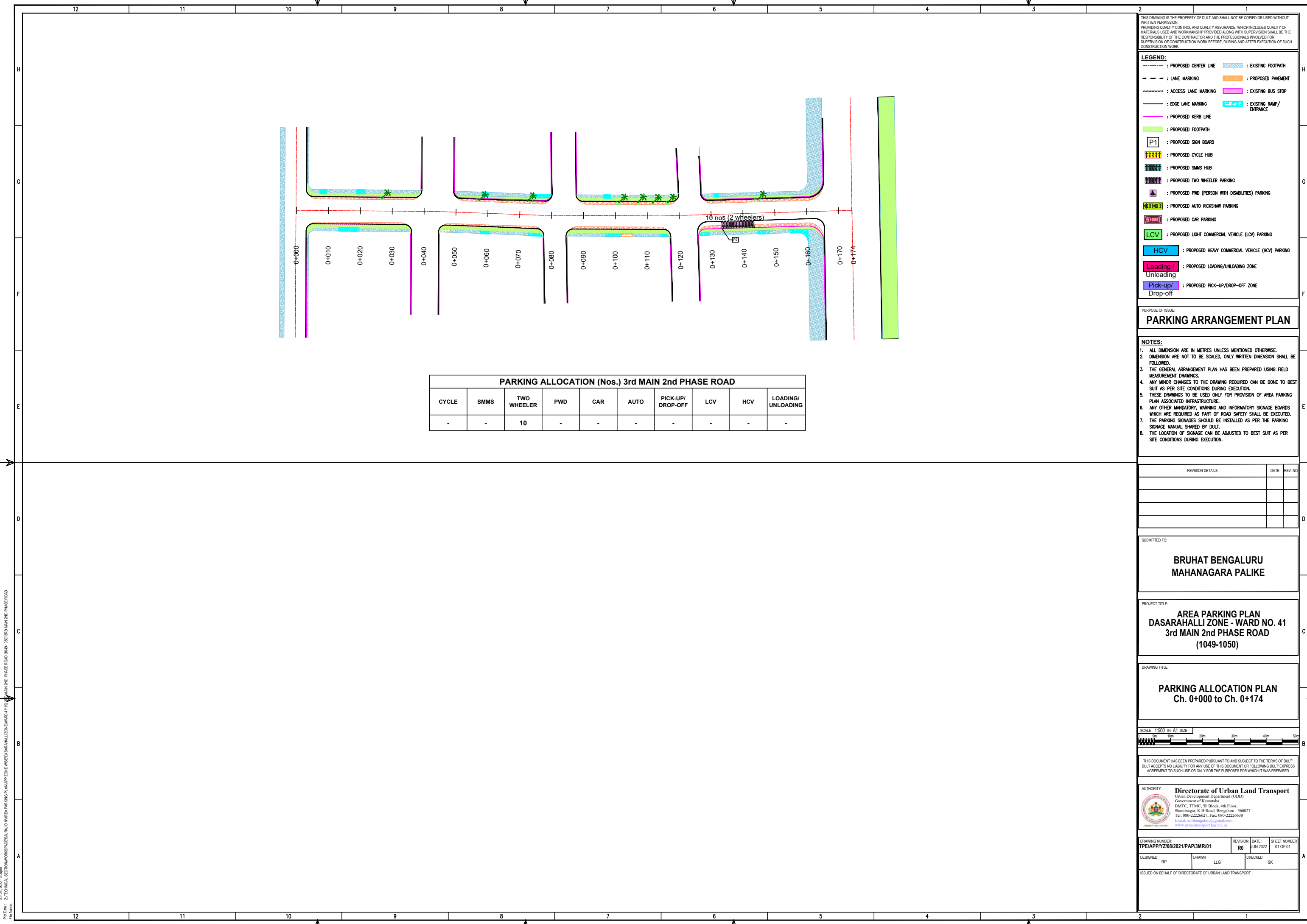
THIS DOCUMENT HAS BEEN PREPARED PURSUANT TO AND SUBJECT TO THE TERMS OF DULT. DULT ACCEPTS NO LIABILITY FOR ANY USE OF THIS DOCUMENT OR FOLLOWING DULT EXPRESS AGREEMENT TO SUCH USE OR ONLY FOR THE PURPOSES FOR WHICH IT WAS PREPARED.

AUTHORITY:
Directorate of Urban Land Transport
 Urban Development Department (UDD)
 Government of Karnataka
 BMTC, T.T.M.C. 'B' Block, 4th Floor,
 Shaminagar, K.H. Road, Bengaluru - 560027
 Tel: 080-22236627, Fax: 080-22256630
 Email: dultbengaluru@gmail.com
 www.urbantransport.kar.nic.in

DRAWING NUMBER: TPE/APP/YZ/08/2021/PAP/3MR/01	REVISION: R0	DATE: JUN 2022	SHEET NUMBER: 01 OF 01
DESIGNED: SC	DRAWN: VR	CHECKED: SK	

ISSUED ON BEHALF OF DIRECTORATE OF URBAN LAND TRANSPORT

Jun 24, 2022, 3:00pm
 File Name: Z:\TECHNICAL_SECTION\WORKSPACE\BARAJI\AREA PARKING PLAN\APP ZONE WISE DASARAHALLI ZONE\WARD 41\T1\2nd MAIN 2nd PHASE ROAD (1047-1048)\2nd MAIN 2nd PHASE ROAD



THIS DRAWING IS THE PROPERTY OF DULT AND SHALL NOT BE COPIED OR USED WITHOUT WRITTEN PERMISSION. PROVIDING QUALITY CONTROL AND QUALITY ASSURANCE, WHICH INCLUDES QUALITY OF MATERIALS USED AND WORKMANSHIP PROVIDED ALONG WITH SUPERVISION SHALL BE THE RESPONSIBILITY OF THE CONTRACTOR AND THE PROFESSIONALS INVOLVED FOR SUPERVISION OF CONSTRUCTION WORK BEFORE, DURING AND AFTER EXECUTION OF SUCH CONSTRUCTION WORK.

LEGEND:

- : PROPOSED CENTER LINE
- - - : LANE MARKING
- - - - : ACCESS LANE MARKING
- : EDGE LANE MARKING
- : PROPOSED KERB LINE
- : PROPOSED FOOTPATH
- [P1] : PROPOSED SIGN BOARD
- [||||] : PROPOSED CYCLE HUB
- [||||] : PROPOSED SMMS HUB
- [||||] : PROPOSED TWO WHEELER PARKING
- [P] : PROPOSED PWD (PERSON WITH DISABILITIES) PARKING
- [||||] : PROPOSED AUTO RICKSHAW PARKING
- [P] : PROPOSED CAR PARKING
- [LCV] : PROPOSED LIGHT COMMERCIAL VEHICLE (LCV) PARKING
- [HCV] : PROPOSED HEAVY COMMERCIAL VEHICLE (HCV) PARKING
- [Loading/Unloading] : PROPOSED LOADING/UNLOADING ZONE
- [Pick-up/Drop-off] : PROPOSED PICK-UP/DROP-OFF ZONE
- [||||] : EXISTING FOOTPATH
- [Orange] : PROPOSED PAVEMENT
- [Pink] : EXISTING BUS STOP
- [Blue Arrow] : EXISTING RAMP/ENTRANCE

PURPOSE OF ISSUE:
PARKING ARRANGEMENT PLAN

NOTES:

- ALL DIMENSION ARE IN METRES UNLESS MENTIONED OTHERWISE.
- DIMENSION ARE NOT TO BE SCALED, ONLY WRITTEN DIMENSION SHALL BE FOLLOWED.
- THE GENERAL ARRANGEMENT PLAN HAS BEEN PREPARED USING FIELD MEASUREMENT DRAWINGS.
- ANY MINOR CHANGES TO THE DRAWING REQUIRED CAN BE DONE TO BEST SUIT AS PER SITE CONDITIONS DURING EXECUTION.
- THESE DRAWINGS TO BE USED ONLY FOR PROVISION OF AREA PARKING PLAN ASSOCIATED INFRASTRUCTURE.
- ANY OTHER MANDATORY, WARNING AND INFORMATORY SIGNAGE BOARDS WHICH ARE REQUIRED AS PART OF ROAD SAFETY SHALL BE EXECUTED.
- THE PARKING SIGNAGES SHOULD BE INSTALLED AS PER THE PARKING SIGNAGE MANUAL SHARED BY DULT.
- THE LOCATION OF SIGNAGE CAN BE ADJUSTED TO BEST SUIT AS PER SITE CONDITIONS DURING EXECUTION.

PARKING ALLOCATION (Nos.) 3rd MAIN 2nd PHASE ROAD

CYCLE	SMMS	TWO WHEELER	PWD	CAR	AUTO	PICK-UP/DROP-OFF	LCV	HCV	LOADING/UNLOADING
-	-	10	-	-	-	-	-	-	-

REVISION DETAILS	DATE	REV. NO.

**BRUHAT BENGALURU
MAHANAGARA PALIKE**

PROJECT TITLE:
**AREA PARKING PLAN
DASARAHALLI ZONE - WARD NO. 41
3rd MAIN 2nd PHASE ROAD
(1049-1050)**

DRAWING TITLE:
**PARKING ALLOCATION PLAN
Ch. 0+000 to Ch. 0+174**



THIS DOCUMENT HAS BEEN PREPARED PURSUANT TO AND SUBJECT TO THE TERMS OF DULT. DULT ACCEPTS NO LIABILITY FOR ANY USE OF THIS DOCUMENT OR FOLLOWING DULT EXPRESS AGREEMENT TO SUCH USE OR ONLY FOR THE PURPOSES FOR WHICH IT WAS PREPARED.

AUTHORITY:
Directorate of Urban Land Transport
Urban Development Department (UDD)
Government of Karnataka
BMTCL, T.T.M.C., 'B' Block, 4th Floor,
Sharninagar, K.H. Road, Bengaluru - 560027
Tel: 080-22226627, Fax: 080-22226630
Email: dultbangalore@gmail.com
www.urbantransport.kar.nic.in

DRAWING NUMBER: TPE/AP/Y2/08/2021/PAP/3MR/01	REVISION: R0	DATE: JUN 2022	SHEET NUMBER: 01 OF 01
DESIGNED: RP	DRAWN: LLG	CHECKED: SK	

ISSUED ON BEHALF OF DIRECTORATE OF URBAN LAND TRANSPORT

Jun 24, 2022, 3:08pm
 File Name: Z:\TECHNICAL_SECTION\WORKSPACE\BROAD AREA PARKING PLAN\APP ZONE INSEDA SARAHALLI ZONE\WARD 41\18_3RD MAIN 2ND PHASE ROAD (1049-1050)\3RD MAIN 2ND PHASE ROAD

THIS DRAWING IS THE PROPERTY OF DULT AND SHALL NOT BE COPIED OR USED WITHOUT WRITTEN PERMISSION.
 PROVIDING QUALITY CONTROL AND QUALITY ASSURANCE, WHICH INCLUDES QUALITY OF MATERIALS USED AND WORKMANSHIP PROVIDED ALONG WITH SUPERVISION SHALL BE THE RESPONSIBILITY OF THE CONTRACTOR AND THE PROFESSIONALS INVOLVED FOR SUPERVISION OF CONSTRUCTION WORK BEFORE, DURING AND AFTER EXECUTION OF SUCH CONSTRUCTION WORK.

LEGEND:

- - - - -	: PROPOSED CENTER LINE	[Pattern]	: EXISTING FOOTPATH
- - - - -	: LANE MARKING	[Pattern]	: PROPOSED PAVEMENT
- - - - -	: ACCESS LANE MARKING	[Pattern]	: EXISTING BUS STOP
- - - - -	: EDGE LANE MARKING	[Pattern]	: EXISTING RAMP/ENTRANCE
- - - - -	: PROPOSED KERB LINE		
[Pattern]	: PROPOSED FOOTPATH		
[Symbol]	: PROPOSED SIGN BOARD		
[Symbol]	: PROPOSED CYCLE HUB		
[Symbol]	: PROPOSED SMMS HUB		
[Symbol]	: PROPOSED TWO WHEELER PARKING		
[Symbol]	: PROPOSED PWD (PERSON WITH DISABILITIES) PARKING		
[Symbol]	: PROPOSED AUTO RICKSHAW PARKING		
[Symbol]	: PROPOSED CAR PARKING		
[Symbol]	: PROPOSED LIGHT COMMERCIAL VEHICLE (LCV) PARKING		
[Symbol]	: PROPOSED HEAVY COMMERCIAL VEHICLE (HCV) PARKING		
[Symbol]	: PROPOSED LOADING/UNLOADING ZONE		
[Symbol]	: PROPOSED PICK-UP/DROP-OFF ZONE		

PURPOSE OF ISSUE:
PARKING ARRANGEMENT PLAN

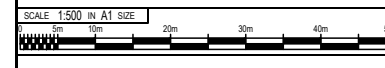
- NOTES:**
- ALL DIMENSION ARE IN METRES UNLESS MENTIONED OTHERWISE.
 - DIMENSION ARE NOT TO BE SCALED, ONLY WRITTEN DIMENSION SHALL BE FOLLOWED.
 - THE GENERAL ARRANGEMENT PLAN HAS BEEN PREPARED USING FIELD MEASUREMENT DRAWINGS.
 - ANY MINOR CHANGES TO THE DRAWING REQUIRED CAN BE DONE TO BEST SUIT AS PER SITE CONDITIONS DURING EXECUTION.
 - THESE DRAWINGS TO BE USED ONLY FOR PROVISION OF AREA PARKING PLAN ASSOCIATED INFRASTRUCTURE.
 - ANY OTHER MANDATORY, WARNING AND INFORMATORY SIGNAGE BOARDS WHICH ARE REQUIRED AS PART OF ROAD SAFETY SHALL BE EXECUTED.
 - THE PARKING SIGNAGES SHOULD BE INSTALLED AS PER THE PARKING SIGNAGE MANUAL SHARED BY DULT.
 - THE LOCATION OF SIGNAGE CAN BE ADJUSTED TO BEST SUIT AS PER SITE CONDITIONS DURING EXECUTION.

REVISION DETAILS	DATE	REV NO

SUBMITTED TO:
BRUHAT BENGALURU MAHANAGARA PALIKE

PROJECT TITLE:
AREA PARKING PLAN DASARAHALLI ZONE - WARD NO. 41 3rd MAIN ROAD (1023-1024)

DRAWING TITLE:
PARKING ALLOCATION PLAN Ch. 0+000 to Ch. 0+417

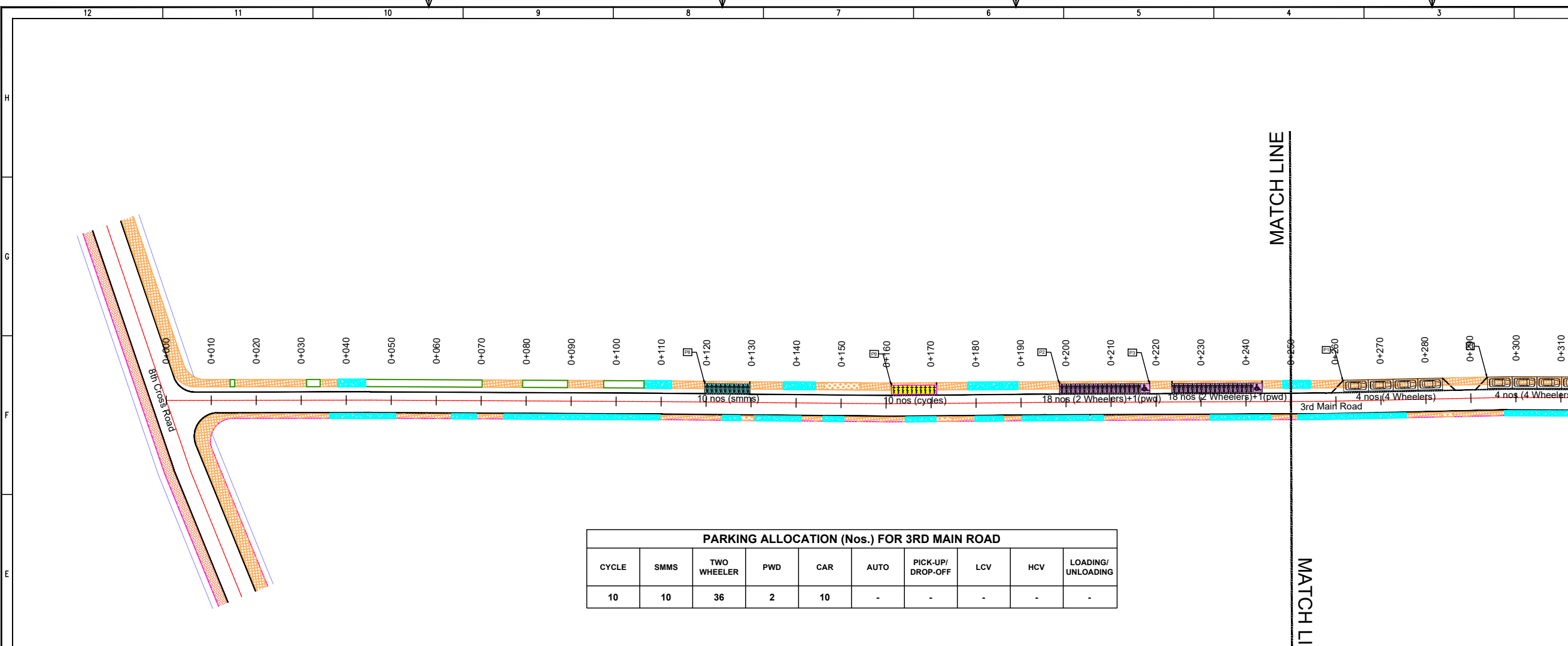


THIS DOCUMENT HAS BEEN PREPARED PURSUANT TO AND SUBJECT TO THE TERMS OF DULT. DULT ACCEPTS NO LIABILITY FOR ANY USE OF THIS DOCUMENT OR FOLLOWING DULT EXPRESS AGREEMENT TO SUCH USE OR ONLY FOR THE PURPOSES FOR WHICH IT WAS PREPARED.

AUTHORITY:
 Directorate of Urban Land Transport
 Urban Development Department (UDD)
 Government of Karnataka
 BMTCL, T.M.C., 'B' Block, 4th Floor,
 Shantinagar, K H Road, Bengaluru - 560027
 Tel: 080-22226627, Fax: 080-22226630
 Email: dultbangalore@gmail.com
 www.urbantransport.kar.nic.in

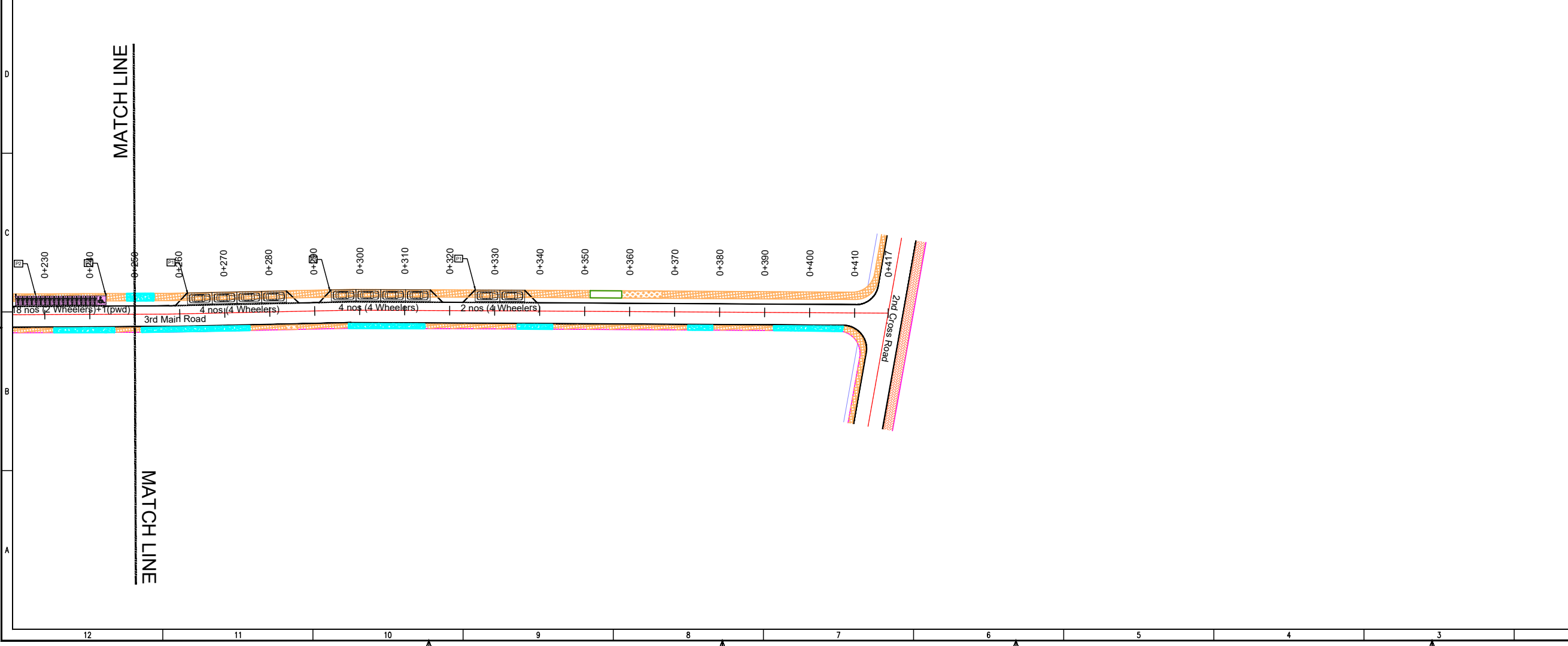
DRAWING NUMBER: TPE/APPY/208/2021/PAP/3MR/01	REVISION: R0	DATE: JUN 2022	SHEET NUMBER: 01 OF 01
DESIGNED: RP	DRAWN: BDN	CHECKED: SK	

ISSUED ON BEHALF OF DIRECTORATE OF URBAN LAND TRANSPORT

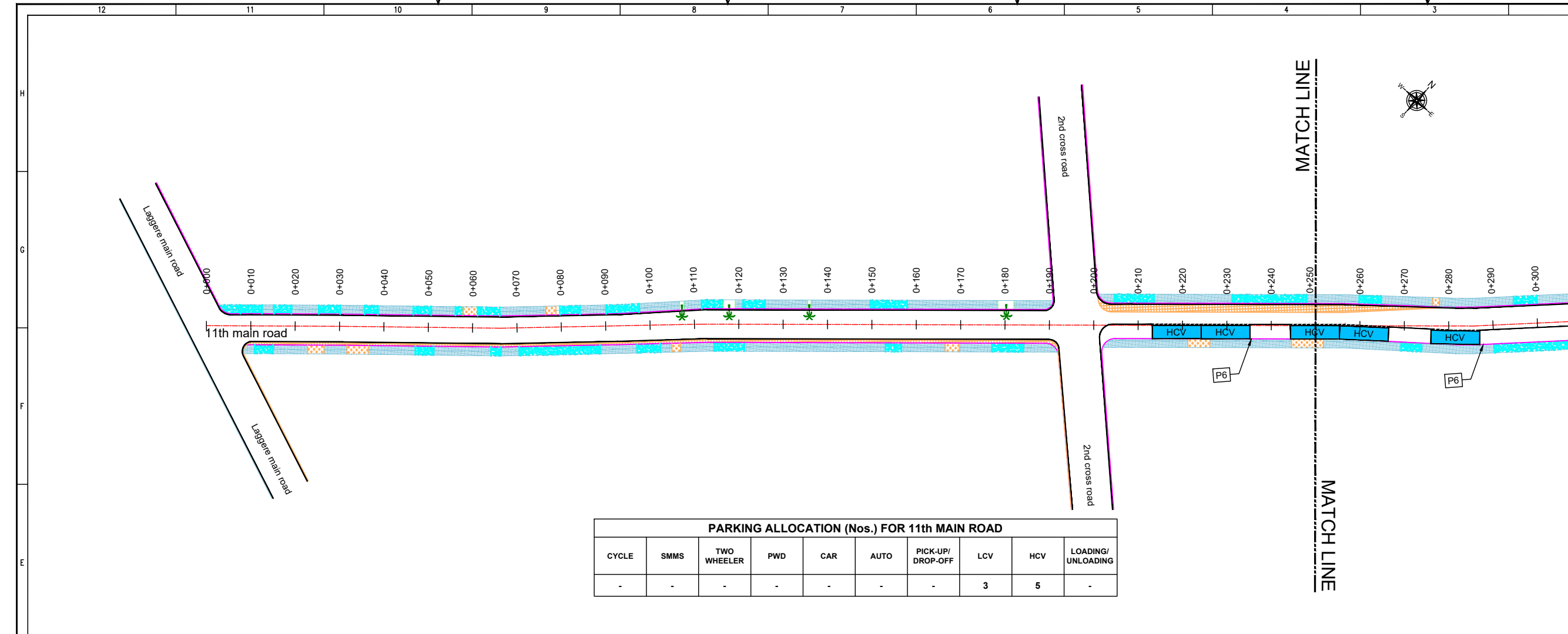


PARKING ALLOCATION (Nos.) FOR 3RD MAIN ROAD

CYCLE	SMMS	TWO WHEELER	PWD	CAR	AUTO	PICK-UP/ DROP-OFF	LCV	HCV	LOADING/ UNLOADING
10	10	36	2	10	-	-	-	-	-



PROJECT: 2/TECHNICAL SECTION/WORKSPACE/RAJ D WAREA/PARKING PLAN/APP ZONE/INSEDA/SARAHALLI ZONE/WARD 41/08
 FILE NAME:



PARKING ALLOCATION (Nos.) FOR 11th MAIN ROAD

CYCLE	SMMS	TWO WHEELER	PWD	CAR	AUTO	PICK-UP/DROP-OFF	LCV	HCV	LOADING/UNLOADING
-	-	-	-	-	-	-	3	5	-

THIS DRAWING IS THE PROPERTY OF DULT AND SHALL NOT BE COPIED OR USED WITHOUT WRITTEN PERMISSION. PROVIDING QUALITY CONTROL AND QUALITY ASSURANCE, WHICH INCLUDES QUALITY OF MATERIALS USED AND WORKMANSHIP PROVIDED ALONG WITH SUPERVISION SHALL BE THE RESPONSIBILITY OF THE CONTRACTOR AND THE PROFESSIONALS INVOLVED FOR SUPERVISION OF CONSTRUCTION WORK BEFORE, DURING AND AFTER EXECUTION OF SUCH CONSTRUCTION WORK.

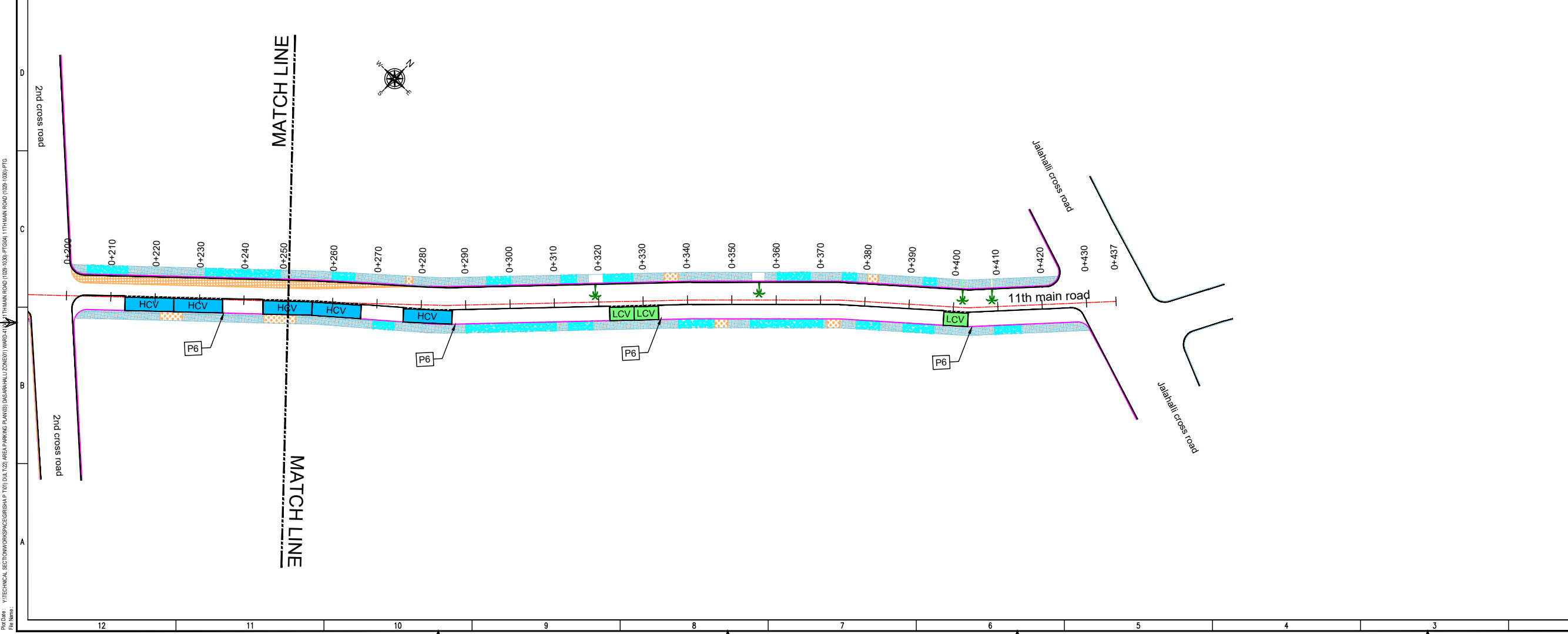
LEGEND:

- : PROPOSED CENTER LINE
- - - : LANE MARKING
- - - : ACCESS LANE MARKING
- : EDGE LANE MARKING
- : PROPOSED KERB LINE
- : PROPOSED FOOTPATH
- [P1] : PROPOSED SIGN BOARD
- [] : PROPOSED CYCLE HUB
- [] : PROPOSED SMMS HUB
- [] : PROPOSED TWO WHEELER PARKING
- [] : PROPOSED PWD (PERSON WITH DISABILITIES) PARKING
- [] : PROPOSED AUTO RICKSHAW PARKING
- [] : PROPOSED CAR PARKING
- [] : PROPOSED LIGHT COMMERCIAL VEHICLE (LCV) PARKING
- [] : PROPOSED HEAVY COMMERCIAL VEHICLE (HCV) PARKING
- [] : PROPOSED LOADING/UNLOADING ZONE
- [] : PROPOSED PICK-UP/DROP-OFF ZONE
- [] : EXISTING FOOTPATH
- [] : PROPOSED PAVEMENT
- [] : EXISTING BUS STOP
- [] : EXISTING RAMP/ENTRANCE

PARKING ARRANGEMENT PLAN

NOTES:

1. ALL DIMENSION ARE IN METRES UNLESS MENTIONED OTHERWISE.
2. DIMENSION ARE NOT TO BE SCALED, ONLY WRITTEN DIMENSION SHALL BE FOLLOWED.
3. THE GENERAL ARRANGEMENT PLAN HAS BEEN PREPARED USING FIELD MEASUREMENT DRAWINGS.
4. ANY MINOR CHANGES TO THE DRAWING REQUIRED CAN BE DONE TO BEST SUIT AS PER SITE CONDITIONS DURING EXECUTION.
5. THESE DRAWINGS TO BE USED ONLY FOR PROVISION OF AREA PARKING PLAN ASSOCIATED INFRASTRUCTURE.
6. ANY OTHER MANDATORY, WARNING AND INFORMATORY SIGNAGE BOARDS WHICH ARE REQUIRED AS PART OF ROAD SAFETY SHALL BE EXECUTED.
7. THE PARKING SIGNAGES SHOULD BE INSTALLED AS PER THE PARKING SIGNAGE MANUAL, SHARED BY DULT.
8. THE LOCATION OF SIGNAGE CAN BE ADJUSTED TO BEST SUIT AS PER SITE CONDITIONS DURING EXECUTION.



REVISION DETAILS		DATE	REV. NO.

SUBMITTED TO:

BRUHAT BENGALURU MAHANAGARA PALIKE

PROJECT TITLE:

**AREA PARKING PLAN
DASARAHALLI ZONE - WARD NO. 41
11TH MAIN ROAD
(1029-1030)**

DRAWING TITLE:

**PARKING ALLOCATION PLAN
Ch. 0+000 to Ch. 0+437**

SCALE: 1:500 IN A1 SIZE

THIS DOCUMENT HAS BEEN PREPARED PURSUANT TO AND SUBJECT TO THE TERMS OF DULT. DULT ACCEPTS NO LIABILITY FOR ANY USE OF THIS DOCUMENT OR FOLLOWING DULT EXPRESS AGREEMENT TO SUCH USE OR ONLY FOR THE PURPOSES FOR WHICH IT WAS PREPARED.

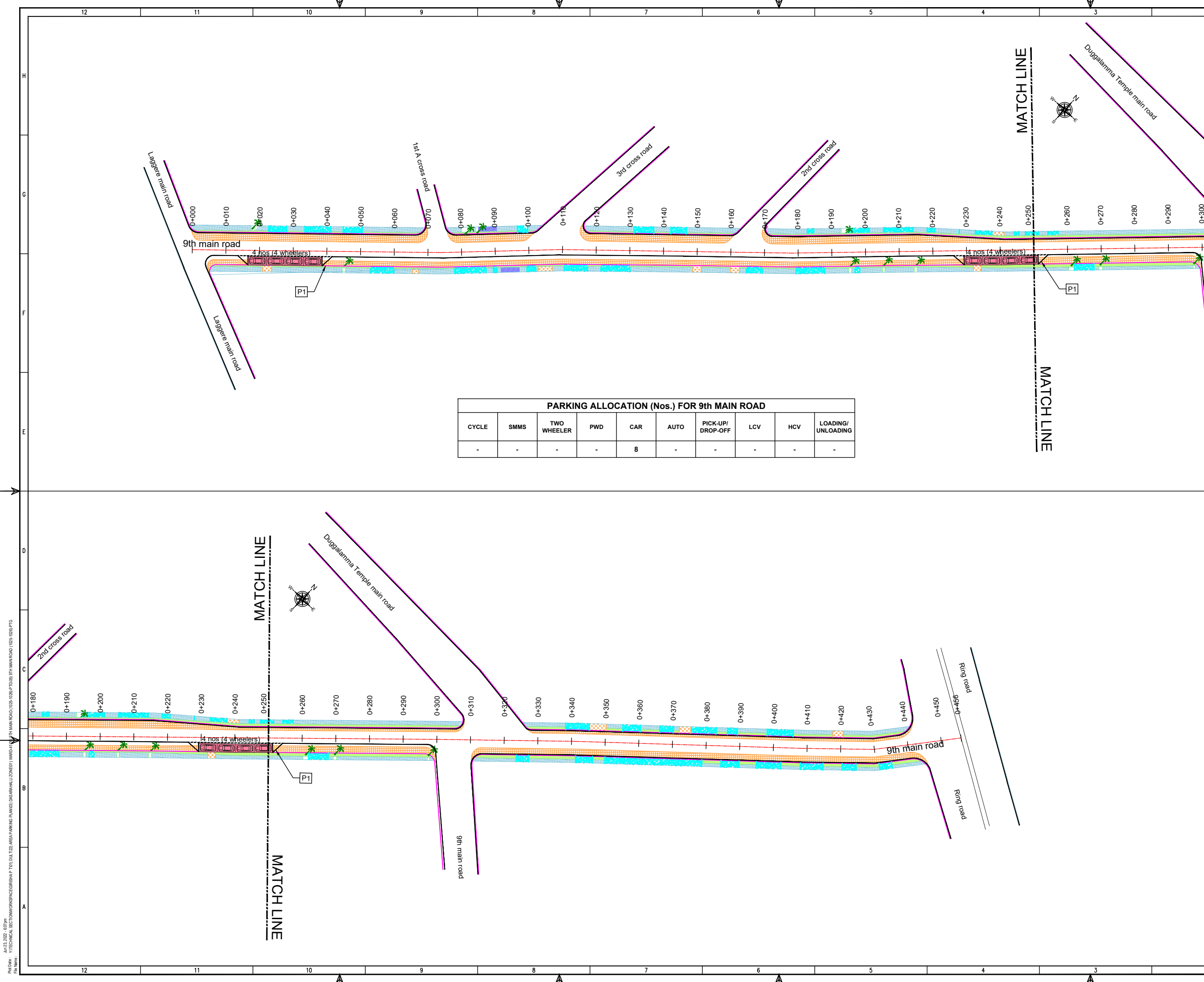
AUTHORITY: Directorate of Urban Land Transport
Urban Development Department (UDD)
Government of Karnataka
BMTCL, TTMC, 19 Block, 4th Floor,
Shantinagar, K H Road, Bengaluru - 560027
Tel: 080-2222627, Fax: 080-2222630
Email: dult@bmtcl.gov.in, dult@ttmc.gov.in
www.urbanlandtransport.kar.nic.in

DRAWING NUMBER:	REVISION:	DATE:	SHEET NUMBER:
TPE/APPYZ/08/2021/PAP/11MR/01	R0	JUN 2022	01 OF 01

DESIGNED:	DRAWN:	CHECKED:
SC	PTG	SK

ISSUED ON BEHALF OF DIRECTORATE OF URBAN LAND TRANSPORT

Jun 23, 2022 - 6:08pm
 P:\04 - YITTECHNICAL SECTION\WORKSPACE\GSR\BAP T01 DULT\20 AREA PARKING PLAN\BAP (DASARAHALLI ZONE) 11TH MAIN ROAD (1029-1030).PTG
 File Name:



PARKING ALLOCATION (Nos.) FOR 9th MAIN ROAD

CYCLE	SMMS	TWO WHEELER	PWD	CAR	AUTO	PICK-UP/DROP-OFF	LCV	HCV	LOADING/UNLOADING
-	-	-	-	8	-	-	-	-	-

THIS DRAWING IS THE PROPERTY OF DULT AND SHALL NOT BE COPIED OR USED WITHOUT WRITTEN PERMISSION. PROVIDING QUALITY CONTROL AND QUALITY ASSURANCE, WHICH INCLUDES QUALITY OF MATERIALS USED AND WORKMANSHIP PROVIDED ALONG WITH SUPERVISION SHALL BE THE RESPONSIBILITY OF THE CONTRACTOR AND THE PROFESSIONALS INVOLVED FOR THE SUPERVISION OF CONSTRUCTION WORK BEFORE, DURING AND AFTER EXECUTION OF SUCH CONSTRUCTION WORK.

LEGEND:

- PROPOSED CENTER LINE
- LANE MARKING
- ACCESS LANE MARKING
- EDGE LANE MARKING
- PROPOSED KERB LINE
- PROPOSED FOOTPATH
- EXISTING FOOTPATH
- PROPOSED PAVEMENT
- EXISTING BUS STOP
- EXISTING RAMP/ENTRANCE
- PROPOSED SIGN BOARD (P1)
- PROPOSED CYCLE HUB
- PROPOSED SMMS HUB
- PROPOSED TWO WHEELER PARKING
- PROPOSED PWD (PERSON WITH DISABILITIES) PARKING
- PROPOSED AUTO RICKSHAW PARKING
- PROPOSED CAR PARKING
- PROPOSED LIGHT COMMERCIAL VEHICLE (LCV) PARKING
- PROPOSED HEAVY COMMERCIAL VEHICLE (HCV) PARKING
- PROPOSED LOADING/UNLOADING ZONE
- PROPOSED PICK-UP/DROP-OFF ZONE

PARKING ARRANGEMENT PLAN

NOTES:

- ALL DIMENSION ARE IN METRES UNLESS MENTIONED OTHERWISE.
- DIMENSION ARE NOT TO BE SCALED, ONLY WRITTEN DIMENSION SHALL BE FOLLOWED.
- THE GENERAL ARRANGEMENT PLAN HAS BEEN PREPARED USING FIELD MEASUREMENT DRAWINGS.
- ANY MINOR CHANGES TO THE DRAWING REQUIRED CAN BE DONE TO BEST SUIT AS PER SITE CONDITIONS DURING EXECUTION.
- THESE DRAWINGS TO BE USED ONLY FOR PROVISION OF AREA PARKING PLAN ASSOCIATED INFRASTRUCTURE.
- ANY OTHER MANDATORY, WARNING AND INFORMATORY SIGNAGE BOARDS WHICH ARE REQUIRED AS PART OF ROAD SAFETY SHALL BE EXECUTED.
- THE PARKING SIGNAGES SHOULD BE INSTALLED AS PER THE PARKING SIGNAGE MANUAL, SHARED BY DULT.
- THE LOCATION OF SIGNAGE CAN BE ADJUSTED TO BEST SUIT AS PER SITE CONDITIONS DURING EXECUTION.

REVISION DETAILS	DATE	REV. NO.

SUBMITTED TO:

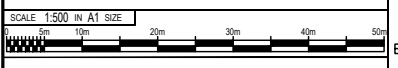
BRUHAT BENGALURU MAHANAGARA PALIKE

PROJECT TITLE:

**AREA PARKING PLAN
DASARAHALLI ZONE - WARD NO. 41
9TH MAIN ROAD
(1025-1026)**

DRAWING TITLE:

**PARKING ALLOCATION PLAN
Ch. 0+000 to Ch. 0+456**



THIS DOCUMENT HAS BEEN PREPARED PURSUANT TO AND SUBJECT TO THE TERMS OF DULT. DULT ACCEPTS NO LIABILITY FOR ANY USE OF THIS DOCUMENT OR FOLLOWING DULT EXPRESS AGREEMENT TO SUCH USE OR ONLY FOR THE PURPOSES FOR WHICH IT WAS PREPARED.

AUTHORITY: **Directorate of Urban Land Transport**
Urban Development Department (UDD)
Government of Karnataka
BMTCL, TTMC, 19 Block, 4th Floor,
Shantinagar, K H Road, Bengaluru - 560027
Tel: 080-22226627, Fax: 080-22226630
Email: dult@bmtcl.gov.in, dult@ttmc.gov.in
www.urbantransport.kar.nic.in

DRAWING NUMBER	REVISION	DATE	SHEET NUMBER
TPE/APPYZ/08/2021/PAP9MR/01	R0	JUN 2022	01 OF 01

DESIGNED	DRAWN	CHECKED
SC	PTG	SK

ISSUED ON BEHALF OF DIRECTORATE OF URBAN LAND TRANSPORT

Jun 23, 2022 - 6:07pm
 P:\04 - YITTECHNICAL SECTION\WORKSPACE\GSRISAP P TOI DULT\2D AREA PARKING PLAN\DASARAHALLI ZONE\9TH MAIN ROAD (1025-1026).PTG
 File Name:

THIS DRAWING IS THE PROPERTY OF DULT AND SHALL NOT BE COPIED OR USED WITHOUT WRITTEN PERMISSION. PROVIDING QUALITY CONTROL AND QUALITY ASSURANCE, WHICH INCLUDES QUALITY OF MATERIALS USED AND WORKMANSHIP PROVIDED ALONG WITH SUPERVISION SHALL BE THE RESPONSIBILITY OF THE CONTRACTOR AND THE PROFESSIONALS INVOLVED FOR SUPERVISION OF CONSTRUCTION WORK BEFORE, DURING AND AFTER EXECUTION OF SUCH CONSTRUCTION WORK.

- LEGEND:**
- PROPOSED CENTER LINE
 - LANE MARKING
 - ACCESS LANE MARKING
 - EDGE LANE MARKING
 - PROPOSED KERB LINE
 - PROPOSED FOOTPATH
 - PROPOSED SIGN BOARD
 - PROPOSED CYCLE HUB
 - PROPOSED SMMS HUB
 - PROPOSED TWO WHEELER PARKING
 - PROPOSED PWD (PERSON WITH DISABILITIES) PARKING
 - PROPOSED AUTO RICKSHAW PARKING
 - PROPOSED CAR PARKING
 - PROPOSED LIGHT COMMERCIAL VEHICLE (LCV) PARKING
 - PROPOSED HEAVY COMMERCIAL VEHICLE (HCV) PARKING
 - PROPOSED LOADING/UNLOADING ZONE
 - PROPOSED PICK-UP/DROP-OFF ZONE
 - EXISTING FOOTPATH
 - PROPOSED PAVEMENT
 - EXISTING BUS STOP
 - EXISTING RAMP/ENTRANCE

PURPOSE OF ISSUE:
PARKING ARRANGEMENT PLAN

- NOTES:**
- ALL DIMENSION ARE IN METRES UNLESS MENTIONED OTHERWISE.
 - DIMENSION ARE NOT TO BE SCALED, ONLY WRITTEN DIMENSION SHALL BE FOLLOWED.
 - THE GENERAL ARRANGEMENT PLAN HAS BEEN PREPARED USING FIELD MEASUREMENT DRAWINGS.
 - ANY MINOR CHANGES TO THE DRAWING REQUIRED CAN BE DONE TO BEST SUIT AS PER SITE CONDITIONS DURING EXECUTION.
 - THESE DRAWINGS TO BE USED ONLY FOR PROVISION OF AREA PARKING PLAN ASSOCIATED INFRASTRUCTURE.
 - ANY OTHER MANDATORY, WARNING AND INFORMATORY SIGNAGE BOARDS WHICH ARE REQUIRED AS PART OF ROAD SAFETY SHALL BE EXECUTED.
 - THE PARKING SIGNAGES SHOULD BE INSTALLED AS PER THE PARKING SIGNAGE MANUAL SHARED BY DULT.
 - THE LOCATION OF SIGNAGE CAN BE ADJUSTED TO BEST SUIT AS PER SITE CONDITIONS DURING EXECUTION.

REVISION DETAILS		DATE	REV. NO.

SUBMITTED TO:
BRUHAT BENGALURU MAHANAGARA PALIKE

PROJECT TITLE:
AREA PARKING PLAN DASARAHALLI ZONE - WARD NO. 41 1st CROSS ROAD PEENYA 3rd PHASE (1015-1016)

DRAWING TITLE:
PARKING ALLOCATION PLAN Ch. 0+000 to Ch. 0+315

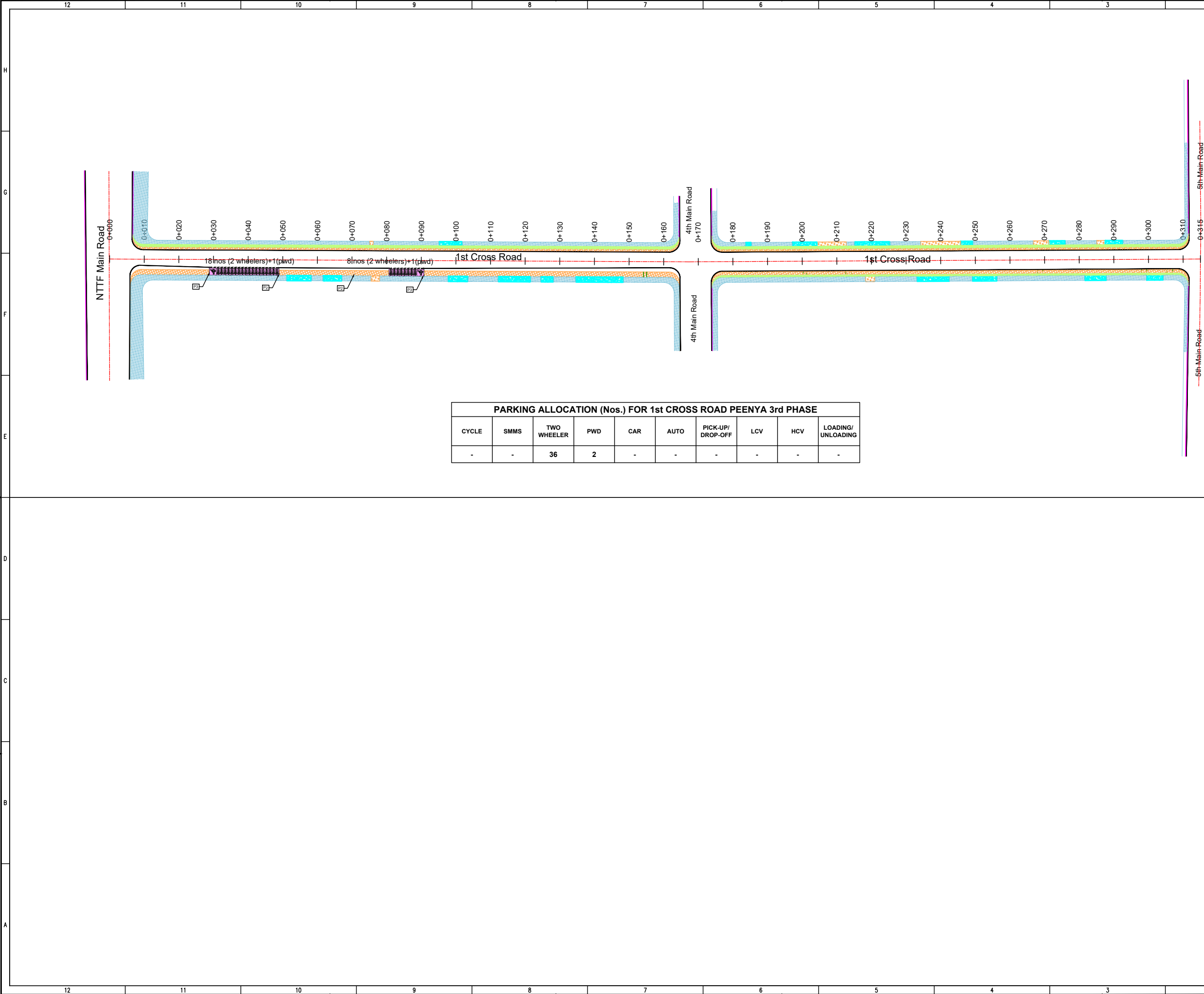


THIS DOCUMENT HAS BEEN PREPARED PURSUANT TO AND SUBJECT TO THE TERMS OF DULT. DULT ACCEPTS NO LIABILITY FOR ANY USE OF THIS DOCUMENT OR FOLLOWING DULT EXPRESS AGREEMENT TO SUCH USE OR ONLY FOR THE PURPOSES FOR WHICH IT WAS PREPARED.

AUTHORITY: Directorate of Urban Land Transport
Urban Development Department (UDD)
Government of Karnataka
BMTCL, T.T.M.C., 'B' Block, 4th Floor,
Shraminagar, K.H. Road, Bengaluru - 560027
Tel: 080-22236627, Fax: 080-22236630
Email: dtb@bangalore.gov.in
www.urbantransport.kar.go.in

DRAWING NUMBER:	REVISION:	DATE:	SHEET NUMBER:
TPE/APP/YZ/08/2021/PAP/1CR/01	R0	JUN 2022	01 OF 01

ISSUED ON BEHALF OF DIRECTORATE OF URBAN LAND TRANSPORT



CYCLE	SMMS	TWO WHEELER	PWD	CAR	AUTO	PICK-UP/DROP-OFF	LCV	HCV	LOADING/UNLOADING
-	-	36	2	-	-	-	-	-	-



THIS DRAWING IS THE PROPERTY OF DULT AND SHALL NOT BE COPIED OR USED WITHOUT WRITTEN PERMISSION.
 PROVIDING QUALITY CONTROL AND QUALITY ASSURANCE, WHICH INCLUDES QUALITY OF MATERIALS USED AND WORKMANSHIP PROVIDED ALONG WITH SUPERVISION SHALL BE THE RESPONSIBILITY OF THE CONTRACTOR AND THE PROFESSIONALS INVOLVED FOR THE SUPERVISION OF CONSTRUCTION WORK BEFORE, DURING AND AFTER EXECUTION OF SUCH CONSTRUCTION WORK.

LEGEND:

- : PROPOSED CENTER LINE
- - - : LANE MARKING
- - - : ACCESS LANE MARKING
- : EDGE LANE MARKING
- : PROPOSED KERB LINE
- : PROPOSED FOOTPATH
- [P1] : PROPOSED SIGN BOARD
- [] : PROPOSED CYCLE HUB
- [] : PROPOSED SMMS HUB
- [] : PROPOSED TWO WHEELER PARKING
- [] : PROPOSED PWD (PERSON WITH DISABILITIES) PARKING
- [] : PROPOSED AUTO RICKSHAW PARKING
- [] : PROPOSED CAR PARKING
- [] : PROPOSED LIGHT COMMERCIAL VEHICLE (LCV) PARKING
- [] : PROPOSED HEAVY COMMERCIAL VEHICLE (HCV) PARKING
- [] : PROPOSED LOADING/UNLOADING ZONE
- [] : PROPOSED PICK-UP/DROP-OFF ZONE
- [] : EXISTING FOOTPATH
- [] : PROPOSED PAVEMENT
- [] : EXISTING BUS STOP
- [] : EXISTING RAMP/ENTRANCE

PURPOSE OF ISSUE:
PARKING ARRANGEMENT PLAN

NOTES:

- ALL DIMENSION ARE IN METRES UNLESS MENTIONED OTHERWISE.
- DIMENSION ARE NOT TO BE SCALED, ONLY WRITTEN DIMENSION SHALL BE FOLLOWED.
- THE GENERAL ARRANGEMENT PLAN HAS BEEN PREPARED USING FIELD MEASUREMENT DRAWINGS.
- ANY MINOR CHANGES TO THE DRAWING REQUIRED CAN BE DONE TO BEST SUIT AS PER SITE CONDITIONS DURING EXECUTION.
- THESE DRAWINGS TO BE USED ONLY FOR PROVISION OF AREA PARKING PLAN ASSOCIATED INFRASTRUCTURE.
- ANY OTHER MANDATORY, WARNING AND INFORMATORY SIGNAGE BOARDS WHICH ARE REQUIRED AS PART OF ROAD SAFETY SHALL BE EXECUTED.
- THE PARKING SIGNAGES SHOULD BE INSTALLED AS PER THE PARKING SIGNAGE MANUAL, SHARED BY DULT.
- THE LOCATION OF SIGNAGE CAN BE ADJUSTED TO BEST SUIT AS PER SITE CONDITIONS DURING EXECUTION.

PARKING ALLOCATION (Nos.) FOR 4th MAIN ROAD

CYCLE	SMMS	TWO WHEELER	PWD	CAR	AUTO	PICK-UP/DROP-OFF	LCV	HCV	LOADING/UNLOADING
-	-	-	-	-	-	-	12	-	-

REVISION DETAILS

NO.	DATE	REV. NO.

SUBMITTED TO:
BRUHAT BENGALURU MAHANAGARA PALIKE

PROJECT TITLE:
**AREA PARKING PLAN
 DASARAHALLI ZONE - WARD NO. 41
 4TH MAIN ROAD
 (1031-1032)**

DRAWING TITLE:
**PARKING ALLOCATION PLAN
 Ch. 0+000 to Ch. 0+544**

SCALE: 1:500 IN A1 SIZE

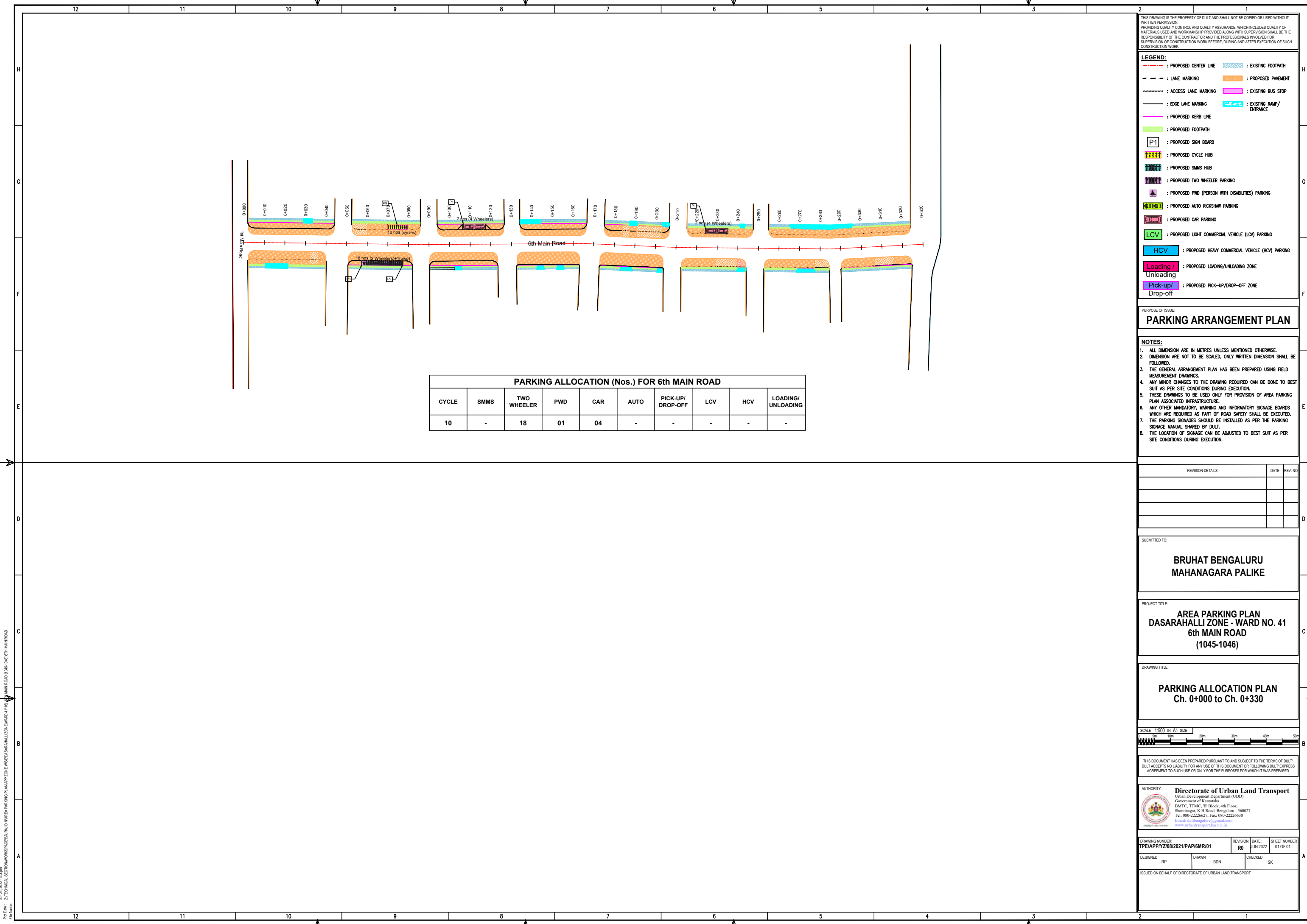
THIS DOCUMENT HAS BEEN PREPARED PURSUANT TO AND SUBJECT TO THE TERMS OF DULT. DULT ACCEPTS NO LIABILITY FOR ANY USE OF THIS DOCUMENT OR FOLLOWING DULT EXPRESS AGREEMENT TO SUCH USE OR ONLY FOR THE PURPOSES FOR WHICH IT WAS PREPARED.

AUTHORITY:
Directorate of Urban Land Transport
 Urban Development Department (UDD)
 Government of Karnataka
 BMTCL, TTCMC, B Block, 4th Floor,
 Shantinagar, K H Road, Bengaluru - 560027
 Tel: 080-22226627, Fax: 080-22226630
 Email: dult@bmtcl.gov.in, www.dult.gov.in
 www.urbantransport.kar.nic.in

DRAWING NUMBER: TPE/APPYZ/08/2021/PAP/4MR/01	REVISION: R0	DATE: JUN 2022	SHEET NUMBER: 01 OF 01
DESIGNED: SC	DRAWN: PTG	CHECKED: SK	

ISSUED ON BEHALF OF DIRECTORATE OF URBAN LAND TRANSPORT

Jun 23, 2022 - 6:08pm
 P:\04 - TECHNICAL SECTIONS\WORKSPACE\GRS\BAP\T01 DULT\2D AREA PARKING PLAN\03 DASARAHALLI ZONE\11 WARD\11 4TH MAIN ROAD (1031-1032).PTG



THIS DRAWING IS THE PROPERTY OF DULT AND SHALL NOT BE COPIED OR USED WITHOUT WRITTEN PERMISSION. PROVIDING QUALITY CONTROL AND QUALITY ASSURANCE, WHICH INCLUDES QUALITY OF MATERIALS USED AND WORKMANSHIP PROVIDED ALONG WITH SUPERVISION SHALL BE THE RESPONSIBILITY OF THE CONTRACTOR AND THE PROFESSIONALS INVOLVED FOR SUPERVISION OF CONSTRUCTION WORK BEFORE, DURING AND AFTER EXECUTION OF SUCH CONSTRUCTION WORK.

LEGEND:

- : PROPOSED CENTER LINE
- - - : LANE MARKING
- - - - : ACCESS LANE MARKING
- : EDGE LANE MARKING
- : PROPOSED KERB LINE
- : PROPOSED FOOTPATH
- [P1] : PROPOSED SIGN BOARD
- [] : PROPOSED CYCLE HUB
- [] : PROPOSED SMMS HUB
- [] : PROPOSED TWO WHEELER PARKING
- [] : PROPOSED PWD (PERSON WITH DISABILITIES) PARKING
- [] : PROPOSED AUTO RICKSHAW PARKING
- [] : PROPOSED CAR PARKING
- [] : PROPOSED LIGHT COMMERCIAL VEHICLE (LCV) PARKING
- [] : PROPOSED HEAVY COMMERCIAL VEHICLE (HCV) PARKING
- [] : PROPOSED LOADING/UNLOADING ZONE
- [] : PROPOSED PICK-UP/DROP-OFF ZONE
- [] : EXISTING FOOTPATH
- [] : EXISTING PAVEMENT
- [] : EXISTING BUS STOP
- [] : EXISTING RAMP/ENTRANCE

PARKING ALLOCATION (Nos.) FOR 6th MAIN ROAD

CYCLE	SMMS	TWO WHEELER	PWD	CAR	AUTO	PICK-UP/DROP-OFF	LCV	HCV	LOADING/UNLOADING
10	-	18	01	04	-	-	-	-	-

PURPOSE OF ISSUE:
PARKING ARRANGEMENT PLAN

NOTES:

- ALL DIMENSION ARE IN METRES UNLESS MENTIONED OTHERWISE.
- DIMENSION ARE NOT TO BE SCALED, ONLY WRITTEN DIMENSION SHALL BE FOLLOWED.
- THE GENERAL ARRANGEMENT PLAN HAS BEEN PREPARED USING FIELD MEASUREMENT DRAWINGS.
- ANY MINOR CHANGES TO THE DRAWING REQUIRED CAN BE DONE TO BEST SUIT AS PER SITE CONDITIONS DURING EXECUTION.
- THESE DRAWINGS TO BE USED ONLY FOR PROVISION OF AREA PARKING PLAN ASSOCIATED INFRASTRUCTURE.
- ANY OTHER MANDATORY, WARNING AND INFORMATORY SIGNAGE BOARDS WHICH ARE REQUIRED AS PART OF ROAD SAFETY SHALL BE EXECUTED.
- THE PARKING SIGNAGES SHOULD BE INSTALLED AS PER THE PARKING SIGNAGE MANUAL SHARED BY DULT.
- THE LOCATION OF SIGNAGE CAN BE ADJUSTED TO BEST SUIT AS PER SITE CONDITIONS DURING EXECUTION.

REVISION DETAILS	DATE	REV. NO.

SUBMITTED TO:
BRUHAT BENGALURU MAHANAGARA PALIKE

PROJECT TITLE:
AREA PARKING PLAN DASARAHALLI ZONE - WARD NO. 41 6th MAIN ROAD (1045-1046)

DRAWING TITLE:
PARKING ALLOCATION PLAN Ch. 0+000 to Ch. 0+330



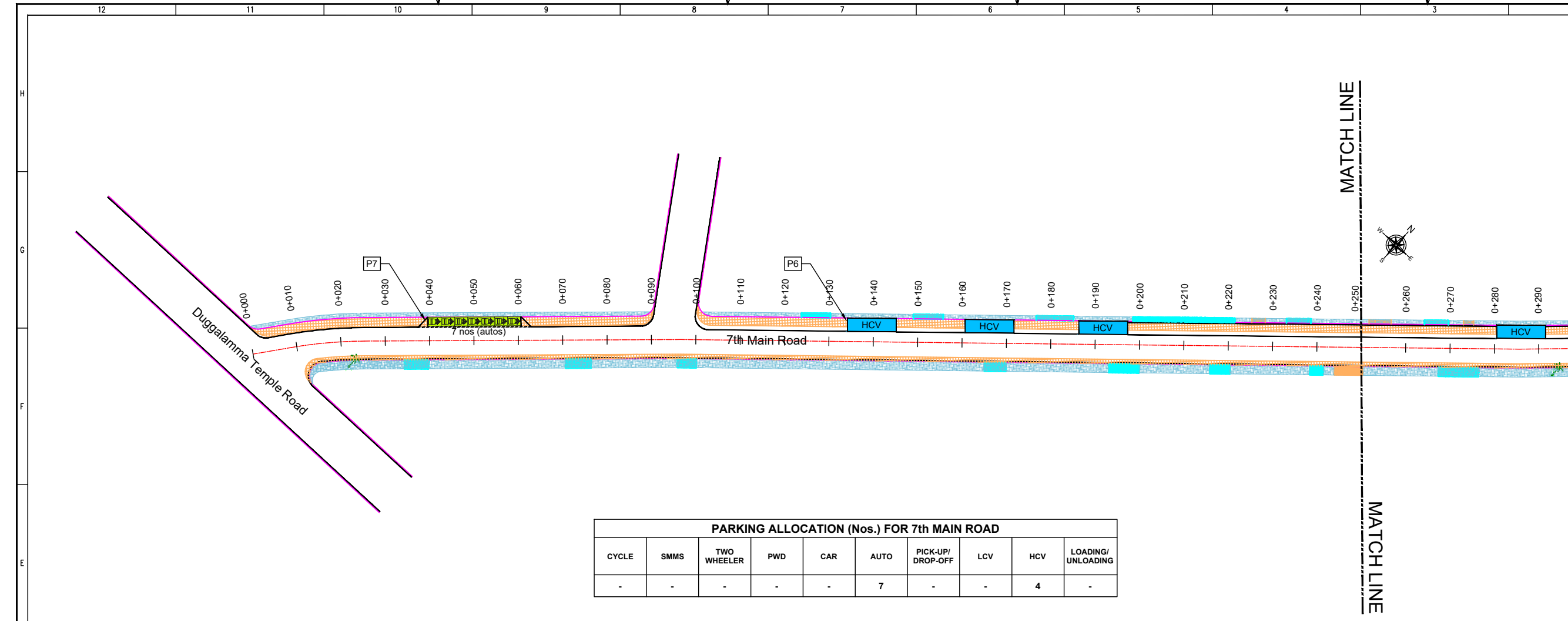
THIS DOCUMENT HAS BEEN PREPARED PURSUANT TO AND SUBJECT TO THE TERMS OF DULT. DULT ACCEPTS NO LIABILITY FOR ANY USE OF THIS DOCUMENT OR FOLLOWING DULT EXPRESS AGREEMENT TO SUCH USE OR ONLY FOR THE PURPOSES FOR WHICH IT WAS PREPARED.

AUTHORITY:
Directorate of Urban Land Transport
Urban Development Department (UDD)
Government of Karnataka
BMTCL, T.M.C., 'B' Block, 4th Floor,
Shantinagar, K.H. Road, Bengaluru - 560027
Tel: 080-22236627, Fax: 080-22236630
Email: dultbangalore@gmail.com
www.urbantransport.kar.nic.in

DRAWING NUMBER: TPE/APPY/208/2021/PAP/6MR/01	REVISION: R0	DATE: JUN 2022	SHEET NUMBER: 01 OF 01
DESIGNED: RP	DRAWN: BDN	CHECKED: SK	

ISSUED ON BEHALF OF DIRECTORATE OF URBAN LAND TRANSPORT

Jun 24, 2022, 3:00pm
 File Name: Z:\TECHNICAL_SECTION\WORKSPACE\BROAD WAREHOUSE\AREA PARKING PLAN\APP ZONE INSEDA SARAHALLI ZONE\WARD 41\16\6th MAIN ROAD (1045-1046)\6TH MAIN ROAD



PARKING ALLOCATION (Nos.) FOR 7th MAIN ROAD

CYCLE	SMMS	TWO WHEELER	PWD	CAR	AUTO	PICK-UP/DROP-OFF	LCV	HCV	LOADING/UNLOADING
-	-	-	-	-	7	-	-	4	-

THIS DRAWING IS THE PROPERTY OF DULT AND SHALL NOT BE COPIED OR USED WITHOUT WRITTEN PERMISSION. PROVIDING QUALITY CONTROL AND QUALITY ASSURANCE, WHICH INCLUDES QUALITY OF MATERIALS USED AND WORKMANSHIP PROVIDED ALONG WITH SUPERVISION SHALL BE THE RESPONSIBILITY OF THE CONTRACTOR AND THE PROFESSIONALS INVOLVED FOR SUPERVISION OF CONSTRUCTION WORK BEFORE, DURING AND AFTER EXECUTION OF SUCH CONSTRUCTION WORK.

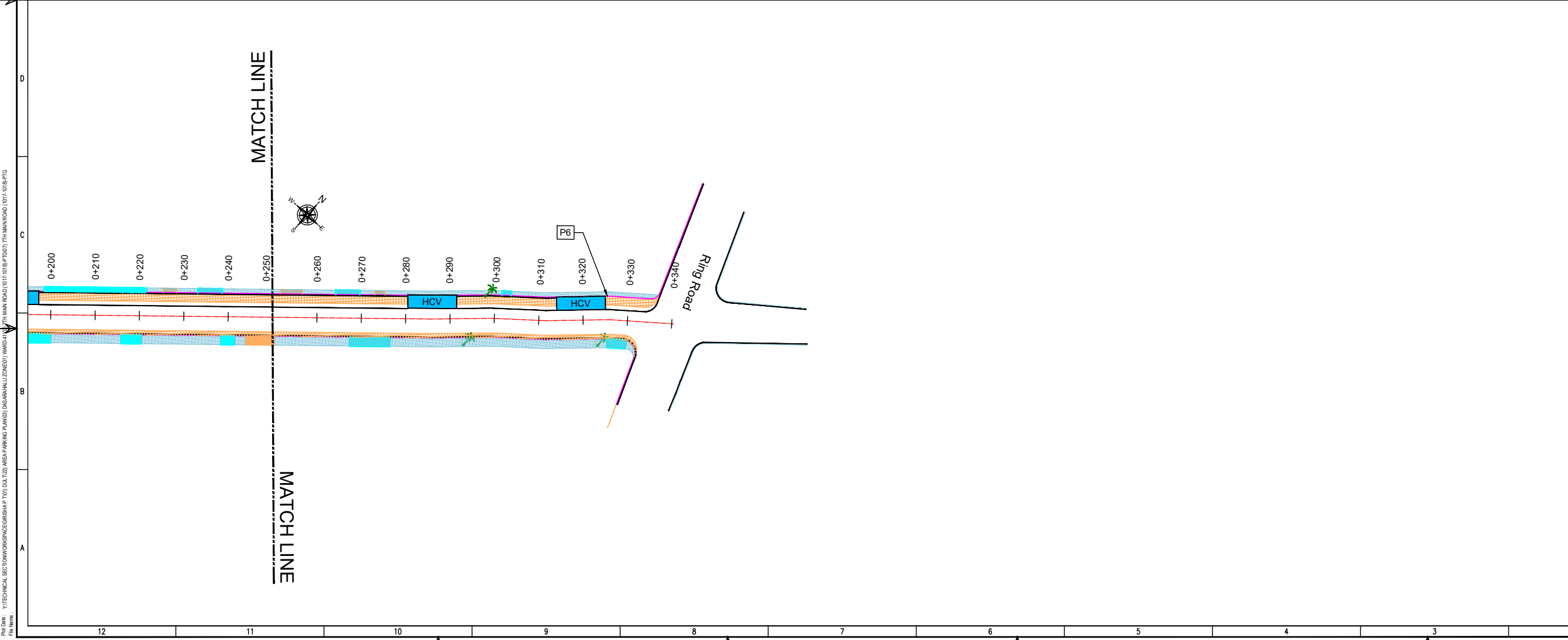
LEGEND:

- PROPOSED CENTER LINE
- LANE MARKING
- ACCESS LANE MARKING
- EDGE LANE MARKING
- PROPOSED KERB LINE
- PROPOSED FOOTPATH
- PROPOSED SIGN BOARD
- PROPOSED CYCLE HUB
- PROPOSED SMMS HUB
- PROPOSED TWO WHEELER PARKING
- PROPOSED PWD (PERSON WITH DISABILITIES) PARKING
- PROPOSED AUTO RICKSHAW PARKING
- PROPOSED CAR PARKING
- PROPOSED LIGHT COMMERCIAL VEHICLE (LCV) PARKING
- PROPOSED HEAVY COMMERCIAL VEHICLE (HCV) PARKING
- PROPOSED LOADING/UNLOADING ZONE
- PROPOSED PICK-UP/DROP-OFF ZONE
- EXISTING FOOTPATH
- PROPOSED PAVEMENT
- EXISTING BUS STOP
- EXISTING RAMP/ENTRANCE

PARKING ARRANGEMENT PLAN

NOTES:

- ALL DIMENSION ARE IN METRES UNLESS MENTIONED OTHERWISE.
- DIMENSION ARE NOT TO BE SCALED, ONLY WRITTEN DIMENSION SHALL BE FOLLOWED.
- THE GENERAL ARRANGEMENT PLAN HAS BEEN PREPARED USING FIELD MEASUREMENT DRAWINGS.
- ANY MINOR CHANGES TO THE DRAWING REQUIRED CAN BE DONE TO BEST SUIT AS PER SITE CONDITIONS DURING EXECUTION.
- THESE DRAWINGS TO BE USED ONLY FOR PROVISION OF AREA PARKING PLAN ASSOCIATED INFRASTRUCTURE.
- ANY OTHER MANDATORY, WARNING AND INFORMATORY SIGNAGE BOARDS WHICH ARE REQUIRED AS PART OF ROAD SAFETY SHALL BE EXECUTED.
- THE PARKING SIGNAGES SHOULD BE INSTALLED AS PER THE PARKING SIGNAGE MANUAL, SHARED BY DULT.
- THE LOCATION OF SIGNAGE CAN BE ADJUSTED TO BEST SUIT AS PER SITE CONDITIONS DURING EXECUTION.



REVISION DETAILS	DATE	REV. NO.

SUBMITTED TO:

BRUHAT BENGALURU MAHANAGARA PALIKE

PROJECT TITLE:

**AREA PARKING PLAN
DASARAHALLI ZONE - WARD NO. 41
7th MAIN ROAD
(1017-1018)**

DRAWING TITLE:

**PARKING ALLOCATION PLAN
Ch. 0+000 to Ch. 0+340**

SCALE: 1:500 IN A1 SIZE

THIS DOCUMENT HAS BEEN PREPARED PURSUANT TO AND SUBJECT TO THE TERMS OF DULT. DULT ACCEPTS NO LIABILITY FOR ANY USE OF THIS DOCUMENT OR FOLLOWING DULT EXPRESS AGREEMENT TO SUCH USE OR ONLY FOR THE PURPOSES FOR WHICH IT WAS PREPARED.

AUTHORITY: **Directorate of Urban Land Transport**
Urban Development Department (UDD)
Government of Karnataka
BMTCL, TTMC, 19 Block, 4th Floor,
Shantinagar, K H Road, Bengaluru - 560027
Tel: 080-22226227, Fax: 080-22226630
Email: dult@bmtcl.com
www.urbantransport.kar.nic.in

DRAWING NUMBER:	REVISION:	DATE:	SHEET NUMBER:
TPE/AP/YZ/08/2021/PAP/7MR/01	R0	JUN 2022	01 OF 01

DESIGNED:	DRAWN:	CHECKED:
RP	PTG	SK

ISSUED ON BEHALF OF DIRECTORATE OF URBAN LAND TRANSPORT

Jun 23, 2022 - 6:11 pm
 File Name: Y:\TECHNICAL SECTIONS\WORKSPACE\GRS\BAP 701\DULT\2D AREA PARKING PLAN\02 DASARAHALLI ZONE\11 WARD 41\7th MAIN ROAD (1017-1018).PTG

THIS DRAWING IS THE PROPERTY OF DULT AND SHALL NOT BE COPIED OR USED WITHOUT WRITTEN PERMISSION. PROVIDING QUALITY CONTROL AND QUALITY ASSURANCE, WHICH INCLUDES QUALITY OF MATERIALS USED AND WORKMANSHIP PROVIDED ALONG WITH SUPERVISION SHALL BE THE RESPONSIBILITY OF THE CONTRACTOR AND THE PROFESSIONALS INVOLVED FOR SUPERVISION OF CONSTRUCTION WORK BEFORE, DURING AND AFTER EXECUTION OF SUCH CONSTRUCTION WORK.

LEGEND:

- PROPOSED CENTER LINE
- LANE MARKING
- ACCESS LANE MARKING
- EDGE LANE MARKING
- PROPOSED KERB LINE
- PROPOSED FOOTPATH
- PROPOSED SIGN BOARD
- PROPOSED CYCLE HUB
- PROPOSED SMMS HUB
- PROPOSED TWO WHEELER PARKING
- PROPOSED PWD (PERSON WITH DISABILITIES) PARKING
- PROPOSED AUTO RICKSHAW PARKING
- PROPOSED CAR PARKING
- PROPOSED LIGHT COMMERCIAL VEHICLE (LCV) PARKING
- PROPOSED HEAVY COMMERCIAL VEHICLE (HCV) PARKING
- PROPOSED LOADING/UNLOADING ZONE
- PROPOSED PICK-UP/DROP-OFF ZONE
- EXISTING FOOTPATH
- PROPOSED PAVEMENT
- EXISTING BUS STOP
- EXISTING RAMP/ENTRANCE

PARKING ARRANGEMENT PLAN

- NOTES:**
- ALL DIMENSION ARE IN METRES UNLESS MENTIONED OTHERWISE.
 - DIMENSION ARE NOT TO BE SCALED, ONLY WRITTEN DIMENSION SHALL BE FOLLOWED.
 - THE GENERAL ARRANGEMENT PLAN HAS BEEN PREPARED USING FIELD MEASUREMENT DRAWINGS.
 - ANY MINOR CHANGES TO THE DRAWING REQUIRED CAN BE DONE TO BEST SUIT AS PER SITE CONDITIONS DURING EXECUTION.
 - THESE DRAWINGS TO BE USED ONLY FOR PROVISION OF AREA PARKING PLAN ASSOCIATED INFRASTRUCTURE.
 - ANY OTHER MANDATORY, WARNING AND INFORMATORY SIGNAGE BOARDS WHICH ARE REQUIRED AS PART OF ROAD SAFETY SHALL BE EXECUTED.
 - THE PARKING SIGNAGES SHOULD BE INSTALLED AS PER THE PARKING SIGNAGE MANUAL SHARED BY DULT.
 - THE LOCATION OF SIGNAGE CAN BE ADJUSTED TO BEST SUIT AS PER SITE CONDITIONS DURING EXECUTION.

REVISION DETAILS	DATE	REV. NO.

SUBMITTED TO:
BRUHAT BENGALURU MAHANAGARA PALIKE

PROJECT TITLE:
AREA PARKING PLAN DASARAHALLI ZONE - WARD NO. 41 7th MAIN ROAD (1039-1040)

DRAWING TITLE:
PARKING ALLOCATION PLAN Ch. 0+000 to Ch. 0+557



THIS DOCUMENT HAS BEEN PREPARED PURSUANT TO AND SUBJECT TO THE TERMS OF DULT. DULT ACCEPTS NO LIABILITY FOR ANY USE OF THIS DOCUMENT OR FOLLOWING DULT EXPRESS AGREEMENT TO SUCH USE OR ONLY FOR THE PURPOSES FOR WHICH IT WAS PREPARED.

Authority: Directorate of Urban Land Transport
Urban Development Department (UDD)
Government of Karnataka
BMTCL, T.T.M.C., 'B' Block, 4th Floor,
Shamrinagar, K.H. Road, Bangalore - 560027
Tel: 080-22226627, Fax: 080-22226630
Email: dultbangalore@gmail.com
www.urbantransport.kar.nic.in

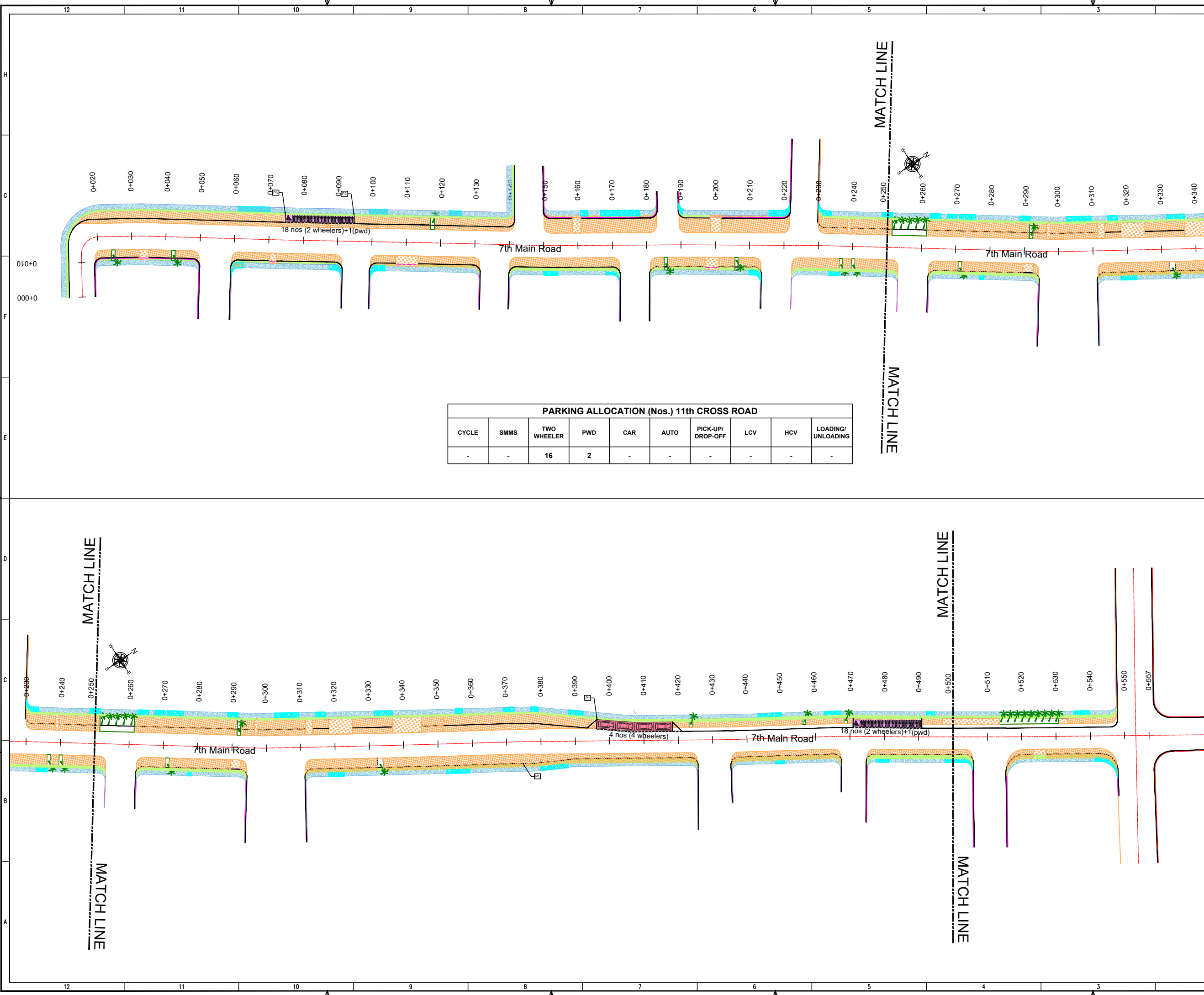
DRAWING NUMBER: TPE/AP/Y/08/2021/PAP/7MR/01	REVISION: R0	DATE: JUN 2022	SHEET NUMBER: 01 OF 01
--	-----------------	-------------------	---------------------------

DESIGNED: RP	DRAWN: BDN	CHECKED: SK
-----------------	---------------	----------------

ISSUED ON BEHALF OF DIRECTORATE OF URBAN LAND TRANSPORT

PARKING ALLOCATION (Nos.) 11th CROSS ROAD

CYCLE	SMMS	TWO WHEELER	PWD	CAR	AUTO	PICK-UP/DROP-OFF	LCV	HCV	LOADING/UNLOADING
-	-	16	2	-	-	-	-	-	-



Jun 24, 2022 - 4:02pm
 File Name: Z:\TECHNICAL_SECTION\WORKSPACE\BARAJI D INAREA PARKING PLAN\AREA PARKING PLAN\AREA PARKING PLAN\AREA PARKING PLAN\AREA PARKING PLAN\11TH CROSS ROAD (1039-1040)\11TH CROSS ROAD (1039-1040).DWG

THIS DRAWING IS THE PROPERTY OF DULT AND SHALL NOT BE COPIED OR USED WITHOUT WRITTEN PERMISSION. PROVIDING QUALITY CONTROL AND QUALITY ASSURANCE, WHICH INCLUDES QUALITY OF MATERIALS USED AND WORKMANSHIP PROVIDED ALONG WITH SUPERVISION SHALL BE THE RESPONSIBILITY OF THE CONTRACTOR AND THE PROFESSIONALS INVOLVED FOR SUPERVISION OF CONSTRUCTION WORK BEFORE, DURING AND AFTER EXECUTION OF SUCH CONSTRUCTION WORK.

LEGEND:

- : PROPOSED CENTER LINE
- - - : LANE MARKING
- - - : ACCESS LANE MARKING
- : EDGE LANE MARKING
- : PROPOSED KERB LINE
- [P1] : PROPOSED SIGN BOARD
- [] : PROPOSED CYCLE HUB
- [] : PROPOSED SMMS HUB
- [] : PROPOSED TWO WHEELER PARKING
- [] : PROPOSED PWD (PERSON WITH DISABILITIES) PARKING
- [] : PROPOSED AUTO RICKSHAW PARKING
- [] : PROPOSED CAR PARKING
- [] : PROPOSED LIGHT COMMERCIAL VEHICLE (LCV) PARKING
- [] : PROPOSED HEAVY COMMERCIAL VEHICLE (HCV) PARKING
- [] : PROPOSED LOADING/UNLOADING ZONE
- [] : PROPOSED PICK-UP/DROP-OFF ZONE
- : EXISTING FOOTPATH
- : PROPOSED PAVEMENT
- : EXISTING BUS STOP
- : EXISTING RAMP/ENTRANCE

PARKING ARRANGEMENT PLAN

- NOTES:**
- ALL DIMENSION ARE IN METRES UNLESS MENTIONED OTHERWISE.
 - DIMENSION ARE NOT TO BE SCALED, ONLY WRITTEN DIMENSION SHALL BE FOLLOWED.
 - THE GENERAL ARRANGEMENT PLAN HAS BEEN PREPARED USING FIELD MEASUREMENT DRAWINGS.
 - ANY MINOR CHANGES TO THE DRAWING REQUIRED CAN BE DONE TO BEST SUIT AS PER SITE CONDITIONS DURING EXECUTION.
 - THESE DRAWINGS TO BE USED ONLY FOR PROVISION OF AREA PARKING PLAN ASSOCIATED INFRASTRUCTURE.
 - ANY OTHER MANDATORY, WARNING AND INFORMATORY SIGNAGE BOARDS WHICH ARE REQUIRED AS PART OF ROAD SAFETY SHALL BE EXECUTED.
 - THE PARKING SIGNAGES SHOULD BE INSTALLED AS PER THE PARKING SIGNAGE MANUAL SHARED BY DULT.
 - THE LOCATION OF SIGNAGE CAN BE ADJUSTED TO BEST SUIT AS PER SITE CONDITIONS DURING EXECUTION.

REVISION DETAILS	DATE	REV NO

SUBMITTED TO:
BRUHAT BENGALURU MAHANAGARA PALIKE

PROJECT TITLE:
AREA PARKING PLAN DASARAHALLI ZONE - WARD NO. 41 8th CROSS ROAD (1021-1022)

DRAWING TITLE:
PARKING ALLOCATION PLAN Ch. 0+000 to Ch. 0+600

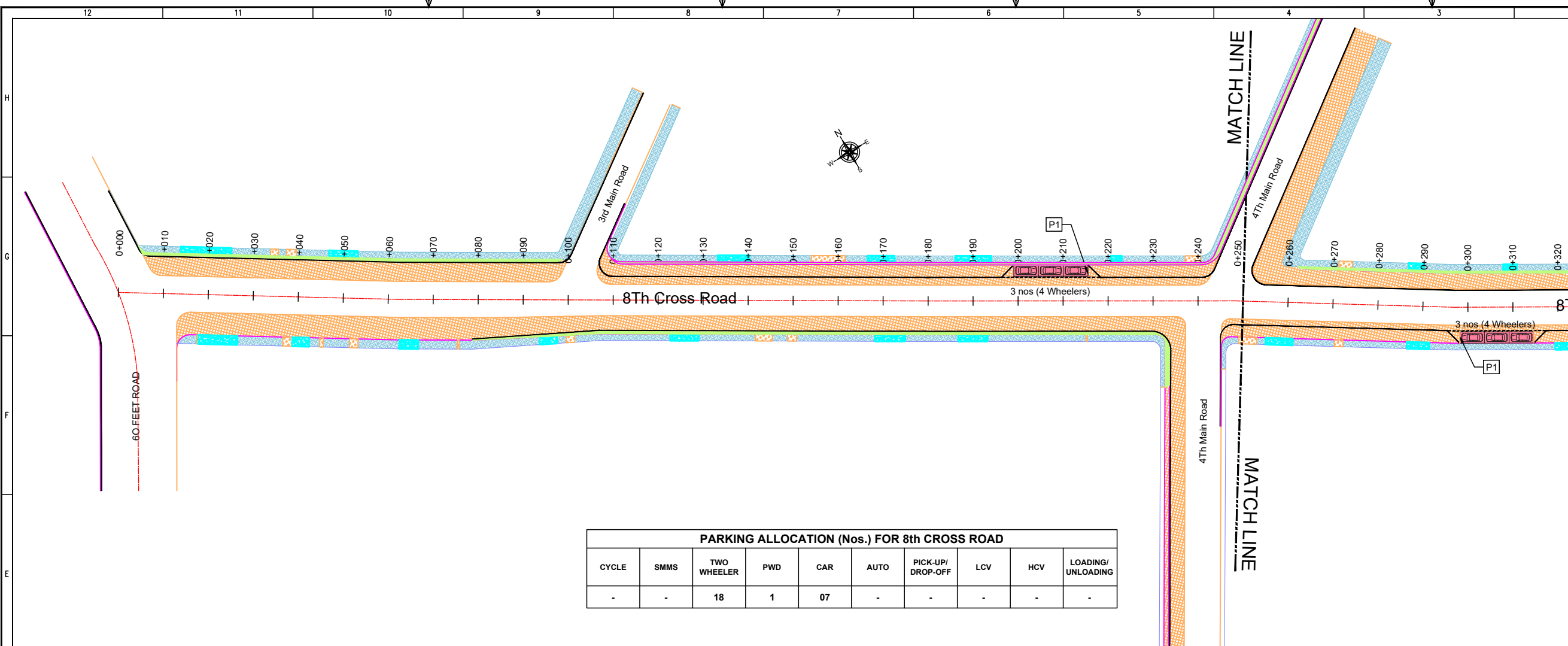


THIS DOCUMENT HAS BEEN PREPARED PURSUANT TO AND SUBJECT TO THE TERMS OF DULT. DULT ACCEPTS NO LIABILITY FOR ANY USE OF THIS DOCUMENT OR FOLLOWING DULT EXPRESS AGREEMENT TO SUCH USE OR ONLY FOR THE PURPOSES FOR WHICH IT WAS PREPARED.

AUTHORITY:
Directorate of Urban Land Transport
Urban Development Department (UDD)
Government of Karnataka
BMTCL, T.T.M.C., 'B' Block, 4th Floor,
Sharmistha, K.H. Road, Bengaluru - 560027
Tel: 080-22236627, Fax: 080-22236630
Email: dultbangalore@gmail.com
www.urbantransport.kar.nic.in

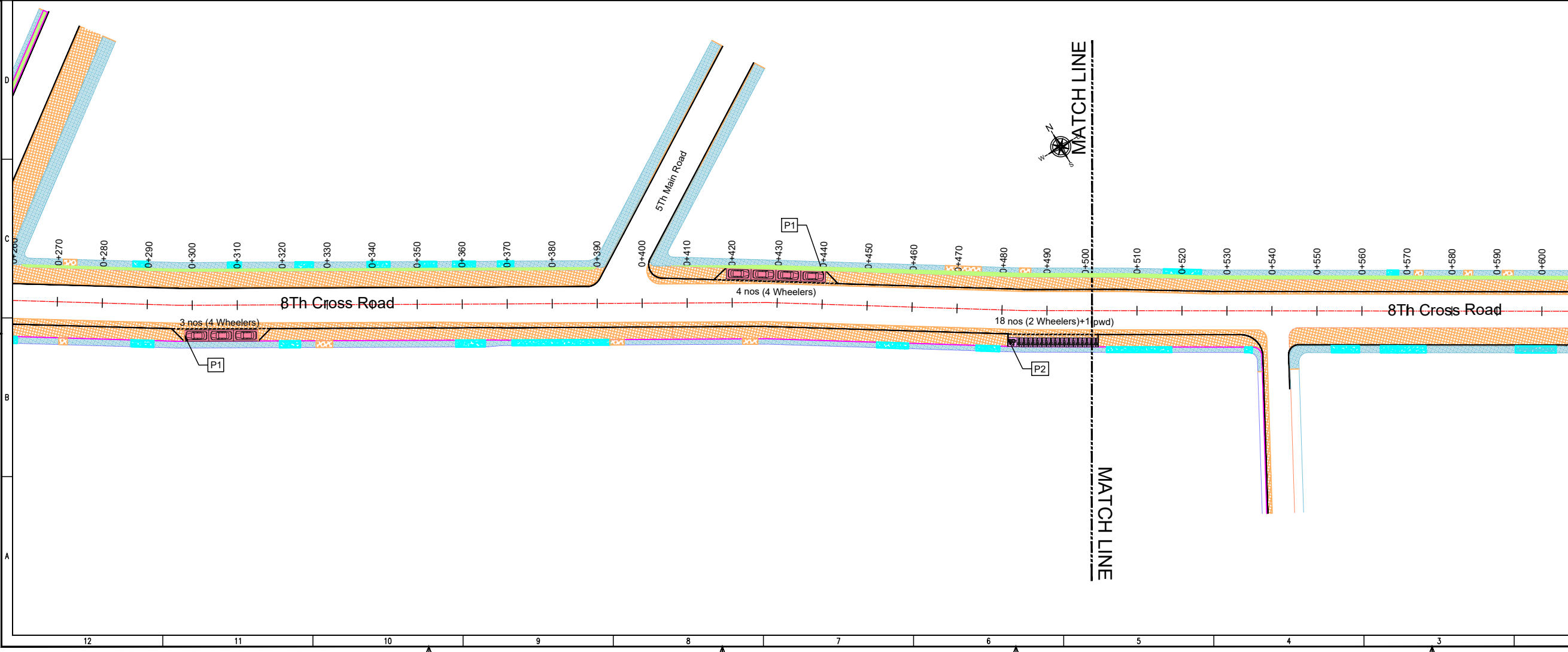
DRAWING NUMBER: TPE/APPY/208/2021/PAP/8CR/01	REVISION: R0	DATE: JUN 2022	SHEET NUMBER: 01 OF 01
DESIGNED: RP	DRAWN: BDN	CHECKED: SK	

ISSUED ON BEHALF OF DIRECTORATE OF URBAN LAND TRANSPORT

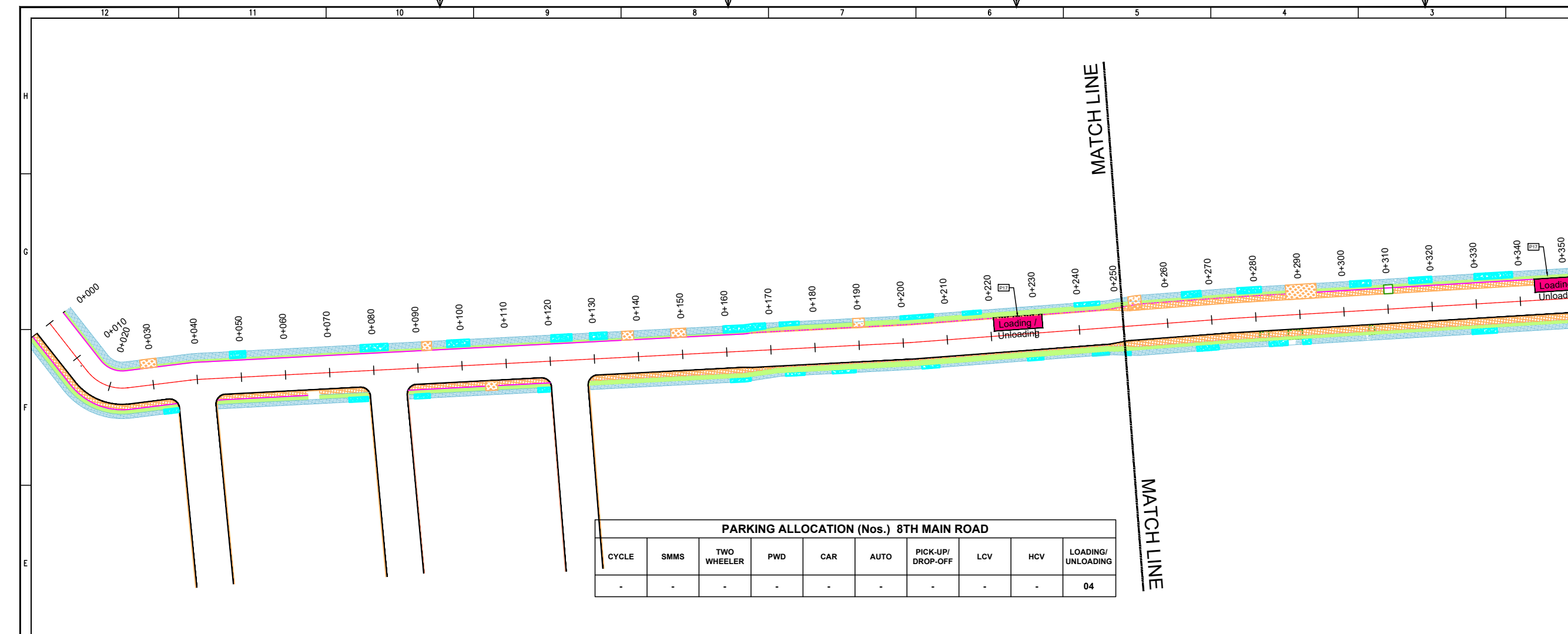


PARKING ALLOCATION (Nos.) FOR 8th CROSS ROAD

CYCLE	SMMS	TWO WHEELER	PWD	CAR	AUTO	PICK-UP/ DROP-OFF	LCV	HCV	LOADING/ UNLOADING
-	-	18	1	07	-	-	-	-	-



PWD No: - Z/TECHNICAL SECTION/SPACE/RAJ D WARE/PAVING PLAN/AREA PARKING PLAN/AREA SARAHALLI ZONE/WARD 41/01/8TH CROSS ROAD (1021-1022)/8TH CROSS ROAD - 1
 Date: 24/06/2022, 2:36pm
 File Name:



PARKING ALLOCATION (Nos.) 8TH MAIN ROAD									
CYCLE	SMMS	TWO WHEELER	PWD	CAR	AUTO	PICK-UP/DROP-OFF	LCV	HCV	LOADING/UNLOADING
-	-	-	-	-	-	-	-	-	04

THIS DRAWING IS THE PROPERTY OF DULT AND SHALL NOT BE COPIED OR USED WITHOUT WRITTEN PERMISSION. PROVIDING QUALITY CONTROL AND QUALITY ASSURANCE, WHICH INCLUDES QUALITY OF MATERIALS USED AND WORKMANSHIP PROVIDED ALONG WITH SUPERVISION SHALL BE THE RESPONSIBILITY OF THE CONTRACTOR AND THE PROFESSIONALS INVOLVED FOR SUPERVISION OF CONSTRUCTION WORK BEFORE, DURING AND AFTER EXECUTION OF SUCH CONSTRUCTION WORK.

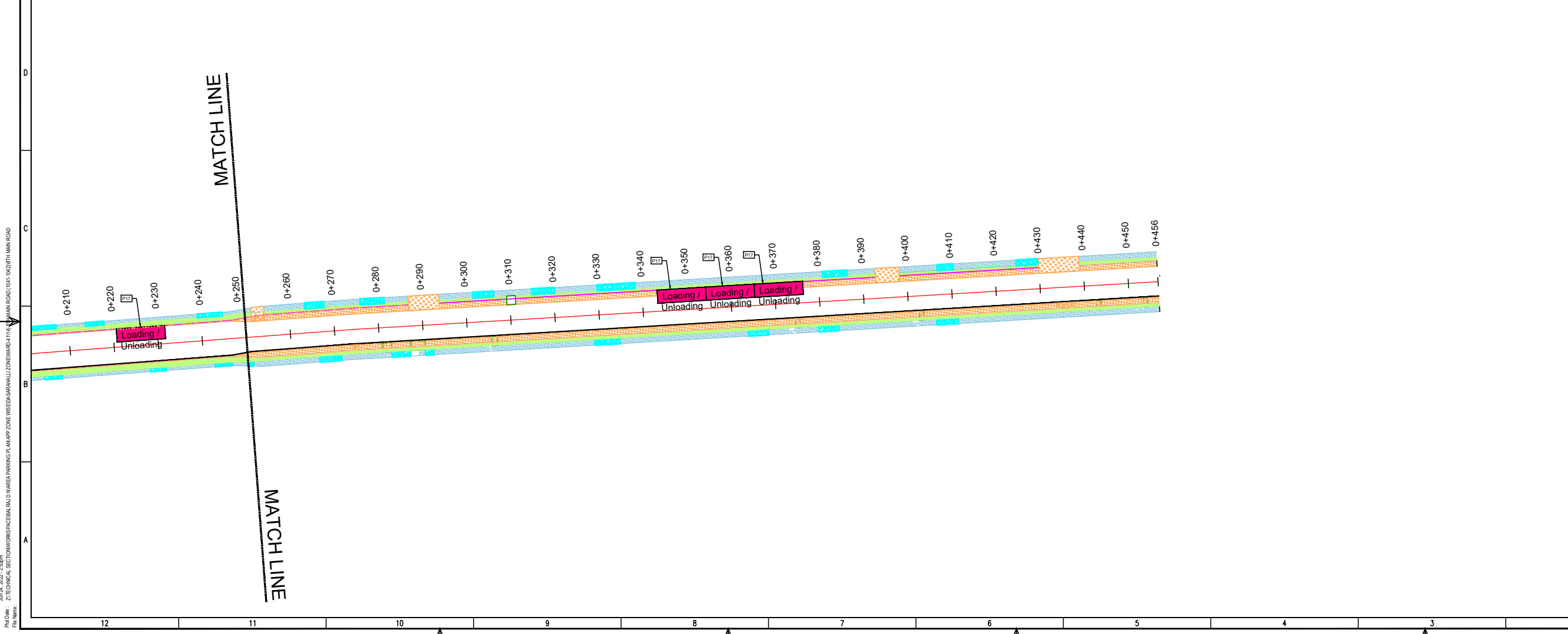
LEGEND:

- : PROPOSED CENTER LINE
- - - : LANE MARKING
- - - - : ACCESS LANE MARKING
- : EDGE LANE MARKING
- : PROPOSED KERB LINE
- : PROPOSED FOOTPATH
- [P1] : PROPOSED SIGN BOARD
- [|||||] : PROPOSED CYCLE HUB
- [|||||] : PROPOSED SMMS HUB
- [|||||] : PROPOSED TWO WHEELER PARKING
- [|||||] : PROPOSED PWD (PERSON WITH DISABILITIES) PARKING
- [|||||] : PROPOSED AUTO RICKSHAW PARKING
- [|||||] : PROPOSED CAR PARKING
- [|||||] : PROPOSED LIGHT COMMERCIAL VEHICLE (LCV) PARKING
- [|||||] : PROPOSED HEAVY COMMERCIAL VEHICLE (HCV) PARKING
- [|||||] : PROPOSED LOADING/UNLOADING ZONE
- [|||||] : PROPOSED PICK-UP/DROP-OFF ZONE
- [|||||] : EXISTING FOOTPATH
- [|||||] : PROPOSED PAVEMENT
- [|||||] : EXISTING BUS STOP
- [|||||] : EXISTING RAMP/ENTRANCE

PURPOSE OF ISSUE:
PARKING ARRANGEMENT PLAN

NOTES:

- ALL DIMENSION ARE IN METRES UNLESS MENTIONED OTHERWISE.
- DIMENSION ARE NOT TO BE SCALED, ONLY WRITTEN DIMENSION SHALL BE FOLLOWED.
- THE GENERAL ARRANGEMENT PLAN HAS BEEN PREPARED USING FIELD MEASUREMENT DRAWINGS.
- ANY MINOR CHANGES TO THE DRAWING REQUIRED CAN BE DONE TO BEST SUIT AS PER SITE CONDITIONS DURING EXECUTION.
- THESE DRAWINGS TO BE USED ONLY FOR PROVISION OF AREA PARKING PLAN ASSOCIATED INFRASTRUCTURE.
- ANY OTHER MANDATORY, WARNING AND INFORMATORY SIGNAGE BOARDS WHICH ARE REQUIRED AS PART OF ROAD SAFETY SHALL BE EXECUTED.
- THE PARKING SIGNAGES SHOULD BE INSTALLED AS PER THE PARKING SIGNAGE MANUAL SHARED BY DULT.
- THE LOCATION OF SIGNAGE CAN BE ADJUSTED TO BEST SUIT AS PER SITE CONDITIONS DURING EXECUTION.



REVISION DETAILS	DATE	REV. NO.

SUBMITTED TO:
BRUHAT BENGALURU MAHANAGARA PALIKE

PROJECT TITLE:
AREA PARKING PLAN DASARAHALLI ZONE - WARD NO. 41 8th MAIN ROAD (1041-1042)

DRAWING TITLE:
PARKING ALLOCATION PLAN Ch. 0+000 to Ch. 0+456

SCALE: 1:500 IN A1 SIZE

THIS DOCUMENT HAS BEEN PREPARED PURSUANT TO AND SUBJECT TO THE TERMS OF DULT. DULT ACCEPTS NO LIABILITY FOR ANY USE OF THIS DOCUMENT OR FOLLOWING DULT EXPRESS AGREEMENT TO SUCH USE OR ONLY FOR THE PURPOSES FOR WHICH IT WAS PREPARED.

AUTHORITY:
Directorate of Urban Land Transport
Urban Development Department (UDD)
Government of Karnataka
BMTCL, T.M.C., 'B' Block, 4th Floor,
Shanmugar, K H Road, Bengaluru - 560027
Tel: 080-22236627, Fax: 080-22236630
Email: dultbangalore@gmail.com
www.urbantransport.kar.nic.in

DRAWING NUMBER: TPE/APPY/08/2021/PAP/8MR/01
REVISION: R0
DATE: JUN 2022
SHEET NUMBER: 01 OF 01

DESIGNED: RP	DRAWN: BDN	CHECKED: SK
--------------	------------	-------------

ISSUED ON BEHALF OF DIRECTORATE OF URBAN LAND TRANSPORT

Jun 24, 2022 - 2:30pm
 File Name: Z:\TECHNICAL_SECTION\WORKSPACE\BHALI_ZONE\AREA_PARKING_PLAN\APP_ZONE\INSEDA_SARAHALLI_ZONE\WARD_41\16_8TH MAIN ROAD\1041-1042\8TH MAIN ROAD

THIS DRAWING IS THE PROPERTY OF DULT AND SHALL NOT BE COPIED OR USED WITHOUT WRITTEN PERMISSION.
 PROVIDING QUALITY CONTROL AND QUALITY ASSURANCE, WHICH INCLUDES QUALITY OF MATERIALS USED AND WORKMANSHIP PROVIDED ALONG WITH SUPERVISION SHALL BE THE RESPONSIBILITY OF THE CONTRACTOR AND THE PROFESSIONALS INVOLVED FOR SUPERVISION OF CONSTRUCTION WORK BEFORE, DURING AND AFTER EXECUTION OF SUCH CONSTRUCTION WORK.

LEGEND:

- : PROPOSED CENTER LINE
- - - : LANE MARKING
- - - : ACCESS LANE MARKING
- : EDGE LANE MARKING
- : PROPOSED KERB LINE
- [P1] : PROPOSED SIGN BOARD
- [Hatched] : PROPOSED CYCLE HUB
- [Hatched] : PROPOSED SMMS HUB
- [Hatched] : PROPOSED TWO WHEELER PARKING
- [Hatched] : PROPOSED PWD (PERSON WITH DISABILITIES) PARKING
- [Hatched] : PROPOSED AUTO RICKSHAW PARKING
- [Hatched] : PROPOSED CAR PARKING
- [Hatched] : PROPOSED LIGHT COMMERCIAL VEHICLE (LCV) PARKING
- [Hatched] : PROPOSED HEAVY COMMERCIAL VEHICLE (HCV) PARKING
- [Hatched] : PROPOSED LOADING/UNLOADING ZONE
- [Hatched] : PROPOSED PICK-UP/DROP-OFF ZONE
- [Hatched] : EXISTING FOOTPATH
- [Hatched] : PROPOSED PAVEMENT
- [Hatched] : EXISTING BUS STOP
- [Hatched] : EXISTING RAMP/ENTRANCE

PARKING ARRANGEMENT PLAN

NOTES:

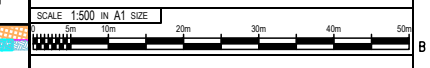
- ALL DIMENSION ARE IN METRES UNLESS MENTIONED OTHERWISE.
- DIMENSION ARE NOT TO BE SCALED, ONLY WRITTEN DIMENSION SHALL BE FOLLOWED.
- THE GENERAL ARRANGEMENT PLAN HAS BEEN PREPARED USING FIELD MEASUREMENT DRAWINGS.
- ANY MINOR CHANGES TO THE DRAWING REQUIRED CAN BE DONE TO BEST SUIT AS PER SITE CONDITIONS DURING EXECUTION.
- THESE DRAWINGS TO BE USED ONLY FOR PROVISION OF AREA PARKING PLAN ASSOCIATED INFRASTRUCTURE.
- ANY OTHER MANDATORY, WARNING AND INFORMATORY SIGNAGE BOARDS WHICH ARE REQUIRED AS PART OF ROAD SAFETY SHALL BE EXECUTED.
- THE PARKING SIGNAGES SHOULD BE INSTALLED AS PER THE PARKING SIGNAGE MANUAL SHARED BY DULT.
- THE LOCATION OF SIGNAGE CAN BE ADJUSTED TO BEST SUIT AS PER SITE CONDITIONS DURING EXECUTION.

REVISION DETAILS	DATE	REV NO

SUBMITTED TO:
BRUHAT BENGALURU MAHANAGARA PALIKE

PROJECT TITLE:
AREA PARKING PLAN DASARAHALLI ZONE - WARD NO. 41 12th CROSS ROAD CONTINUATION (1033-1034)

DRAWING TITLE:
PARKING ALLOCATION PLAN Ch. 0+000 to Ch. 0+540

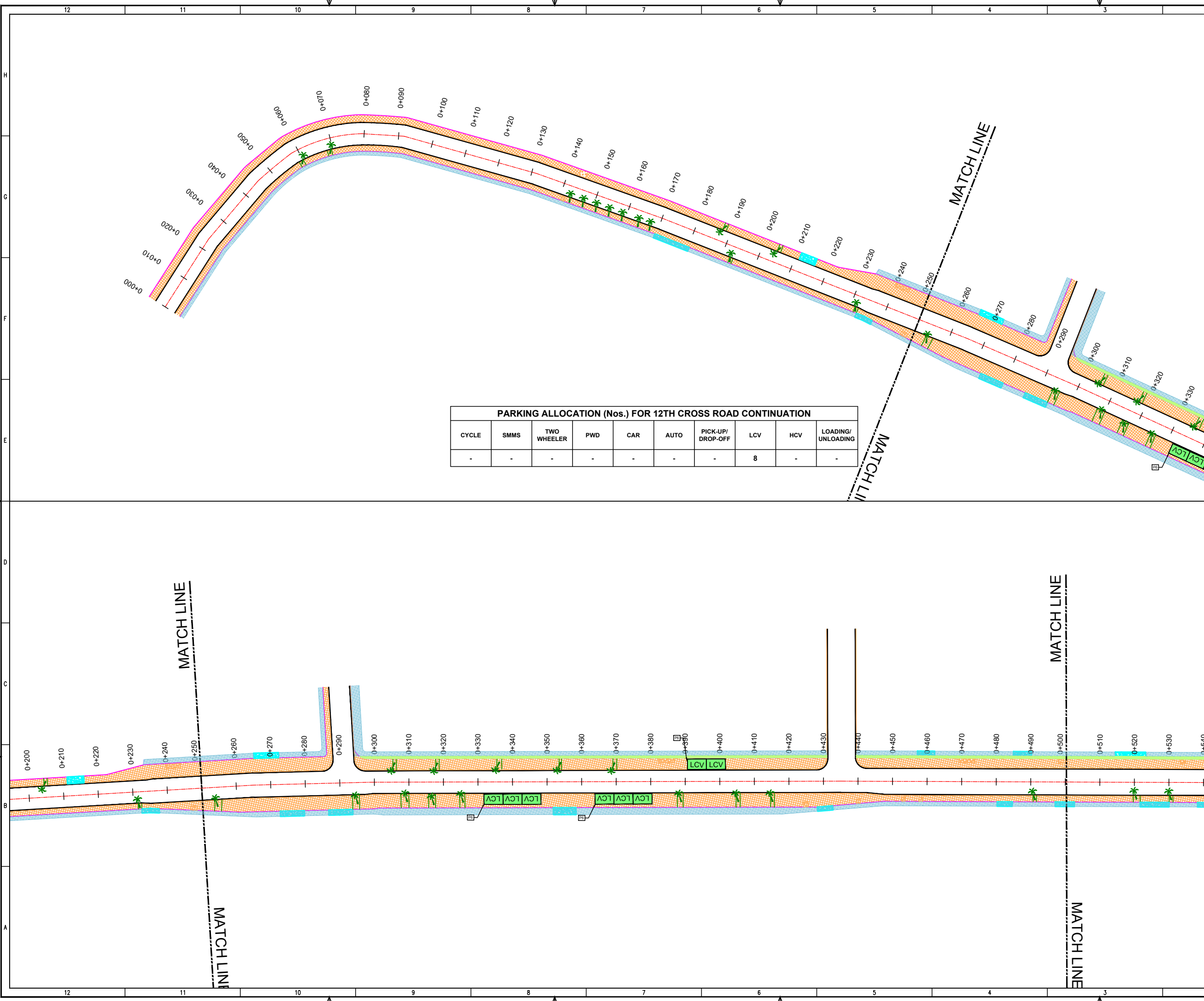


THIS DOCUMENT HAS BEEN PREPARED PURSUANT TO AND SUBJECT TO THE TERMS OF DULT. DULT ACCEPTS NO LIABILITY FOR ANY USE OF THIS DOCUMENT OR FOLLOWING DULT EXPRESS AGREEMENT TO SUCH USE OR ONLY FOR THE PURPOSES FOR WHICH IT WAS PREPARED.

AUTHORITY:
 Directorate of Urban Land Transport
 Urban Development Department (UDD)
 Government of Karnataka
 BMTCL, T.T.M.C., 'B' Block, 4th Floor,
 Sharmistha, K H Road, Bengaluru - 560027
 Tel: 080-22236627, Fax: 080-22236630
 Email: dultbangalore@gmail.com
 www.urbantransport.kar.nic.in

DRAWING NUMBER: TPE/APPY/208/2021/PAP12CR/01	REVISION: R0	DATE: JUN 2022	SHEET NUMBER: 01 OF 01
DESIGNED: RP	DRAWN: BDN	CHECKED: SK	

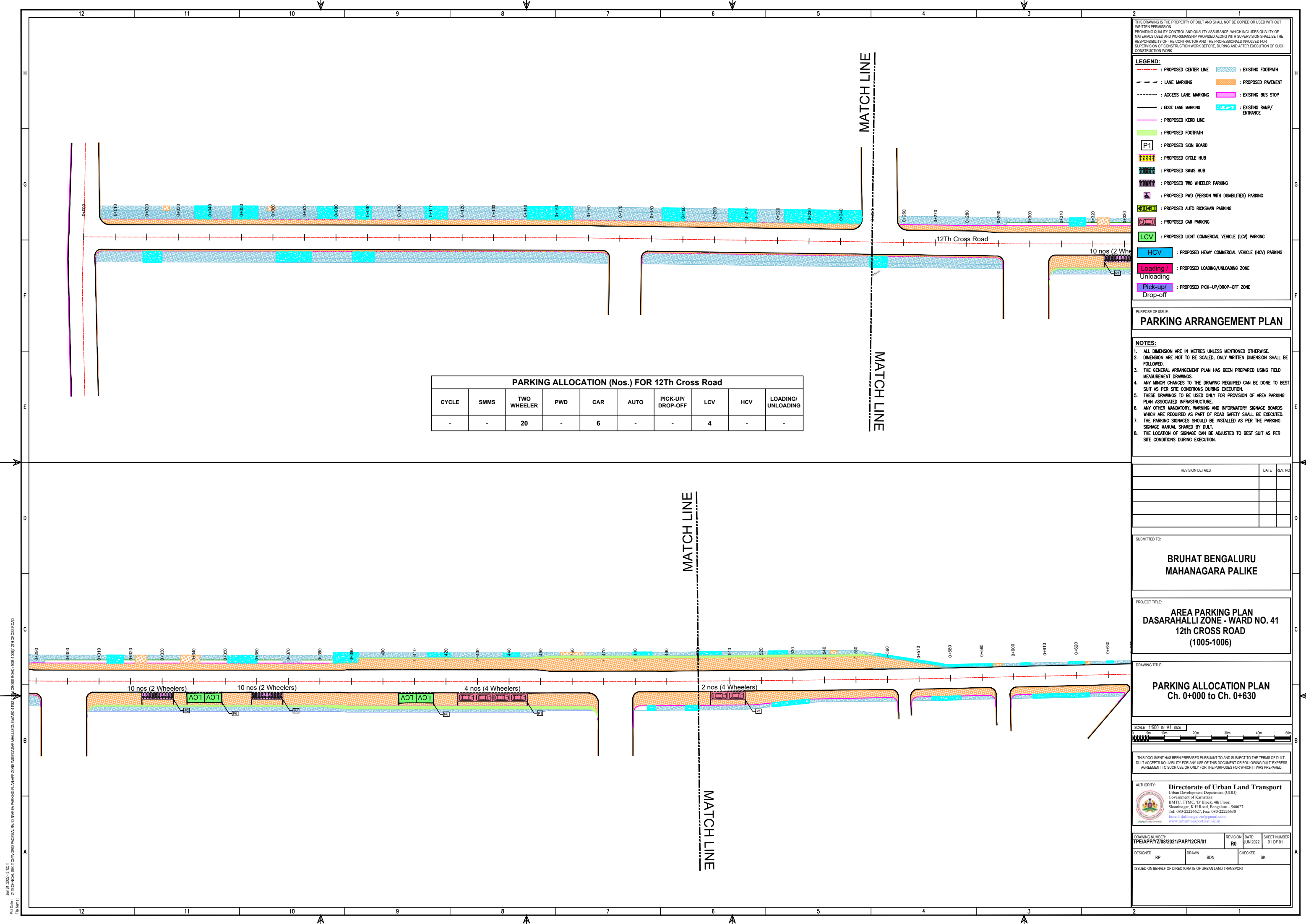
ISSUED ON BEHALF OF DIRECTORATE OF URBAN LAND TRANSPORT



PARKING ALLOCATION (Nos.) FOR 12TH CROSS ROAD CONTINUATION

CYCLE	SMMS	TWO WHEELER	PWD	CAR	AUTO	PICK-UP/DROP-OFF	LCV	HCV	LOADING/UNLOADING
-	-	-	-	-	-	-	8	-	-

PWD: 08 - 27 TECHNICAL SECTION WORKSPACE/RAJ D WAREHOUSE/PLANNING ZONE/INSEDA/SARAHALLI ZONE/WARD 41/1033-1034/12TH CROSS ROAD CONTINUATION
 File Name:



PARKING ALLOCATION (Nos.) FOR 12Th Cross Road

CYCLE	SMMS	TWO WHEELER	PWD	CAR	AUTO	PICK-UP/DROP-OFF	LCV	HCV	LOADING/ UNLOADING
-	-	20	-	6	-	-	4	-	-

THIS DRAWING IS THE PROPERTY OF DULT AND SHALL NOT BE COPIED OR USED WITHOUT WRITTEN PERMISSION. PROVIDING QUALITY CONTROL AND QUALITY ASSURANCE, WHICH INCLUDES QUALITY OF MATERIALS USED AND WORKMANSHIP PROVIDED ALONG WITH SUPERVISION SHALL BE THE RESPONSIBILITY OF THE CONTRACTOR AND THE PROFESSIONALS INVOLVED FOR SUPERVISION OF CONSTRUCTION WORK BEFORE, DURING AND AFTER EXECUTION OF SUCH CONSTRUCTION WORK.

LEGEND:

- : PROPOSED CENTER LINE
- : LANE MARKING
- : ACCESS LANE MARKING
- : EDGE LANE MARKING
- : PROPOSED KERB LINE
- [P1] : PROPOSED SIGN BOARD
- [Hatched] : PROPOSED CYCLE HUB
- [Hatched] : PROPOSED SMMS HUB
- [Hatched] : PROPOSED TWO WHEELER PARKING
- [Hatched] : PROPOSED PWD (PERSON WITH DISABILITIES) PARKING
- [Hatched] : PROPOSED AUTO RICKSHAW PARKING
- [Hatched] : PROPOSED CAR PARKING
- [Hatched] : PROPOSED LIGHT COMMERCIAL VEHICLE (LCV) PARKING
- [Hatched] : PROPOSED HEAVY COMMERCIAL VEHICLE (HCV) PARKING
- [Hatched] : PROPOSED LOADING/UNLOADING ZONE
- [Hatched] : PROPOSED PICK-UP/DROP-OFF ZONE
- [Hatched] : EXISTING FOOTPATH
- [Hatched] : PROPOSED PAVEMENT
- [Hatched] : EXISTING BUS STOP
- [Hatched] : EXISTING RAMP/ENTRANCE

PURPOSE OF ISSUE:
PARKING ARRANGEMENT PLAN

NOTES:

- ALL DIMENSION ARE IN METRES UNLESS MENTIONED OTHERWISE.
- DIMENSION ARE NOT TO BE SCALED, ONLY WRITTEN DIMENSION SHALL BE FOLLOWED.
- THE GENERAL ARRANGEMENT PLAN HAS BEEN PREPARED USING FIELD MEASUREMENT DRAWINGS.
- ANY MINOR CHANGES TO THE DRAWING REQUIRED CAN BE DONE TO BEST SUIT AS PER SITE CONDITIONS DURING EXECUTION.
- THESE DRAWINGS TO BE USED ONLY FOR PROVISION OF AREA PARKING PLAN ASSOCIATED INFRASTRUCTURE.
- ANY OTHER MANDATORY, WARNING AND INFORMATORY SIGNAGE BOARDS WHICH ARE REQUIRED AS PART OF ROAD SAFETY SHALL BE EXECUTED.
- THE PARKING SIGNAGES SHOULD BE INSTALLED AS PER THE PARKING SIGNAGE MANUAL SHARED BY DULT.
- THE LOCATION OF SIGNAGE CAN BE ADJUSTED TO BEST SUIT AS PER SITE CONDITIONS DURING EXECUTION.

REVISION DETAILS	DATE	REV. NO.

SUBMITTED TO:
BRUHAT BENGALURU MAHANAGARA PALIKE

PROJECT TITLE:
AREA PARKING PLAN DASARAHALLI ZONE - WARD NO. 41 12th CROSS ROAD (1005-1006)

DRAWING TITLE:
PARKING ALLOCATION PLAN Ch. 0+000 to Ch. 0+630

SCALE: 1:500 IN A1 SIZE

THIS DOCUMENT HAS BEEN PREPARED PURSUANT TO AND SUBJECT TO THE TERMS OF DULT. DULT ACCEPTS NO LIABILITY FOR ANY USE OF THIS DOCUMENT OR FOLLOWING DULT EXPRESS AGREEMENT TO SUCH USE OR ONLY FOR THE PURPOSES FOR WHICH IT WAS PREPARED.

AUTHORITY:
Directorate of Urban Land Transport
Urban Development Department (UDD)
Government of Karnataka
BMTCL, T.T.M.C., 'B' Block, 4th Floor,
Shamlingar, K H Road, Bengaluru - 560027
Tel: 080-22236627, Fax: 080-22236630
Email: dultbangalore@gmail.com
www.urbantransport.kar.nic.in

DRAWING NUMBER:	REVISION:	DATE:	SHEET NUMBER:
TPE/AP/Y2/08/2021/PAP/H2CR/01	R0	JUN 2022	01 OF 01

DESIGNED:	DRAWN:	CHECKED:
RP	BDN	SK

ISSUED ON BEHALF OF DIRECTORATE OF URBAN LAND TRANSPORT

Jun 24, 2022, 3:12pm
 File Name: Z:\TECHNICAL_SECTION\WORKSPACE\BAL RAJ D\AREA PARKING PLAN\AREA PARKING PLAN\AREA PARKING PLAN\AREA PARKING PLAN\1005-1006\12TH CROSS ROAD

THIS DRAWING IS THE PROPERTY OF DULT AND SHALL NOT BE COPIED OR USED WITHOUT WRITTEN PERMISSION. PROVIDING QUALITY CONTROL AND QUALITY ASSURANCE, WHICH INCLUDES QUALITY OF MATERIALS USED AND WORKMANSHIP PROVIDED ALONG WITH SUPERVISION SHALL BE THE RESPONSIBILITY OF THE CONTRACTOR AND THE PROFESSIONALS INVOLVED FOR SUPERVISION OF CONSTRUCTION WORK BEFORE, DURING AND AFTER EXECUTION OF SUCH CONSTRUCTION WORK.

LEGEND:

- PROPOSED CENTER LINE
- LANE MARKING
- ACCESS LANE MARKING
- EDGE LANE MARKING
- PROPOSED KERB LINE
- PROPOSED FOOTPATH
- PROPOSED SIGN BOARD
- PROPOSED CYCLE HUB
- PROPOSED SMMS HUB
- PROPOSED TWO WHEELER PARKING
- PROPOSED PWD (PERSON WITH DISABILITIES) PARKING
- PROPOSED AUTO RICKSHAW PARKING
- PROPOSED CAR PARKING
- PROPOSED LIGHT COMMERCIAL VEHICLE (LCV) PARKING
- PROPOSED HEAVY COMMERCIAL VEHICLE (HCV) PARKING
- PROPOSED LOADING/UNLOADING ZONE
- PROPOSED PICK-UP/DROP-OFF ZONE
- EXISTING FOOTPATH
- PROPOSED PAVEMENT
- EXISTING BUS STOP
- EXISTING RAMP/ENTRANCE

PURPOSE OF ISSUE:
PARKING ARRANGEMENT PLAN

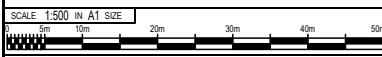
- NOTES:**
- ALL DIMENSION ARE IN METRES UNLESS MENTIONED OTHERWISE.
 - DIMENSION ARE NOT TO BE SCALED, ONLY WRITTEN DIMENSION SHALL BE FOLLOWED.
 - THE GENERAL ARRANGEMENT PLAN HAS BEEN PREPARED USING FIELD MEASUREMENT DRAWINGS.
 - ANY MINOR CHANGES TO THE DRAWING REQUIRED CAN BE DONE TO BEST SUIT AS PER SITE CONDITIONS DURING EXECUTION.
 - THESE DRAWINGS TO BE USED ONLY FOR PROVISION OF AREA PARKING PLAN ASSOCIATED INFRASTRUCTURE.
 - ANY OTHER MANDATORY, WARNING AND INFORMATORY SIGNAGE BOARDS WHICH ARE REQUIRED AS PART OF ROAD SAFETY SHALL BE EXECUTED.
 - THE PARKING SIGNAGES SHOULD BE INSTALLED AS PER THE PARKING SIGNAGE MANUAL SHARED BY DULT.
 - THE LOCATION OF SIGNAGE CAN BE ADJUSTED TO BEST SUIT AS PER SITE CONDITIONS DURING EXECUTION.

REVISION DETAILS	DATE	REV NO

SUBMITTED TO:
BRUHAT BENGALURU MAHANAGARA PALIKE

PROJECT TITLE:
AREA PARKING PLAN DASARAHALLI ZONE - WARD NO. 41 13th CROSS ROAD (1003-1004)

DRAWING TITLE:
PARKING ALLOCATION PLAN Ch. 0+000 to Ch. 0+526

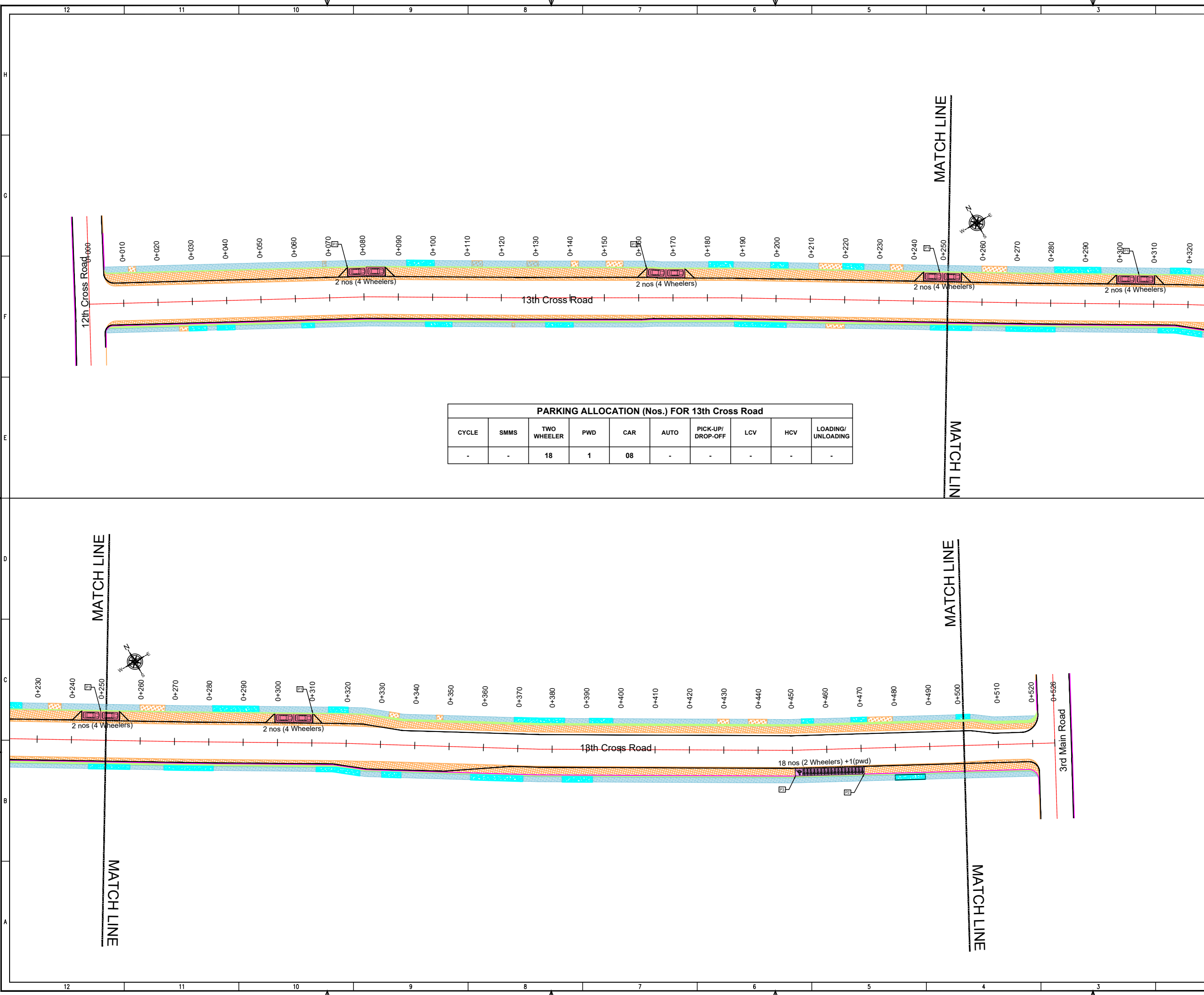


THIS DOCUMENT HAS BEEN PREPARED PURSUANT TO AND SUBJECT TO THE TERMS OF DULT. DULT ACCEPTS NO LIABILITY FOR ANY USE OF THIS DOCUMENT OR FOLLOWING DULT EXPRESS AGREEMENT TO SUCH USE OR ONLY FOR THE PURPOSES FOR WHICH IT WAS PREPARED.

AUTHORITY:
Directorate of Urban Land Transport
Urban Development Department (UDD)
Government of Karnataka
BMTCL, T.M.C., 'B' Block, 4th Floor,
Shamlingar, K.H. Road, Bengaluru - 560027
Tel: 080-22236627, Fax: 080-22236630
Email: dultbangalore@gmail.com
www.urbantransport.kar.nic.in

DRAWING NUMBER: TPE/AP/Y2/08/2021/PAP13CR/01	REVISION: R0	DATE: JUN 2022	SHEET NUMBER: 01 OF 01
DESIGNED: RP	DRAWN: BDN	CHECKED: SK	

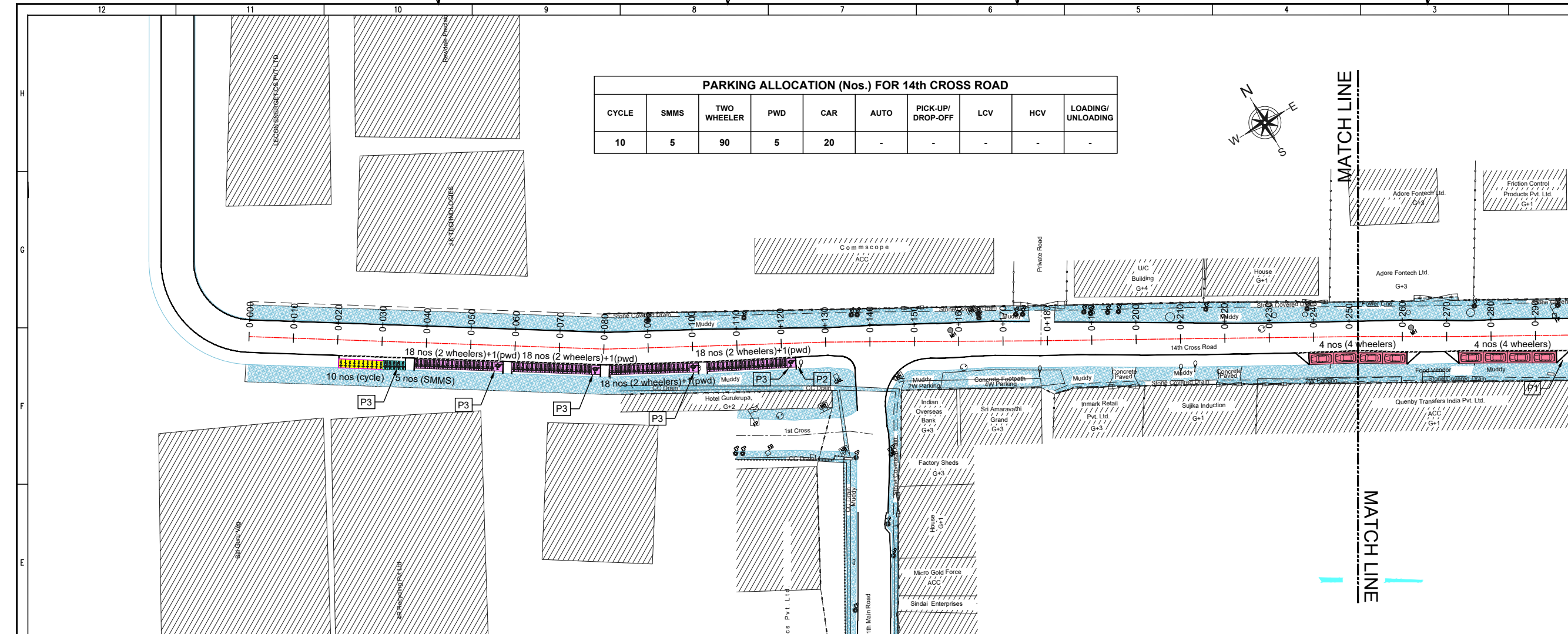
ISSUED ON BEHALF OF DIRECTORATE OF URBAN LAND TRANSPORT



PARKING ALLOCATION (Nos.) FOR 13th Cross Road

CYCLE	SMMS	TWO WHEELER	PWD	CAR	AUTO	PICK-UP/DROP-OFF	LCV	HCV	LOADING/UNLOADING
-	-	18	1	08	-	-	-	-	-

FILE NAME: Z:\TECHNICAL SECTION\WORKSPACE\BMRD\IN AREA PARKING PLAN\AREA PARKING PLAN\IN AREA PARKING PLAN\13TH CROSS ROAD (1003-1004)\13TH CROSS ROAD (1003-1004).DWG
 PLOT DATE: 2022-12-13pm
 FILE NAME:



THIS DRAWING IS THE PROPERTY OF DULT AND SHALL NOT BE COPIED OR USED WITHOUT WRITTEN PERMISSION. PROVIDING QUALITY CONTROL AND QUALITY ASSURANCE, WHICH INCLUDES QUALITY OF MATERIALS USED AND WORKMANSHIP PROVIDED ALONG WITH SUPERVISION SHALL BE THE RESPONSIBILITY OF THE CONTRACTOR AND THE PROFESSIONALS INVOLVED FOR SUPERVISION OF CONSTRUCTION WORK BEFORE, DURING AND AFTER EXECUTION OF SUCH CONSTRUCTION WORK.

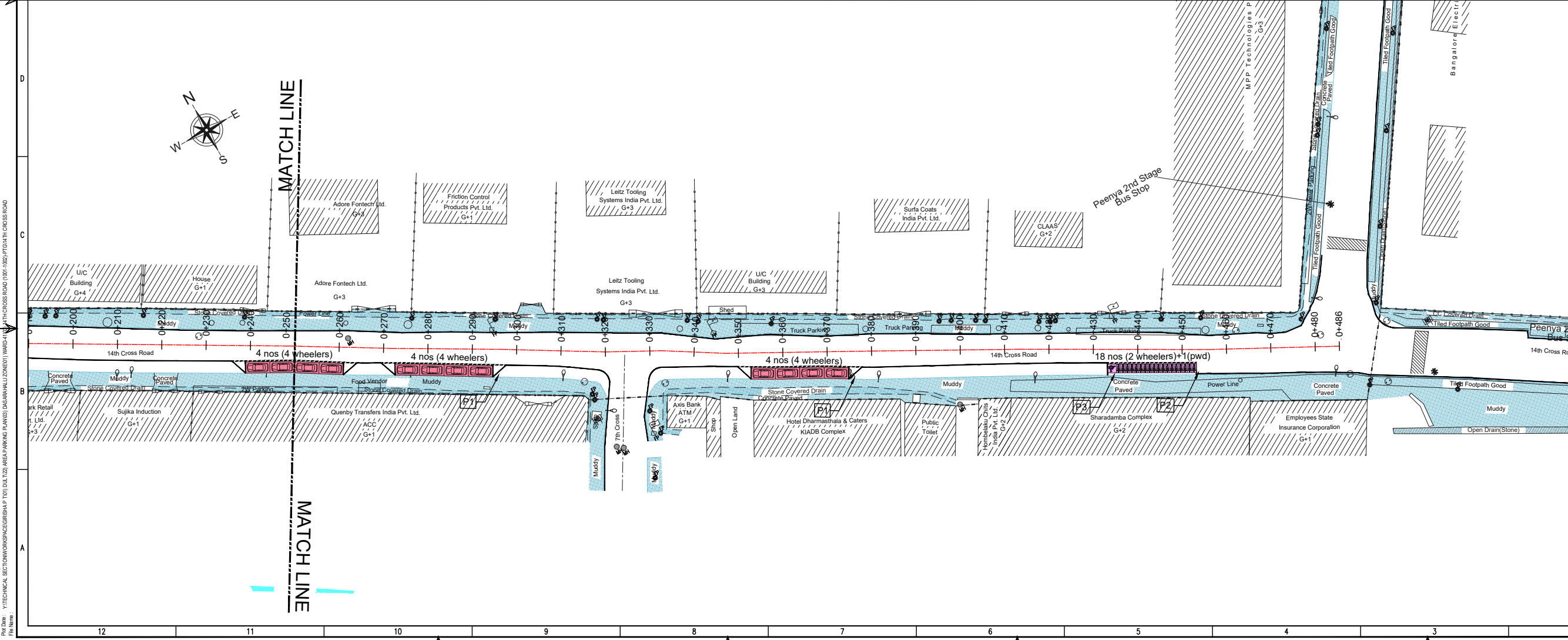
LEGEND:

- : PROPOSED CENTER LINE
- - - : LANE MARKING
- - - : ACCESS LANE MARKING
- : EDGE LANE MARKING
- : PROPOSED KERB LINE
- : PROPOSED FOOTPATH
- [P1] : PROPOSED SIGN BOARD
- [Symbol] : PROPOSED CYCLE HUB
- [Symbol] : PROPOSED SMMS HUB
- [Symbol] : PROPOSED TWO WHEELER PARKING
- [Symbol] : PROPOSED PWD (PERSON WITH DISABILITIES) PARKING
- [Symbol] : PROPOSED AUTO RICKSHAW PARKING
- [Symbol] : PROPOSED CAR PARKING
- [Symbol] : PROPOSED LIGHT COMMERCIAL VEHICLE (LCV) PARKING
- [Symbol] : PROPOSED HEAVY COMMERCIAL VEHICLE (HCV) PARKING
- [Symbol] : PROPOSED LOADING/UNLOADING ZONE
- [Symbol] : PROPOSED PICK-UP/DROP-OFF ZONE
- [Symbol] : EXISTING FOOTPATH
- [Symbol] : PROPOSED PAVEMENT
- [Symbol] : EXISTING BUS STOP
- [Symbol] : EXISTING RAMP/ENTRANCE

PURPOSE OF ISSUE:
PARKING ARRANGEMENT PLAN

NOTES:

- ALL DIMENSION ARE IN METRES UNLESS MENTIONED OTHERWISE.
- DIMENSION ARE NOT TO BE SCALED, ONLY WRITTEN DIMENSION SHALL BE FOLLOWED.
- THE GENERAL ARRANGEMENT PLAN HAS BEEN PREPARED USING FIELD MEASUREMENT DRAWINGS.
- ANY MINOR CHANGES TO THE DRAWING REQUIRED CAN BE DONE TO BEST SUIT AS PER SITE CONDITIONS DURING EXECUTION.
- THESE DRAWINGS TO BE USED ONLY FOR PROVISION OF AREA PARKING PLAN ASSOCIATED INFRASTRUCTURE.
- ANY OTHER MANDATORY, WARNING AND INFORMATORY SIGNAGE BOARDS WHICH ARE REQUIRED AS PART OF ROAD SAFETY SHALL BE EXECUTED.
- THE PARKING SIGNAGES SHOULD BE INSTALLED AS PER THE PARKING SIGNAGE MANUAL, SHARED BY DULT.
- THE LOCATION OF SIGNAGE CAN BE ADJUSTED TO BEST SUIT AS PER SITE CONDITIONS DURING EXECUTION.



REVISION DETAILS	DATE	REV. NO.

SUBMITTED TO:
BRUHAT BENGALURU MAHANAGARA PALIKE

PROJECT TITLE:
**AREA PARKING PLAN
DASARAHALLI ZONE - WARD NO. 41
14TH CROSS ROAD
(1001-1002)**

DRAWING TITLE:
**PARKING ALLOCATION PLAN
Ch. 0+000 to Ch. 0+486**

SCALE: 1:500 IN A1 SIZE

THIS DOCUMENT HAS BEEN PREPARED PURSUANT TO AND SUBJECT TO THE TERMS OF DULT. DULT ACCEPTS NO LIABILITY FOR ANY USE OF THIS DOCUMENT OR FOLLOWING DULT EXPRESS AGREEMENT TO SUCH USE OR ONLY FOR THE PURPOSES FOR WHICH IT WAS PREPARED.

AUTHORITY:
Directorate of Urban Land Transport
Urban Development Department (UDD)
Government of Karnataka
BMTCL, TTCM, 19 Block, 4th Floor,
Shantivanar, K H Road, Bengaluru - 560027
Tel: 080-22226227, Fax: 080-22226630
Email: dult@bmtcl.gov.in
www.urbantransport.kar.nic.in

DRAWING NUMBER	REVISION	DATE	SHEET NUMBER
TPE/APPYZ/08/2021/PAP/14CR/01	R0	JUN 2022	01 OF 01

DESIGNED	DRAWN	PTG	CHECKED
SC	PTG	SK	SK

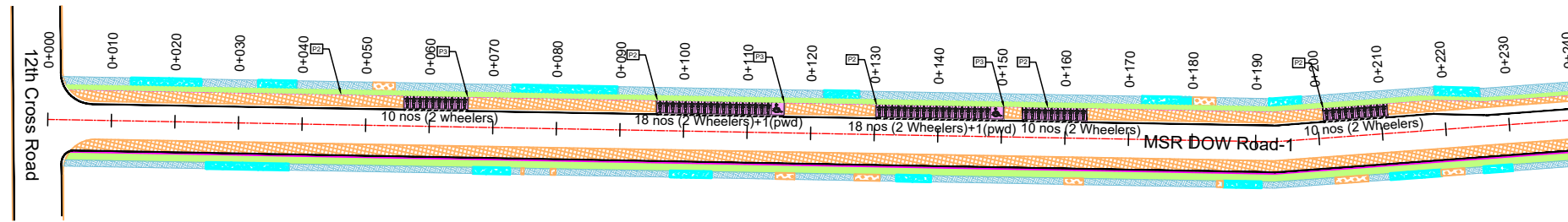
ISSUED ON BEHALF OF DIRECTORATE OF URBAN LAND TRANSPORT

Jan 23, 2022 - 6:03pm
 P:\D\14th Cross Road (1001-1002)\14th Cross Road Area Parking Plan\14th Cross Road Area Parking Plan.dwg
 P:\D\14th Cross Road (1001-1002)\14th Cross Road Area Parking Plan\14th Cross Road Area Parking Plan.dwg

THIS DRAWING IS THE PROPERTY OF DULT AND SHALL NOT BE COPIED OR USED WITHOUT WRITTEN PERMISSION. PROVIDING QUALITY CONTROL AND QUALITY ASSURANCE, WHICH INCLUDES QUALITY OF MATERIALS USED AND WORKMANSHIP PROVIDED ALONG WITH SUPERVISION SHALL BE THE RESPONSIBILITY OF THE CONTRACTOR AND THE PROFESSIONALS INVOLVED FOR SUPERVISION OF CONSTRUCTION WORK BEFORE, DURING AND AFTER EXECUTION OF SUCH CONSTRUCTION WORK.

LEGEND:

- : PROPOSED CENTER LINE
- : LANE MARKING
- : ACCESS LANE MARKING
- : EDGE LANE MARKING
- : PROPOSED KERB LINE
- : PROPOSED FOOTPATH
- [P1] : PROPOSED SIGN BOARD
- [] : PROPOSED CYCLE HUB
- [] : PROPOSED SMMS HUB
- [] : PROPOSED TWO WHEELER PARKING
- [] : PROPOSED PWD (PERSON WITH DISABILITIES) PARKING
- [] : PROPOSED AUTO RICKSHAW PARKING
- [] : PROPOSED CAR PARKING
- [] : PROPOSED LIGHT COMMERCIAL VEHICLE (LCV) PARKING
- [] : PROPOSED HEAVY COMMERCIAL VEHICLE (HCV) PARKING
- [] : PROPOSED LOADING/UNLOADING ZONE
- [] : PROPOSED PICK-UP/DROP-OFF ZONE
- [] : EXISTING FOOTPATH
- [] : PROPOSED PAVEMENT
- [] : EXISTING BUS STOP
- [] : EXISTING RAMP/ENTRANCE



PARKING ALLOCATION (Nos.) FOR MSR Dow Road-1									
CYCLE	SMMS	TWO WHEELER	PWD	CAR	AUTO	PICK-UP/DROP-OFF	LCV	HCV	LOADING/UNLOADING
-	-	66	2	-	-	-	-	-	-

PURPOSE OF ISSUE:
PARKING ARRANGEMENT PLAN

- NOTES:**
1. ALL DIMENSION ARE IN METRES UNLESS MENTIONED OTHERWISE.
 2. DIMENSION ARE NOT TO BE SCALED, ONLY WRITTEN DIMENSION SHALL BE FOLLOWED.
 3. THE GENERAL ARRANGEMENT PLAN HAS BEEN PREPARED USING FIELD MEASUREMENT DRAWINGS.
 4. ANY MINOR CHANGES TO THE DRAWING REQUIRED CAN BE DONE TO BEST SUIT AS PER SITE CONDITIONS DURING EXECUTION.
 5. THESE DRAWINGS TO BE USED ONLY FOR PROVISION OF AREA PARKING PLAN ASSOCIATED INFRASTRUCTURE.
 6. ANY OTHER MANDATORY, WARNING AND INFORMATORY SIGNAGE BOARDS WHICH ARE REQUIRED AS PART OF ROAD SAFETY SHALL BE EXECUTED.
 7. THE PARKING SIGNAGES SHOULD BE INSTALLED AS PER THE PARKING SIGNAGE MANUAL SHARED BY DULT.
 8. THE LOCATION OF SIGNAGE CAN BE ADJUSTED TO BEST SUIT AS PER SITE CONDITIONS DURING EXECUTION.

REVISION DETAILS	DATE	REV NO

SUBMITTED TO:
BRUHAT BENGALURU MAHANAGARA PALIKE

PROJECT TITLE:
AREA PARKING PLAN DASARAHALLI ZONE - WARD NO. 41 MSR DOW ROAD -1 (1035-1036)

DRAWING TITLE:
PARKING ALLOCATION PLAN Ch. 0+000 to Ch. 0+241



THIS DOCUMENT HAS BEEN PREPARED PURSUANT TO AND SUBJECT TO THE TERMS OF DULT. DULT ACCEPTS NO LIABILITY FOR ANY USE OF THIS DOCUMENT OR FOLLOWING DULT EXPRESS AGREEMENT TO SUCH USE OR ONLY FOR THE PURPOSES FOR WHICH IT WAS PREPARED.

AUTHORITY: Directorate of Urban Land Transport
Urban Development Department (UDD)
Government of Karnataka
BMTCL, T.T.M.C., 'B' Block, 4th Floor,
Shraminagar, K.H. Road, Bengaluru - 560027
Tel: 080-22236627, Fax: 080-22236630
Email: dultbangalore@gmail.com
www.urbantransport.kar.nic.in

DRAWING NUMBER: TPE/APPY/2/08/2021/PAP/MDR-1/01	REVISION: R0	DATE: JUN 2022	SHEET NUMBER: 01 OF 01
DESIGNED: RP	DRAWN: BDN	CHECKED: SK	

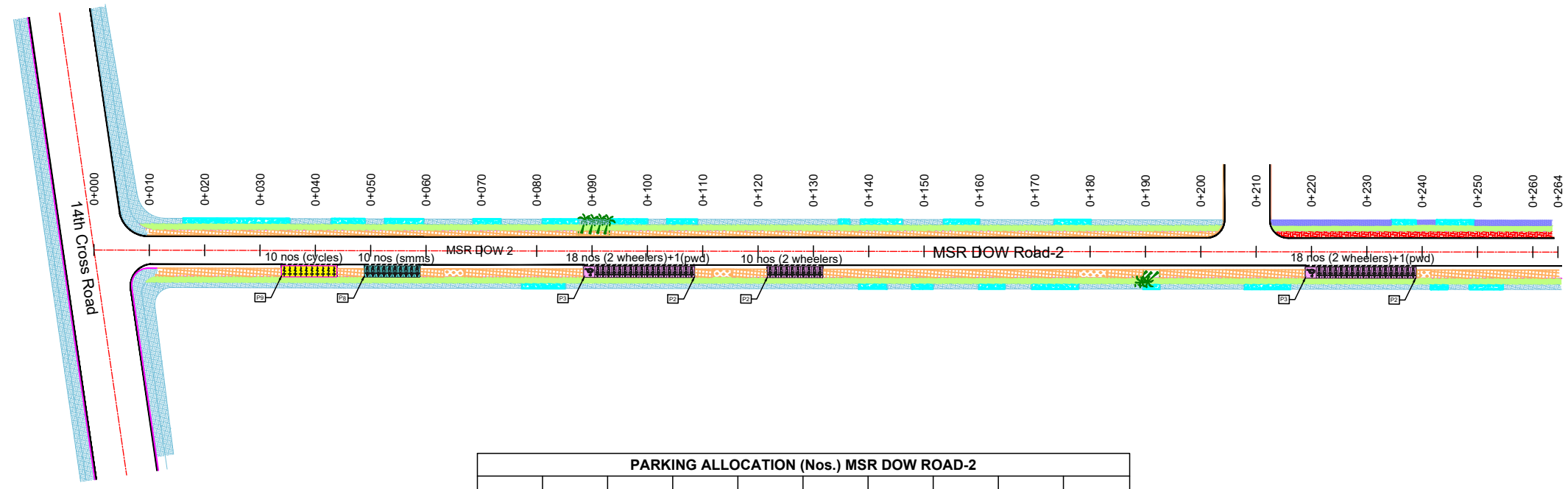
ISSUED ON BEHALF OF DIRECTORATE OF URBAN LAND TRANSPORT

Jun 24, 2022 - 2:50pm
 File Name: Z:\TECHNICAL_SECTION\WORKSPACE\BHALU D WARE\AREA PARKING PLAN\APP ZONE INSEDA SARAHALLI ZONE\WARD 41\11\MSR DOW ROAD-1 (1035-1036)\MSR DOW ROAD-1

THIS DRAWING IS THE PROPERTY OF DULT AND SHALL NOT BE COPIED OR USED WITHOUT WRITTEN PERMISSION.
 PROVIDING QUALITY CONTROL AND QUALITY ASSURANCE, WHICH INCLUDES QUALITY OF MATERIALS USED AND WORKMANSHIP PROVIDED ALONG WITH SUPERVISION SHALL BE THE RESPONSIBILITY OF THE CONTRACTOR AND THE PROFESSIONALS INVOLVED FOR SUPERVISION OF CONSTRUCTION WORK BEFORE, DURING AND AFTER EXECUTION OF SUCH CONSTRUCTION WORK.

LEGEND:

- : PROPOSED CENTER LINE
- - - : LANE MARKING
- : ACCESS LANE MARKING
- : EDGE LANE MARKING
- : PROPOSED KERB LINE
- : PROPOSED FOOTPATH
- [P1] : PROPOSED SIGN BOARD
- [|||||] : PROPOSED CYCLE HUB
- [|||||] : PROPOSED SMMS HUB
- [|||||] : PROPOSED TWO WHEELER PARKING
- [|||||] : PROPOSED PWD (PERSON WITH DISABILITIES) PARKING
- [|||||] : PROPOSED AUTO RICKSHAW PARKING
- [|||||] : PROPOSED CAR PARKING
- [|||||] : PROPOSED LIGHT COMMERCIAL VEHICLE (LCV) PARKING
- [|||||] : PROPOSED HEAVY COMMERCIAL VEHICLE (HCV) PARKING
- [|||||] : PROPOSED LOADING/UNLOADING ZONE
- [|||||] : PROPOSED PICK-UP/DROP-OFF ZONE
- ▨ : EXISTING FOOTPATH
- ▨ : PROPOSED PAVEMENT
- ▨ : EXISTING BUS STOP
- ▨ : EXISTING RAMP/ENTRANCE



PARKING ALLOCATION (Nos.) MSR DOW ROAD-2									
CYCLE	SMMS	TWO WHEELER	PWD	CAR	AUTO	PICK-UP/DROP-OFF	LCV	HCV	LOADING/UNLOADING
10	10	46	2	-	-	-	-	-	-

PURPOSE OF ISSUE:
PARKING ARRANGEMENT PLAN

- NOTES:**
1. ALL DIMENSION ARE IN METRES UNLESS MENTIONED OTHERWISE.
 2. DIMENSION ARE NOT TO BE SCALED, ONLY WRITTEN DIMENSION SHALL BE FOLLOWED.
 3. THE GENERAL ARRANGEMENT PLAN HAS BEEN PREPARED USING FIELD MEASUREMENT DRAWINGS.
 4. ANY MINOR CHANGES TO THE DRAWING REQUIRED CAN BE DONE TO BEST SUIT AS PER SITE CONDITIONS DURING EXECUTION.
 5. THESE DRAWINGS TO BE USED ONLY FOR PROVISION OF AREA PARKING PLAN ASSOCIATED INFRASTRUCTURE.
 6. ANY OTHER MANDATORY, WARNING AND INFORMATORY SIGNAGE BOARDS WHICH ARE REQUIRED AS PART OF ROAD SAFETY SHALL BE EXECUTED.
 7. THE PARKING SIGNAGES SHOULD BE INSTALLED AS PER THE PARKING SIGNAGE MANUAL SHARED BY DULT.
 8. THE LOCATION OF SIGNAGE CAN BE ADJUSTED TO BEST SUIT AS PER SITE CONDITIONS DURING EXECUTION.

REVISION DETAILS	DATE	REV. NO.

SUBMITTED TO:
BRUHAT BENGALURU MAHANAGARA PALIKE

PROJECT TITLE:
AREA PARKING PLAN DASARAHALLI ZONE - WARD NO. 41 MSR DOW ROAD -2 (1037-1038)

DRAWING TITLE:
PARKING ALLOCATION PLAN Ch. 0+000 to Ch. 0+264



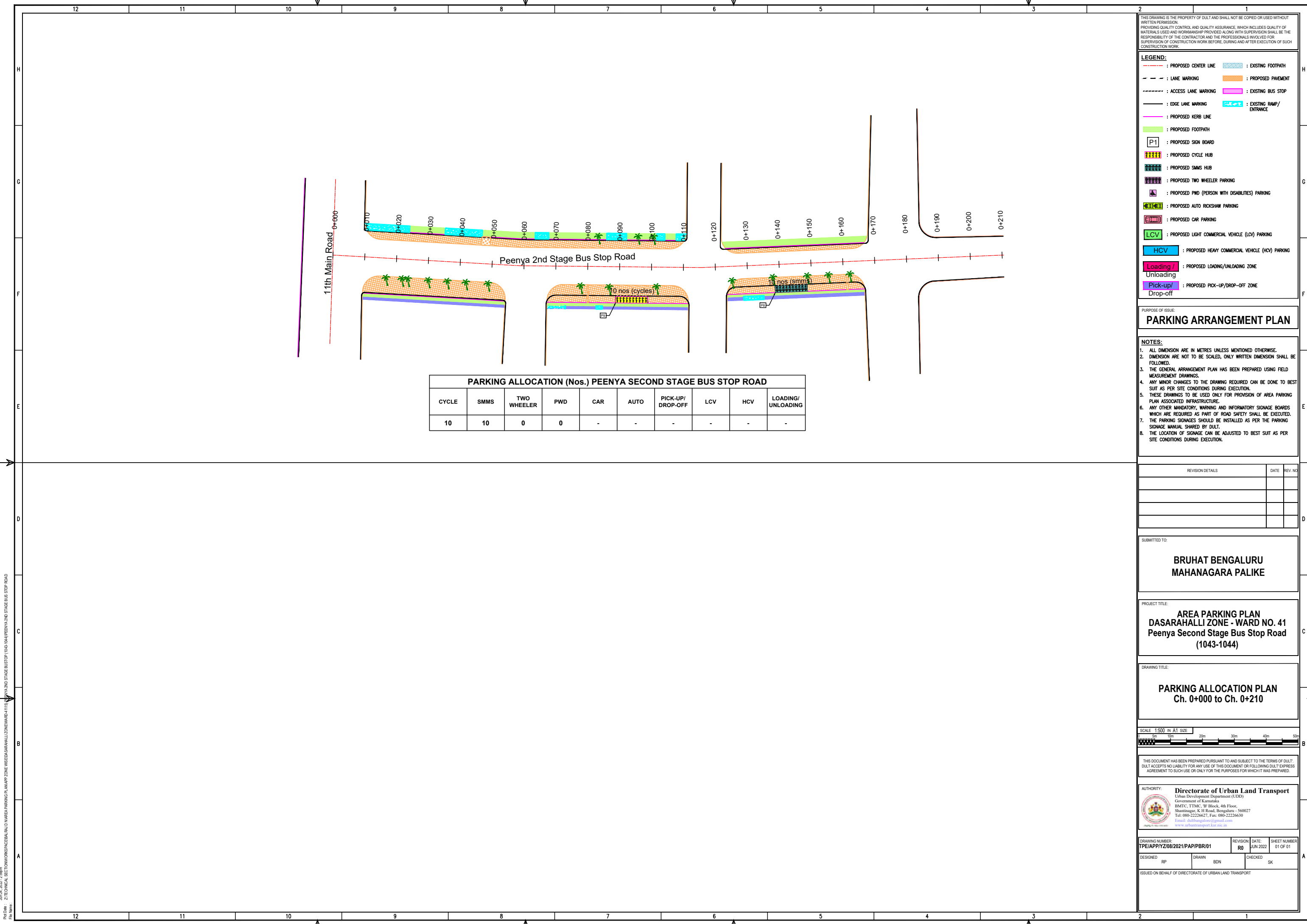
THIS DOCUMENT HAS BEEN PREPARED PURSUANT TO AND SUBJECT TO THE TERMS OF DULT. DULT ACCEPTS NO LIABILITY FOR ANY USE OF THIS DOCUMENT OR FOLLOWING DULT EXPRESS AGREEMENT TO SUCH USE OR ONLY FOR THE PURPOSES FOR WHICH IT WAS PREPARED.

AUTHORITY:
 Directorate of Urban Land Transport
 Urban Development Department (UDD)
 Government of Karnataka
 BMTCL, T.T.M.C., 'B' Block, 4th Floor,
 Shrinagar, K.H. Road, Bengaluru - 560027
 Tel: 080-22236627, Fax: 080-22236630
 Email: dultbangalore@gmail.com
 www.urbantransport.kar.nic.in

DRAWING NUMBER: TPE/AP/Y2/08/2021/PAP/MDR-2/01	REVISION: R0	DATE: JUN 2022	SHEET NUMBER: 01 OF 01
DESIGNED: RP	DRAWN: BDN	CHECKED: SK	

ISSUED ON BEHALF OF DIRECTORATE OF URBAN LAND TRANSPORT

Jun 24, 2022 - 2:50pm
 File Name: Z:\TECHNICAL_SECTION\WORKSPACE\BHALI_ZONE\AREA_PARKING_PLAN\APP_ZONE\INSEDA_SARAHALLI_ZONE\WARD-41\1037-1038\MSR_DOW_ROAD-2



PARKING ALLOCATION (Nos.) PEENYA SECOND STAGE BUS STOP ROAD

CYCLE	SMMS	TWO WHEELER	PWD	CAR	AUTO	PICK-UP/DROP-OFF	LCV	HCV	LOADING/UNLOADING
10	10	0	0	-	-	-	-	-	-

THIS DRAWING IS THE PROPERTY OF DULT AND SHALL NOT BE COPIED OR USED WITHOUT WRITTEN PERMISSION. PROVIDING QUALITY CONTROL AND QUALITY ASSURANCE, WHICH INCLUDES QUALITY OF MATERIALS USED AND WORKMANSHIP PROVIDED ALONG WITH SUPERVISION SHALL BE THE RESPONSIBILITY OF THE CONTRACTOR AND THE PROFESSIONALS INVOLVED FOR SUPERVISION OF CONSTRUCTION WORK BEFORE, DURING AND AFTER EXECUTION OF SUCH CONSTRUCTION WORK.

LEGEND:

- : PROPOSED CENTER LINE
- - - : LANE MARKING
- : ACCESS LANE MARKING
- : EDGE LANE MARKING
- : PROPOSED KERB LINE
- : PROPOSED FOOTPATH
- [P1] : PROPOSED SIGN BOARD
- [|||||] : PROPOSED CYCLE HUB
- [|||||] : PROPOSED SMMS HUB
- [|||||] : PROPOSED TWO WHEELER PARKING
- [|||||] : PROPOSED PWD (PERSON WITH DISABILITIES) PARKING
- [|||||] : PROPOSED AUTO RICKSHAW PARKING
- [|||||] : PROPOSED CAR PARKING
- [|||||] : PROPOSED LIGHT COMMERCIAL VEHICLE (LCV) PARKING
- [|||||] : PROPOSED HEAVY COMMERCIAL VEHICLE (HCV) PARKING
- [|||||] : PROPOSED LOADING/UNLOADING ZONE
- [|||||] : PROPOSED PICK-UP/DROP-OFF ZONE
- : EXISTING FOOTPATH
- : PROPOSED PAVEMENT
- : EXISTING BUS STOP
- : EXISTING RAMP/ENTRANCE

PURPOSE OF ISSUE:
PARKING ARRANGEMENT PLAN

NOTES:

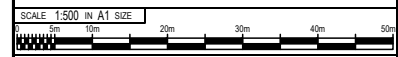
- ALL DIMENSION ARE IN METRES UNLESS MENTIONED OTHERWISE.
- DIMENSION ARE NOT TO BE SCALED, ONLY WRITTEN DIMENSION SHALL BE FOLLOWED.
- THE GENERAL ARRANGEMENT PLAN HAS BEEN PREPARED USING FIELD MEASUREMENT DRAWINGS.
- ANY MINOR CHANGES TO THE DRAWING REQUIRED CAN BE DONE TO BEST SUIT AS PER SITE CONDITIONS DURING EXECUTION.
- THESE DRAWINGS TO BE USED ONLY FOR PROVISION OF AREA PARKING PLAN ASSOCIATED INFRASTRUCTURE.
- ANY OTHER MANDATORY, WARNING AND INFORMATORY SIGNAGE BOARDS WHICH ARE REQUIRED AS PART OF ROAD SAFETY SHALL BE EXECUTED.
- THE PARKING SIGNAGES SHOULD BE INSTALLED AS PER THE PARKING SIGNAGE MANUAL SHARED BY DULT.
- THE LOCATION OF SIGNAGE CAN BE ADJUSTED TO BEST SUIT AS PER SITE CONDITIONS DURING EXECUTION.

REVISION DETAILS	DATE	REV. NO.

SUBMITTED TO:
BRUHAT BENGALURU MAHANAGARA PALIKE

PROJECT TITLE:
AREA PARKING PLAN DASARAHALLI ZONE - WARD NO. 41 Peenya Second Stage Bus Stop Road (1043-1044)

DRAWING TITLE:
PARKING ALLOCATION PLAN Ch. 0+000 to Ch. 0+210



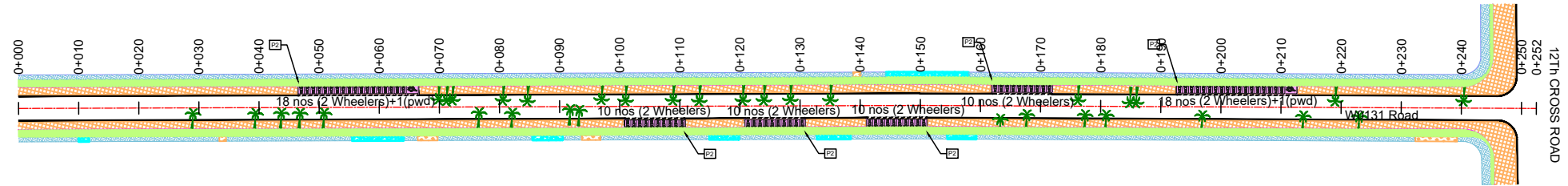
THIS DOCUMENT HAS BEEN PREPARED PURSUANT TO AND SUBJECT TO THE TERMS OF DULT. DULT ACCEPTS NO LIABILITY FOR ANY USE OF THIS DOCUMENT OR FOLLOWING DULT EXPRESS AGREEMENT TO SUCH USE OR ONLY FOR THE PURPOSES FOR WHICH IT WAS PREPARED.

AUTHORITY:
Directorate of Urban Land Transport
Urban Development Department (UDD)
Government of Karnataka
BMTCL, T.T.M.C., 'B' Block, 4th Floor,
Shamlingar, K.H. Road, Bengaluru - 560027
Tel: 080-22236627, Fax: 080-22236630
Email: dultbangalore@gmail.com
www.urbantransport.kar.nic.in

DRAWING NUMBER: TPE/AP/Y/08/2021/PAP/PBR/01	REVISION: R0	DATE: JUN 2022	SHEET NUMBER: 01 OF 01
DESIGNED: RP	DRAWN: BDN	CHECKED: SK	

ISSUED ON BEHALF OF DIRECTORATE OF URBAN LAND TRANSPORT

Jun 24, 2022, 2:59pm
 File Name: Z:\TECHNICAL_SECTION\WORKSPACE\RAJ D IN AREA PARKING PLAN\APP ZONE INSEDA SARAHALLI ZONE\WARD 41\15_Peenya 2nd Stage Bus Stop Road



PARKING ALLOCATION (Nos.) FOR BBMP ROAD ID W0131									
CYCLE	SMMS	TWO WHEELER	PWD	CAR	AUTO	PICK-UP/DROP-OFF	LCV	HCV	LOADING/UNLOADING
-	-	76	2	-	-	-	-	-	-

THIS DRAWING IS THE PROPERTY OF DULT AND SHALL NOT BE COPIED OR USED WITHOUT WRITTEN PERMISSION. PROVIDING QUALITY CONTROL AND QUALITY ASSURANCE, WHICH INCLUDES QUALITY OF MATERIALS USED AND WORKMANSHIP PROVIDED ALONG WITH SUPERVISION SHALL BE THE RESPONSIBILITY OF THE CONTRACTOR AND THE PROFESSIONALS INVOLVED FOR SUPERVISION OF CONSTRUCTION WORK BEFORE, DURING AND AFTER EXECUTION OF SUCH CONSTRUCTION WORK.

LEGEND:

- : PROPOSED CENTER LINE
- - - : LANE MARKING
- : ACCESS LANE MARKING
- : EDGE LANE MARKING
- : PROPOSED KERB LINE
- : PROPOSED FOOTPATH
- [P1] : PROPOSED SIGN BOARD
- [] : PROPOSED CYCLE HUB
- [] : PROPOSED SMMS HUB
- [] : PROPOSED TWO WHEELER PARKING
- [] : PROPOSED PWD (PERSON WITH DISABILITIES) PARKING
- [] : PROPOSED AUTO RICKSHAW PARKING
- [] : PROPOSED CAR PARKING
- [] : PROPOSED LIGHT COMMERCIAL VEHICLE (LCV) PARKING
- [] : PROPOSED HEAVY COMMERCIAL VEHICLE (HCV) PARKING
- [] : PROPOSED LOADING/UNLOADING ZONE
- [] : PROPOSED PICK-UP/DROP-OFF ZONE
- [] : EXISTING FOOTPATH
- [] : PROPOSED PAVEMENT
- [] : EXISTING BUS STOP
- [] : EXISTING RAMP/ENTRANCE

PURPOSE OF ISSUE:
PARKING ARRANGEMENT PLAN

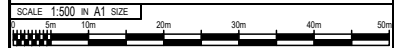
- NOTES:**
- ALL DIMENSION ARE IN METRES UNLESS MENTIONED OTHERWISE.
 - DIMENSION ARE NOT TO BE SCALED, ONLY WRITTEN DIMENSION SHALL BE FOLLOWED.
 - THE GENERAL ARRANGEMENT PLAN HAS BEEN PREPARED USING FIELD MEASUREMENT DRAWINGS.
 - ANY MINOR CHANGES TO THE DRAWING REQUIRED CAN BE DONE TO BEST SUIT AS PER SITE CONDITIONS DURING EXECUTION.
 - THESE DRAWINGS TO BE USED ONLY FOR PROVISION OF AREA PARKING PLAN ASSOCIATED INFRASTRUCTURE.
 - ANY OTHER MANDATORY, WARNING AND INFORMATORY SIGNAGE BOARDS WHICH ARE REQUIRED AS PART OF ROAD SAFETY SHALL BE EXECUTED.
 - THE PARKING SIGNAGES SHOULD BE INSTALLED AS PER THE PARKING SIGNAGE MANUAL SHARED BY DULT.
 - THE LOCATION OF SIGNAGE CAN BE ADJUSTED TO BEST SUIT AS PER SITE CONDITIONS DURING EXECUTION.

REVISION DETAILS	DATE	REV. NO.

SUBMITTED TO:
BRUHAT BENGALURU MAHANAGARA PALIKE

PROJECT TITLE:
AREA PARKING PLAN DASARAHALLI ZONE - WARD NO. 41 W0131 ROAD (1007-1008)

DRAWING TITLE:
PARKING ALLOCATION PLAN Ch. 0+000 to Ch. 0+252



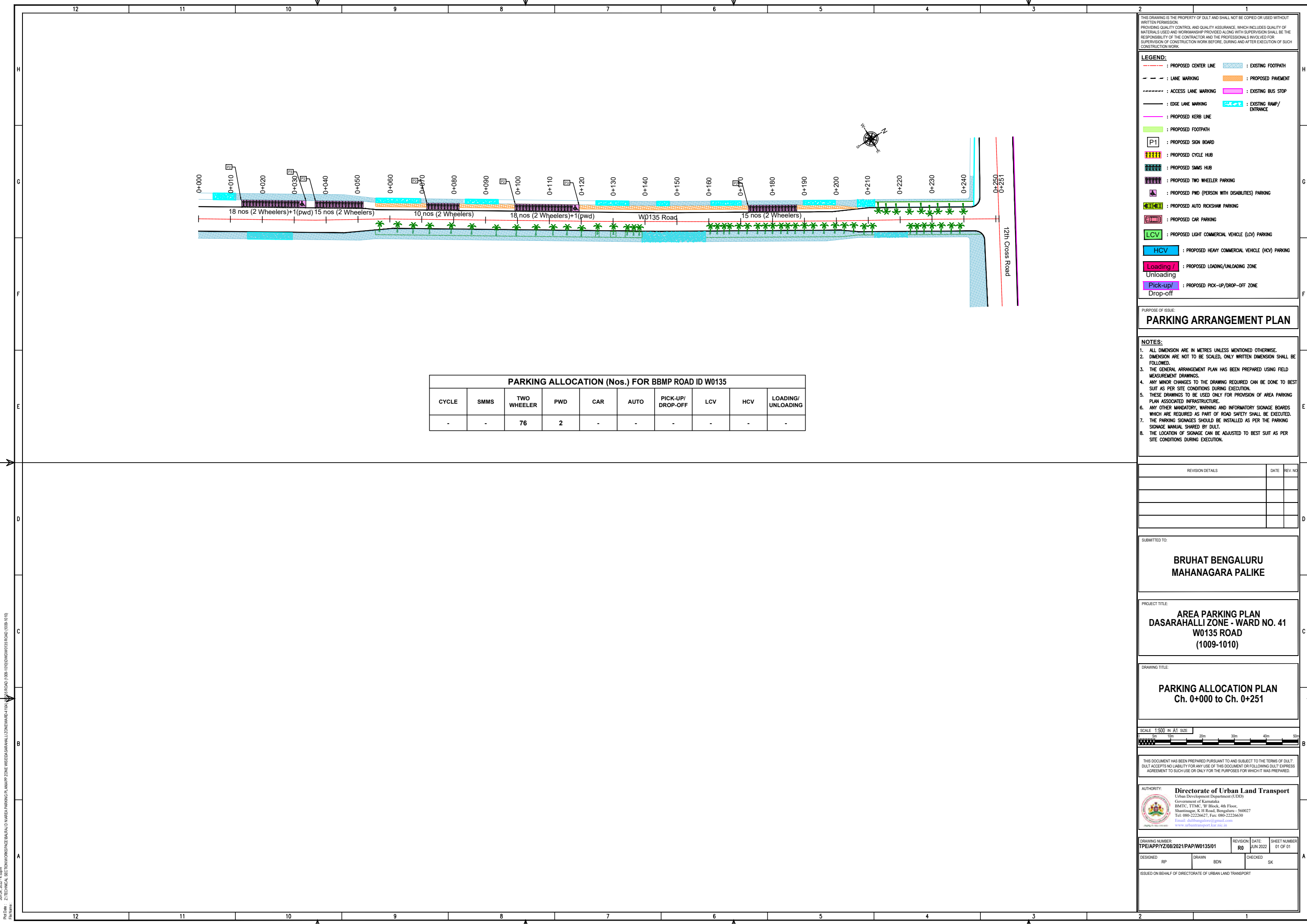
THIS DOCUMENT HAS BEEN PREPARED PURSUANT TO AND SUBJECT TO THE TERMS OF DULT. DULT ACCEPTS NO LIABILITY FOR ANY USE OF THIS DOCUMENT OR FOLLOWING DULT EXPRESS AGREEMENT TO SUCH USE OR ONLY FOR THE PURPOSES FOR WHICH IT WAS PREPARED.

AUTHORITY:
Directorate of Urban Land Transport
Urban Development Department (UDD)
Government of Karnataka
BMTCL, T.T.M.C., 'B' Block, 4th Floor,
Shamlingar, K.H. Road, Bengaluru - 560027
Tel: 080-22226627, Fax: 080-22226630
Email: dultbengaluru@gmail.com
www.urbanlandtransport.kar.nic.in

DRAWING NUMBER: TPE/APP/YZ/08/2021/PAP/W0131/01	REVISION: R0	DATE: JUN 2022	SHEET NUMBER: 01 OF 01
DESIGNED: RP	DRAWN: BDN	CHECKED: SK	

ISSUED ON BEHALF OF DIRECTORATE OF URBAN LAND TRANSPORT

Jun 24, 2022, 2:29pm
 File Name: Z:\TECHNICAL_SECTION\WORKSPACE\BARAJD IN AREA PARKING PLAN\APR ZONE INSEDA SARAHALLI ZONE\WARD 41\01\W0131 ROAD (1007-1008).DWG



THIS DRAWING IS THE PROPERTY OF DULT AND SHALL NOT BE COPIED OR USED WITHOUT WRITTEN PERMISSION. PROVIDING QUALITY CONTROL AND QUALITY ASSURANCE, WHICH INCLUDES QUALITY OF MATERIALS USED AND WORKMANSHIP PROVIDED ALONG WITH SUPERVISION SHALL BE THE RESPONSIBILITY OF THE CONTRACTOR AND THE PROFESSIONALS INVOLVED FOR SUPERVISION OF CONSTRUCTION WORK BEFORE, DURING AND AFTER EXECUTION OF SUCH CONSTRUCTION WORK.

LEGEND:

- : PROPOSED CENTER LINE
- - - : LANE MARKING
- - - - : ACCESS LANE MARKING
- : EDGE LANE MARKING
- : PROPOSED KERB LINE
- [P1] : PROPOSED SIGN BOARD
- [] : PROPOSED CYCLE HUB
- [] : PROPOSED SMMS HUB
- [] : PROPOSED TWO WHEELER PARKING
- [] : PROPOSED PWD (PERSON WITH DISABILITIES) PARKING
- [] : PROPOSED AUTO RICKSHAW PARKING
- [] : PROPOSED CAR PARKING
- [LCV] : PROPOSED LIGHT COMMERCIAL VEHICLE (LCV) PARKING
- [HCV] : PROPOSED HEAVY COMMERCIAL VEHICLE (HCV) PARKING
- [Loading/Unloading] : PROPOSED LOADING/UNLOADING ZONE
- [Pick-up/Drop-off] : PROPOSED PICK-UP/DROP-OFF ZONE
- [] : EXISTING FOOTPATH
- [] : PROPOSED PAVEMENT
- [] : EXISTING BUS STOP
- [] : EXISTING RAMP/ENTRANCE

PARKING ALLOCATION (Nos.) FOR BBMP ROAD ID W0135

CYCLE	SMMS	TWO WHEELER	PWD	CAR	AUTO	PICK-UP/ DROP-OFF	LCV	HCV	LOADING/ UNLOADING
-	-	76	2	-	-	-	-	-	-

PURPOSE OF ISSUE:
PARKING ARRANGEMENT PLAN

NOTES:

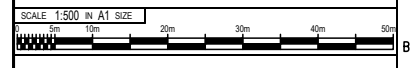
- ALL DIMENSION ARE IN METRES UNLESS MENTIONED OTHERWISE.
- DIMENSION ARE NOT TO BE SCALED, ONLY WRITTEN DIMENSION SHALL BE FOLLOWED.
- THE GENERAL ARRANGEMENT PLAN HAS BEEN PREPARED USING FIELD MEASUREMENT DRAWINGS.
- ANY MINOR CHANGES TO THE DRAWING REQUIRED CAN BE DONE TO BEST SUIT AS PER SITE CONDITIONS DURING EXECUTION.
- THESE DRAWINGS TO BE USED ONLY FOR PROVISION OF AREA PARKING PLAN ASSOCIATED INFRASTRUCTURE.
- ANY OTHER MANDATORY, WARNING AND INFORMATORY SIGNAGE BOARDS WHICH ARE REQUIRED AS PART OF ROAD SAFETY SHALL BE EXECUTED.
- THE PARKING SIGNAGES SHOULD BE INSTALLED AS PER THE PARKING SIGNAGE MANUAL SHARED BY DULT.
- THE LOCATION OF SIGNAGE CAN BE ADJUSTED TO BEST SUIT AS PER SITE CONDITIONS DURING EXECUTION.

REVISION DETAILS	DATE	REV. NO.

SUBMITTED TO:
BRUHAT BENGALURU MAHANAGARA PALIKE

PROJECT TITLE:
AREA PARKING PLAN DASARAHALLI ZONE - WARD NO. 41 W0135 ROAD (1009-1010)

DRAWING TITLE:
PARKING ALLOCATION PLAN Ch. 0+000 to Ch. 0+251



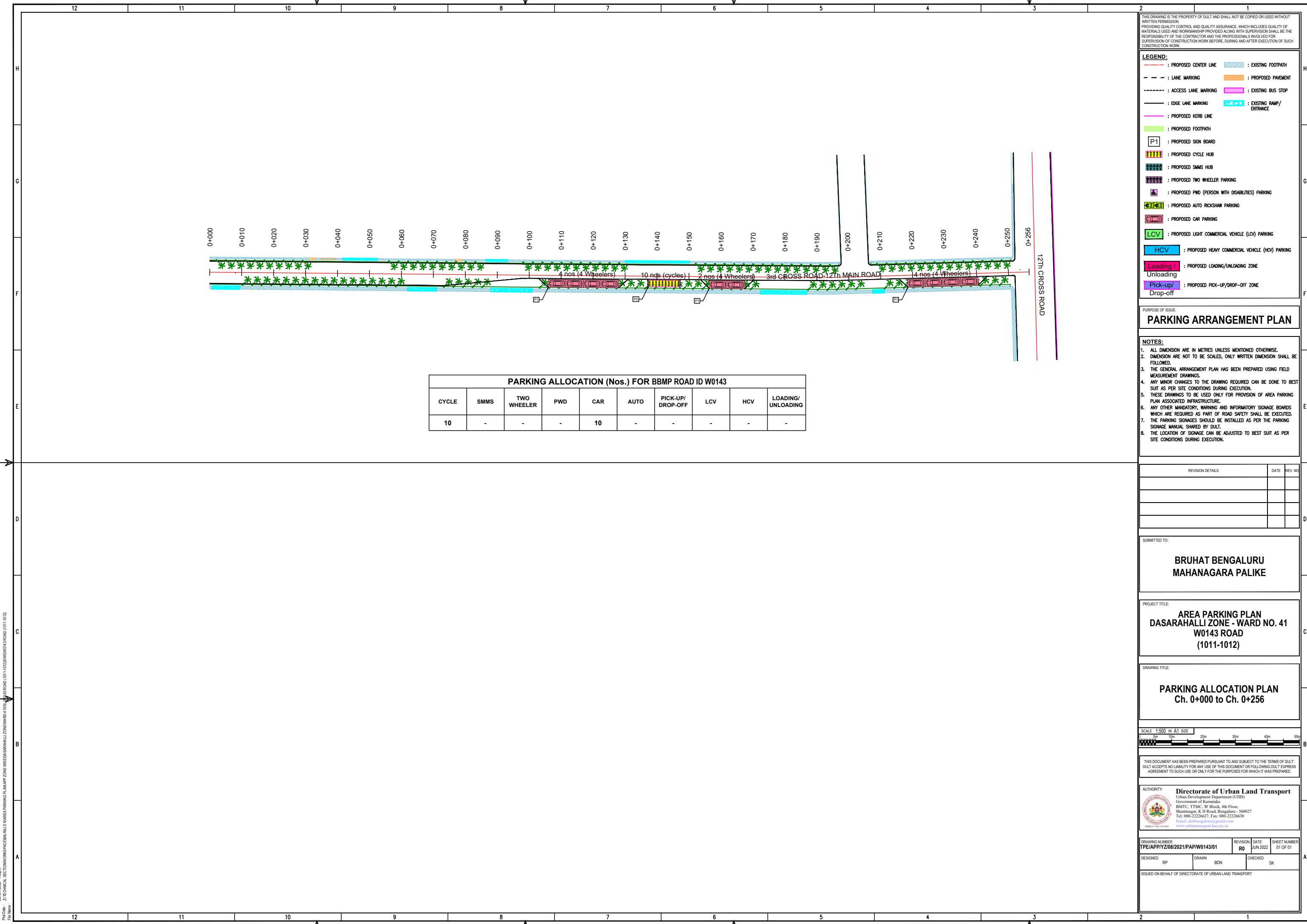
THIS DOCUMENT HAS BEEN PREPARED PURSUANT TO AND SUBJECT TO THE TERMS OF DULT. DULT ACCEPTS NO LIABILITY FOR ANY USE OF THIS DOCUMENT OR FOLLOWING DULT EXPRESS AGREEMENT TO SUCH USE OR ONLY FOR THE PURPOSES FOR WHICH IT WAS PREPARED.

AUTHORITY:
Directorate of Urban Land Transport
 Urban Development Department (UDD)
 Government of Karnataka
 BMTCL, T.T.M.C., 'B' Block, 4th Floor,
 Shaminagar, K.H. Road, Bengaluru - 560027
 Tel: 080-22226627, Fax: 080-22226630
 Email: dultbengaluru@gmail.com
 www.urbantransport.kar.nic.in

DRAWING NUMBER: TPE/AP/YZ/08/2021/PAP/W0135/01	REVISION: R0	DATE: JUN 2022	SHEET NUMBER: 01 OF 01
DESIGNED: RP	DRAWN: BDN	CHECKED: SK	

ISSUED ON BEHALF OF DIRECTORATE OF URBAN LAND TRANSPORT

PWD No: 2/TECHNICAL SECTION/WORKSPACE/BAU/D/INAREA/PARKING PLAN/AREA ZONE/INSEDA/SARAHALLI ZONE/WARD 41/01/W0135/ROAD (1009-1010)
 Date: 24/06/2022 4:53pm



THIS DRAWING IS THE PROPERTY OF DULT AND SHALL NOT BE COPIED OR USED WITHOUT WRITTEN PERMISSION. PROVIDING QUALITY CONTROL AND QUALITY ASSURANCE, WHICH INCLUDES QUALITY OF MATERIALS USED AND WORKMANSHIP PROVIDED ALONG WITH SUPERVISION SHALL BE THE RESPONSIBILITY OF THE CONTRACTOR AND THE PROFESSIONALS INVOLVED FOR SUPERVISION OF CONSTRUCTION WORK BEFORE, DURING AND AFTER EXECUTION OF SUCH CONSTRUCTION WORK.

LEGEND:

---	: PROPOSED CENTER LINE	---	: EXISTING FOOTPATH
- - -	: LANE MARKING	---	: PROPOSED PAVEMENT
- - - -	: ACCESS LANE MARKING	---	: EXISTING BUS STOP
---	: EDGE LANE MARKING	---	: EXISTING RAMP/ENTRANCE
---	: PROPOSED KERB LINE		
---	: PROPOSED FOOTPATH		
P1	: PROPOSED SIGN BOARD		
---	: PROPOSED CYCLE HUB		
---	: PROPOSED SMMS HUB		
---	: PROPOSED TWO WHEELER PARKING		
---	: PROPOSED PWD (PERSON WITH DISABILITIES) PARKING		
---	: PROPOSED AUTO RICKSHAW PARKING		
---	: PROPOSED CAR PARKING		
---	: PROPOSED LIGHT COMMERCIAL VEHICLE (LCV) PARKING		
---	: PROPOSED HEAVY COMMERCIAL VEHICLE (HCV) PARKING		
---	: PROPOSED LOADING/UNLOADING ZONE		
---	: PROPOSED PICK-UP/DROP-OFF ZONE		

PARKING ALLOCATION (Nos.) FOR BBMP ROAD ID W0143

CYCLE	SMMS	TWO WHEELER	PWD	CAR	AUTO	PICK-UP/DROP-OFF	LCV	HCV	LOADING/UNLOADING
10	-	-	-	10	-	-	-	-	-

PURPOSE OF ISSUE:
PARKING ARRANGEMENT PLAN

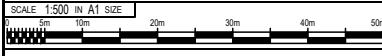
- NOTES:**
- ALL DIMENSION ARE IN METRES UNLESS MENTIONED OTHERWISE.
 - DIMENSION ARE NOT TO BE SCALED, ONLY WRITTEN DIMENSION SHALL BE FOLLOWED.
 - THE GENERAL ARRANGEMENT PLAN HAS BEEN PREPARED USING FIELD MEASUREMENT DRAWINGS.
 - ANY MINOR CHANGES TO THE DRAWING REQUIRED CAN BE DONE TO BEST SUIT AS PER SITE CONDITIONS DURING EXECUTION.
 - THESE DRAWINGS TO BE USED ONLY FOR PROVISION OF AREA PARKING PLAN ASSOCIATED INFRASTRUCTURE.
 - ANY OTHER MANDATORY, WARNING AND INFORMATORY SIGNAGE BOARDS WHICH ARE REQUIRED AS PART OF ROAD SAFETY SHALL BE EXECUTED.
 - THE PARKING SIGNAGES SHOULD BE INSTALLED AS PER THE PARKING SIGNAGE MANUAL SHARED BY DULT.
 - THE LOCATION OF SIGNAGE CAN BE ADJUSTED TO BEST SUIT AS PER SITE CONDITIONS DURING EXECUTION.

REVISION DETAILS	DATE	REV NO

SUBMITTED TO:
BRUHAT BENGALURU MAHANAGARA PALIKE

PROJECT TITLE:
AREA PARKING PLAN DASARAHALLI ZONE - WARD NO. 41 W0143 ROAD (1011-1012)

DRAWING TITLE:
PARKING ALLOCATION PLAN Ch. 0+000 to Ch. 0+256



THIS DOCUMENT HAS BEEN PREPARED PURSUANT TO AND SUBJECT TO THE TERMS OF DULT. DULT ACCEPTS NO LIABILITY FOR ANY USE OF THIS DOCUMENT OR FOLLOWING DULT EXPRESS AGREEMENT TO SUCH USE OR ONLY FOR THE PURPOSES FOR WHICH IT WAS PREPARED.

AUTHORITY:
Directorate of Urban Land Transport
 Urban Development Department (UDD)
 Government of Karnataka
 BMTCL, T.T.M.C., 'B' Block, 4th Floor,
 Shaminagar, K.H. Road, Bengaluru - 560027
 Tel: 080-22236627, Fax: 080-22236630
 Email: dultbangalore@gmail.com
 www.urbantransport.kar.nic.in

DRAWING NUMBER: TPE/AP/Y2/08/2021/PAP/W0143/01	REVISION: R0	DATE: JUN 2022	SHEET NUMBER: 01 OF 01
DESIGNED: RP	DRAWN: BDN	CHECKED: SK	

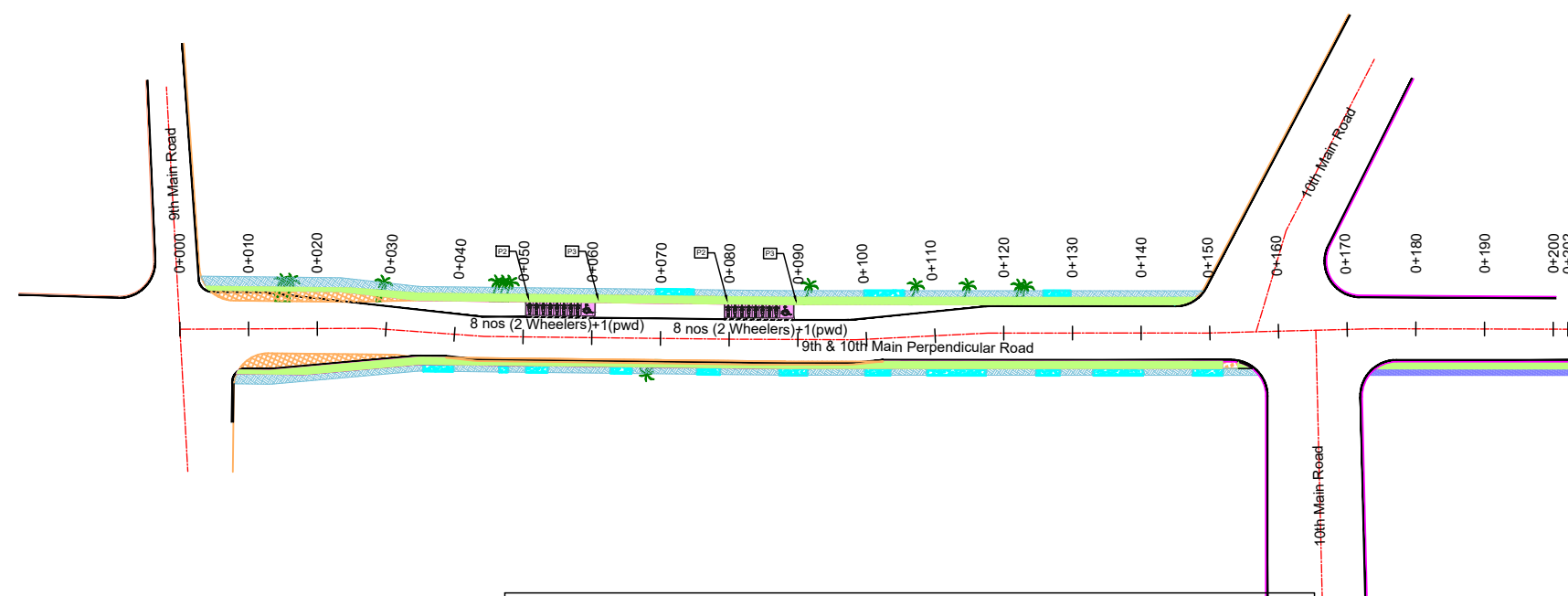
ISSUED ON BEHALF OF DIRECTORATE OF URBAN LAND TRANSPORT

Jun 24, 2022, 4:56pm
 File Name: Z:\TECHNICAL_SECTION\WORKSPACE\BML RD IN AREA PARKING PLAN\APPP_ZONE INSEDA SARAHALLI_ZONE\WARD 41\08_PAP\ROAD ID W0143\ROAD ID W0143 ROAD (1011-1012).DWG

THIS DRAWING IS THE PROPERTY OF DULT AND SHALL NOT BE COPIED OR USED WITHOUT WRITTEN PERMISSION. PROVIDING QUALITY CONTROL AND QUALITY ASSURANCE, WHICH INCLUDES QUALITY OF MATERIALS USED AND WORKMANSHIP PROVIDED ALONG WITH SUPERVISION SHALL BE THE RESPONSIBILITY OF THE CONTRACTOR AND THE PROFESSIONALS INVOLVED FOR SUPERVISION OF CONSTRUCTION WORK BEFORE, DURING AND AFTER EXECUTION OF SUCH CONSTRUCTION WORK.

LEGEND:

---	: PROPOSED CENTER LINE	---	: EXISTING FOOTPATH
---	: LANE MARKING	---	: PROPOSED PAVEMENT
---	: ACCESS LANE MARKING	---	: EXISTING BUS STOP
---	: EDGE LANE MARKING	---	: EXISTING RAMP/ENTRANCE
---	: PROPOSED KERB LINE		
---	: PROPOSED FOOTPATH		
P1	: PROPOSED SIGN BOARD		
---	: PROPOSED CYCLE HUB		
---	: PROPOSED SMMS HUB		
---	: PROPOSED TWO WHEELER PARKING		
---	: PROPOSED PWD (PERSON WITH DISABILITIES) PARKING		
---	: PROPOSED AUTO RICKSHAW PARKING		
---	: PROPOSED CAR PARKING		
---	: PROPOSED LIGHT COMMERCIAL VEHICLE (LCV) PARKING		
---	: PROPOSED HEAVY COMMERCIAL VEHICLE (HCV) PARKING		
---	: PROPOSED LOADING/UNLOADING ZONE		
---	: PROPOSED PICK-UP/DROP-OFF ZONE		



PARKING ALLOCATION (Nos.) FOR W0180 Road

CYCLE	SMMS	TWO WHEELER	PWD	CAR	AUTO	PICK-UP/DROP-OFF	LCV	HCV	LOADING/UNLOADING
-	-	16	2	-	-	-	-	-	-

PURPOSE OF ISSUE:
PARKING ARRANGEMENT PLAN

- NOTES:**
- ALL DIMENSION ARE IN METRES UNLESS MENTIONED OTHERWISE.
 - DIMENSION ARE NOT TO BE SCALED, ONLY WRITTEN DIMENSION SHALL BE FOLLOWED.
 - THE GENERAL ARRANGEMENT PLAN HAS BEEN PREPARED USING FIELD MEASUREMENT DRAWINGS.
 - ANY MINOR CHANGES TO THE DRAWING REQUIRED CAN BE DONE TO BEST SUIT AS PER SITE CONDITIONS DURING EXECUTION.
 - THESE DRAWINGS TO BE USED ONLY FOR PROVISION OF AREA PARKING PLAN ASSOCIATED INFRASTRUCTURE.
 - ANY OTHER MANDATORY, WARNING AND INFORMATORY SIGNAGE BOARDS WHICH ARE REQUIRED AS PART OF ROAD SAFETY SHALL BE EXECUTED.
 - THE PARKING SIGNAGES SHOULD BE INSTALLED AS PER THE PARKING SIGNAGE MANUAL SHARED BY DULT.
 - THE LOCATION OF SIGNAGE CAN BE ADJUSTED TO BEST SUIT AS PER SITE CONDITIONS DURING EXECUTION.

REVISION DETAILS	DATE	REV. NO.

SUBMITTED TO:
BRUHAT BENGALURU MAHANAGARA PALIKE

PROJECT TITLE:
AREA PARKING PLAN DASARAHALLI ZONE - WARD NO. 41 W0180 ROAD (1027-1028)

DRAWING TITLE:
PARKING ALLOCATION PLAN Ch. 0+000 to Ch. 0+202



THIS DOCUMENT HAS BEEN PREPARED PURSUANT TO AND SUBJECT TO THE TERMS OF DULT. DULT ACCEPTS NO LIABILITY FOR ANY USE OF THIS DOCUMENT OR FOLLOWING DULT EXPRESS AGREEMENT TO SUCH USE OR ONLY FOR THE PURPOSES FOR WHICH IT WAS PREPARED.

AUTHORITY:
Directorate of Urban Land Transport
Urban Development Department (UDD)
Government of Karnataka
BMTCL, T.M.C., 'B' Block, 4th Floor,
Shanmugar, K.H. Road, Bengaluru - 560027
Tel: 080-22236627, Fax: 080-22236630
Email: dultbangalore@gmail.com
www.urbantransport.kar.nic.in

DRAWING NUMBER: TPE/APPY/08/2021/PAP/W180/01	REVISION: R0	DATE: JUN 2022	SHEET NUMBER: 01 OF 01
DESIGNED: RP	DRAWN: BDN	CHECKED: SK	

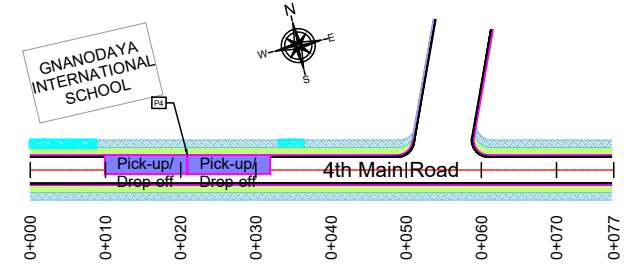
ISSUED ON BEHALF OF DIRECTORATE OF URBAN LAND TRANSPORT

Jun 24, 2022, 2:28pm
 File Name: Z:\TECHNICAL_SECTION\WORKSPACE\BHALI\AREA PARKING PLAN\APP ZONE INSEDA SARAHALLI ZONE\WARD 41\01\W0180 ROAD (1027-1028)\PAP/W180/01.DWG

THIS DRAWING IS THE PROPERTY OF DULT AND SHALL NOT BE COPIED OR USED WITHOUT WRITTEN PERMISSION.
 PROVIDING QUALITY CONTROL AND QUALITY ASSURANCE, WHICH INCLUDES QUALITY OF MATERIALS USED AND WORKMANSHIP PROVIDED ALONG WITH SUPERVISION SHALL BE THE RESPONSIBILITY OF THE CONTRACTOR AND THE PROFESSIONALS INVOLVED FOR SUPERVISION OF CONSTRUCTION WORK BEFORE, DURING AND AFTER EXECUTION OF SUCH CONSTRUCTION WORK.

LEGEND:

--- : PROPOSED CENTER LINE	--- : EXISTING FOOTPATH
- - - : LANE MARKING	--- : PROPOSED PAVEMENT
----- : ACCESS LANE MARKING	--- : EXISTING BUS STOP
--- : EDGE LANE MARKING	--- : EXISTING RAMP/ENTRANCE
--- : PROPOSED KERB LINE	
--- : PROPOSED FOOTPATH	
[P1] : PROPOSED SIGN BOARD	
[] : PROPOSED CYCLE HUB	
[] : PROPOSED SMMS HUB	
[] : PROPOSED TWO WHEELER PARKING	
[] : PROPOSED PWD (PERSON WITH DISABILITIES) PARKING	
[] : PROPOSED AUTO RICKSHAW PARKING	
[] : PROPOSED CAR PARKING	
[LCV] : PROPOSED LIGHT COMMERCIAL VEHICLE (LKV) PARKING	
[HCV] : PROPOSED HEAVY COMMERCIAL VEHICLE (HCV) PARKING	
[Loading/Unloading] : PROPOSED LOADING/UNLOADING ZONE	
[Pick-up/Drop-off] : PROPOSED PICK-UP/DROP-OFF ZONE	



PARKING ALLOCATION (Nos.) FOR 4th MAIN ROAD

CYCLE	SMMS	TWO WHEELER	PWD	CAR	AUTO	PICK-UP/DROP-OFF	LCV	HCV	LOADING/UNLOADING
-	-	-	-	-	-	02	-	-	-

PURPOSE OF ISSUE:
PARKING ARRANGEMENT PLAN

- NOTES:**
- ALL DIMENSION ARE IN METRES UNLESS MENTIONED OTHERWISE.
 - DIMENSION ARE NOT TO BE SCALED, ONLY WRITTEN DIMENSION SHALL BE FOLLOWED.
 - THE GENERAL ARRANGEMENT PLAN HAS BEEN PREPARED USING FIELD MEASUREMENT DRAWINGS.
 - ANY MINOR CHANGES TO THE DRAWING REQUIRED CAN BE DONE TO BEST SUIT AS PER SITE CONDITIONS DURING EXECUTION.
 - THESE DRAWINGS TO BE USED ONLY FOR PROVISION OF AREA PARKING PLAN ASSOCIATED INFRASTRUCTURE.
 - ANY OTHER MANDATORY, WARNING AND INFORMATORY SIGNAGE BOARDS WHICH ARE REQUIRED AS PART OF ROAD SAFETY SHALL BE EXECUTED.
 - THE PARKING SIGNAGES SHOULD BE INSTALLED AS PER THE PARKING SIGNAGE MANUAL SHARED BY DULT.
 - THE LOCATION OF SIGNAGE CAN BE ADJUSTED TO BEST SUIT AS PER SITE CONDITIONS DURING EXECUTION.

REVISION DETAILS	DATE	REV. NO.

SUBMITTED TO:
BRUHAT BENGALURU MAHANAGARA PALIKE

PROJECT TITLE:
AREA PARKING PLAN DASARAHALLI ZONE - WARD NO. 70 4th MAIN ROAD (7027-7028)

DRAWING TITLE:
PARKING ALLOCATION PLAN Ch. 0+000 to Ch. 0+075



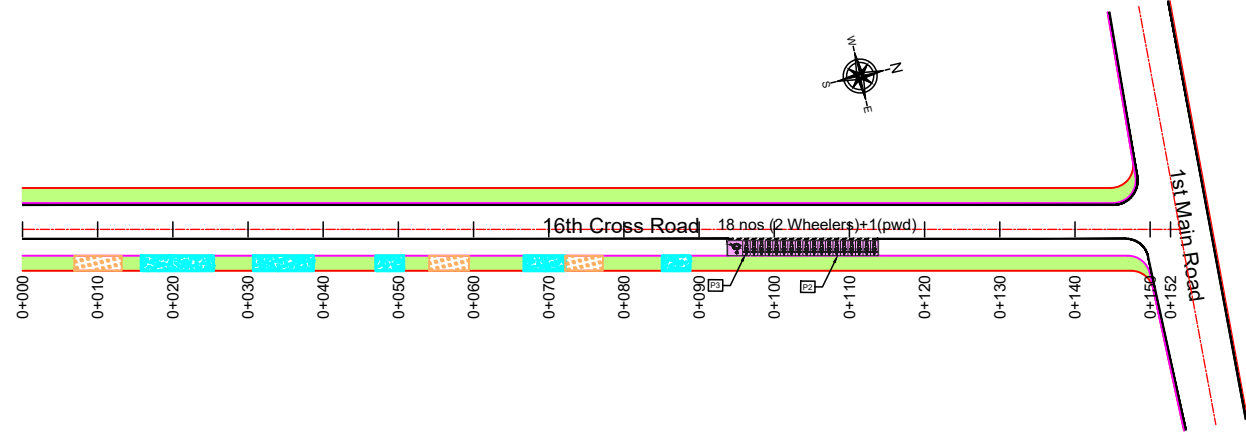
THIS DOCUMENT HAS BEEN PREPARED PURSUANT TO AND SUBJECT TO THE TERMS OF DULT. DULT ACCEPTS NO LIABILITY FOR ANY USE OF THIS DOCUMENT OR FOLLOWING DULT EXPRESS AGREEMENT TO SUCH USE OR ONLY FOR THE PURPOSES FOR WHICH IT WAS PREPARED.

AUTHORITY:
 Directorate of Urban Land Transport
 Urban Development Department (UDD)
 Government of Karnataka
 BMTCL, T.T.M.C., 'B' Block, 4th Floor,
 Sharmistha, K.H. Road, Bengaluru - 560027
 Tel: 080-22236627, Fax: 080-22236630
 Email: dultbangalore@gmail.com
 www.urbantransport.kar.nic.in

DRAWING NUMBER: TPE/APPY/20/2021/PAP/4MR/01	REVISION: R0	DATE: JUN 2022	SHEET NUMBER: 01 OF 01
DESIGNED: RP	DRAWN: BDN	CHECKED: SK	

ISSUED ON BEHALF OF DIRECTORATE OF URBAN LAND TRANSPORT

Jun 24, 2022, 1:42pm
 File Name: Z:\TECHNICAL_SECTION\WORKSPACE\BHALI_ZONE\AREA_PARKING_PLAN\APP_ZONE\INSEDA_SARAHALLI_ZONE\WARD_70\4TH_MAIN_ROAD\7027-7028\



PARKING ALLOCATION (Nos.) FOR 16th CROSS ROAD

CYCLE	SMMS	TWO WHEELER	PWD	CAR	AUTO	PICK-UP/DROP-OFF	LCV	HCV	LOADING/UNLOADING
-	-	18	01	-	-	-	-	-	-

THIS DRAWING IS THE PROPERTY OF DULT AND SHALL NOT BE COPIED OR USED WITHOUT WRITTEN PERMISSION. PROVIDING QUALITY CONTROL AND QUALITY ASSURANCE, WHICH INCLUDES QUALITY OF MATERIALS USED AND WORKMANSHIP PROVIDED ALONG WITH SUPERVISION SHALL BE THE RESPONSIBILITY OF THE CONTRACTOR AND THE PROFESSIONALS INVOLVED FOR SUPERVISION OF CONSTRUCTION WORK BEFORE, DURING AND AFTER EXECUTION OF SUCH CONSTRUCTION WORK.

LEGEND:

- - - - -	: PROPOSED CENTER LINE	[Pattern]	: EXISTING FOOTPATH
- . - . -	: LANE MARKING	[Pattern]	: PROPOSED PAVEMENT
- - - - -	: ACCESS LANE MARKING	[Pattern]	: EXISTING BUS STOP
—	: EDGE LANE MARKING	[Symbol]	: EXISTING RAMP/ENTRANCE
—	: PROPOSED KERB LINE		
[Pattern]	: PROPOSED FOOTPATH		
[Symbol]	: PROPOSED SIGN BOARD		
[Symbol]	: PROPOSED CYCLE HUB		
[Symbol]	: PROPOSED SMMS HUB		
[Symbol]	: PROPOSED TWO WHEELER PARKING		
[Symbol]	: PROPOSED PWD (PERSON WITH DISABILITIES) PARKING		
[Symbol]	: PROPOSED AUTO RICKSHAW PARKING		
[Symbol]	: PROPOSED CAR PARKING		
[Symbol]	: PROPOSED LIGHT COMMERCIAL VEHICLE (LCV) PARKING		
[Symbol]	: PROPOSED HEAVY COMMERCIAL VEHICLE (HCV) PARKING		
[Symbol]	: PROPOSED LOADING/UNLOADING ZONE		
[Symbol]	: PROPOSED PICK-UP/DROP-OFF ZONE		

PARKING ARRANGEMENT PLAN

- NOTES:**
- ALL DIMENSION ARE IN METRES UNLESS MENTIONED OTHERWISE.
 - DIMENSION ARE NOT TO BE SCALED, ONLY WRITTEN DIMENSION SHALL BE FOLLOWED.
 - THE GENERAL ARRANGEMENT PLAN HAS BEEN PREPARED USING FIELD MEASUREMENT DRAWINGS.
 - ANY MINOR CHANGES TO THE DRAWING REQUIRED CAN BE DONE TO BEST SUIT AS PER SITE CONDITIONS DURING EXECUTION.
 - THESE DRAWINGS TO BE USED ONLY FOR PROVISION OF AREA PARKING PLAN ASSOCIATED INFRASTRUCTURE.
 - ANY OTHER MANDATORY, WARNING AND INFORMATORY SIGNAGE BOARDS WHICH ARE REQUIRED AS PART OF ROAD SAFETY SHALL BE EXECUTED.
 - THE PARKING SIGNAGES SHOULD BE INSTALLED AS PER THE PARKING SIGNAGE MANUAL SHARED BY DULT.
 - THE LOCATION OF SIGNAGE CAN BE ADJUSTED TO BEST SUIT AS PER SITE CONDITIONS DURING EXECUTION.

REVISION DETAILS	DATE	REV. NO.

SUBMITTED TO:
BRUHAT BENGALURU MAHANAGARA PALIKE

PROJECT TITLE:
AREA PARKING PLAN DASARAHALLI ZONE - WARD NO. 70 16th CROSS ROAD (7017-7018)

DRAWING TITLE:
PARKING ALLOCATION PLAN Ch. 0+000 to Ch. 0+152

SCALE: 1:500 IN A1 SIZE
[Graphic Scale: 0m to 50m]

THIS DOCUMENT HAS BEEN PREPARED PURSUANT TO AND SUBJECT TO THE TERMS OF DULT. DULT ACCEPTS NO LIABILITY FOR ANY USE OF THIS DOCUMENT OR FOLLOWING DULT EXPRESS AGREEMENT TO SUCH USE OR ONLY FOR THE PURPOSES FOR WHICH IT WAS PREPARED.

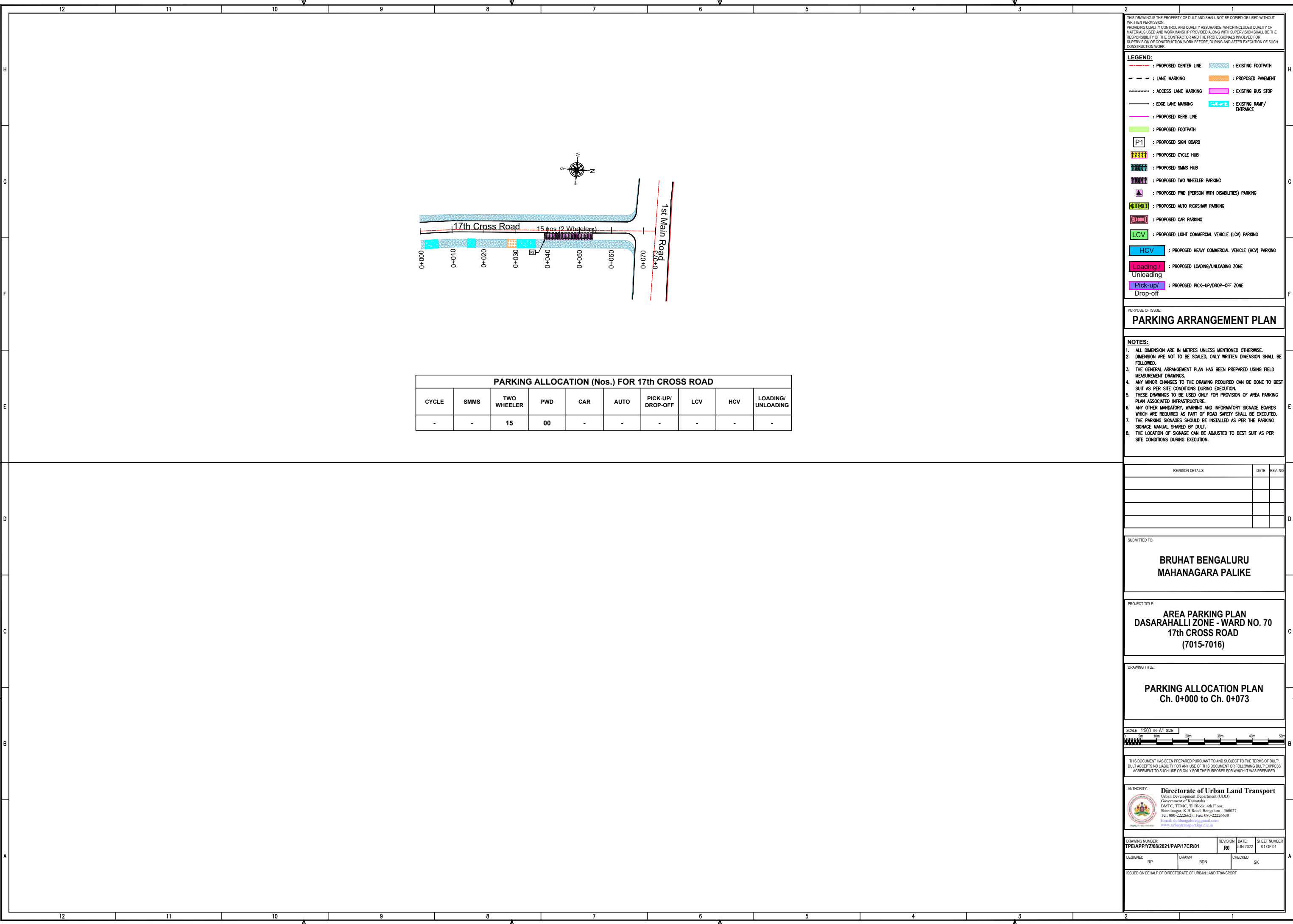
AUTHORITY:
Directorate of Urban Land Transport
Urban Development Department (UDD)
Government of Karnataka
BMTCL, TTMCL, 'B' Block, 4th Floor,
Shantinagar, K H Road, Bengaluru - 560027
Tel: 080-22226627, Fax: 080-22226630
Email: dultbangalore@gmail.com
www.urbantransport.kar.nic.in

DRAWING NUMBER: TPE/APPY/08/2021/PAP16CR/01	REVISION: R0	DATE: JUN 2022	SHEET NUMBER: 01 OF 01
DESIGNED: RP	DRAWN: BDN	CHECKED: SK	

ISSUED ON BEHALF OF DIRECTORATE OF URBAN LAND TRANSPORT

Jun 24, 2022 - 2:08pm
 PWD/08 - Z/TECHNICAL SECTION/WORKSPACE/ROAD IN AREA/PARKING PLAN/APP ZONE INSEDA/SARAHALLI ZONE/WARD 70/16TH CROSS ROAD/7017/7018/01
 File Name:

Proj No: Z/TECHNICAL SECTION/WORKSPACE/RAJ D N AREA PARKING PLAN/AREA PARKING PLAN/AREA PARKING PLAN/7TH CROSS ROAD (7015/7016)
Date: 15/06/2022



THIS DRAWING IS THE PROPERTY OF DULT AND SHALL NOT BE COPIED OR USED WITHOUT WRITTEN PERMISSION.
PROVIDING QUALITY CONTROL AND QUALITY ASSURANCE, WHICH INCLUDES QUALITY OF MATERIALS USED AND WORKMANSHIP PROVIDED ALONG WITH SUPERVISION SHALL BE THE RESPONSIBILITY OF THE CONTRACTOR AND THE PROFESSIONALS INVOLVED FOR SUPERVISION OF CONSTRUCTION WORK BEFORE, DURING AND AFTER EXECUTION OF SUCH CONSTRUCTION WORK.

LEGEND:

---	: PROPOSED CENTER LINE	▨	: EXISTING FOOTPATH
- - -	: LANE MARKING	▨	: PROPOSED PAVEMENT
- - - - -	: ACCESS LANE MARKING	▨	: EXISTING BUS STOP
—	: EDGE LANE MARKING	▨	: EXISTING RAMP/ENTRANCE
—	: PROPOSED KERB LINE	▨	
▨	: PROPOSED FOOTPATH		
[P1]	: PROPOSED SIGN BOARD		
	: PROPOSED CYCLE HUB		
	: PROPOSED SMMS HUB		
	: PROPOSED TWO WHEELER PARKING		
▨	: PROPOSED PWD (PERSON WITH DISABILITIES) PARKING		
▨	: PROPOSED AUTO RICKSHAW PARKING		
▨	: PROPOSED CAR PARKING		
▨	: PROPOSED LIGHT COMMERCIAL VEHICLE (LCV) PARKING		
▨	: PROPOSED HEAVY COMMERCIAL VEHICLE (HCV) PARKING		
▨	: PROPOSED LOADING/UNLOADING ZONE		
▨	: PROPOSED PICK-UP/DROP-OFF ZONE		

PURPOSE OF ISSUE:

PARKING ARRANGEMENT PLAN

NOTES:

- ALL DIMENSION ARE IN METRES UNLESS MENTIONED OTHERWISE.
- DIMENSION ARE NOT TO BE SCALED, ONLY WRITTEN DIMENSION SHALL BE FOLLOWED.
- THE GENERAL ARRANGEMENT PLAN HAS BEEN PREPARED USING FIELD MEASUREMENT DRAWINGS.
- ANY MINOR CHANGES TO THE DRAWING REQUIRED CAN BE DONE TO BEST SUIT AS PER SITE CONDITIONS DURING EXECUTION.
- THESE DRAWINGS TO BE USED ONLY FOR PROVISION OF AREA PARKING PLAN ASSOCIATED INFRASTRUCTURE.
- ANY OTHER MANDATORY, WARNING AND INFORMATORY SIGNAGE BOARDS WHICH ARE REQUIRED AS PART OF ROAD SAFETY SHALL BE EXECUTED.
- THE PARKING SIGNAGES SHOULD BE INSTALLED AS PER THE PARKING SIGNAGE MANUAL SHARED BY DULT.
- THE LOCATION OF SIGNAGE CAN BE ADJUSTED TO BEST SUIT AS PER SITE CONDITIONS DURING EXECUTION.

CYCLE	SMMS	TWO WHEELER	PWD	CAR	AUTO	PICK-UP/DROP-OFF	LCV	HCV	LOADING/UNLOADING
-	-	15	00	-	-	-	-	-	-

REVISION DETAILS	DATE	REV. NO.

SUBMITTED TO:

BRUHAT BENGALURU MAHANAGARA PALIKE

PROJECT TITLE:

AREA PARKING PLAN DASARAHALLI ZONE - WARD NO. 70 17th CROSS ROAD (7015-7016)

DRAWING TITLE:

PARKING ALLOCATION PLAN Ch. 0+000 to Ch. 0+073

SCALE: 1:500 IN A1 SIZE

THIS DOCUMENT HAS BEEN PREPARED PURSUANT TO AND SUBJECT TO THE TERMS OF DULT. DULT ACCEPTS NO LIABILITY FOR ANY USE OF THIS DOCUMENT OR FOLLOWING DULT EXPRESS AGREEMENT TO SUCH USE OR ONLY FOR THE PURPOSES FOR WHICH IT WAS PREPARED.

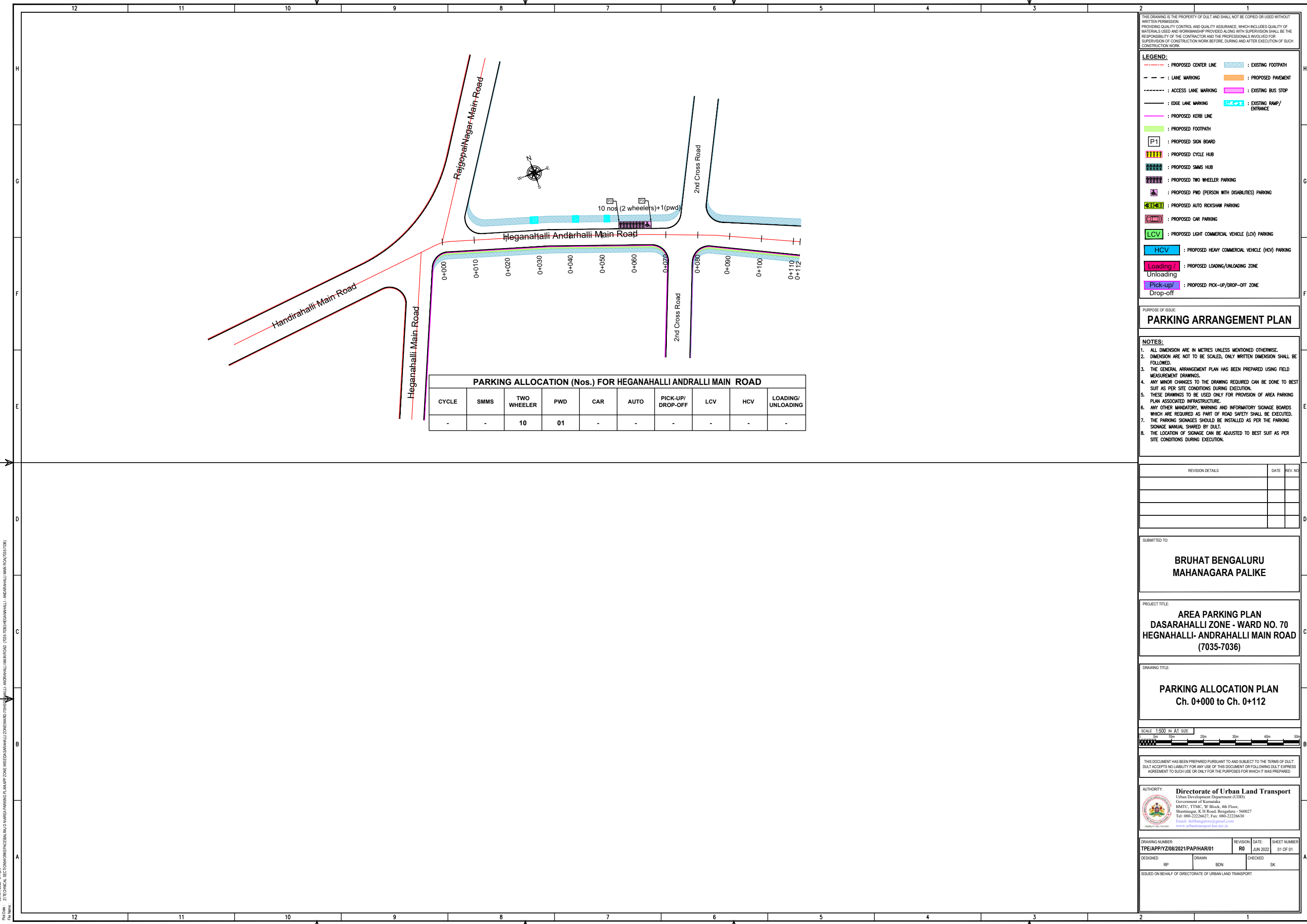
AUTHORITY:

Directorate of Urban Land Transport
Urban Development Department (UDD)
Government of Karnataka
BMTCL, TTMCL, 'B' Block, 4th Floor,
Sharmistha, K H Road, Bengaluru - 560027
Tel: 080-22226627, Fax: 080-22226630
Email: dult@bangalore.gov.in
www.urbantransport.kar.nic.in

DRAWING NUMBER:	REVISION:	DATE:	SHEET NUMBER:
TPE/AP/YZ/08/2021/PAP17CR/01	R0	JUN 2022	01 OF 01

DESIGNED:	DRAWN:	CHECKED:
RP	BDN	SK

ISSUED ON BEHALF OF DIRECTORATE OF URBAN LAND TRANSPORT



PARKING ALLOCATION (Nos.) FOR HEGANAHALLI ANDRALLI MAIN ROAD

CYCLE	SMMS	TWO WHEELER	PWD	CAR	AUTO	PICK-UP/DROP-OFF	LCV	HCV	LOADING/ UNLOADING
-	-	10	01	-	-	-	-	-	-

THIS DRAWING IS THE PROPERTY OF DULT AND SHALL NOT BE COPIED OR USED WITHOUT WRITTEN PERMISSION. PROVIDING QUALITY CONTROL AND QUALITY ASSURANCE, WHICH INCLUDES QUALITY OF MATERIALS USED AND WORKMANSHIP PROVIDED ALONG WITH SUPERVISION SHALL BE THE RESPONSIBILITY OF THE CONTRACTOR AND THE PROFESSIONALS INVOLVED FOR SUPERVISION OF CONSTRUCTION WORK BEFORE, DURING AND AFTER EXECUTION OF SUCH CONSTRUCTION WORK.

LEGEND:

	: PROPOSED CENTER LINE		: EXISTING FOOTPATH
	: LANE MARKING		: PROPOSED PAVEMENT
	: ACCESS LANE MARKING		: EXISTING BUS STOP
	: EDGE LANE MARKING		: EXISTING RAMP/ ENTRANCE
	: PROPOSED KERB LINE		
	: PROPOSED FOOTPATH		
	: PROPOSED SIGN BOARD		
	: PROPOSED CYCLE HUB		
	: PROPOSED SMMS HUB		
	: PROPOSED TWO WHEELER PARKING		
	: PROPOSED PWD (PERSON WITH DISABILITIES) PARKING		
	: PROPOSED AUTO RICKSHAW PARKING		
	: PROPOSED CAR PARKING		
	: PROPOSED LIGHT COMMERCIAL VEHICLE (LCV) PARKING		
	: PROPOSED HEAVY COMMERCIAL VEHICLE (HCV) PARKING		
	: PROPOSED LOADING/UNLOADING ZONE		
	: PROPOSED PICK-UP/DROP-OFF ZONE		

PURPOSE OF ISSUE:
PARKING ARRANGEMENT PLAN

- NOTES:**
1. ALL DIMENSION ARE IN METRES UNLESS MENTIONED OTHERWISE.
 2. DIMENSION ARE NOT TO BE SCALED, ONLY WRITTEN DIMENSION SHALL BE FOLLOWED.
 3. THE GENERAL ARRANGEMENT PLAN HAS BEEN PREPARED USING FIELD MEASUREMENT DRAWINGS.
 4. ANY MINOR CHANGES TO THE DRAWING REQUIRED CAN BE DONE TO BEST SUIT AS PER SITE CONDITIONS DURING EXECUTION.
 5. THESE DRAWINGS TO BE USED ONLY FOR PROVISION OF AREA PARKING PLAN ASSOCIATED INFRASTRUCTURE.
 6. ANY OTHER MANDATORY, WARNING AND INFORMATORY SIGNAGE BOARDS WHICH ARE REQUIRED AS PART OF ROAD SAFETY SHALL BE EXECUTED.
 7. THE PARKING SIGNAGES SHOULD BE INSTALLED AS PER THE PARKING SIGNAGE MANUAL SHARED BY DULT.
 8. THE LOCATION OF SIGNAGE CAN BE ADJUSTED TO BEST SUIT AS PER SITE CONDITIONS DURING EXECUTION.

REVISION DETAILS	DATE	REV NO

SUBMITTED TO:
BRUHAT BENGALURU MAHANAGARA PALIKE

PROJECT TITLE:
AREA PARKING PLAN DASARAHALLI ZONE - WARD NO. 70 HEGNAHALLI- ANDRAHALLI MAIN ROAD (7035-7036)

DRAWING TITLE:
PARKING ALLOCATION PLAN Ch. 0+000 to Ch. 0+112



THIS DOCUMENT HAS BEEN PREPARED PURSUANT TO AND SUBJECT TO THE TERMS OF DULT. DULT ACCEPTS NO LIABILITY FOR ANY USE OF THIS DOCUMENT OR FOLLOWING DULT EXPRESS AGREEMENT TO SUCH USE OR ONLY FOR THE PURPOSES FOR WHICH IT WAS PREPARED.

AUTHORITY:
Directorate of Urban Land Transport
Urban Development Department (UDD)
Government of Karnataka
BMTCL, TTMCL, 'B' Block, 4th Floor,
Shanmugar, K H Road, Bengaluru - 560027
Tel: 080-22236627, Fax: 080-22256630
Email: dultbangalore@gmail.com
www.urbantransport.kar.nic.in

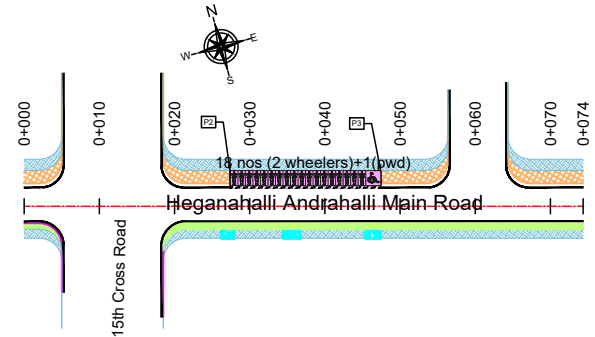
DRAWING NUMBER: TPE/APP/YZ/08/2021/PAP/HAR/01	REVISION: R0	DATE: JUN 2022	SHEET NUMBER: 01 OF 01
DESIGNED: RP	DRAWN: BDN	CHECKED: SK	

ISSUED ON BEHALF OF DIRECTORATE OF URBAN LAND TRANSPORT

THIS DRAWING IS THE PROPERTY OF DULT AND SHALL NOT BE COPIED OR USED WITHOUT WRITTEN PERMISSION.
 PROVIDING QUALITY CONTROL AND QUALITY ASSURANCE, WHICH INCLUDES QUALITY OF MATERIALS USED AND WORKMANSHIP PROVIDED ALONG WITH SUPERVISION SHALL BE THE RESPONSIBILITY OF THE CONTRACTOR AND THE PROFESSIONALS INVOLVED FOR SUPERVISION OF CONSTRUCTION WORK BEFORE, DURING AND AFTER EXECUTION OF SUCH CONSTRUCTION WORK.

LEGEND:

---	: PROPOSED CENTER LINE	---	: EXISTING FOOTPATH
- - -	: LANE MARKING	---	: PROPOSED PAVEMENT
- - - - -	: ACCESS LANE MARKING	---	: EXISTING BUS STOP
---	: EDGE LANE MARKING	---	: EXISTING RAMP/ENTRANCE
---	: PROPOSED KERB LINE		
---	: PROPOSED FOOTPATH		
[P1]	: PROPOSED SIGN BOARD		
[---]	: PROPOSED CYCLE HUB		
[---]	: PROPOSED SMMS HUB		
[---]	: PROPOSED TWO WHEELER PARKING		
[---]	: PROPOSED PWD (PERSON WITH DISABILITIES) PARKING		
[---]	: PROPOSED AUTO RICKSHAW PARKING		
[---]	: PROPOSED CAR PARKING		
[---]	: PROPOSED LIGHT COMMERCIAL VEHICLE (LCV) PARKING		
[---]	: PROPOSED HEAVY COMMERCIAL VEHICLE (HCV) PARKING		
[---]	: PROPOSED LOADING/UNLOADING ZONE		
[---]	: PROPOSED PICK-UP/DROP-OFF ZONE		



PARKING ALLOCATION (Nos.) HEGANAHALLI ANDRALLI MAIN ROAD									
CYCLE	SMMS	TWO WHEELER	PWD	CAR	AUTO	PICK-UP/DROP-OFF	LCV	HCV	LOADING/UNLOADING
-	-	18	01	-	-	-	-	-	-

PURPOSE OF ISSUE:
PARKING ARRANGEMENT PLAN

- NOTES:**
- ALL DIMENSION ARE IN METRES UNLESS MENTIONED OTHERWISE.
 - DIMENSION ARE NOT TO BE SCALED, ONLY WRITTEN DIMENSION SHALL BE FOLLOWED.
 - THE GENERAL ARRANGEMENT PLAN HAS BEEN PREPARED USING FIELD MEASUREMENT DRAWINGS.
 - ANY MINOR CHANGES TO THE DRAWING REQUIRED CAN BE DONE TO BEST SUIT AS PER SITE CONDITIONS DURING EXECUTION.
 - THESE DRAWINGS TO BE USED ONLY FOR PROVISION OF AREA PARKING PLAN ASSOCIATED INFRASTRUCTURE.
 - ANY OTHER MANDATORY, WARNING AND INFORMATORY SIGNAGE BOARDS WHICH ARE REQUIRED AS PART OF ROAD SAFETY SHALL BE EXECUTED.
 - THE PARKING SIGNAGES SHOULD BE INSTALLED AS PER THE PARKING SIGNAGE MANUAL SHARED BY DULT.
 - THE LOCATION OF SIGNAGE CAN BE ADJUSTED TO BEST SUIT AS PER SITE CONDITIONS DURING EXECUTION.

REVISION DETAILS	DATE	REV NO

SUBMITTED TO:
BRUHAT BENGALURU MAHANAGARA PALIKE

PROJECT TITLE:
AREA PARKING PLAN DASARAHALLI ZONE - WARD NO. 70 HEGANAHALLI ANDRALLI MAIN ROAD (7021-7022)

DRAWING TITLE:
PARKING ALLOCATION PLAN Ch. 0+000 to Ch. 0+074



THIS DOCUMENT HAS BEEN PREPARED PURSUANT TO AND SUBJECT TO THE TERMS OF DULT. DULT ACCEPTS NO LIABILITY FOR ANY USE OF THIS DOCUMENT OR FOLLOWING DULT EXPRESS AGREEMENT TO SUCH USE OR ONLY FOR THE PURPOSES FOR WHICH IT WAS PREPARED.

AUTHORITY:
 Directorate of Urban Land Transport
 Urban Development Department (UDD)
 Government of Karnataka
 BMTCL, T.T.M.C., 'B' Block, 4th Floor,
 Sharmistha, K H Road, Bengaluru - 560027
 Tel: 080-22236627, Fax: 080-22236630
 Email: dultbangalore@gmail.com
 www.urbantransport.kar.nic.in

DRAWING NUMBER: TPE/APPY/208/2021/PAP/HAR/01	REVISION: R0	DATE: JUN 2022	SHEET NUMBER: 01 OF 01
DESIGNED: RP	DRAWN: BDN	CHECKED: SK	

ISSUED ON BEHALF OF DIRECTORATE OF URBAN LAND TRANSPORT

Jun 24, 2022 - 2:00pm
 File Name: Z:\TECHNICAL_SECTION\WORKSPACE\BMD\AREA PARKING PLAN\APP ZONE\INSEDA\BENGALURU\ZONES\WARD 70\7021-7022\HEGANAHALLI ANDRALLI MAIN ROAD (7021-7022)

THIS DRAWING IS THE PROPERTY OF DULT AND SHALL NOT BE COPIED OR USED WITHOUT WRITTEN PERMISSION. PROVIDING QUALITY CONTROL AND QUALITY ASSURANCE, WHICH INCLUDES QUALITY OF MATERIALS USED AND WORKMANSHIP PROVIDED ALONG WITH SUPERVISION SHALL BE THE RESPONSIBILITY OF THE CONTRACTOR AND THE PROFESSIONALS INVOLVED FOR SUPERVISION OF CONSTRUCTION WORK BEFORE, DURING AND AFTER EXECUTION OF SUCH CONSTRUCTION WORK.

LEGEND:

---	: PROPOSED CENTER LINE	---	: EXISTING FOOTPATH
- - -	: LANE MARKING	---	: PROPOSED PAVEMENT
- - - -	: ACCESS LANE MARKING	---	: EXISTING BUS STOP
---	: EDGE LANE MARKING	---	: EXISTING RAMP/ENTRANCE
---	: PROPOSED KERB LINE		
P1	: PROPOSED SIGN BOARD		
---	: PROPOSED CYCLE HUB		
---	: PROPOSED SMMS HUB		
---	: PROPOSED TWO WHEELER PARKING		
---	: PROPOSED PWD (PERSON WITH DISABILITIES) PARKING		
---	: PROPOSED AUTO RICKSHAW PARKING		
---	: PROPOSED CAR PARKING		
---	: PROPOSED LIGHT COMMERCIAL VEHICLE (LCV) PARKING		
---	: PROPOSED HEAVY COMMERCIAL VEHICLE (HCV) PARKING		
---	: PROPOSED LOADING/UNLOADING ZONE		
---	: PROPOSED PICK-UP/DROP-OFF ZONE		

PURPOSE OF ISSUE:
PARKING ARRANGEMENT PLAN

- NOTES:**
1. ALL DIMENSION ARE IN METRES UNLESS MENTIONED OTHERWISE.
 2. DIMENSION ARE NOT TO BE SCALED, ONLY WRITTEN DIMENSION SHALL BE FOLLOWED.
 3. THE GENERAL ARRANGEMENT PLAN HAS BEEN PREPARED USING FIELD MEASUREMENT DRAWINGS.
 4. ANY MINOR CHANGES TO THE DRAWING REQUIRED CAN BE DONE TO BEST SUIT AS PER SITE CONDITIONS DURING EXECUTION.
 5. THESE DRAWINGS TO BE USED ONLY FOR PROVISION OF AREA PARKING PLAN ASSOCIATED INFRASTRUCTURE.
 6. ANY OTHER MANDATORY, WARNING AND INFORMATORY SIGNAGE BOARDS WHICH ARE REQUIRED AS PART OF ROAD SAFETY SHALL BE EXECUTED.
 7. THE PARKING SIGNAGES SHOULD BE INSTALLED AS PER THE PARKING SIGNAGE MANUAL SHARED BY DULT.
 8. THE LOCATION OF SIGNAGE CAN BE ADJUSTED TO BEST SUIT AS PER SITE CONDITIONS DURING EXECUTION.

REVISION DETAILS	DATE	REV. NO.

SUBMITTED TO:
BRUHAT BENGALURU MAHANAGARA PALIKE

PROJECT TITLE:
**AREA PARKING PLAN
DASARAHALLI ZONE - WARD NO. 70
HEGANAHALLI SRIGANDHANAGAR MAIN ROAD (7005-7006,7007-7008,7009-7010)**

DRAWING TITLE:
**PARKING ALLOCATION PLAN
Ch. 0+000 to Ch. 0+500**



THIS DOCUMENT HAS BEEN PREPARED PURSUANT TO AND SUBJECT TO THE TERMS OF DULT. DULT ACCEPTS NO LIABILITY FOR ANY USE OF THIS DOCUMENT OR FOLLOWING DULT EXPRESS AGREEMENT TO SUCH USE OR ONLY FOR THE PURPOSES FOR WHICH IT WAS PREPARED.

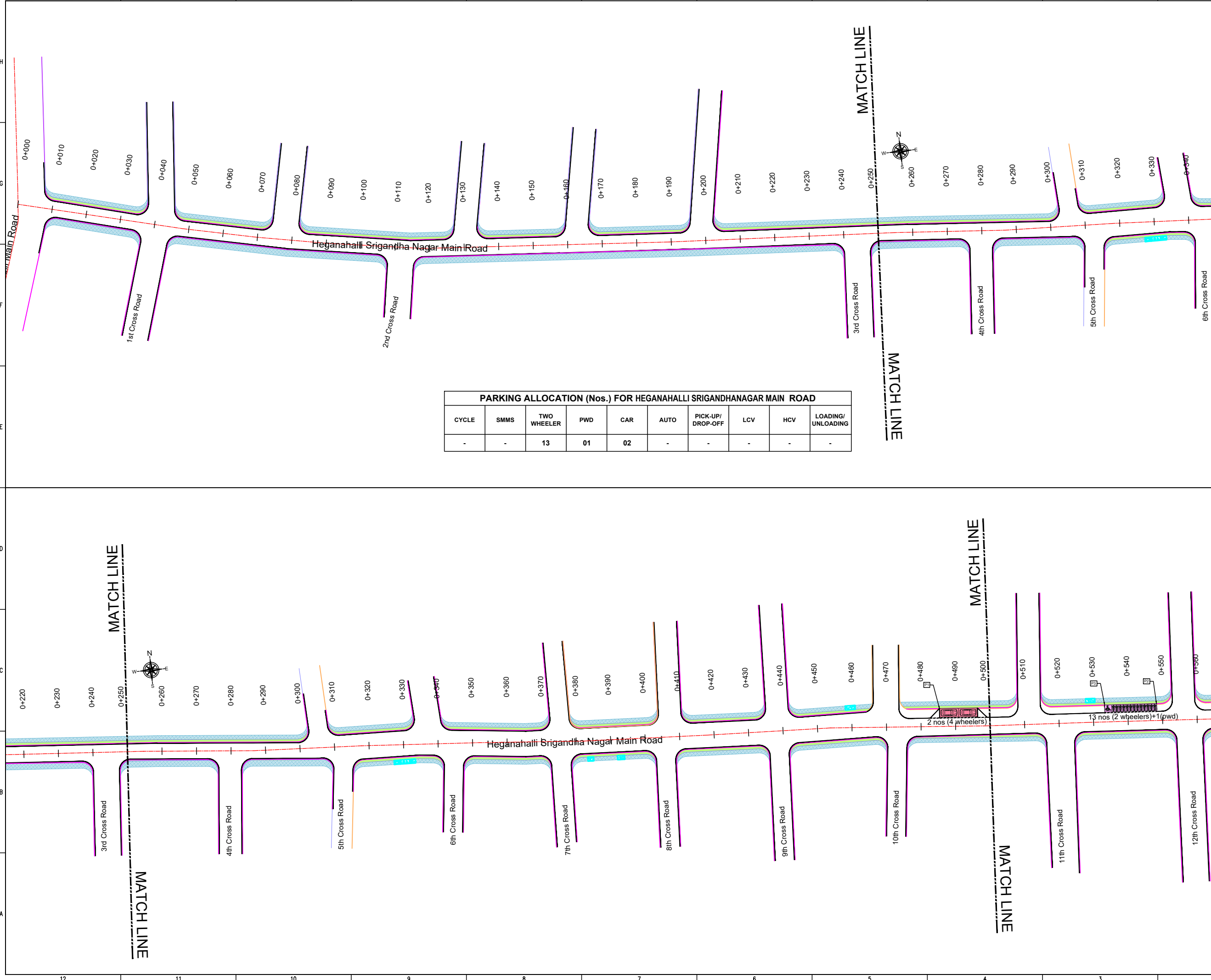
AUTHORITY:
Directorate of Urban Land Transport
Urban Development Department (UDD)
Government of Karnataka
BMTCL, T.T.M.C., 'B' Block, 4th Floor,
Shamlingar, K.H. Road, Bangalore - 560027
Tel: 080-22226627, Fax: 080-22226630
Email: dultbangalore@gmail.com
www.urbanlandtransport.kar.nic.in

DRAWING NUMBER: TPE/APP/YZ/08/2021/PAP/HSR/01	REVISION: R0	DATE: JUN 2022	SHEET NUMBER: 01 OF 02
DESIGNED: RP	DRAWN: BDN	CHECKED: SK	

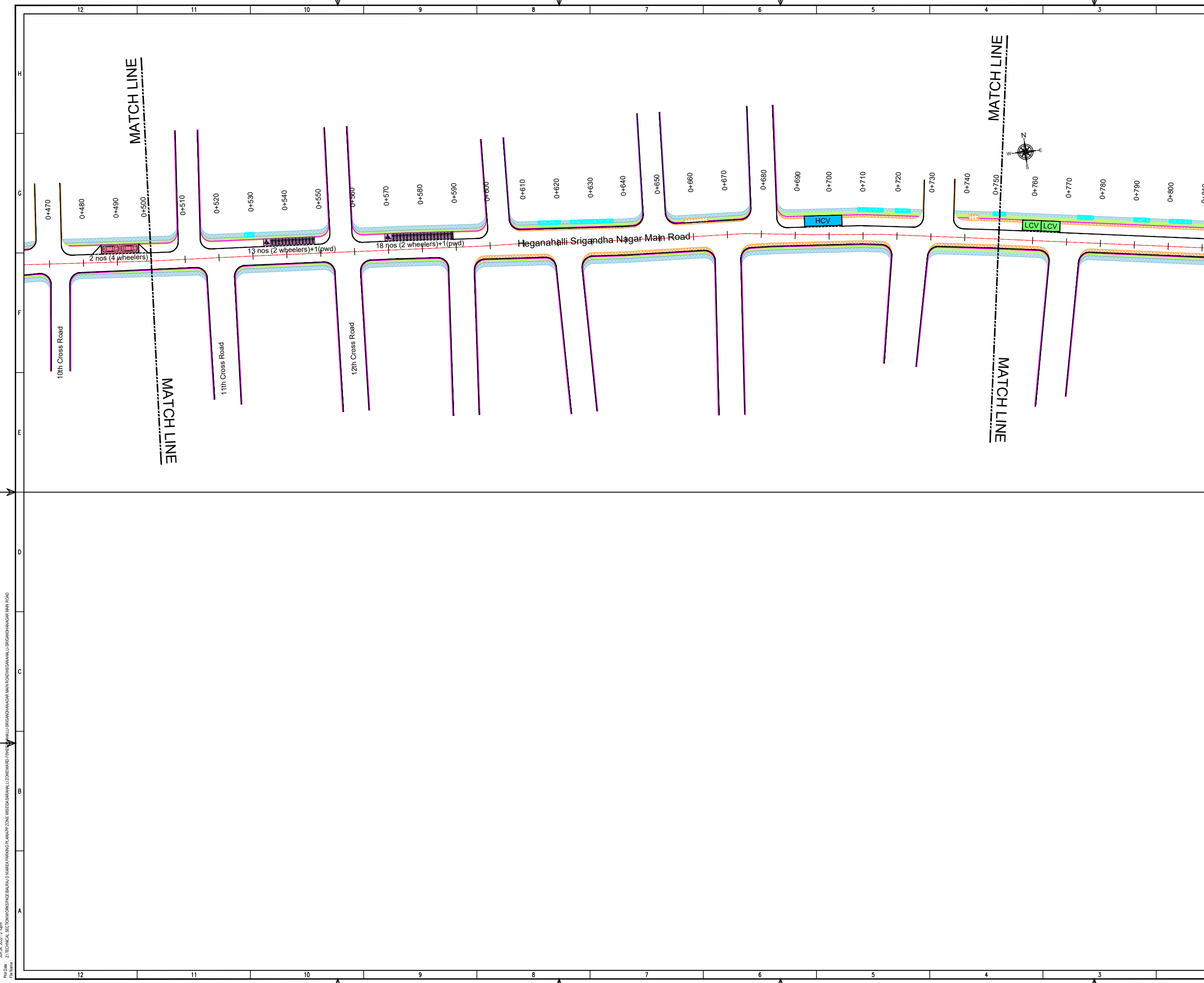
ISSUED ON BEHALF OF DIRECTORATE OF URBAN LAND TRANSPORT

PARKING ALLOCATION (Nos.) FOR HEGANAHALLI SRIGANDHANAGAR MAIN ROAD

CYCLE	SMMS	TWO WHEELER	PWD	CAR	AUTO	PICK-UP/DROP-OFF	LCV	HCV	LOADING/UNLOADING
-	-	13	01	02	-	-	-	-	-



Project: Z1 TECHNICAL SECTION WORKSPACE BALAJI D NAREGA PARKING PLAN AREA INSEDA SARAHALLI ZONE WARD NO. 70 HEGANAHALLI SRIGANDHANAGAR MAIN ROAD
 Date: 24/06/2022 2:08pm
 File Name:



THIS DRAWING IS THE PROPERTY OF DULT AND SHALL NOT BE COPIED OR USED WITHOUT WRITTEN PERMISSION.
 PROVIDING QUALITY CONTROL AND QUALITY ASSURANCE, WHICH INCLUDES QUALITY OF MATERIALS USED AND WORKMANSHIP PROVIDED ALONG WITH SUPERVISION SHALL BE THE RESPONSIBILITY OF THE CONTRACTOR AND THE PROFESSIONALS INVOLVED FOR SUPERVISION OF CONSTRUCTION WORK BEFORE, DURING AND AFTER EXECUTION OF SUCH CONSTRUCTION WORK.

LEGEND:

- : PROPOSED CENTER LINE
- - - : LANE MARKING
- - - - : ACCESS LANE MARKING
- : EDGE LANE MARKING
- : PROPOSED KERB LINE
- [P1] : PROPOSED SIGN BOARD
- [||||] : PROPOSED CYCLE HUB
- [|||||] : PROPOSED SMSB HUB
- [|||||] : PROPOSED TWO WHEELER PARKING
- [|||||] : PROPOSED PWD (PERSON WITH DISABILITIES) PARKING
- [|||||] : PROPOSED AUTO RICKSHAW PARKING
- [|||||] : PROPOSED CAR PARKING
- [|||||] : PROPOSED LIGHT COMMERCIAL VEHICLE (LCV) PARKING
- [|||||] : PROPOSED HEAVY COMMERCIAL VEHICLE (HCV) PARKING
- [|||||] : PROPOSED LOADING/UNLOADING ZONE
- [|||||] : PROPOSED PICK-UP/DROP-OFF ZONE
- [|||||] : EXISTING FOOTPATH
- [|||||] : PROPOSED PAVEMENT
- [|||||] : EXISTING BUS STOP
- [|||||] : EXISTING RAMP/ENTRANCE

PURPOSE OF ISSUE:
PARKING ARRANGEMENT PLAN

NOTES:

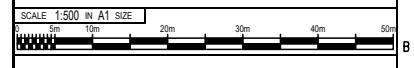
1. ALL DIMENSION ARE IN METRES UNLESS MENTIONED OTHERWISE.
2. DIMENSION ARE NOT TO BE SCALED, ONLY WRITTEN DIMENSION SHALL BE FOLLOWED.
3. THE GENERAL ARRANGEMENT PLAN HAS BEEN PREPARED USING FIELD MEASUREMENT DRAWINGS.
4. ANY MINOR CHANGES TO THE DRAWING REQUIRED CAN BE DONE TO BEST SUIT AS PER SITE CONDITIONS DURING EXECUTION.
5. THESE DRAWINGS TO BE USED ONLY FOR PROVISION OF AREA PARKING PLAN ASSOCIATED INFRASTRUCTURE.
6. ANY OTHER MANDATORY, WARNING AND INFORMATORY SIGNAGE BOARDS WHICH ARE REQUIRED AS PART OF ROAD SAFETY SHALL BE EXECUTED.
7. THE PARKING SIGNAGES SHOULD BE INSTALLED AS PER THE PARKING SIGNAGE MANUAL SHARED BY DULT.
8. THE LOCATION OF SIGNAGE CAN BE ADJUSTED TO BEST SUIT AS PER SITE CONDITIONS DURING EXECUTION.

REVISION DETAILS	DATE	REV. NO.

SUBMITTED TO:
BRUHAT BENGALURU MAHANAGARA PALIKE

PROJECT TITLE:
**AREA PARKING PLAN
 DASARAHALLI ZONE - WARD NO. 70
 HEGANAHALLI SRIGANDHANAGAR MAIN
 ROAD (7005-7006,7007-7008,7009-7010)**

DRAWING TITLE:
**PARKING ALLOCATION PLAN
 Ch. 0+500 to Ch. 0+800**



THIS DOCUMENT HAS BEEN PREPARED PURSUANT TO AND SUBJECT TO THE TERMS OF DULT. DULT ACCEPTS NO LIABILITY FOR ANY USE OF THIS DOCUMENT OR FOLLOWING DULT EXPRESS AGREEMENT TO SUCH USE OR ONLY FOR THE PURPOSES FOR WHICH IT WAS PREPARED.

AUTHORITY:
 Directorate of Urban Land Transport
 Urban Development Department (UDD)
 Government of Karnataka
 BMTCL, T.T.M.C., 'B' Block, 4th Floor,
 Shaminagar, K.H. Road, Bangalore - 560027
 Tel: 080-22236627, Fax: 080-22236630
 Email: dultbangalore@gmail.com
 www.urbantransport.kar.nic.in

DRAWING NUMBER: TPE/APP/YZ/08/2021/PAP/HSR/02	REVISION: R0	DATE: JUN 2022	SHEET NUMBER: 02 OF 02
DESIGNED: RP	DRAWN: BDN	CHECKED: SK	

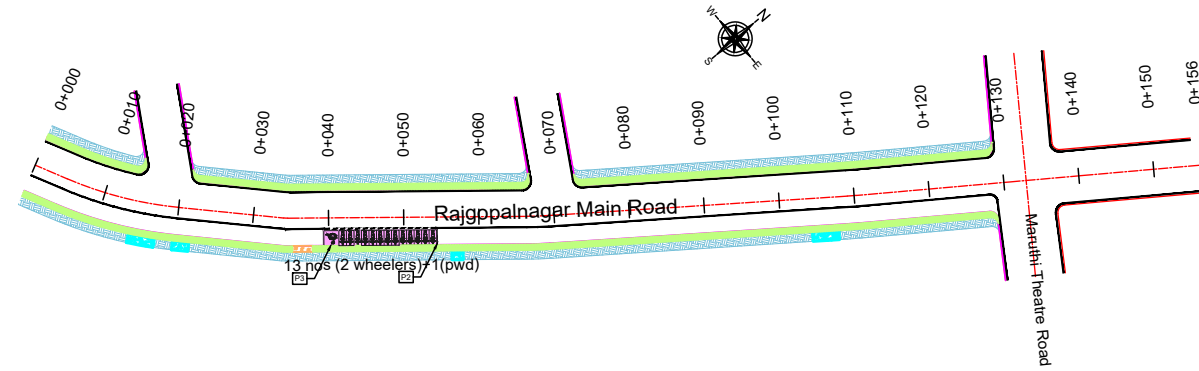
ISSUED ON BEHALF OF DIRECTORATE OF URBAN LAND TRANSPORT

Proj No: Z1/TECHNICAL SECTION/WORKSPACE/BALAJI D NAREGA/PARKING PLAN/AREA PARKING PLAN/AREA PARKING PLAN/HEGANAHALLI SRIGANDHANAGAR MAIN ROAD
 Date: 21/06/2022, 2:10pm

THIS DRAWING IS THE PROPERTY OF DULT AND SHALL NOT BE COPIED OR USED WITHOUT WRITTEN PERMISSION. PROVIDING QUALITY CONTROL AND QUALITY ASSURANCE, WHICH INCLUDES QUALITY OF MATERIALS USED AND WORKMANSHIP PROVIDED ALONG WITH SUPERVISION SHALL BE THE RESPONSIBILITY OF THE CONTRACTOR AND THE PROFESSIONALS INVOLVED FOR SUPERVISION OF CONSTRUCTION WORK BEFORE, DURING AND AFTER EXECUTION OF SUCH CONSTRUCTION WORK.

LEGEND:

- : PROPOSED CENTER LINE
- : LANE MARKING
- : ACCESS LANE MARKING
- : EDGE LANE MARKING
- : PROPOSED KERB LINE
- : PROPOSED FOOTPATH
- [P1] : PROPOSED SIGN BOARD
- [] : PROPOSED CYCLE HUB
- [] : PROPOSED SMMS HUB
- [] : PROPOSED TWO WHEELER PARKING
- [] : PROPOSED PWD (PERSON WITH DISABILITIES) PARKING
- [] : PROPOSED AUTO RICKSHAW PARKING
- [] : PROPOSED CAR PARKING
- [LCV] : PROPOSED LIGHT COMMERCIAL VEHICLE (LCV) PARKING
- [HCV] : PROPOSED HEAVY COMMERCIAL VEHICLE (HCV) PARKING
- [Loading/Unloading] : PROPOSED LOADING/UNLOADING ZONE
- [Pick-up/Drop-off] : PROPOSED PICK-UP/DROP-OFF ZONE
- [] : EXISTING FOOTPATH
- [] : PROPOSED PAVEMENT
- [] : EXISTING BUS STOP
- [] : EXISTING RAMP/ENTRANCE



PARKING ALLOCATION (Nos.) FOR RAJGOPALNAGAR MAIN ROAD

CYCLE	SMMS	TWO WHEELER	PWD	CAR	AUTO	PICK-UP/DROP-OFF	LCV	HCV	LOADING/UNLOADING
-	-	13	01	-	-	-	-	-	-

PURPOSE OF ISSUE:
PARKING ARRANGEMENT PLAN

- NOTES:**
- ALL DIMENSION ARE IN METRES UNLESS MENTIONED OTHERWISE.
 - DIMENSION ARE NOT TO BE SCALED, ONLY WRITTEN DIMENSION SHALL BE FOLLOWED.
 - THE GENERAL ARRANGEMENT PLAN HAS BEEN PREPARED USING FIELD MEASUREMENT DRAWINGS.
 - ANY MINOR CHANGES TO THE DRAWING REQUIRED CAN BE DONE TO BEST SUIT AS PER SITE CONDITIONS DURING EXECUTION.
 - THESE DRAWINGS TO BE USED ONLY FOR PROVISION OF AREA PARKING PLAN ASSOCIATED INFRASTRUCTURE.
 - ANY OTHER MANDATORY, WARNING AND INFORMATORY SIGNAGE BOARDS WHICH ARE REQUIRED AS PART OF ROAD SAFETY SHALL BE EXECUTED.
 - THE PARKING SIGNAGES SHOULD BE INSTALLED AS PER THE PARKING SIGNAGE MANUAL SHARED BY DULT.
 - THE LOCATION OF SIGNAGE CAN BE ADJUSTED TO BEST SUIT AS PER SITE CONDITIONS DURING EXECUTION.

REVISION DETAILS	DATE	REV. NO.

SUBMITTED TO:
BRUHAT BENGALURU MAHANAGARA PALIKE

PROJECT TITLE:
AREA PARKING PLAN DASARAHALLI ZONE - WARD NO. 70 RAJGOPALNAGAR MAIN ROAD (7031-7032)

DRAWING TITLE:
PARKING ALLOCATION PLAN Ch. 0+000 to Ch. 0+156



THIS DOCUMENT HAS BEEN PREPARED PURSUANT TO AND SUBJECT TO THE TERMS OF DULT. DULT ACCEPTS NO LIABILITY FOR ANY USE OF THIS DOCUMENT OR FOLLOWING DULT EXPRESS AGREEMENT TO SUCH USE OR ONLY FOR THE PURPOSES FOR WHICH IT WAS PREPARED.

AUTHORITY:
Directorate of Urban Land Transport
Urban Development Department (UDD)
Government of Karnataka
BMTCL, T.M.C., 'B' Block, 4th Floor,
Sharmistha, K.H. Road, Bengaluru - 560027
Tel: 080-22236627, Fax: 080-22236630
Email: dultbangalore@gmail.com
www.urbantransport.kar.nic.in

DRAWING NUMBER: TPE/AP/Y/08/2021/PAP/RGR/01	REVISION: R0	DATE: JUN 2022	SHEET NUMBER: 01 OF 01
DESIGNED: RP	DRAWN: BDN	CHECKED: SK	

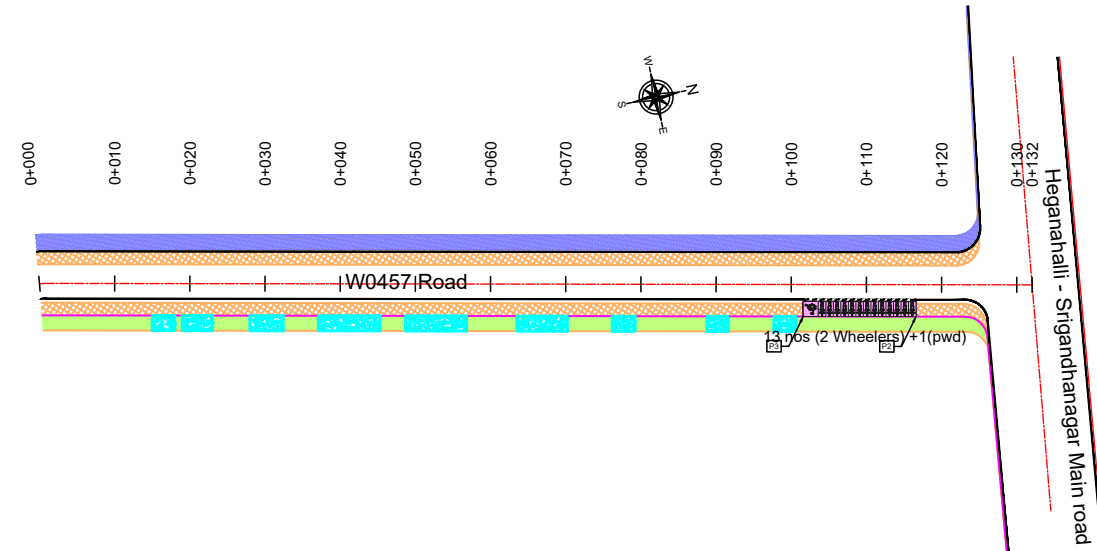
ISSUED ON BEHALF OF DIRECTORATE OF URBAN LAND TRANSPORT

Jun 24, 2022, 2:13pm
 File Name: Z:\TECHNICAL_SECTION\WORKSPACE\RAJGOPALNAGAR MAIN ROAD\RAJGOPALNAGAR MAIN ROAD (7031-7032)

THIS DRAWING IS THE PROPERTY OF DULT AND SHALL NOT BE COPIED OR USED WITHOUT WRITTEN PERMISSION.
 PROVIDING QUALITY CONTROL AND QUALITY ASSURANCE, WHICH INCLUDES QUALITY OF MATERIALS USED AND WORKMANSHIP PROVIDED ALONG WITH SUPERVISION SHALL BE THE RESPONSIBILITY OF THE CONTRACTOR AND THE PROFESSIONALS INVOLVED FOR SUPERVISION OF CONSTRUCTION WORK BEFORE, DURING AND AFTER EXECUTION OF SUCH CONSTRUCTION WORK.

LEGEND:

---	: PROPOSED CENTER LINE	---	: EXISTING FOOTPATH
- - -	: LANE MARKING	---	: PROPOSED PAVEMENT
- - - - -	: ACCESS LANE MARKING	---	: EXISTING BUS STOP
---	: EDGE LANE MARKING	---	: EXISTING RAMP/ENTRANCE
---	: PROPOSED KERB LINE		
---	: PROPOSED FOOTPATH		
P1	: PROPOSED SIGN BOARD		
---	: PROPOSED CYCLE HUB		
---	: PROPOSED SMMS HUB		
---	: PROPOSED TWO WHEELER PARKING		
---	: PROPOSED PWD (PERSON WITH DISABILITIES) PARKING		
---	: PROPOSED AUTO RICKSHAW PARKING		
---	: PROPOSED CAR PARKING		
---	: PROPOSED LIGHT COMMERCIAL VEHICLE (LCV) PARKING		
---	: PROPOSED HEAVY COMMERCIAL VEHICLE (HCV) PARKING		
---	: PROPOSED LOADING/UNLOADING ZONE		
---	: PROPOSED PICK-UP/DROP-OFF ZONE		



PARKING ALLOCATION (Nos.) FOR W0457 ROAD

CYCLE	SMMS	TWO WHEELER	PWD	CAR	AUTO	PICK-UP/DROP-OFF	LCV	HCV	LOADING/UNLOADING
-	-	13	01	-	-	-	-	-	-

PURPOSE OF ISSUE:
PARKING ARRANGEMENT PLAN

- NOTES:**
- ALL DIMENSION ARE IN METRES UNLESS MENTIONED OTHERWISE.
 - DIMENSION ARE NOT TO BE SCALED, ONLY WRITTEN DIMENSION SHALL BE FOLLOWED.
 - THE GENERAL ARRANGEMENT PLAN HAS BEEN PREPARED USING FIELD MEASUREMENT DRAWINGS.
 - ANY MINOR CHANGES TO THE DRAWING REQUIRED CAN BE DONE TO BEST SUIT AS PER SITE CONDITIONS DURING EXECUTION.
 - THESE DRAWINGS TO BE USED ONLY FOR PROVISION OF AREA PARKING PLAN ASSOCIATED INFRASTRUCTURE.
 - ANY OTHER MANDATORY, WARNING AND INFORMATORY SIGNAGE BOARDS WHICH ARE REQUIRED AS PART OF ROAD SAFETY SHALL BE EXECUTED.
 - THE PARKING SIGNAGES SHOULD BE INSTALLED AS PER THE PARKING SIGNAGE MANUAL SHARED BY DULT.
 - THE LOCATION OF SIGNAGE CAN BE ADJUSTED TO BEST SUIT AS PER SITE CONDITIONS DURING EXECUTION.

REVISION DETAILS	DATE	REV. NO.

SUBMITTED TO:
BRUHAT BENGALURU MAHANAGARA PALIKE

PROJECT TITLE:
AREA PARKING PLAN DASARAHALLI ZONE - WARD NO. 70 W0457 ROAD (7003-7004)

DRAWING TITLE:
PARKING ALLOCATION PLAN Ch. 0+000 to Ch. 0+132



THIS DOCUMENT HAS BEEN PREPARED PURSUANT TO AND SUBJECT TO THE TERMS OF DULT. DULT ACCEPTS NO LIABILITY FOR ANY USE OF THIS DOCUMENT OR FOLLOWING DULT EXPRESS AGREEMENT TO SUCH USE OR ONLY FOR THE PURPOSES FOR WHICH IT WAS PREPARED.

AUTHORITY:
 Directorate of Urban Land Transport
 Urban Development Department (UDD)
 Government of Karnataka
 BMTCL, T.T.M.C., 'B' Block, 4th Floor,
 Sharmistha, K.H. Road, Bengaluru - 560027
 Tel: 080-22236627, Fax: 080-22236630
 Email: dultbangalore@gmail.com
 www.urbantransport.kar.nic.in

DRAWING NUMBER: TPE/AP/YZ/08/2021/PAP/W057/01	REVISION: R0	DATE: JUN 2022	SHEET NUMBER: 01 OF 01
DESIGNED: RP	DRAWN: BDN	CHECKED: SK	

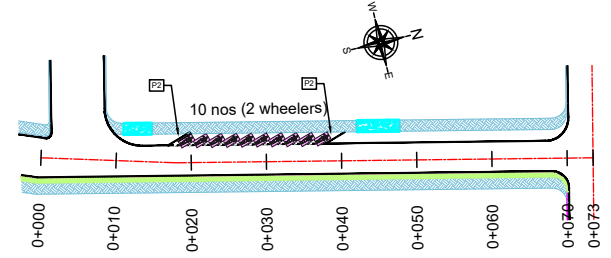
ISSUED ON BEHALF OF DIRECTORATE OF URBAN LAND TRANSPORT

Jun 24, 2022, 2:18pm
 File Name: Z:\TECHNICAL_SECTION\WORKSPACE\BHALD\AREA PARKING PLAN\APP ZONE INSEDA SARAHALLI ZONE\WARD 70\W0457 ROAD (7003-7004).DWG

THIS DRAWING IS THE PROPERTY OF DULT AND SHALL NOT BE COPIED OR USED WITHOUT WRITTEN PERMISSION.
 PROVIDING QUALITY CONTROL AND QUALITY ASSURANCE, WHICH INCLUDES QUALITY OF MATERIALS USED AND WORKMANSHIP PROVIDED ALONG WITH SUPERVISION SHALL BE THE RESPONSIBILITY OF THE CONTRACTOR AND THE PROFESSIONALS INVOLVED FOR SUPERVISION OF CONSTRUCTION WORK BEFORE, DURING AND AFTER EXECUTION OF SUCH CONSTRUCTION WORK.

LEGEND:

---	: PROPOSED CENTER LINE	---	: EXISTING FOOTPATH
- - -	: LANE MARKING	---	: PROPOSED PAVEMENT
- - - - -	: ACCESS LANE MARKING	---	: EXISTING BUS STOP
---	: EDGE LANE MARKING	---	: EXISTING RAMP/ENTRANCE
---	: PROPOSED KERB LINE		
---	: PROPOSED FOOTPATH		
[P1]	: PROPOSED SIGN BOARD		
[Cyc]	: PROPOSED CYCLE HUB		
[SMMS]	: PROPOSED SMMS HUB		
[2W]	: PROPOSED TWO WHEELER PARKING		
[PWD]	: PROPOSED PWD (PERSON WITH DISABILITIES) PARKING		
[AR]	: PROPOSED AUTO RICKSHAW PARKING		
[C]	: PROPOSED CAR PARKING		
[LCV]	: PROPOSED LIGHT COMMERCIAL VEHICLE (LCV) PARKING		
[HCV]	: PROPOSED HEAVY COMMERCIAL VEHICLE (HCV) PARKING		
[L/U]	: PROPOSED LOADING/UNLOADING ZONE		
[P/D]	: PROPOSED PICK-UP/DROP-OFF ZONE		



PARKING ALLOCATION (Nos.) FOR BBMP ROAD ID W0473 (7013-7014)

CYCLE	SMMS	TWO WHEELER	PWD	CAR	AUTO	PICK-UP/DROP-OFF	LCV	HCV	LOADING/UNLOADING
-	-	10	-	-	-	-	-	-	-

PURPOSE OF ISSUE:
PARKING ARRANGEMENT PLAN

- NOTES:**
- ALL DIMENSION ARE IN METRES UNLESS MENTIONED OTHERWISE.
 - DIMENSION ARE NOT TO BE SCALED, ONLY WRITTEN DIMENSION SHALL BE FOLLOWED.
 - THE GENERAL ARRANGEMENT PLAN HAS BEEN PREPARED USING FIELD MEASUREMENT DRAWINGS.
 - ANY MINOR CHANGES TO THE DRAWING REQUIRED CAN BE DONE TO BEST SUIT AS PER SITE CONDITIONS DURING EXECUTION.
 - THESE DRAWINGS TO BE USED ONLY FOR PROVISION OF AREA PARKING PLAN ASSOCIATED INFRASTRUCTURE.
 - ANY OTHER MANDATORY, WARNING AND INFORMATORY SIGNAGE BOARDS WHICH ARE REQUIRED AS PART OF ROAD SAFETY SHALL BE EXECUTED.
 - THE PARKING SIGNAGES SHOULD BE INSTALLED AS PER THE PARKING SIGNAGE MANUAL SHARED BY DULT.
 - THE LOCATION OF SIGNAGE CAN BE ADJUSTED TO BEST SUIT AS PER SITE CONDITIONS DURING EXECUTION.

REVISION DETAILS	DATE	REV. NO.

SUBMITTED TO:
BRUHAT BENGALURU MAHANAGARA PALIKE

PROJECT TITLE:
AREA PARKING PLAN DASARAHALLI ZONE - WARD NO. 70 W0473 ROAD (7013-7014)

DRAWING TITLE:
PARKING ALLOCATION PLAN Ch. 0+000 to Ch. 0+073



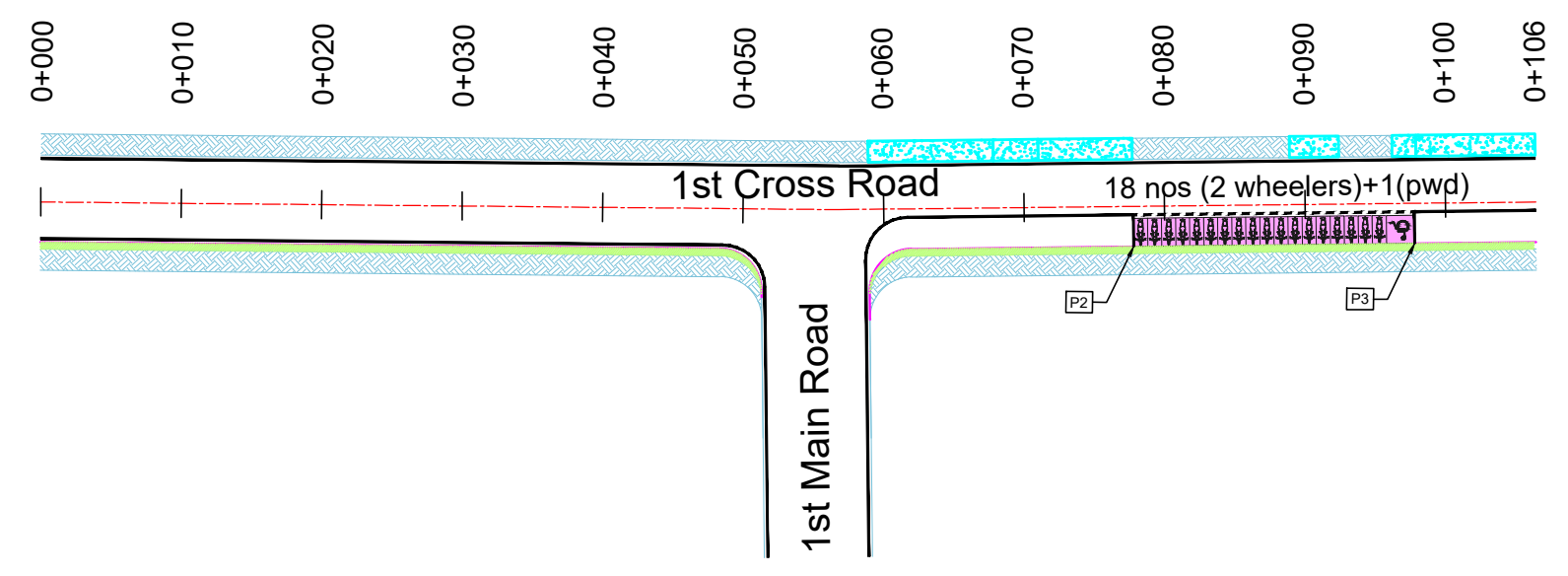
THIS DOCUMENT HAS BEEN PREPARED PURSUANT TO AND SUBJECT TO THE TERMS OF DULT. DULT ACCEPTS NO LIABILITY FOR ANY USE OF THIS DOCUMENT OR FOLLOWING DULT EXPRESS AGREEMENT TO SUCH USE OR ONLY FOR THE PURPOSES FOR WHICH IT WAS PREPARED.

AUTHORITY:
Directorate of Urban Land Transport
 Urban Development Department (UDD)
 Government of Karnataka
 BMTCL, T.T.M.C., 'B' Block, 4th Floor,
 Sharmistha, K.H. Road, Bengaluru - 560027
 Tel: 080-22236627, Fax: 080-22236630
 Email: dult@bangalore.gov.in
 www.urbantransport.kar.nic.in

DRAWING NUMBER: TPE/APPY/2/08/2021/PAP/W0473/01	REVISION: R0	DATE: JUN 2022	SHEET NUMBER: 01 OF 01
DESIGNED: RP	DRAWN: BDN	CHECKED: SK	

ISSUED ON BEHALF OF DIRECTORATE OF URBAN LAND TRANSPORT

Jun 24, 2022, 2:15pm
 File Name: Z:\TECHNICAL_SECTION\WORKSPACE\BHALI_ZONE\AREA_PARKING_PLAN\APP_ZONE\INSEDA_SARAHALLI_ZONE\WARD_70\W0473\ROAD_ID_W0473\ROAD_ID_W0473_01.dwg



PARKING ALLOCATION (Nos.) FOR 1st CROSS ROAD									
CYCLE	SMMS	TWO WHEELER	PWD	CAR	AUTO	PICK-UP/DROP-OFF	LCV	HCV	LOADING/UNLOADING
-	-	18	01	-	-	-	-	-	-

THIS DRAWING IS THE PROPERTY OF DULT AND SHALL NOT BE COPIED OR USED WITHOUT WRITTEN PERMISSION. PROVIDING QUALITY CONTROL AND QUALITY ASSURANCE, WHICH INCLUDES QUALITY OF MATERIALS USED AND WORKMANSHIP PROVIDED ALONG WITH SUPERVISION SHALL BE THE RESPONSIBILITY OF THE CONTRACTOR AND THE PROFESSIONALS INVOLVED FOR SUPERVISION OF CONSTRUCTION WORK BEFORE, DURING AND AFTER EXECUTION OF SUCH CONSTRUCTION WORK.

LEGEND:

- : PROPOSED CENTER LINE
- - - : LANE MARKING
- : ACCESS LANE MARKING
- : EDGE LANE MARKING
- : PROPOSED KERB LINE
- : PROPOSED FOOTPATH
- P1 : PROPOSED SIGN BOARD
- ||||| : PROPOSED CYCLE HUB
- ||||| : PROPOSED SMMS HUB
- ||||| : PROPOSED TWO WHEELER PARKING
- ♿ : PROPOSED PWD (PERSON WITH DISABILITIES) PARKING
- 🚗 : PROPOSED AUTO RICKSHAW PARKING
- 🚗 : PROPOSED CAR PARKING
- LCV : PROPOSED LIGHT COMMERCIAL VEHICLE (LCV) PARKING
- HCV : PROPOSED HEAVY COMMERCIAL VEHICLE (HCV) PARKING
- 🚚 : PROPOSED LOADING/UNLOADING ZONE
- 🚚 : PROPOSED PICK-UP/DROP-OFF ZONE
- ▨ : EXISTING FOOTPATH
- ▨ : EXISTING PAVEMENT
- ▨ : EXISTING BUS STOP
- ▨ : EXISTING RAMP/ENTRANCE

PARKING ARRANGEMENT PLAN

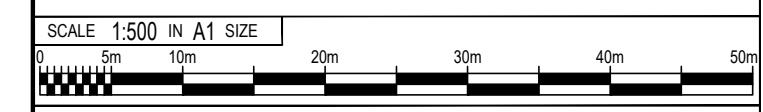
- NOTES:**
- ALL DIMENSION ARE IN METRES UNLESS MENTIONED OTHERWISE.
 - DIMENSION ARE NOT TO BE SCALED, ONLY WRITTEN DIMENSION SHALL BE FOLLOWED.
 - THE GENERAL ARRANGEMENT PLAN HAS BEEN PREPARED USING FIELD MEASUREMENT DRAWINGS.
 - ANY MINOR CHANGES TO THE DRAWING REQUIRED CAN BE DONE TO BEST SUIT AS PER SITE CONDITIONS DURING EXECUTION.
 - THESE DRAWINGS TO BE USED ONLY FOR PROVISION OF AREA PARKING PLAN ASSOCIATED INFRASTRUCTURE.
 - ANY OTHER MANDATORY, WARNING AND INFORMATORY SIGNAGE BOARDS WHICH ARE REQUIRED AS PART OF ROAD SAFETY SHALL BE EXECUTED.
 - THE PARKING SIGNAGES SHOULD BE INSTALLED AS PER THE PARKING SIGNAGE MANUAL SHARED BY DULT.
 - THE LOCATION OF SIGNAGE CAN BE ADJUSTED TO BEST SUIT AS PER SITE CONDITIONS DURING EXECUTION.

REVISION DETAILS	DATE	REV. NO

SUBMITTED TO:
BRUHAT BENGALURU MAHANAGARA PALIKE

PROJECT TITLE:
AREA PARKING PLAN DASARAHALLI ZONE - WARD NO. 71 1st CROSS ROAD (7183-7184)

DRAWING TITLE:
PARKING ALLOCATION PLAN Ch. 0+000 to Ch. 0+106



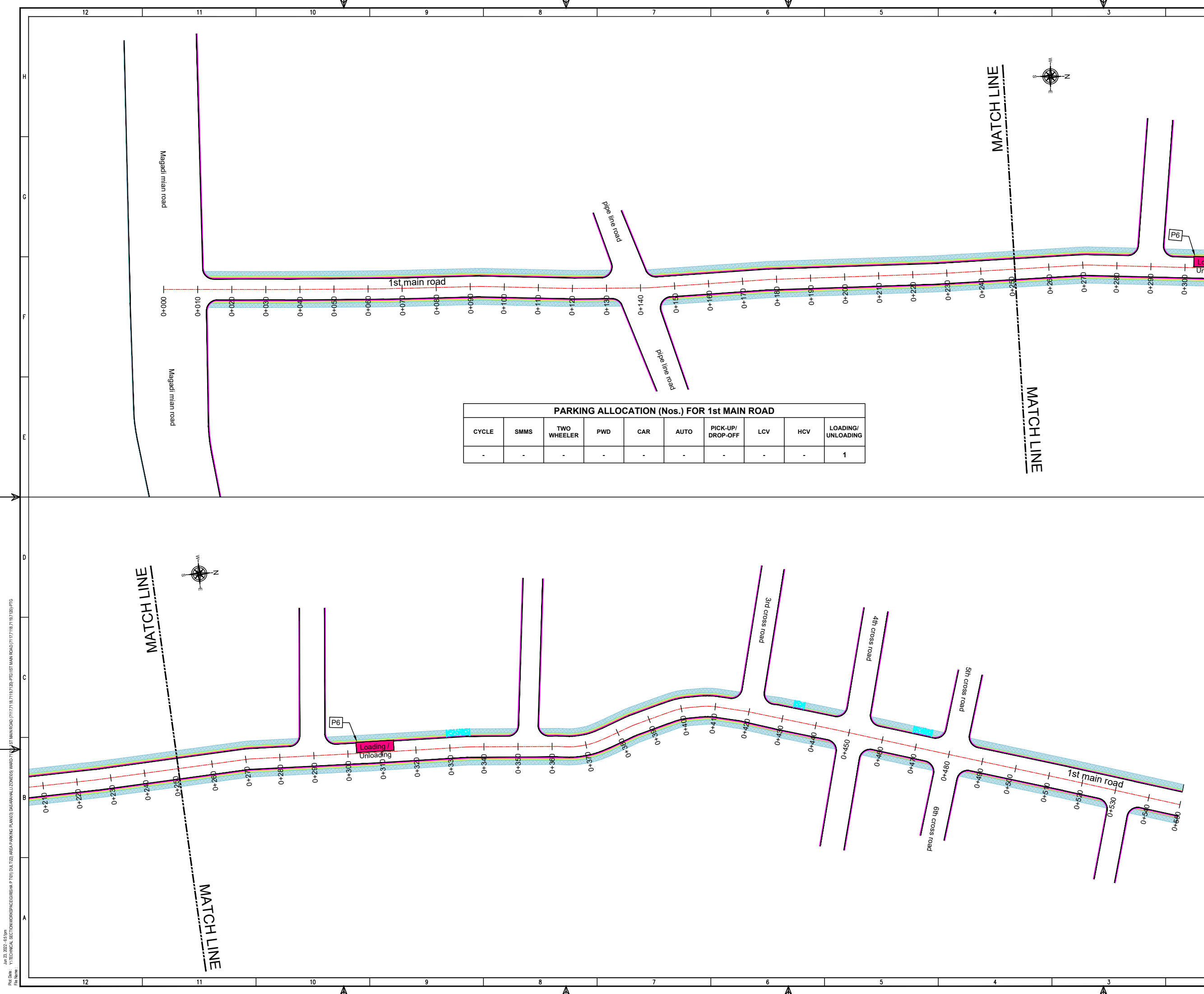
THIS DOCUMENT HAS BEEN PREPARED PURSUANT TO AND SUBJECT TO THE TERMS OF DULT. DULT ACCEPTS NO LIABILITY FOR ANY USE OF THIS DOCUMENT OR FOLLOWING DULT EXPRESS AGREEMENT TO SUCH USE OR ONLY FOR THE PURPOSES FOR WHICH IT WAS PREPARED.

Authority:
Directorate of Urban Land Transport
Urban Development Department (UDD)
Government of Karnataka
BMTCL, TTMCL, 1st Block, 4th Floor,
Shant Nagar, K.H. Road, Bengaluru - 560027
Tel: 080-22226627, Fax: 080-22226630
Email: dult@bengaluru.gov.in
www.urbansystem.gov.in

DRAWING NUMBER	REVISION	DATE	SHEET NUMBER
TPE/APP/YZ/08/2021/PAP/1CR/01	RO	JUN 2022	01 OF 01
DESIGNED: SC	DRAWN: VR	CHECKED: SK	

ISSUED ON BEHALF OF DIRECTORATE OF URBAN LAND TRANSPORT

Jun 24, 2022 - 4:40pm
 File Name: Z:\TECHNICAL SECTION\WORKSPACE\BENGALURU\MAHANAGARA\WARD-71\1ST CROSS ROAD (7183-7184)\1ST CROSS ROAD (7183-7184).dwg
 Plot Name:



PARKING ALLOCATION (Nos.) FOR 1st MAIN ROAD

CYCLE	SMMS	TWO WHEELER	PWD	CAR	AUTO	PICK-UP/DROP-OFF	LCV	HCV	LOADING/UNLOADING
-	-	-	-	-	-	-	-	-	1

THIS DRAWING IS THE PROPERTY OF DULT AND SHALL NOT BE COPIED OR USED WITHOUT WRITTEN PERMISSION. PROVIDING QUALITY CONTROL AND QUALITY ASSURANCE, WHICH INCLUDES QUALITY OF MATERIALS USED AND WORKMANSHIP PROVIDED ALONG WITH SUPERVISION SHALL BE THE RESPONSIBILITY OF THE CONTRACTOR AND THE PROFESSIONALS INVOLVED FOR SUPERVISION OF CONSTRUCTION WORK BEFORE, DURING AND AFTER EXECUTION OF SUCH CONSTRUCTION WORK.

LEGEND:

- : PROPOSED CENTER LINE
- : EXISTING FOOTPATH
- : LANE MARKING
- : PROPOSED PAVEMENT
- : ACCESS LANE MARKING
- : EXISTING BUS STOP
- : EDGE LANE MARKING
- : EXISTING RAMP/ENTRANCE
- : PROPOSED KERB LINE
- : PROPOSED FOOTPATH
- P1 : PROPOSED SIGN BOARD
- : PROPOSED CYCLE HUB
- : PROPOSED SAMS HUB
- : PROPOSED TWO WHEELER PARKING
- : PROPOSED PWD (PERSON WITH DISABILITIES) PARKING
- : PROPOSED AUTO RICKSHAW PARKING
- P6 : PROPOSED CAR PARKING
- : PROPOSED LIGHT COMMERCIAL VEHICLE (LCV) PARKING
- : PROPOSED HEAVY COMMERCIAL VEHICLE (HCV) PARKING
- : PROPOSED LOADING/UNLOADING ZONE
- : PROPOSED PICK-UP/DROP-OFF ZONE

PARKING ARRANGEMENT PLAN

NOTES:

1. ALL DIMENSION ARE IN METRES UNLESS MENTIONED OTHERWISE.
2. DIMENSION ARE NOT TO BE SCALED, ONLY WRITTEN DIMENSION SHALL BE FOLLOWED.
3. THE GENERAL ARRANGEMENT PLAN HAS BEEN PREPARED USING FIELD MEASUREMENT DRAWINGS.
4. ANY MINOR CHANGES TO THE DRAWING REQUIRED CAN BE DONE TO BEST SUIT AS PER SITE CONDITIONS DURING EXECUTION.
5. THESE DRAWINGS TO BE USED ONLY FOR PROVISION OF AREA PARKING PLAN ASSOCIATED INFRASTRUCTURE.
6. ANY OTHER MANDATORY, WARNING AND INFORMATORY SIGNAGE BOARDS WHICH ARE REQUIRED AS PART OF ROAD SAFETY SHALL BE EXECUTED.
7. THE PARKING SIGNAGES SHOULD BE INSTALLED AS PER THE PARKING SIGNAGE MANUAL, SHARED BY DULT.
8. THE LOCATION OF SIGNAGE CAN BE ADJUSTED TO BEST SUIT AS PER SITE CONDITIONS DURING EXECUTION.

REVISION DETAILS	DATE	REV. NO.

SUBMITTED TO:

BRUHAT BENGALURU MAHANAGARA PALIKE

PROJECT TITLE:

**AREA PARKING PLAN
DASARAHALLI ZONE - WARD NO. 71
1ST MAIN ROAD
(7117-7118 & 7119-7120)**

DRAWING TITLE:

**PARKING ALLOCATION PLAN
Ch. 0+000 to Ch. 0+550**



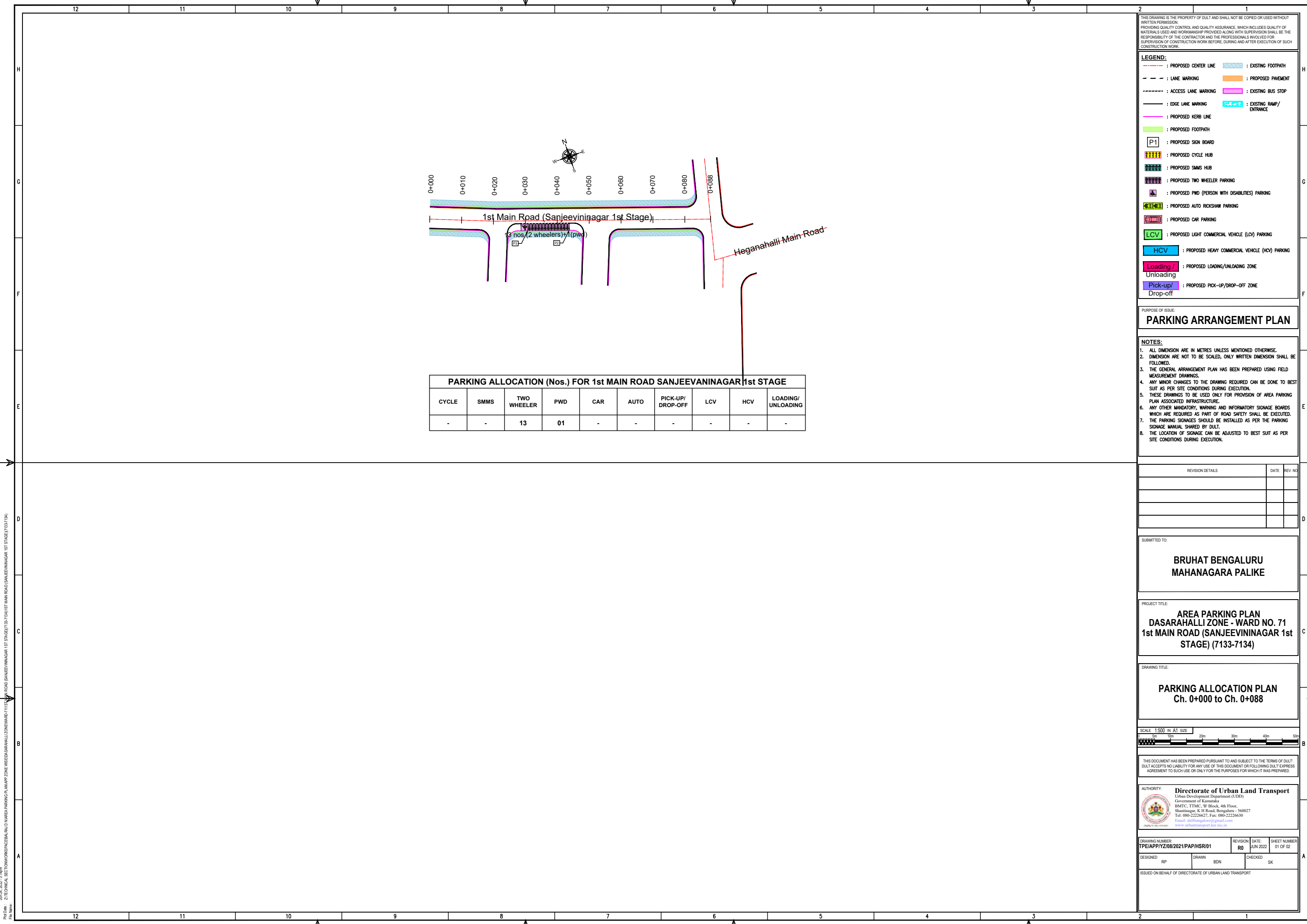
THIS DOCUMENT HAS BEEN PREPARED PURSUANT TO AND SUBJECT TO THE TERMS OF DULT. DULT ACCEPTS NO LIABILITY FOR ANY USE OF THIS DOCUMENT OR FOLLOWING DULT EXPRESS AGREEMENT TO SUCH USE OR ONLY FOR THE PURPOSES FOR WHICH IT WAS PREPARED.

AUTHORITY: Directorate of Urban Land Transport
Urban Development Department (UDD)
Government of Karnataka
BMTCL, TTCMC, 1st Block, 4th Floor,
Shantinaragar, K H Road, Bengaluru - 560027
Tel: 080-22226627, Fax: 080-22226630
Email: dult@bmtcl.gov.in, www.dult.gov.in

DRAWING NUMBER: TPE/APPY/Z/08/2021/PAP/1MR/01		REVISION: R0	DATE: JUN 2022	SHEET NUMBER: 01 OF 01
DESIGNED: SC	DRAWN: PTG	CHECKED: SK		

ISSUED ON BEHALF OF DIRECTORATE OF URBAN LAND TRANSPORT

Jan 23, 2022 - 6:53 pm
P:\D\16 - Y1\TECHNICAL SECTIONS\WORKSPACE\BMSH P\T01 DULT\20 AREA PARKING PLAN\03 DASARAHALLI ZONE\9\WARD 71\1ST MAIN ROAD (711718, 7119, 7120).PTG\1ST MAIN ROAD (11718, 7119, 7120).PTG



PARKING ALLOCATION (Nos.) FOR 1st MAIN ROAD SANJEEVINAGAR 1st STAGE

CYCLE	SMMS	TWO WHEELER	PWD	CAR	AUTO	PICK-UP/DROP-OFF	LCV	HCV	LOADING/UNLOADING
-	-	13	01	-	-	-	-	-	-

THIS DRAWING IS THE PROPERTY OF DULT AND SHALL NOT BE COPIED OR USED WITHOUT WRITTEN PERMISSION. PROVIDING QUALITY CONTROL AND QUALITY ASSURANCE, WHICH INCLUDES QUALITY OF MATERIALS USED AND WORKMANSHIP PROVIDED ALONG WITH SUPERVISION SHALL BE THE RESPONSIBILITY OF THE CONTRACTOR AND THE PROFESSIONALS INVOLVED FOR SUPERVISION OF CONSTRUCTION WORK BEFORE, DURING AND AFTER EXECUTION OF SUCH CONSTRUCTION WORK.

LEGEND:

--- : PROPOSED CENTER LINE	--- : EXISTING FOOTPATH
- - - : LANE MARKING	--- : PROPOSED PAVEMENT
- - - : ACCESS LANE MARKING	--- : EXISTING BUS STOP
--- : EDGE LANE MARKING	--- : EXISTING RAMP/ENTRANCE
--- : PROPOSED KERB LINE	--- : PROPOSED FOOTPATH
[P1] : PROPOSED SIGN BOARD	
[] : PROPOSED CYCLE HUB	
[] : PROPOSED SMMS HUB	
[] : PROPOSED TWO WHEELER PARKING	
[] : PROPOSED PWD (PERSON WITH DISABILITIES) PARKING	
[] : PROPOSED AUTO RICKSHAW PARKING	
[] : PROPOSED CAR PARKING	
[] : PROPOSED LIGHT COMMERCIAL VEHICLE (LCV) PARKING	
[] : PROPOSED HEAVY COMMERCIAL VEHICLE (HCV) PARKING	
[] : PROPOSED LOADING/UNLOADING ZONE	
[] : PROPOSED PICK-UP/DROP-OFF ZONE	

PURPOSE OF ISSUE:
PARKING ARRANGEMENT PLAN

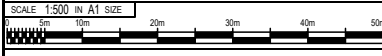
- NOTES:**
- ALL DIMENSION ARE IN METRES UNLESS MENTIONED OTHERWISE.
 - DIMENSION ARE NOT TO BE SCALED, ONLY WRITTEN DIMENSION SHALL BE FOLLOWED.
 - THE GENERAL ARRANGEMENT PLAN HAS BEEN PREPARED USING FIELD MEASUREMENT DRAWINGS.
 - ANY MINOR CHANGES TO THE DRAWING REQUIRED CAN BE DONE TO BEST SUIT AS PER SITE CONDITIONS DURING EXECUTION.
 - THESE DRAWINGS TO BE USED ONLY FOR PROVISION OF AREA PARKING PLAN ASSOCIATED INFRASTRUCTURE.
 - ANY OTHER MANDATORY, WARNING AND INFORMATORY SIGNAGE BOARDS WHICH ARE REQUIRED AS PART OF ROAD SAFETY SHALL BE EXECUTED.
 - THE PARKING SIGNAGES SHOULD BE INSTALLED AS PER THE PARKING SIGNAGE MANUAL SHARED BY DULT.
 - THE LOCATION OF SIGNAGE CAN BE ADJUSTED TO BEST SUIT AS PER SITE CONDITIONS DURING EXECUTION.

REVISION DETAILS	DATE	REV NO

SUBMITTED TO:
BRUHAT BENGALURU MAHANAGARA PALIKE

PROJECT TITLE:
AREA PARKING PLAN DASARAHALLI ZONE - WARD NO. 71 1st MAIN ROAD (SANJEEVINAGAR 1st STAGE) (7133-7134)

DRAWING TITLE:
PARKING ALLOCATION PLAN Ch. 0+000 to Ch. 0+088



THIS DOCUMENT HAS BEEN PREPARED PURSUANT TO AND SUBJECT TO THE TERMS OF DULT. DULT ACCEPTS NO LIABILITY FOR ANY USE OF THIS DOCUMENT OR FOLLOWING DULT EXPRESS AGREEMENT TO SUCH USE OR ONLY FOR THE PURPOSES FOR WHICH IT WAS PREPARED.

AUTHORITY:
 Directorate of Urban Land Transport
 Urban Development Department (UDD)
 Government of Karnataka
 BMTCL, T.M.C., 'B' Block, 4th Floor,
 Sharmistha, K.H. Road, Bengaluru - 560027
 Tel: 080-22226627, Fax: 080-22226630
 Email: dult@bangalore.gov.in
 www.urbantransport.kar.nic.in

DRAWING NUMBER: TPE/APP/YZ/08/2021/PAP/HSR/01	REVISION: R0	DATE: JUN 2022	SHEET NUMBER: 01 OF 02
DESIGNED: RP	DRAWN: BDN	CHECKED: SK	

ISSUED ON BEHALF OF DIRECTORATE OF URBAN LAND TRANSPORT

Jun 24, 2022, 3:18pm
 File Name: Z:\TECHNICAL_SECTION\WORKSPACE\BROAD WAREHOUSE PARKING PLAN\APP ZONE INSEDA SARAHALLI ZONE\WARD 7115\1st MAIN ROAD (SANJEEVINAGAR 1st STAGE)\1st MAIN ROAD (SANJEEVINAGAR 1st STAGE) (7133-7134).DWG



PARKING ALLOCATION (Nos.) FOR HEGGANAHALLI MAIN ROAD

CYCLE	SMMS	TWO WHEELER	PWD	CAR	AUTO	PICK-UP/DROP-OFF	LCV	HCV	LOADING/UNLOADING
30	15	46	2	-	-	-	-	-	1

THIS DRAWING IS THE PROPERTY OF DULT AND SHALL NOT BE COPIED OR USED WITHOUT WRITTEN PERMISSION. PROVIDING QUALITY CONTROL AND QUALITY ASSURANCE, WHICH INCLUDES QUALITY OF MATERIALS USED AND WORKMANSHIP PROVIDED ALONG WITH SUPERVISION SHALL BE THE RESPONSIBILITY OF THE CONTRACTOR AND THE PROFESSIONALS INVOLVED FOR THE SUPERVISION OF CONSTRUCTION WORK BEFORE, DURING AND AFTER EXECUTION OF SUCH CONSTRUCTION WORK.

LEGEND:

- - - : PROPOSED CENTER LINE
- - - : LANE MARKING
- - - : ACCESS LANE MARKING
- - - : EDGE LANE MARKING
- - - : PROPOSED KERB LINE
- : PROPOSED FOOTPATH
- : PROPOSED PAVEMENT
- : EXISTING FOOTPATH
- : EXISTING PAVEMENT
- : EXISTING BUS STOP
- : EXISTING RAMP/ENTRANCE
- [P1] : PROPOSED SIGN BOARD
- [Symbol] : PROPOSED CYCLE HUB
- [Symbol] : PROPOSED SMMS HUB
- [Symbol] : PROPOSED TWO WHEELER PARKING
- [Symbol] : PROPOSED PWD (PERSON WITH DISABILITIES) PARKING
- [Symbol] : PROPOSED AUTO RICKSHAW PARKING
- [Symbol] : PROPOSED CAR PARKING
- [Symbol] : PROPOSED LIGHT COMMERCIAL VEHICLE (LCV) PARKING
- [Symbol] : PROPOSED HEAVY COMMERCIAL VEHICLE (HCV) PARKING
- [Symbol] : PROPOSED LOADING/UNLOADING ZONE
- [Symbol] : PROPOSED PICK-UP/DROP-OFF ZONE

PARKING ARRANGEMENT PLAN

NOTES:

- ALL DIMENSION ARE IN METRES UNLESS MENTIONED OTHERWISE.
- DIMENSION ARE NOT TO BE SCALED, ONLY WRITTEN DIMENSION SHALL BE FOLLOWED.
- THE GENERAL ARRANGEMENT PLAN HAS BEEN PREPARED USING FIELD MEASUREMENT DRAWINGS.
- ANY MINOR CHANGES TO THE DRAWING REQUIRED CAN BE DONE TO BEST SUIT AS PER SITE CONDITIONS DURING EXECUTION.
- THESE DRAWINGS TO BE USED ONLY FOR PROVISION OF AREA PARKING PLAN ASSOCIATED INFRASTRUCTURE.
- ANY OTHER MANDATORY, WARNING AND INFORMATORY SIGNAGE BOARDS WHICH ARE REQUIRED AS PART OF ROAD SAFETY SHALL BE EXECUTED.
- THE PARKING SIGNAGES SHOULD BE INSTALLED AS PER THE PARKING SIGNAGE MANUAL SHARED BY DULT.
- THE LOCATION OF SIGNAGE CAN BE ADJUSTED TO BEST SUIT AS PER SITE CONDITIONS DURING EXECUTION.

REVISION DETAILS	DATE	REV. NO.

SUBMITTED TO:
BRUHAT BENGALURU MAHANAGARA PALIKE

PROJECT TITLE:
**AREA PARKING PLAN
DASARAHALLI ZONE - WARD NO. 71
HEGGANAHALLI MAIN ROAD
(7136-7137, 7131-7132, 7125-7126 & 7163 to 7168)**

DRAWING TITLE:
**PARKING ALLOCATION PLAN
Ch. 0+000 to Ch. 0+500**



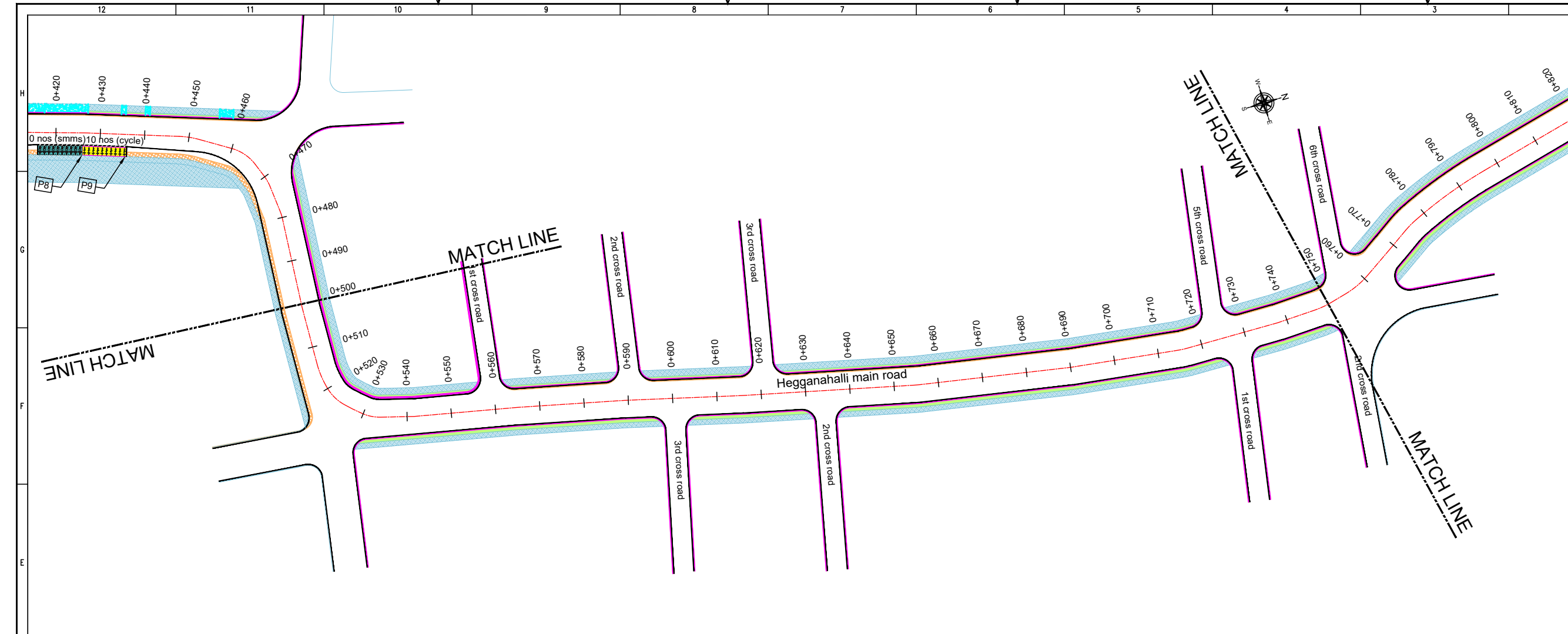
THIS DOCUMENT HAS BEEN PREPARED PURSUANT TO AND SUBJECT TO THE TERMS OF DULT. DULT ACCEPTS NO LIABILITY FOR ANY USE OF THIS DOCUMENT OR FOLLOWING DULT EXPRESS AGREEMENT TO SUCH USE OR ONLY FOR THE PURPOSES FOR WHICH IT WAS PREPARED.

AUTHORITY:
Directorate of Urban Land Transport
Urban Development Department (UDD)
Government of Karnataka
BMTCL, TTMC, 19 Block, 4th Floor,
Shantinagar, K H Road, Bengaluru - 560027
Tel: 080-22226627, Fax: 080-22226630
Email: info@urbanlandtransport.gov.in
www.urbanlandtransport.kar.nic.in

DRAWING NUMBER:	REVISION:	DATE:	SHEET NUMBER:
TPE/APPYZ/08/2021/PAP/HMR/01	R0	JUN 2022	01 OF 04
DESIGNED: SC	DRAWN: PTG	CHECKED: SK	

ISSUED ON BEHALF OF DIRECTORATE OF URBAN LAND TRANSPORT

Jun 23, 2022 - 6:53pm
 File Path: Y:\150822-1\INDIA\074-S\GDRYF-COLLING-INDIA-08A\INDIA-3000\INDIA-2007\FB-HAZI HE GGGANAHALLI (7136,7137,7131,7132,7125,7126,7163,7168,7169).PFD



THIS DRAWING IS THE PROPERTY OF DULT AND SHALL NOT BE COPIED OR USED WITHOUT WRITTEN PERMISSION.
 PROVIDING QUALITY CONTROL AND QUALITY ASSURANCE, WHICH INCLUDES QUALITY OF MATERIALS USED AND WORKMANSHIP PROVIDED ALONG WITH SUPERVISION SHALL BE THE RESPONSIBILITY OF THE CONTRACTOR AND THE PROFESSIONALS INVOLVED FOR THE SUPERVISION OF CONSTRUCTION WORK BEFORE, DURING AND AFTER EXECUTION OF SUCH CONSTRUCTION WORK.

LEGEND:

- PROPOSED CENTER LINE
- EXISTING FOOTPATH
- LANE MARKING
- PROPOSED PAVEMENT
- ACCESS LANE MARKING
- EXISTING BUS STOP
- EDGE LANE MARKING
- EXISTING RAMP/ENTRANCE
- PROPOSED KERB LINE
- PROPOSED FOOTPATH
- PROPOSED SIGN BOARD (P1)
- PROPOSED CYCLE HUB
- PROPOSED SAMS HUB
- PROPOSED TWO WHEELER PARKING
- PROPOSED PWD (PERSON WITH DISABILITIES) PARKING
- PROPOSED AUTO RICKSHAW PARKING
- PROPOSED CAR PARKING
- PROPOSED LIGHT COMMERCIAL VEHICLE (LCV) PARKING
- PROPOSED HEAVY COMMERCIAL VEHICLE (HCV) PARKING
- PROPOSED LOADING/UNLOADING ZONE (Loading/Unloading)
- PROPOSED PICK-UP/DROP-OFF ZONE (Pick-up/Drop-off)

PURPOSE OF ISSUE:
PARKING ARRANGEMENT PLAN

NOTES:

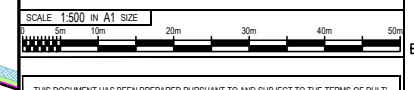
- ALL DIMENSION ARE IN METRES UNLESS MENTIONED OTHERWISE.
- DIMENSION ARE NOT TO BE SCALED, ONLY WRITTEN DIMENSION SHALL BE FOLLOWED.
- THE GENERAL ARRANGEMENT PLAN HAS BEEN PREPARED USING FIELD MEASUREMENT DRAWINGS.
- ANY MINOR CHANGES TO THE DRAWING REQUIRED CAN BE DONE TO BEST SUIT AS PER SITE CONDITIONS DURING EXECUTION.
- THESE DRAWINGS TO BE USED ONLY FOR PROVISION OF AREA PARKING PLAN ASSOCIATED INFRASTRUCTURE.
- ANY OTHER MANDATORY, WARNING AND INFORMATORY SIGNAGE BOARDS WHICH ARE REQUIRED AS PART OF ROAD SAFETY SHALL BE EXECUTED.
- THE PARKING SIGNAGES SHOULD BE INSTALLED AS PER THE PARKING SIGNAGE MANUAL, SHARED BY DULT.
- THE LOCATION OF SIGNAGE CAN BE ADJUSTED TO BEST SUIT AS PER SITE CONDITIONS DURING EXECUTION.

REVISION DETAILS	DATE	REV. NO.

SUBMITTED TO:
BRUHAT BENGALURU MAHANAGARA PALIKE

PROJECT TITLE:
**AREA PARKING PLAN
 DASARAHALLI ZONE - WARD NO. 71
 HEGGANAHALLI MAIN ROAD
 (7136-7137, 7131-7132, 7125-7126 & 7163 to 7168)**

DRAWING TITLE:
**PARKING ALLOCATION PLAN
 Ch. 0+500 to Ch. 1+000**

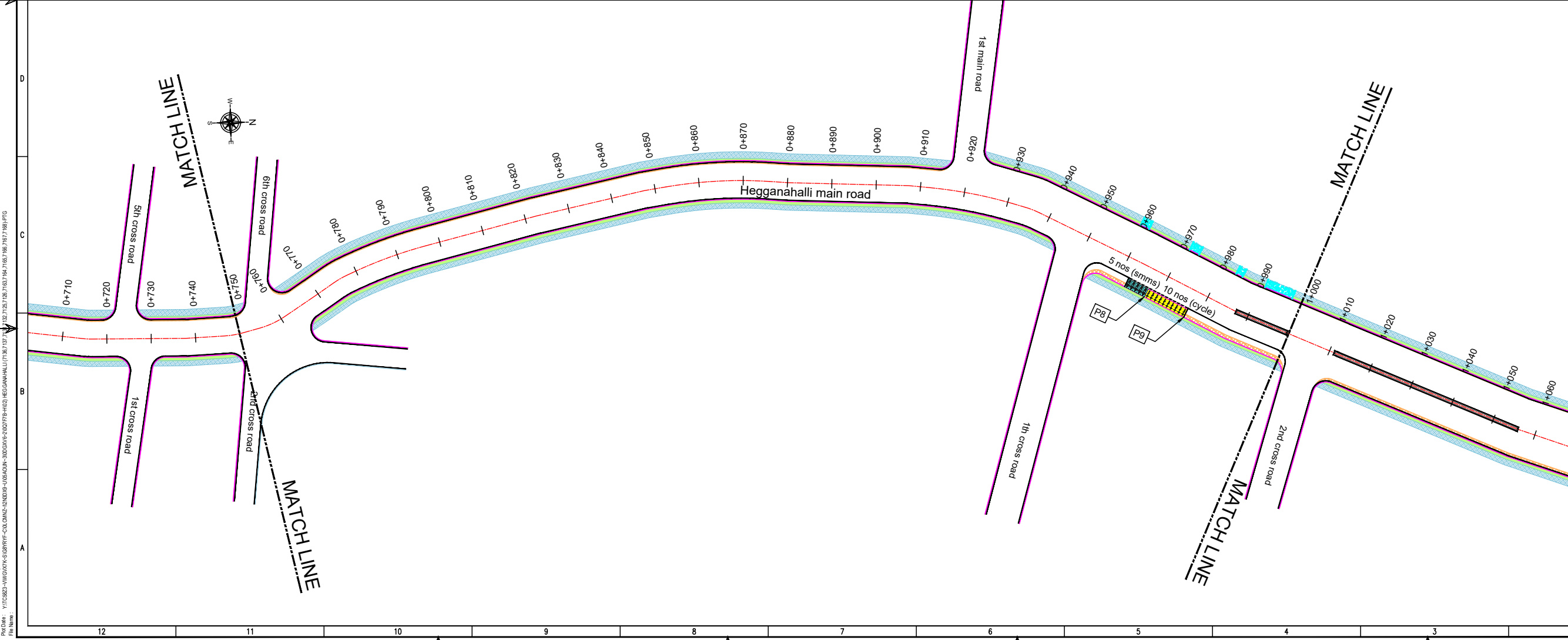


THIS DOCUMENT HAS BEEN PREPARED PURSUANT TO AND SUBJECT TO THE TERMS OF DULT. DULT ACCEPTS NO LIABILITY FOR ANY USE OF THIS DOCUMENT OR FOLLOWING DULT EXPRESS AGREEMENT TO SUCH USE OR ONLY FOR THE PURPOSES FOR WHICH IT WAS PREPARED.

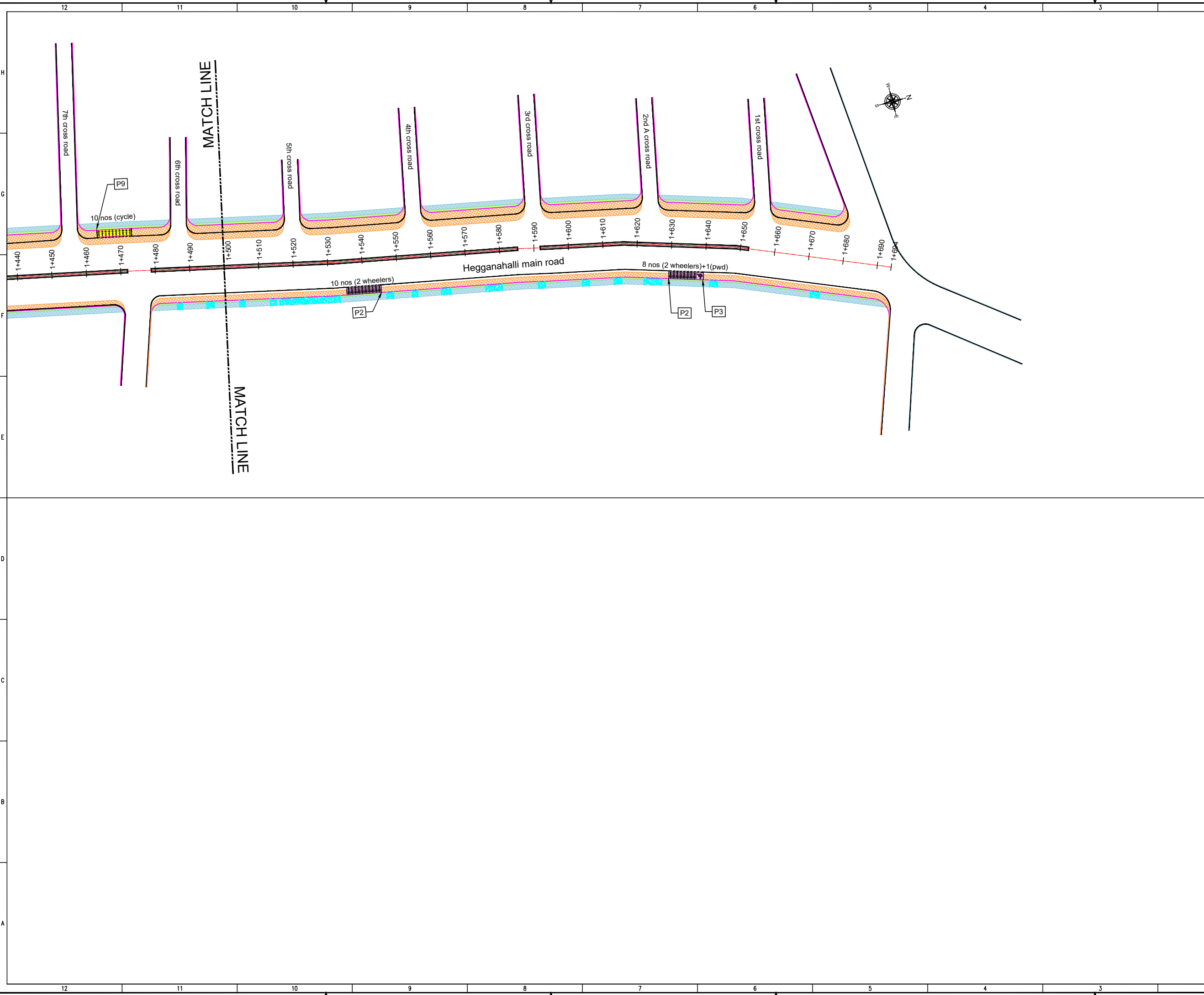
AUTHORITY:
Directorate of Urban Land Transport
 Urban Development Department (UDD)
 Government of Karnataka
 BMCYC, TTCMC, 19 Block, 4th Floor,
 Shantinagar, K H Road, Bengaluru - 560027
 Tel: 080-22226627, Fax: 080-22226630
 Email: dult@bmc.gov.in
 www.urbantransport.kar.nic.in

DRAWING NUMBER: TPE/APPY/Z/08/2021/PAP/HR/02	REVISION: R0	DATE: JUN 2022	SHEET NUMBER: 02 OF 04
DESIGNED: SC	DRAWN: PTG	CHECKED: SK	

ISSUED ON BEHALF OF DIRECTORATE OF URBAN LAND TRANSPORT



Jun 23, 2022 - 6:53pm
 File Name: Y:\CS&D-V\W\02174-S\081717-COL\GNC-1\04018-3\02019-2\020719-H421-HEGGANAHALLI\013011317-02-7125-7126-7131-7132-7137-161-7162-7167-1981.PDF
 File No:



THIS DRAWING IS THE PROPERTY OF DULT AND SHALL NOT BE COPIED OR USED WITHOUT WRITTEN PERMISSION.
 PROVIDING QUALITY CONTROL AND QUALITY ASSURANCE, WHICH INCLUDES QUALITY OF MATERIALS USED AND WORKMANSHIP PROVIDED ALONG WITH SUPERVISION SHALL BE THE RESPONSIBILITY OF THE CONTRACTOR AND THE PROFESSIONALS INVOLVED FOR SUPERVISION OF CONSTRUCTION WORK BEFORE, DURING AND AFTER EXECUTION OF SUCH CONSTRUCTION WORK.

LEGEND:

- PROPOSED CENTER LINE
- LANE MARKING
- ACCESS LANE MARKING
- EDGE LANE MARKING
- PROPOSED KERB LINE
- PROPOSED FOOTPATH
- EXISTING FOOTPATH
- PROPOSED PAVEMENT
- EXISTING BUS STOP
- EXISTING RAMP/ENTRANCE
- PROPOSED SIGN BOARD (P1)
- PROPOSED CYCLE HUB
- PROPOSED SAMS HUB
- PROPOSED TWO WHEELER PARKING
- PROPOSED PWD (PERSON WITH DISABILITIES) PARKING
- PROPOSED AUTO RICKSHAW PARKING
- PROPOSED CAR PARKING
- PROPOSED LIGHT COMMERCIAL VEHICLE (LCV) PARKING
- PROPOSED HEAVY COMMERCIAL VEHICLE (HCV) PARKING
- PROPOSED LOADING/UNLOADING ZONE
- PROPOSED PICK-UP/DROP-OFF ZONE

PARKING ARRANGEMENT PLAN

NOTES:

- ALL DIMENSION ARE IN METRES UNLESS MENTIONED OTHERWISE.
- DIMENSION ARE NOT TO BE SCALED, ONLY WRITTEN DIMENSION SHALL BE FOLLOWED.
- THE GENERAL ARRANGEMENT PLAN HAS BEEN PREPARED USING FIELD MEASUREMENT DRAWINGS.
- ANY MINOR CHANGES TO THE DRAWING REQUIRED CAN BE DONE TO BEST SUIT AS PER SITE CONDITIONS DURING EXECUTION.
- THESE DRAWINGS TO BE USED ONLY FOR PROVISION OF AREA PARKING PLAN ASSOCIATED INFRASTRUCTURE.
- ANY OTHER MANDATORY, WARNING AND INFORMATORY SIGNAGE BOARDS WHICH ARE REQUIRED AS PART OF ROAD SAFETY SHALL BE EXECUTED.
- THE PARKING SIGNAGES SHOULD BE INSTALLED AS PER THE PARKING SIGNAGE MANUAL SHARED BY DULT.
- THE LOCATION OF SIGNAGE CAN BE ADJUSTED TO BEST SUIT AS PER SITE CONDITIONS DURING EXECUTION.

REVISION DETAILS	DATE	REV. NO

SUBMITTED TO:

BRUHAT BENGALURU MAHANAGARA PALIKE

PROJECT TITLE:

**AREA PARKING PLAN
 DASARAHALLI ZONE - WARD NO. 71
 HEGGANAHALLI MAIN ROAD
 (7136-7137, 7131-7132, 7125-7126 & 7163 to 7168)**

DRAWING TITLE:

**PARKING ALLOCATION PLAN
 Ch. 1+500 to Ch. 1+694**



THIS DOCUMENT HAS BEEN PREPARED PURSUANT TO AND SUBJECT TO THE TERMS OF DULT. DULT ACCEPTS NO LIABILITY FOR ANY USE OF THIS DOCUMENT OR FOLLOWING DULT EXPRESS AGREEMENT TO SUCH USE OR ONLY FOR THE PURPOSES FOR WHICH IT WAS PREPARED.

AUTHORITY:

Directorate of Urban Land Transport
 Urban Development Department (UDD)
 Government of Karnataka
 BMTCL, TTMC, 19 Block, 4th Floor,
 Shantinagar, K H Road, Bengaluru - 560027
 Tel: 080-22226627, Fax: 080-22226630
 Email: dult@bmtcl.com
 www.urbantransport.kar.nic.in

DRAWING NUMBER: TPE/APP/YZ/08/2021/PAP/HMR/04	REVISION: R0	DATE: JUN 2022	SHEET NUMBER: 04 OF 04
DESIGNED: SC	DRAWN: PTG	CHECKED: SK	

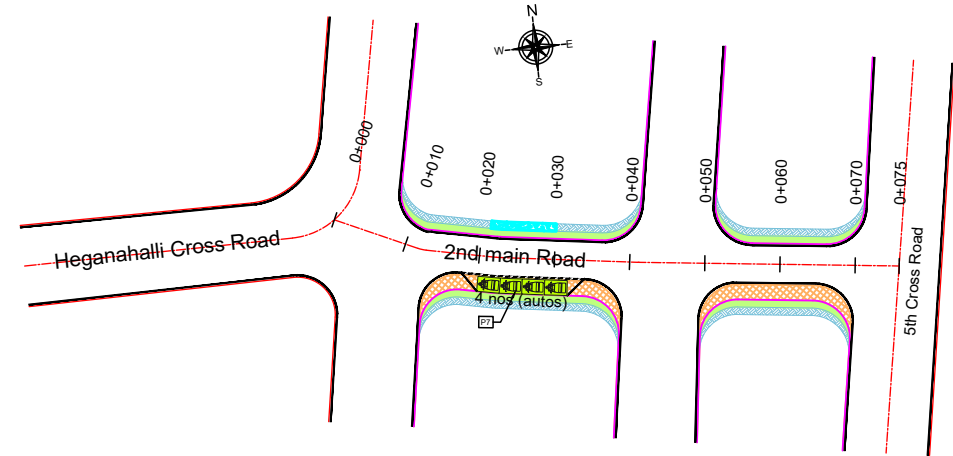
ISSUED ON BEHALF OF DIRECTORATE OF URBAN LAND TRANSPORT

Jun 23, 2022 6:58pm
 File Name: Y:\CS&D-V\W\07\A-S\08\APPY-Z\08\2021\04\04\HEGGANAHALLI\013013171.PTG
 Plot No: 13013171

THIS DRAWING IS THE PROPERTY OF DULT AND SHALL NOT BE COPIED OR USED WITHOUT WRITTEN PERMISSION.
PROVIDING QUALITY CONTROL AND QUALITY ASSURANCE, WHICH INCLUDES QUALITY OF MATERIALS USED AND WORKMANSHIP PROVIDED ALONG WITH SUPERVISION SHALL BE THE RESPONSIBILITY OF THE CONTRACTOR AND THE PROFESSIONALS INVOLVED FOR SUPERVISION OF CONSTRUCTION WORK BEFORE, DURING AND AFTER EXECUTION OF SUCH CONSTRUCTION WORK.

LEGEND:

---	: PROPOSED CENTER LINE	---	: EXISTING FOOTPATH
- - -	: LANE MARKING	---	: PROPOSED PAVEMENT
- - - -	: ACCESS LANE MARKING	---	: EXISTING BUS STOP
---	: EDGE LANE MARKING	---	: EXISTING RAMP/ ENTRANCE
---	: PROPOSED KERB LINE		
---	: PROPOSED FOOTPATH		
[P1]	: PROPOSED SIGN BOARD		
[Cyc]	: PROPOSED CYCLE HUB		
[SMMS]	: PROPOSED SMMS HUB		
[2W]	: PROPOSED TWO WHEELER PARKING		
[PWD]	: PROPOSED PWD (PERSON WITH DISABILITIES) PARKING		
[AR]	: PROPOSED AUTO RICKSHAW PARKING		
[C]	: PROPOSED CAR PARKING		
[LCV]	: PROPOSED LIGHT COMMERCIAL VEHICLE (LKV) PARKING		
[HCV]	: PROPOSED HEAVY COMMERCIAL VEHICLE (HCV) PARKING		
[L/U]	: PROPOSED LOADING/UNLOADING ZONE		
[P/D]	: PROPOSED PICK-UP/DROP-OFF ZONE		



PARKING ALLOCATION (Nos.) FOR 2nd MAIN ROAD

CYCLE	SMMS	TWO WHEELER	PWD	CAR	AUTO	PICK-UP/ DROP-OFF	LCV	HCV	LOADING/ UNLOADING
-	-	-	-	-	04	-	-	-	-

PURPOSE OF ISSUE:
PARKING ARRANGEMENT PLAN

- NOTES:**
- ALL DIMENSION ARE IN METRES UNLESS MENTIONED OTHERWISE.
 - DIMENSION ARE NOT TO BE SCALED, ONLY WRITTEN DIMENSION SHALL BE FOLLOWED.
 - THE GENERAL ARRANGEMENT PLAN HAS BEEN PREPARED USING FIELD MEASUREMENT DRAWINGS.
 - ANY MINOR CHANGES TO THE DRAWING REQUIRED CAN BE DONE TO BEST SUIT AS PER SITE CONDITIONS DURING EXECUTION.
 - THESE DRAWINGS TO BE USED ONLY FOR PROVISION OF AREA PARKING PLAN ASSOCIATED INFRASTRUCTURE.
 - ANY OTHER MANDATORY, WARNING AND INFORMATORY SIGNAGE BOARDS WHICH ARE REQUIRED AS PART OF ROAD SAFETY SHALL BE EXECUTED.
 - THE PARKING SIGNAGES SHOULD BE INSTALLED AS PER THE PARKING SIGNAGE MANUAL SHARED BY DULT.
 - THE LOCATION OF SIGNAGE CAN BE ADJUSTED TO BEST SUIT AS PER SITE CONDITIONS DURING EXECUTION.

REVISION DETAILS	DATE	REV. NO.

SUBMITTED TO:
BRUHAT BENGALURU MAHANAGARA PALIKE

PROJECT TITLE:
AREA PARKING PLAN DASARAHALLI ZONE - WARD NO. 71 2nd MAIN ROAD (7127-7128)

DRAWING TITLE:
PARKING ALLOCATION PLAN Ch. 0+000 to Ch. 0+075



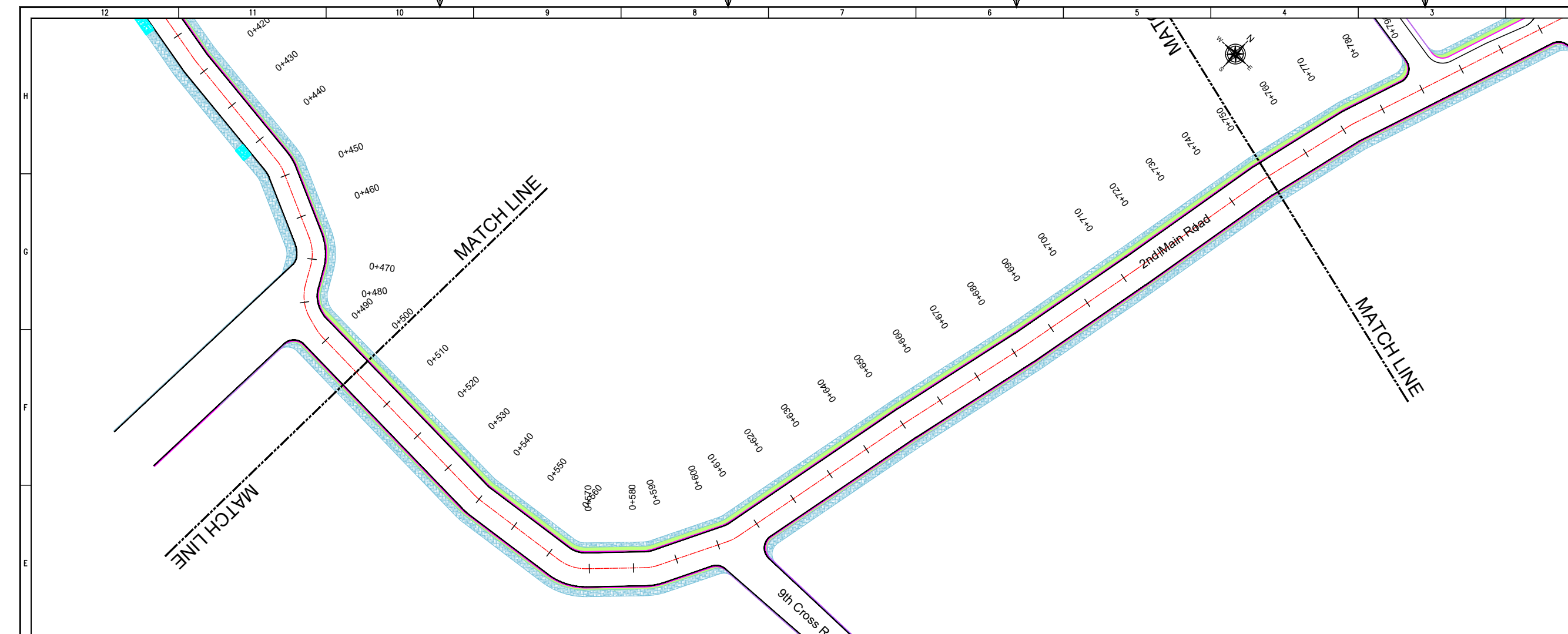
THIS DOCUMENT HAS BEEN PREPARED PURSUANT TO AND SUBJECT TO THE TERMS OF DULT. DULT ACCEPTS NO LIABILITY FOR ANY USE OF THIS DOCUMENT OR FOLLOWING DULT EXPRESS AGREEMENT TO SUCH USE OR ONLY FOR THE PURPOSES FOR WHICH IT WAS PREPARED.

AUTHORITY:
Directorate of Urban Land Transport
 Urban Development Department (UDD)
 Government of Karnataka
 BMTC, T.T.M.C., 'B' Block, 4th Floor,
 Shaminagar, K.H. Road, Bengaluru - 560027
 Tel: 080-22236627, Fax: 080-22236630
 Email: dultbangalore@gmail.com
 www.urbantransport.kar.nic.in

DRAWING NUMBER: TPE/APPY/08/2021/PAP/2MR/01	REVISION: R0	DATE: JUN 2022	SHEET NUMBER: 01 OF 01
DESIGNED: RP	DRAWN: BDN	CHECKED: SK	

ISSUED ON BEHALF OF DIRECTORATE OF URBAN LAND TRANSPORT

PWD No: Z/TECHNICAL SECTION/SPACE/BLD WAREA/PARKING PLAN/AREA PARKING PLAN/AREA PARKING PLAN/ROAD (7127-7128) 2ND MAIN ROAD (7127-7128)
 Date: 06/06/2022



THIS DRAWING IS THE PROPERTY OF DULT AND SHALL NOT BE COPIED OR USED WITHOUT WRITTEN PERMISSION. PROVIDING QUALITY CONTROL AND QUALITY ASSURANCE, WHICH INCLUDES QUALITY OF MATERIALS USED AND WORKMANSHIP PROVIDED ALONG WITH SUPERVISION SHALL BE THE RESPONSIBILITY OF THE CONTRACTOR AND THE PROFESSIONALS INVOLVED FOR SUPERVISION OF CONSTRUCTION WORK BEFORE, DURING AND AFTER EXECUTION OF SUCH CONSTRUCTION WORK.

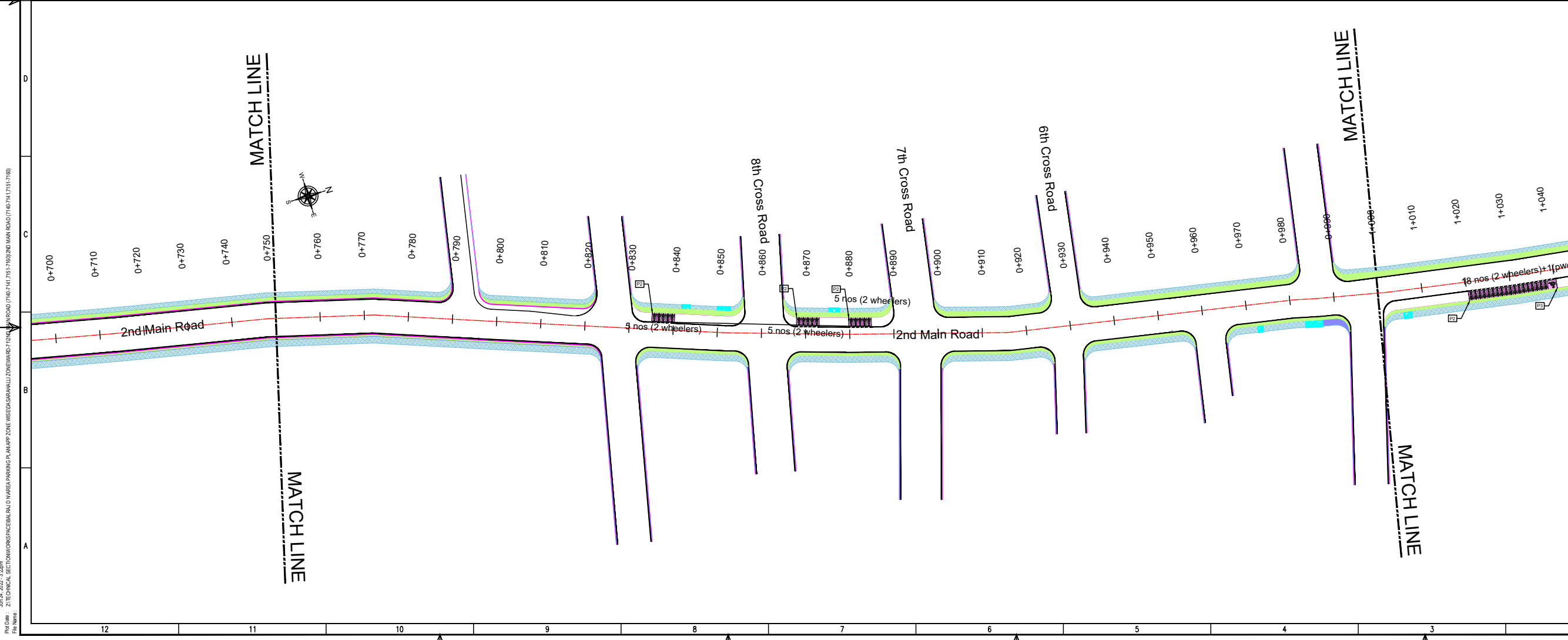
LEGEND:

- PROPOSED CENTER LINE
- LANE MARKING
- ACCESS LANE MARKING
- EDGE LANE MARKING
- PROPOSED KERB LINE
- PROPOSED FOOTPATH
- PROPOSED SIGN BOARD
- PROPOSED CYCLE HUB
- PROPOSED SAMS HUB
- PROPOSED TWO WHEELER PARKING
- PROPOSED PWD (PERSON WITH DISABILITIES) PARKING
- PROPOSED AUTO RICKSHAW PARKING
- PROPOSED CAR PARKING
- PROPOSED LIGHT COMMERCIAL VEHICLE (LCV) PARKING
- PROPOSED HEAVY COMMERCIAL VEHICLE (HCV) PARKING
- PROPOSED LOADING/UNLOADING ZONE
- PROPOSED PICK-UP/DROP-OFF ZONE
- EXISTING FOOTPATH
- PROPOSED PAVEMENT
- EXISTING BUS STOP
- EXISTING RAMP/ENTRANCE

PURPOSE OF ISSUE:
PARKING ARRANGEMENT PLAN

NOTES:

- ALL DIMENSION ARE IN METRES UNLESS MENTIONED OTHERWISE.
- DIMENSION ARE NOT TO BE SCALED, ONLY WRITTEN DIMENSION SHALL BE FOLLOWED.
- THE GENERAL ARRANGEMENT PLAN HAS BEEN PREPARED USING FIELD MEASUREMENT DRAWINGS.
- ANY MINOR CHANGES TO THE DRAWING REQUIRED CAN BE DONE TO BEST SUIT AS PER SITE CONDITIONS DURING EXECUTION.
- THESE DRAWINGS TO BE USED ONLY FOR PROVISION OF AREA PARKING PLAN ASSOCIATED INFRASTRUCTURE.
- ANY OTHER MANDATORY, WARNING AND INFORMATORY SIGNAGE BOARDS WHICH ARE REQUIRED AS PART OF ROAD SAFETY SHALL BE EXECUTED.
- THE PARKING SIGNAGES SHOULD BE INSTALLED AS PER THE PARKING SIGNAGE MANUAL SHARED BY DULT.
- THE LOCATION OF SIGNAGE CAN BE ADJUSTED TO BEST SUIT AS PER SITE CONDITIONS DURING EXECUTION.



REVISION DETAILS	DATE	REV NO

SUBMITTED TO:
BRUHAT BENGALURU MAHANAGARA PALIKE

PROJECT TITLE:
AREA PARKING PLAN DASARAHALLI ZONE - WARD NO. 71 HEGANAHALLI MAIN ROAD & 2nd MAIN ROAD (7140-7141, 7151-7160)

DRAWING TITLE:
PARKING ALLOCATION PLAN Ch. 0+500 to Ch. 1+000

SCALE: 1:500 IN A1 SIZE

THIS DOCUMENT HAS BEEN PREPARED PURSUANT TO AND SUBJECT TO THE TERMS OF DULT. DULT ACCEPTS NO LIABILITY FOR ANY USE OF THIS DOCUMENT OR FOLLOWING DULT EXPRESS AGREEMENT TO SUCH USE OR ONLY FOR THE PURPOSES FOR WHICH IT WAS PREPARED.

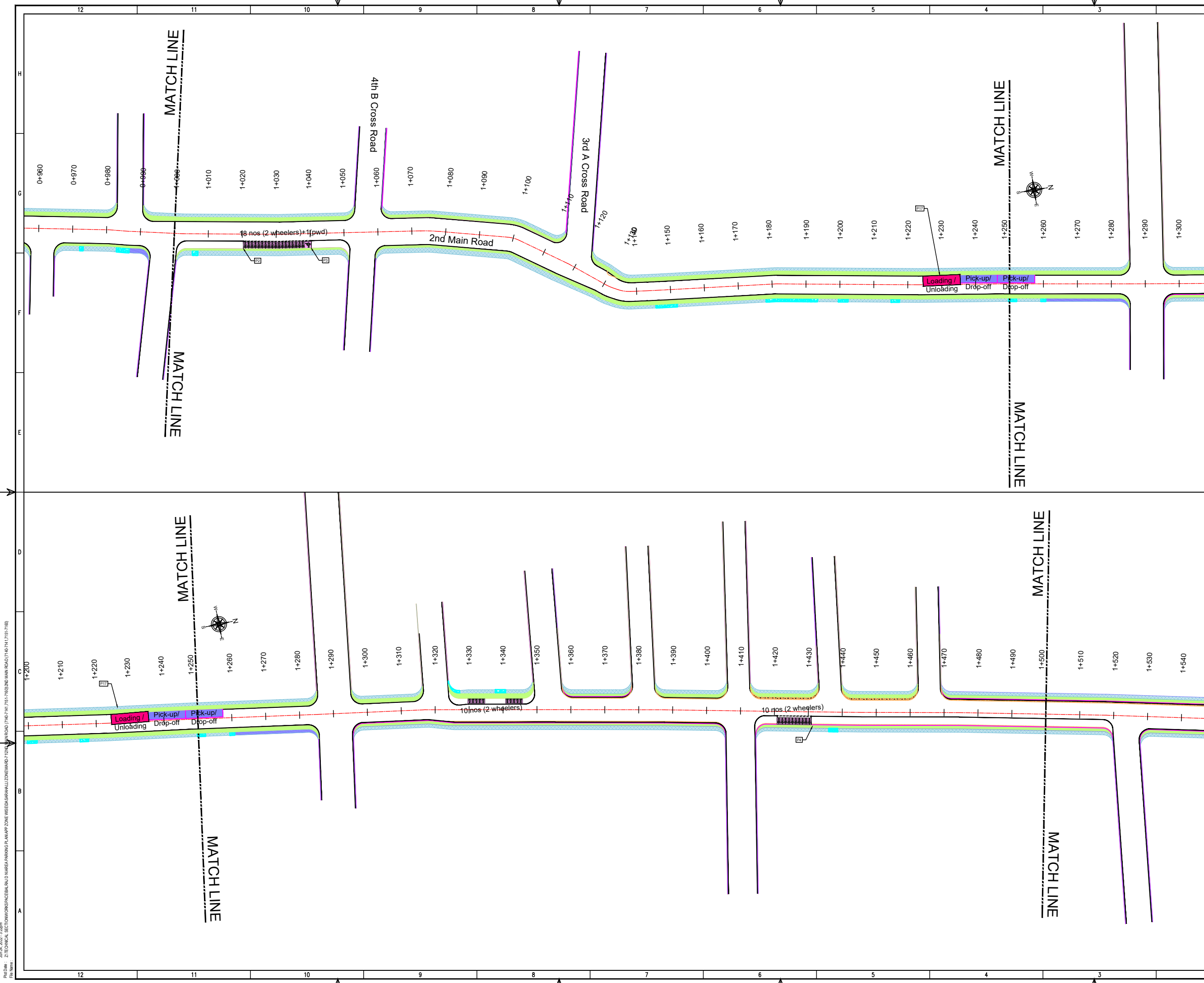
AUTHORITY:
Directorate of Urban Land Transport
Urban Development Department (UDD)
Government of Karnataka
BMTCL, T.M.C. 'B' Block, 4th Floor,
Shraminagar, K.H. Road, Bengaluru - 560027
Tel: 080-22236627, Fax: 080-22236630
Email: dultbangalore@gmail.com
www.urbantransport.kar.nic.in

DRAWING NUMBER:	REVISION:	DATE:	SHEET NUMBER:
TPE/APPY/2/08/2021/PAP/2MR/02	R0	JUN 2022	02 OF 03

DESIGNED:	DRAWN:	CHECKED:
RP	BDN	SK

ISSUED ON BEHALF OF DIRECTORATE OF URBAN LAND TRANSPORT

PWD No: - Z/TECHNICAL SECTION/WORKSPACE/RAJ D WAREA/PARKING PLAN/APP ZONE INSEDA/SARAHALLI ZONE/WARD 71/01/2022/171517160
 Date: 02/06/2022



THIS DRAWING IS THE PROPERTY OF DULT AND SHALL NOT BE COPIED OR USED WITHOUT WRITTEN PERMISSION. PROVIDING QUALITY CONTROL AND QUALITY ASSURANCE, WHICH INCLUDES QUALITY OF MATERIALS USED AND WORKMANSHIP PROVIDED ALONG WITH SUPERVISION SHALL BE THE RESPONSIBILITY OF THE CONTRACTOR AND THE PROFESSIONALS INVOLVED FOR SUPERVISION OF CONSTRUCTION WORK BEFORE, DURING AND AFTER EXECUTION OF SUCH CONSTRUCTION WORK.

LEGEND:

- : PROPOSED CENTER LINE
- : LANE MARKING
- : ACCESS LANE MARKING
- : EDGE LANE MARKING
- : PROPOSED KERB LINE
- [P1] : PROPOSED SIGN BOARD
- [Hatched] : PROPOSED CYCLE HUB
- [Hatched] : PROPOSED SMMS HUB
- [Hatched] : PROPOSED TWO WHEELER PARKING
- [Hatched] : PROPOSED PWD (PERSON WITH DISABILITIES) PARKING
- [Hatched] : PROPOSED AUTO RICKSHAW PARKING
- [Hatched] : PROPOSED CAR PARKING
- [Hatched] : PROPOSED LIGHT COMMERCIAL VEHICLE (LCV) PARKING
- [Hatched] : PROPOSED HEAVY COMMERCIAL VEHICLE (HCV) PARKING
- [Pink] : PROPOSED LOADING/UNLOADING ZONE
- [Purple] : PROPOSED PICK-UP/DROP-OFF ZONE
- [Blue] : EXISTING FOOTPATH
- [Orange] : PROPOSED PAVEMENT
- [Pink] : EXISTING BUS STOP
- [Blue Arrow] : EXISTING RAMP/ENTRANCE

PARKING ARRANGEMENT PLAN

NOTES:

- ALL DIMENSION ARE IN METRES UNLESS MENTIONED OTHERWISE.
- DIMENSION ARE NOT TO BE SCALED, ONLY WRITTEN DIMENSION SHALL BE FOLLOWED.
- THE GENERAL ARRANGEMENT PLAN HAS BEEN PREPARED USING FIELD MEASUREMENT DRAWINGS.
- ANY MINOR CHANGES TO THE DRAWING REQUIRED CAN BE DONE TO BEST SUIT AS PER SITE CONDITIONS DURING EXECUTION.
- THESE DRAWINGS TO BE USED ONLY FOR PROVISION OF AREA PARKING PLAN ASSOCIATED INFRASTRUCTURE.
- ANY OTHER MANDATORY, WARNING AND INFORMATORY SIGNAGE BOARDS WHICH ARE REQUIRED AS PART OF ROAD SAFETY SHALL BE EXECUTED.
- THE PARKING SIGNAGES SHOULD BE INSTALLED AS PER THE PARKING SIGNAGE MANUAL SHARED BY DULT.
- THE LOCATION OF SIGNAGE CAN BE ADJUSTED TO BEST SUIT AS PER SITE CONDITIONS DURING EXECUTION.

REVISION DETAILS	DATE	REV NO

SUBMITTED TO:

BRUHAT BENGALURU MAHANAGARA PALIKE

PROJECT TITLE:

AREA PARKING PLAN DASARAHALLI ZONE - WARD NO. 71 HEGANAHALLI MAIN ROAD & 2nd MAIN ROAD (7140-7141, 7151-7160)

DRAWING TITLE:

PARKING ALLOCATION PLAN Ch. 1+000 to Ch. 1+540



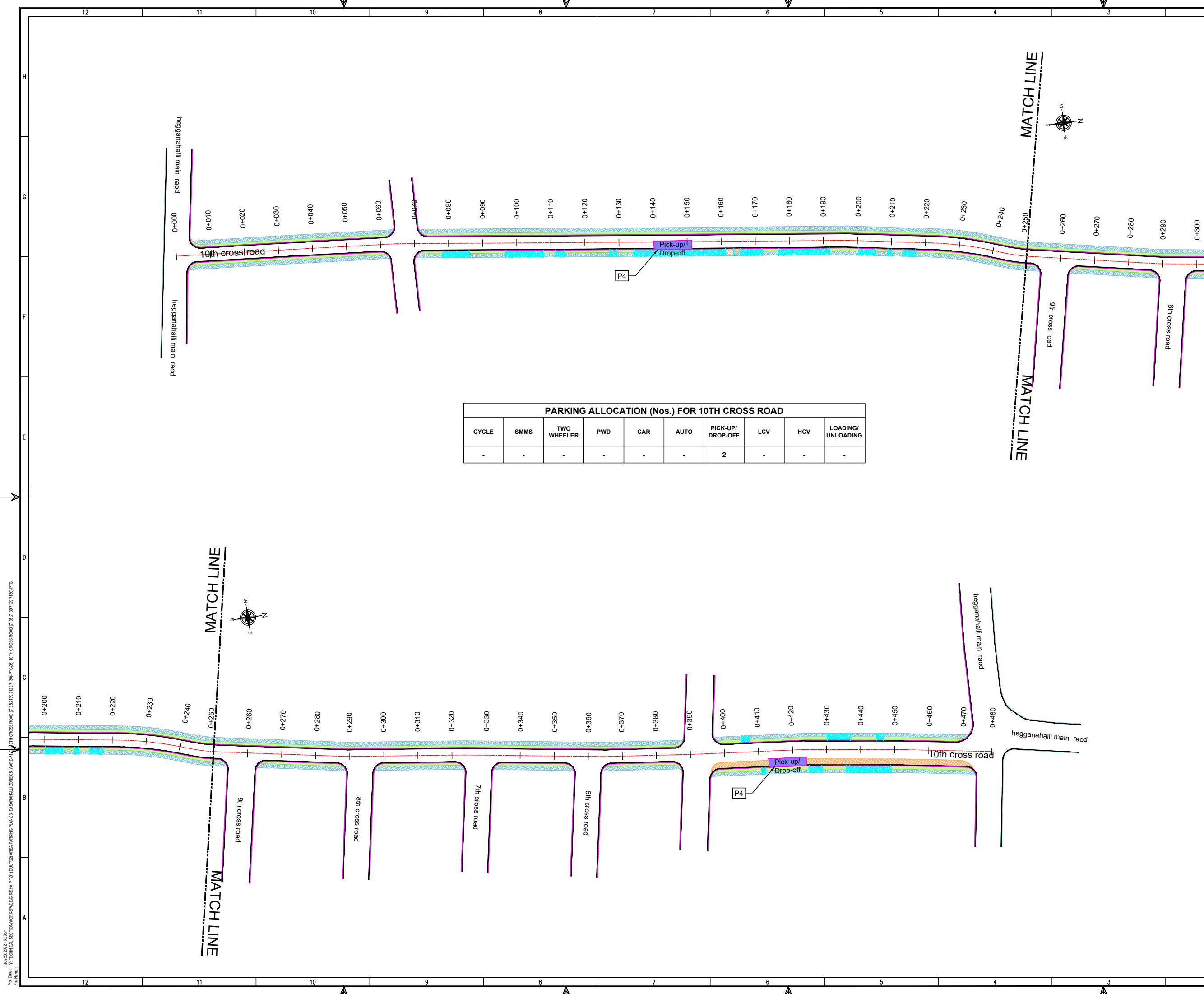
THIS DOCUMENT HAS BEEN PREPARED PURSUANT TO AND SUBJECT TO THE TERMS OF DULT. DULT ACCEPTS NO LIABILITY FOR ANY USE OF THIS DOCUMENT OR FOLLOWING DULT EXPRESS AGREEMENT TO SUCH USE OR ONLY FOR THE PURPOSES FOR WHICH IT WAS PREPARED.

AUTHORITY: Directorate of Urban Land Transport
 Urban Development Department (UDD)
 Government of Karnataka
 BMTCL, T.T.M.C., 'B' Block, 4th Floor,
 Shrinagar, K.H. Road, Bengaluru - 560027
 Tel: 080-22226627, Fax: 080-22226630
 Email: dultbengaluru@gmail.com
 www.urbanlandtransport.kar.nic.in

DRAWING NUMBER: TPE/APP/Y2/08/2021/PAP/2MR/03	REVISION: R0	DATE: JUN 2022	SHEET NUMBER: 03 OF 03
DESIGNED: RP	DRAWN: BDN	CHECKED: SK	

ISSUED ON BEHALF OF DIRECTORATE OF URBAN LAND TRANSPORT

PWD No: 2/TECHNICAL SECTION/WORKSPACE/RAJ D WARE/PARKING PLAN/APP ZONE INSEDA SARAHALLI ZONE/WARD 71/04/7141,7151-7160
 Date: 03/06/2022



PARKING ALLOCATION (Nos.) FOR 10TH CROSS ROAD

CYCLE	SMMS	TWO WHEELER	PWD	CAR	AUTO	PICK-UP/DROP-OFF	LCV	HCV	LOADING/UNLOADING
-	-	-	-	-	-	2	-	-	-

THIS DRAWING IS THE PROPERTY OF DULT AND SHALL NOT BE COPIED OR USED WITHOUT WRITTEN PERMISSION.
 PROVIDING QUALITY CONTROL AND QUALITY ASSURANCE, WHICH INCLUDES QUALITY OF MATERIALS USED AND WORKMANSHIP PROVIDED ALONG WITH SUPERVISION SHALL BE THE RESPONSIBILITY OF THE CONTRACTOR AND THE PROFESSIONALS INVOLVED FOR THE SUPERVISION OF CONSTRUCTION WORK BEFORE, DURING AND AFTER EXECUTION OF SUCH CONSTRUCTION WORK.

LEGEND:

- : PROPOSED CENTER LINE
- - - : LANE MARKING
- - - : ACCESS LANE MARKING
- : EDGE LANE MARKING
- : PROPOSED KERB LINE
- : PROPOSED FOOTPATH
- [P1] : PROPOSED SIGN BOARD
- [] : PROPOSED CYCLE HUB
- [] : PROPOSED SMMS HUB
- [] : PROPOSED TWO WHEELER PARKING
- [] : PROPOSED PWD (PERSON WITH DISABILITIES) PARKING
- [] : PROPOSED AUTO RICKSHAW PARKING
- [] : PROPOSED CAR PARKING
- [] : PROPOSED LIGHT COMMERCIAL VEHICLE (LCV) PARKING
- [] : PROPOSED HEAVY COMMERCIAL VEHICLE (HCV) PARKING
- [] : PROPOSED LOADING/UNLOADING ZONE
- [] : PROPOSED PICK-UP/DROP-OFF ZONE
- [] : EXISTING FOOTPATH
- [] : PROPOSED PAVEMENT
- [] : EXISTING BUS STOP
- [] : EXISTING RAMP/ENTRANCE

PURPOSE OF ISSUE:
PARKING ARRANGEMENT PLAN

NOTES:

- ALL DIMENSION ARE IN METRES UNLESS MENTIONED OTHERWISE.
- DIMENSION ARE NOT TO BE SCALED, ONLY WRITTEN DIMENSION SHALL BE FOLLOWED.
- THE GENERAL ARRANGEMENT PLAN HAS BEEN PREPARED USING FIELD MEASUREMENT DRAWINGS.
- ANY MINOR CHANGES TO THE DRAWING REQUIRED CAN BE DONE TO BEST SUIT AS PER SITE CONDITIONS DURING EXECUTION.
- THESE DRAWINGS TO BE USED ONLY FOR PROVISION OF AREA PARKING PLAN ASSOCIATED INFRASTRUCTURE.
- ANY OTHER MANDATORY, WARNING AND INFORMATORY SIGNAGE BOARDS WHICH ARE REQUIRED AS PART OF ROAD SAFETY SHALL BE EXECUTED.
- THE PARKING SIGNAGES SHOULD BE INSTALLED AS PER THE PARKING SIGNAGE MANUAL, SHARED BY DULT.
- THE LOCATION OF SIGNAGE CAN BE ADJUSTED TO BEST SUIT AS PER SITE CONDITIONS DURING EXECUTION.

REVISION DETAILS	DATE	REV. NO.

SUBMITTED TO:
BRUHAT BENGALURU MAHANAGARA PALIKE

PROJECT TITLE:
**AREA PARKING PLAN
 DASARAHALLI ZONE - WARD NO. 71
 10TH CROSS ROAD
 (7138-7139 & 7129-7130)**

DRAWING TITLE:
**PARKING ALLOCATION PLAN
 Ch. 0+000 to Ch. 0+480**



THIS DOCUMENT HAS BEEN PREPARED PURSUANT TO AND SUBJECT TO THE TERMS OF DULT. DULT ACCEPTS NO LIABILITY FOR ANY USE OF THIS DOCUMENT OR FOLLOWING DULT EXPRESS AGREEMENT TO SUCH USE OR ONLY FOR THE PURPOSES FOR WHICH IT WAS PREPARED.

AUTHORITY:
Directorate of Urban Land Transport
 Urban Development Department (UDD)
 Government of Karnataka
 BMTC, TTMC, 19 Block, 4th Floor,
 Shantinagar, K H Road, Bengaluru - 560027
 Tel: 080-22226227, Fax: 080-22226630
 Email: ultr@bmtc.gov.in
www.urbantransport.kar.nic.in

DRAWING NUMBER: TPE/APP/YZ/08/2021/PAP/10CR/01	REVISION: R0	DATE: JUN 2022	SHEET NUMBER: 01 OF 01
DESIGNED: SC	DRAWN: PTG	CHECKED: SK	

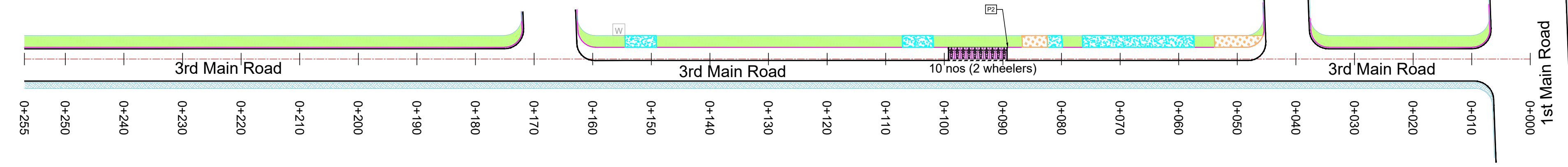
ISSUED ON BEHALF OF DIRECTORATE OF URBAN LAND TRANSPORT

Jan 23, 2022 - 6:55pm
 P:\04 - Y:\TECHNICAL SECTIONS\WORKSPACE\BSP\7101\DU\1020 AREA PARKING PLAN\03 DASARAHALLI ZONE\03 10TH CROSS ROAD (7138-7139 & 7129-7130).PTG
 P:\04 - Y:\TECHNICAL SECTIONS\WORKSPACE\BSP\7101\DU\1020 AREA PARKING PLAN\03 DASARAHALLI ZONE\03 10TH CROSS ROAD (7138-7139 & 7129-7130).PTG

THIS DRAWING IS THE PROPERTY OF DULT AND SHALL NOT BE COPIED OR USED WITHOUT WRITTEN PERMISSION. PROVIDING QUALITY CONTROL AND QUALITY ASSURANCE, WHICH INCLUDES QUALITY OF MATERIALS USED AND WORKMANSHIP PROVIDED ALONG WITH SUPERVISION SHALL BE THE RESPONSIBILITY OF THE CONTRACTOR AND THE PROFESSIONALS INVOLVED FOR SUPERVISION OF CONSTRUCTION WORK BEFORE, DURING AND AFTER EXECUTION OF SUCH CONSTRUCTION WORK.

LEGEND:

---	: PROPOSED CENTER LINE	---	: EXISTING FOOTPATH
- - -	: LANE MARKING	---	: PROPOSED PAVEMENT
---	: ACCESS LANE MARKING	---	: EXISTING BUS STOP
---	: EDGE LANE MARKING	---	: EXISTING RAMP/ENTRANCE
---	: PROPOSED KERB LINE		
---	: PROPOSED FOOTPATH		
P1	: PROPOSED SIGN BOARD		
	: PROPOSED CYCLE HUB		
	: PROPOSED SMMS HUB		
	: PROPOSED TWO WHEELER PARKING		
♿	: PROPOSED PWD (PERSON WITH DISABILITIES) PARKING		
🚲	: PROPOSED AUTO RICKSHAW PARKING		
🚗	: PROPOSED CAR PARKING		
LCV	: PROPOSED LIGHT COMMERCIAL VEHICLE (LCV) PARKING		
HCV	: PROPOSED HEAVY COMMERCIAL VEHICLE (HCV) PARKING		
🚚	: PROPOSED LOADING/UNLOADING ZONE		
🚚	: PROPOSED PICK-UP/DROP-OFF ZONE		



PARKING ALLOCATION (Nos.) FOR 3rd MAIN ROAD

CYCLE	SMMS	TWO WHEELER	PWD	CAR	AUTO	PICK-UP/DROP-OFF	LCV	HCV	LOADING/UNLOADING
-	-	10	-	-	-	-	-	-	-

PURPOSE OF ISSUE:
PARKING ARRANGEMENT PLAN

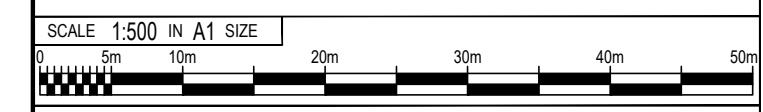
- NOTES:**
- ALL DIMENSION ARE IN METRES UNLESS MENTIONED OTHERWISE.
 - DIMENSION ARE NOT TO BE SCALED, ONLY WRITTEN DIMENSION SHALL BE FOLLOWED.
 - THE GENERAL ARRANGEMENT PLAN HAS BEEN PREPARED USING FIELD MEASUREMENT DRAWINGS.
 - ANY MINOR CHANGES TO THE DRAWING REQUIRED CAN BE DONE TO BEST SUIT AS PER SITE CONDITIONS DURING EXECUTION.
 - THESE DRAWINGS TO BE USED ONLY FOR PROVISION OF AREA PARKING PLAN ASSOCIATED INFRASTRUCTURE.
 - ANY OTHER MANDATORY, WARNING AND INFORMATORY SIGNAGE BOARDS WHICH ARE REQUIRED AS PART OF ROAD SAFETY SHALL BE EXECUTED.
 - THE PARKING SIGNAGES SHOULD BE INSTALLED AS PER THE PARKING SIGNAGE MANUAL SHARED BY DULT.
 - THE LOCATION OF SIGNAGE CAN BE ADJUSTED TO BEST SUIT AS PER SITE CONDITIONS DURING EXECUTION.

REVISION DETAILS	DATE	REV. NO.

SUBMITTED TO:
BRUHAT BENGALURU MAHANAGARA PALIKE

PROJECT TITLE:
AREA PARKING PLAN DASARAHALLI ZONE - WARD NO. 71 3rd MAIN ROAD (7144-7145)

DRAWING TITLE:
PARKING ALLOCATION PLAN Ch. 0+000 to Ch. 0+255

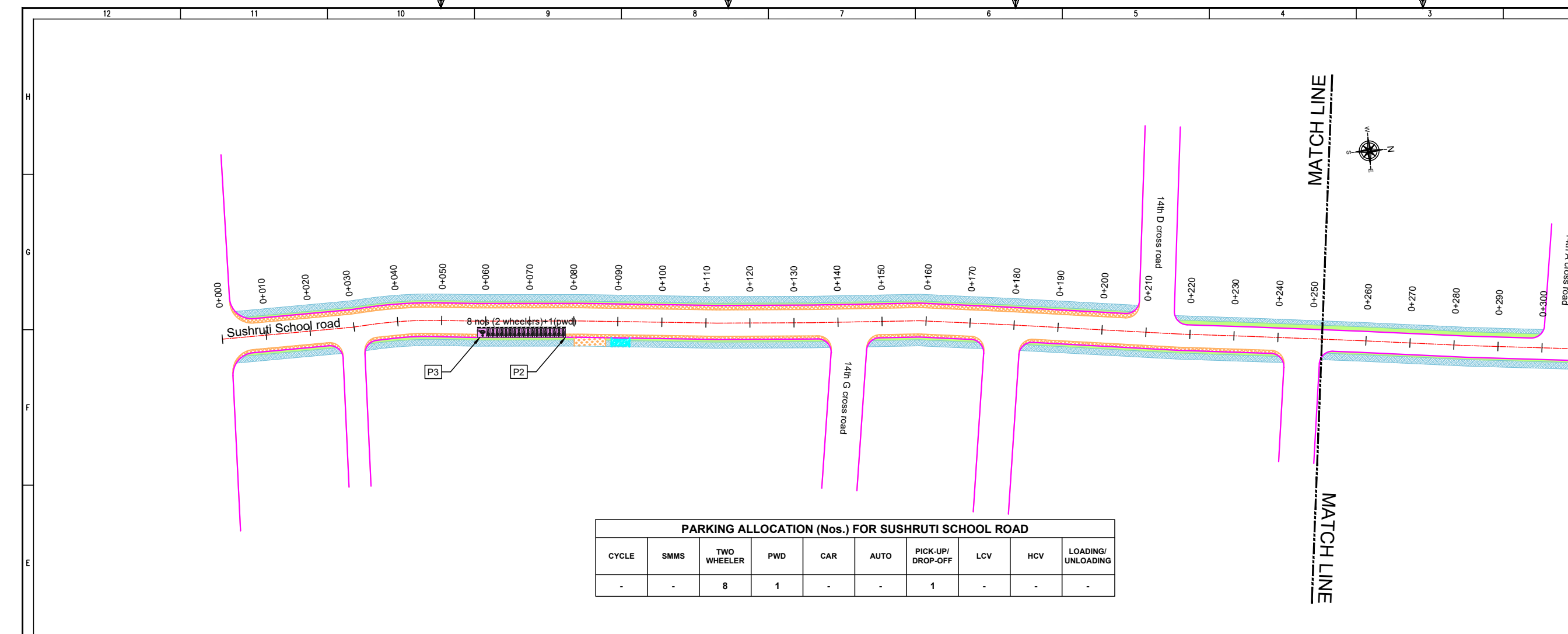


THIS DOCUMENT HAS BEEN PREPARED PURSUANT TO AND SUBJECT TO THE TERMS OF DULT. DULT ACCEPTS NO LIABILITY FOR ANY USE OF THIS DOCUMENT OR FOLLOWING DULT EXPRESS AGREEMENT TO SUCH USE OR ONLY FOR THE PURPOSES FOR WHICH IT WAS PREPARED.

AUTHORITY:
Directorate of Urban Land Transport
Urban Development Department (UDD)
Government of Karnataka
BMTCL, TTMCL, 1F Block, 4th Floor,
Shant Nagar, K.H. Road, Bengaluru - 560027
Tel: 080-22226627, Fax: 080-22226630
Email: dult@bengaluru.gov.in
www.urbansystemtransport.kar.nic.in

DRAWING NUMBER	REVISION	DATE	SHEET NUMBER
TPE/APP/YZ/08/2021/PAP/3MR/01	RO	JUN 2022	01 OF 01
DESIGNED SC	DRAWN VR	CHECKED SK	

ISSUED ON BEHALF OF DIRECTORATE OF URBAN LAND TRANSPORT



THIS DRAWING IS THE PROPERTY OF DULT AND SHALL NOT BE COPIED OR USED WITHOUT WRITTEN PERMISSION. PROVIDING QUALITY CONTROL AND QUALITY ASSURANCE, WHICH INCLUDES QUALITY OF MATERIALS USED AND WORKMANSHIP PROVIDED ALONG WITH SUPERVISION SHALL BE THE RESPONSIBILITY OF THE CONTRACTOR AND THE PROFESSIONALS INVOLVED FOR SUPERVISION OF CONSTRUCTION WORK BEFORE, DURING AND AFTER EXECUTION OF SUCH CONSTRUCTION WORK.

LEGEND:

- : PROPOSED CENTER LINE
- - - : LANE MARKING
- - - : ACCESS LANE MARKING
- : EDGE LANE MARKING
- : PROPOSED KERB LINE
- : PROPOSED FOOTPATH
- [P1] : PROPOSED SIGN BOARD
- [Symbol] : PROPOSED CYCLE HUB
- [Symbol] : PROPOSED SAMS HUB
- [Symbol] : PROPOSED TWO WHEELER PARKING
- [Symbol] : PROPOSED PWD (PERSON WITH DISABILITIES) PARKING
- [Symbol] : PROPOSED AUTO RICKSHAW PARKING
- [Symbol] : PROPOSED CAR PARKING
- [Symbol] : PROPOSED LIGHT COMMERCIAL VEHICLE (LCV) PARKING
- [Symbol] : PROPOSED HEAVY COMMERCIAL VEHICLE (HCV) PARKING
- [Symbol] : PROPOSED LOADING/UNLOADING ZONE
- [Symbol] : PROPOSED PICK-UP/DROP-OFF ZONE
- [Symbol] : EXISTING FOOTPATH
- [Symbol] : PROPOSED PAVEMENT
- [Symbol] : EXISTING BUS STOP
- [Symbol] : EXISTING RAMP/ENTRANCE

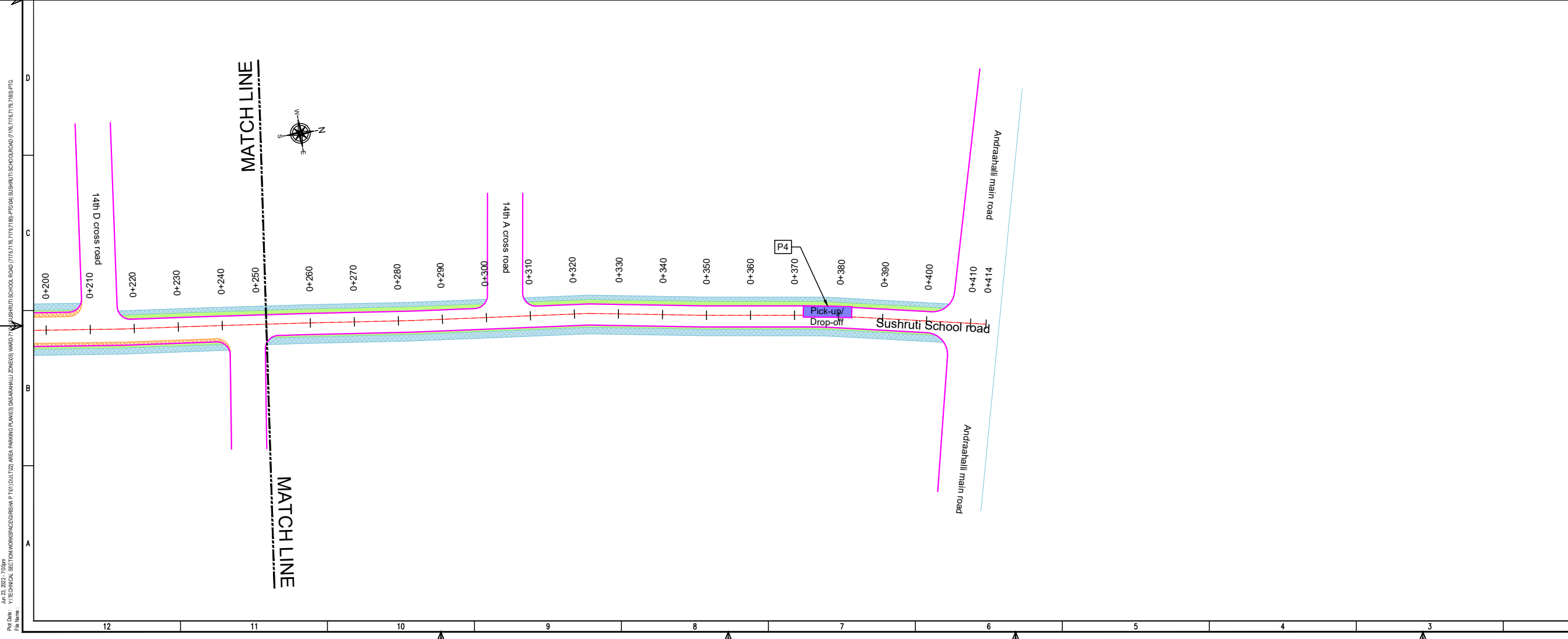
PARKING ALLOCATION (Nos.) FOR SUSHRUTI SCHOOL ROAD

CYCLE	SMMS	TWO WHEELER	PWD	CAR	AUTO	PICK-UP/DROP-OFF	LCV	HCV	LOADING/UNLOADING
-	-	8	1	-	-	1	-	-	-

PARKING ARRANGEMENT PLAN

NOTES:

- ALL DIMENSION ARE IN METRES UNLESS MENTIONED OTHERWISE.
- DIMENSION ARE NOT TO BE SCALED, ONLY WRITTEN DIMENSION SHALL BE FOLLOWED.
- THE GENERAL ARRANGEMENT PLAN HAS BEEN PREPARED USING FIELD MEASUREMENT DRAWINGS.
- ANY MINOR CHANGES TO THE DRAWING REQUIRED CAN BE DONE TO BEST SUIT AS PER SITE CONDITIONS DURING EXECUTION.
- THESE DRAWINGS TO BE USED ONLY FOR PROVISION OF AREA PARKING PLAN ASSOCIATED INFRASTRUCTURE.
- ANY OTHER MANDATORY, WARNING AND INFORMATORY SIGNAGE BOARDS WHICH ARE REQUIRED AS PART OF ROAD SAFETY SHALL BE EXECUTED.
- THE PARKING SIGNAGES SHOULD BE INSTALLED AS PER THE PARKING SIGNAGE MANUAL, SHARED BY DULT.
- THE LOCATION OF SIGNAGE CAN BE ADJUSTED TO BEST SUIT AS PER SITE CONDITIONS DURING EXECUTION.



REVISION DETAILS	DATE	REV. NO.

SUBMITTED TO:

BRUHAT BENGALURU MAHANAGARA PALIKE

PROJECT TITLE:

**AREA PARKING PLAN
DASARAHALLI ZONE - WARD NO. 71
SUSHRUTI SCHOOL ROAD
(7176-7176 & 7179-7180)**

DRAWING TITLE:

**PARKING ALLOCATION PLAN
Ch. 0+000 to Ch. 0+414**

SCALE: 1:500 IN A1 SIZE

THIS DOCUMENT HAS BEEN PREPARED PURSUANT TO AND SUBJECT TO THE TERMS OF DULT. DULT ACCEPTS NO LIABILITY FOR ANY USE OF THIS DOCUMENT OR FOLLOWING DULT EXPRESS AGREEMENT TO SUCH USE OR ONLY FOR THE PURPOSES FOR WHICH IT WAS PREPARED.

AUTHORITY:

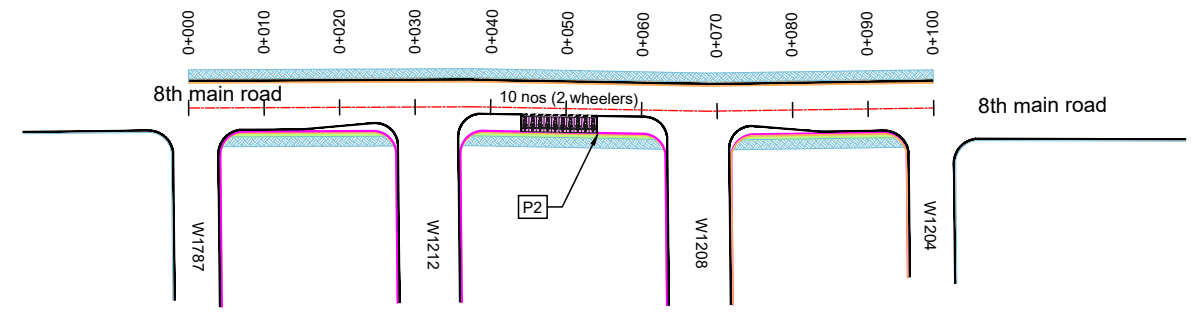
Directorate of Urban Land Transport
Urban Development Department (UDD)
Government of Karnataka
BMTCL, TTMC, B Block, 4th Floor,
Shantinagar, K H Road, Bengaluru - 560027
Tel: 080-22226627, Fax: 080-22226630
Email: dult@bmtcl.gov.in, dult@ttmc.gov.in
www.urbantransport.kar.nic.in

DRAWING NUMBER:	REVISION:	DATE:	SHEET NUMBER:
TPE/APPY/208/2021/PAP/ISSR/01	R0	JUN 2022	01 OF 01

DESIGNED:	DRAWN:	CHECKED:
SC	PTG	SK

ISSUED ON BEHALF OF DIRECTORATE OF URBAN LAND TRANSPORT

Jan 23, 2022 - 7:00pm
 PLOT NO: VYTECHNICAL SECTION WORKSPACE/EGRESS/SH 7101/DULT/20 AREA PARKING PLAN/03 DASARAHALLI ZONE/EGRESS/WARD 71/SUSHRUTI SCHOOL ROAD (7176-7176 & 7179-7180).PTG



PARKING ALLOCATION (Nos.) FOR 8th MAIN ROAD									
CYCLE	SMMS	TWO WHEELER	PWD	CAR	AUTO	PICK-UP/DROP-OFF	LCV	HCV	LOADING/UNLOADING
-	-	10	-	-	-	-	-	-	-

THIS DRAWING IS THE PROPERTY OF DULT AND SHALL NOT BE COPIED OR USED WITHOUT WRITTEN PERMISSION.
 PROVIDING QUALITY CONTROL AND QUALITY ASSURANCE, WHICH INCLUDES QUALITY OF MATERIALS USED AND WORKMANSHIP PROVIDED ALONG WITH SUPERVISION SHALL BE THE RESPONSIBILITY OF THE CONTRACTOR AND THE PROFESSIONALS INVOLVED FOR SUPERVISION OF CONSTRUCTION WORK BEFORE, DURING AND AFTER EXECUTION OF SUCH CONSTRUCTION WORK.

LEGEND:

- : PROPOSED CENTER LINE
- - - : LANE MARKING
- - - : ACCESS LANE MARKING
- : EDGE LANE MARKING
- : PROPOSED KERB LINE
- : PROPOSED FOOTPATH
- [P1] : PROPOSED SIGN BOARD
- [] : PROPOSED CYCLE HUB
- [] : PROPOSED SMMS HUB
- [] : PROPOSED TWO WHEELER PARKING
- [] : PROPOSED PWD (PERSON WITH DISABILITIES) PARKING
- [] : PROPOSED AUTO RICKSHAW PARKING
- [] : PROPOSED CAR PARKING
- [LCV] : PROPOSED LIGHT COMMERCIAL VEHICLE (LCV) PARKING
- [HCV] : PROPOSED HEAVY COMMERCIAL VEHICLE (HCV) PARKING
- [Loading / Unloading] : PROPOSED LOADING/UNLOADING ZONE
- [Pick-up/ Drop-off] : PROPOSED PICK-UP/DROP-OFF ZONE
- [] : EXISTING FOOTPATH
- [] : PROPOSED PAVEMENT
- [] : EXISTING BUS STOP
- [] : EXISTING RAMP/ENTRANCE

PURPOSE OF ISSUE:
PARKING ARRANGEMENT PLAN

NOTES:

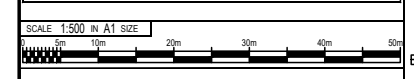
- ALL DIMENSION ARE IN METRES UNLESS MENTIONED OTHERWISE.
- DIMENSION ARE NOT TO BE SCALED, ONLY WRITTEN DIMENSION SHALL BE FOLLOWED.
- THE GENERAL ARRANGEMENT PLAN HAS BEEN PREPARED USING FIELD MEASUREMENT DRAWINGS.
- ANY MINOR CHANGES TO THE DRAWING REQUIRED CAN BE DONE TO BEST SUIT AS PER SITE CONDITIONS DURING EXECUTION.
- THESE DRAWINGS TO BE USED ONLY FOR PROVISION OF AREA PARKING PLAN ASSOCIATED INFRASTRUCTURE.
- ANY OTHER MANDATORY, WARNING AND INFORMATORY SIGNAGE BOARDS WHICH ARE REQUIRED AS PART OF ROAD SAFETY SHALL BE EXECUTED.
- THE PARKING SIGNAGES SHOULD BE INSTALLED AS PER THE PARKING SIGNAGE MANUAL SHARED BY DULT.
- THE LOCATION OF SIGNAGE CAN BE ADJUSTED TO BEST SUIT AS PER SITE CONDITIONS DURING EXECUTION.

REVISION DETAILS	DATE	REV. NO

SUBMITTED TO:
BRUHAT BENGALURU MAHANAGARA PALIKE

PROJECT TITLE:
**AREA PARKING PLAN
 DASARAHALLI ZONE - WARD NO. 71
 8TH MAIN ROAD
 (7191-7192)**

DRAWING TITLE:
**PARKING ALLOCATION PLAN
 Ch. 0+000 to Ch. 0+100**



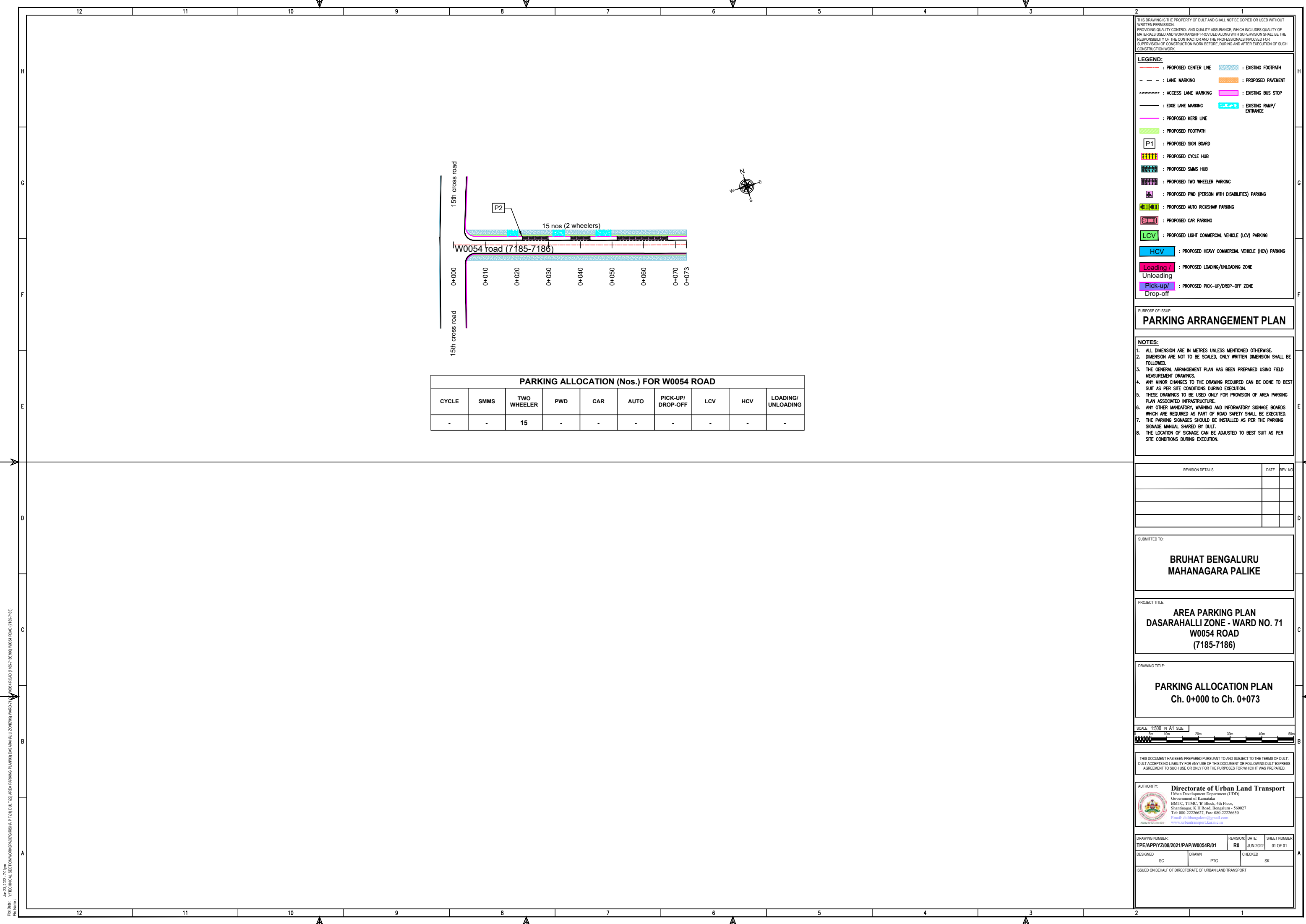
THIS DOCUMENT HAS BEEN PREPARED PURSUANT TO AND SUBJECT TO THE TERMS OF DULT. DULT ACCEPTS NO LIABILITY FOR ANY USE OF THIS DOCUMENT OR FOLLOWING DULT EXPRESS AGREEMENT TO SUCH USE OR ONLY FOR THE PURPOSES FOR WHICH IT WAS PREPARED.

AUTHORITY:
Directorate of Urban Land Transport
 Urban Development Department (UDD)
 Government of Karnataka
 BMTCL, TTMC, 19 Block, 4th Floor,
 Shantinagar, K H Road, Bengaluru - 560027
 Tel: 080-22226627, Fax: 080-22226630
 Email: dult@bmtcl.com
 www.urbantransport.kar.nic.in

DRAWING NUMBER:	REVISION:	DATE:	SHEET NUMBER:
TPE/APPI/Z/08/2021/PAP/8MR/01	R0	JUN 2022	01 OF 01
DESIGNED: SC	DRAWN: PTG	CHECKED: SK	

ISSUED ON BEHALF OF DIRECTORATE OF URBAN LAND TRANSPORT

Jun 23, 2022 - 7:01 pm
 Proj No: YTECHNICAL SECTION/WORKSPACE/GRS/PA/T01/DULT/DA AREA PARKING PLAN/03 DASARAHALLI ZONE/09 WARD 71/8TH MAIN ROAD/7191-7192
 File Name:



PARKING ALLOCATION (Nos.) FOR W0054 ROAD

CYCLE	SMMS	TWO WHEELER	PWD	CAR	AUTO	PICK-UP/DROP-OFF	LCV	HCV	LOADING/UNLOADING
-	-	15	-	-	-	-	-	-	-

THIS DRAWING IS THE PROPERTY OF DULT AND SHALL NOT BE COPIED OR USED WITHOUT WRITTEN PERMISSION.
 PROVIDING QUALITY CONTROL AND QUALITY ASSURANCE, WHICH INCLUDES QUALITY OF MATERIALS USED AND WORKMANSHIP PROVIDED ALONG WITH SUPERVISION SHALL BE THE RESPONSIBILITY OF THE CONTRACTOR AND THE PROFESSIONALS INVOLVED FOR SUPERVISION OF CONSTRUCTION WORK BEFORE, DURING AND AFTER EXECUTION OF SUCH CONSTRUCTION WORK.

LEGEND:

- : PROPOSED CENTER LINE
- - - : LANE MARKING
- : ACCESS LANE MARKING
- : EDGE LANE MARKING
- : PROPOSED KERB LINE
- : PROPOSED FOOTPATH
- : EXISTING FOOTPATH
- : PROPOSED PAVEMENT
- : EXISTING BUS STOP
- : EXISTING RAMP/ENTRANCE
- [P1] : PROPOSED SIGN BOARD
- [] : PROPOSED CYCLE HUB
- [] : PROPOSED SMMS HUB
- [] : PROPOSED TWO WHEELER PARKING
- [] : PROPOSED PWD (PERSON WITH DISABILITIES) PARKING
- [] : PROPOSED AUTO RICKSHAW PARKING
- [] : PROPOSED CAR PARKING
- [LCV] : PROPOSED LIGHT COMMERCIAL VEHICLE (LCV) PARKING
- [HCV] : PROPOSED HEAVY COMMERCIAL VEHICLE (HCV) PARKING
- [Loading / Unloading] : PROPOSED LOADING/UNLOADING ZONE
- [Pick-up / Drop-off] : PROPOSED PICK-UP/DROP-OFF ZONE

PURPOSE OF ISSUE:
PARKING ARRANGEMENT PLAN

NOTES:

- ALL DIMENSION ARE IN METRES UNLESS MENTIONED OTHERWISE.
- DIMENSION ARE NOT TO BE SCALED, ONLY WRITTEN DIMENSION SHALL BE FOLLOWED.
- THE GENERAL ARRANGEMENT PLAN HAS BEEN PREPARED USING FIELD MEASUREMENT DRAWINGS.
- ANY MINOR CHANGES TO THE DRAWING REQUIRED CAN BE DONE TO BEST SUIT AS PER SITE CONDITIONS DURING EXECUTION.
- THESE DRAWINGS TO BE USED ONLY FOR PROVISION OF AREA PARKING PLAN ASSOCIATED INFRASTRUCTURE.
- ANY OTHER MANDATORY, WARNING AND INFORMATORY SIGNAGE BOARDS WHICH ARE REQUIRED AS PART OF ROAD SAFETY SHALL BE EXECUTED.
- THE PARKING SIGNAGES SHOULD BE INSTALLED AS PER THE PARKING SIGNAGE MANUAL SHARED BY DULT.
- THE LOCATION OF SIGNAGE CAN BE ADJUSTED TO BEST SUIT AS PER SITE CONDITIONS DURING EXECUTION.

REVISION DETAILS	DATE	REV. NO

SUBMITTED TO:
BRUHAT BENGALURU MAHANAGARA PALIKE

PROJECT TITLE:
**AREA PARKING PLAN
 DASARAHALLI ZONE - WARD NO. 71
 W0054 ROAD
 (7185-7186)**

DRAWING TITLE:
**PARKING ALLOCATION PLAN
 Ch. 0+000 to Ch. 0+073**



THIS DOCUMENT HAS BEEN PREPARED PURSUANT TO AND SUBJECT TO THE TERMS OF DULT. DULT ACCEPTS NO LIABILITY FOR ANY USE OF THIS DOCUMENT OR FOLLOWING DULT EXPRESS AGREEMENT TO SUCH USE OR ONLY FOR THE PURPOSES FOR WHICH IT WAS PREPARED.

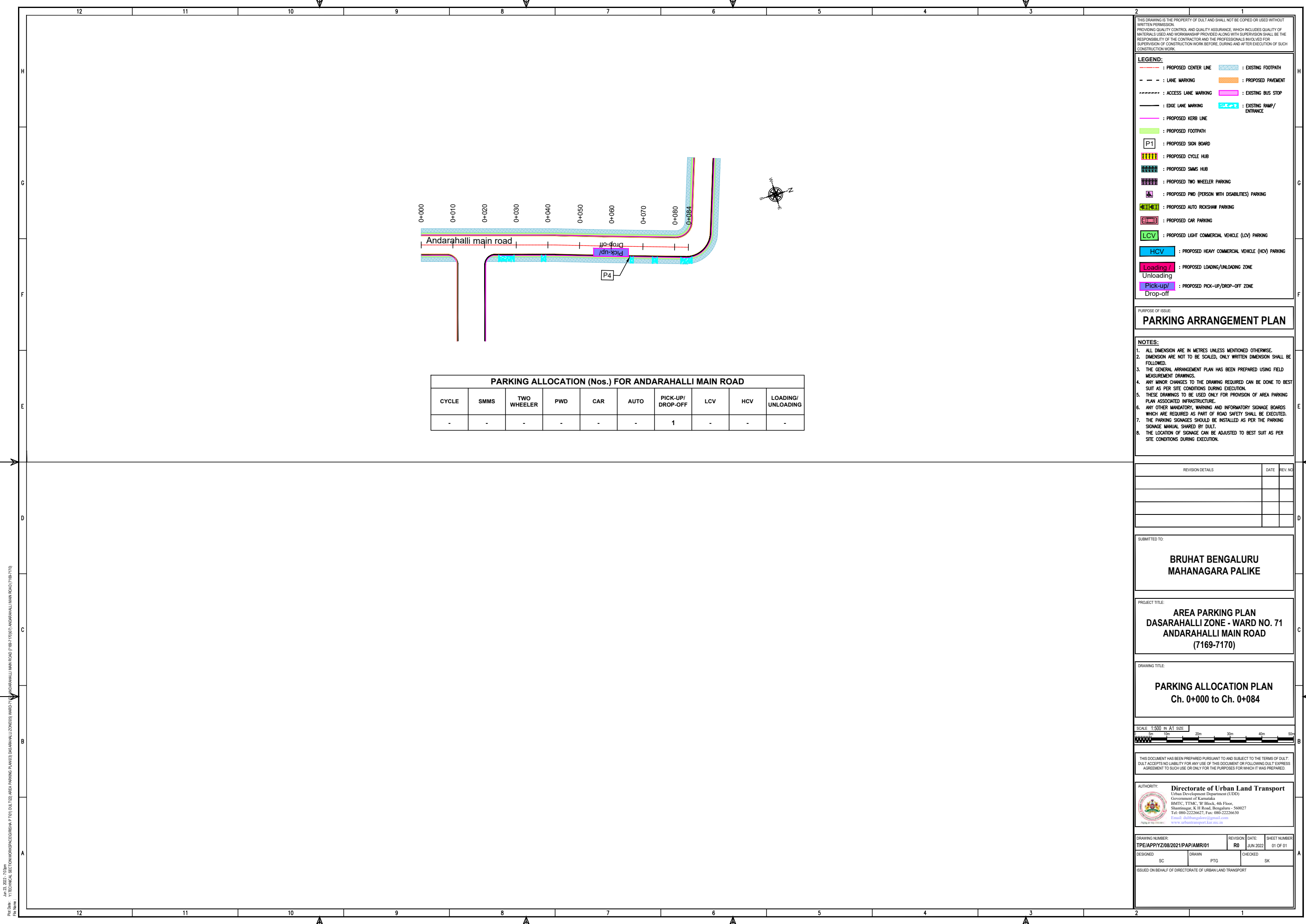
AUTHORITY:
Directorate of Urban Land Transport
 Urban Development Department (UDD)
 Government of Karnataka
 BMTCL, TTMC, 19 Block, 4th Floor,
 Shantinagar, K H Road, Bengaluru - 560027
 Tel: 080-22226627, Fax: 080-22226630
 Email: uld@bmtcl.gov.in@gmail.com
 www.urbantransport.kar.nic.in

DRAWING NUMBER:	REVISION:	DATE:	SHEET NUMBER:
TPE/APPYZ/08/2021/PAP/W0054R/01	R0	JUN 2022	01 OF 01

DESIGNED:	DRAWN:	CHECKED:
SC	PTG	SK

ISSUED ON BEHALF OF DIRECTORATE OF URBAN LAND TRANSPORT

Jun 23, 2022 - 7:01 pm
 File Name: Y:\TECHNICAL SECTIONS\WORKSPACE\GIS\SH 7101 DULT ZONE AREA PARKING PLAN\03 DASARAHALLI ZONE\91 WARD 71\W0054 ROAD (7185-7186)\09 W0054 ROAD (7185-7186).DWG



THIS DRAWING IS THE PROPERTY OF DULT AND SHALL NOT BE COPIED OR USED WITHOUT WRITTEN PERMISSION.
 PROVIDING QUALITY CONTROL AND QUALITY ASSURANCE, WHICH INCLUDES QUALITY OF MATERIALS USED AND WORKMANSHIP PROVIDED ALONG WITH SUPERVISION SHALL BE THE RESPONSIBILITY OF THE CONTRACTOR AND THE PROFESSIONALS INVOLVED FOR SUPERVISION OF CONSTRUCTION WORK BEFORE, DURING AND AFTER EXECUTION OF SUCH CONSTRUCTION WORK.

LEGEND:

---	: PROPOSED CENTER LINE	▨	: EXISTING FOOTPATH
- - -	: LANE MARKING	▨	: PROPOSED PAVEMENT
---	: ACCESS LANE MARKING	▨	: EXISTING BUS STOP
---	: EDGE LANE MARKING	▨	: EXISTING RAMP/ENTRANCE
---	: PROPOSED KERB LINE		
▨	: PROPOSED FOOTPATH		
P1	: PROPOSED SIGN BOARD		
▨	: PROPOSED CYCLE HUB		
▨	: PROPOSED SMMS HUB		
▨	: PROPOSED TWO WHEELER PARKING		
▨	: PROPOSED PWD (PERSON WITH DISABILITIES) PARKING		
▨	: PROPOSED AUTO RICKSHAW PARKING		
▨	: PROPOSED CAR PARKING		
▨	: PROPOSED LIGHT COMMERCIAL VEHICLE (LCV) PARKING		
▨	: PROPOSED HEAVY COMMERCIAL VEHICLE (HCV) PARKING		
▨	: PROPOSED LOADING/UNLOADING ZONE		
▨	: PROPOSED PICK-UP/DROP-OFF ZONE		

PARKING ALLOCATION (Nos.) FOR ANDARAHALLI MAIN ROAD

CYCLE	SMMS	TWO WHEELER	PWD	CAR	AUTO	PICK-UP/DROP-OFF	LCV	HCV	LOADING/UNLOADING
-	-	-	-	-	-	1	-	-	-

PARKING ARRANGEMENT PLAN

- NOTES:**
- ALL DIMENSION ARE IN METRES UNLESS MENTIONED OTHERWISE.
 - DIMENSION ARE NOT TO BE SCALED, ONLY WRITTEN DIMENSION SHALL BE FOLLOWED.
 - THE GENERAL ARRANGEMENT PLAN HAS BEEN PREPARED USING FIELD MEASUREMENT DRAWINGS.
 - ANY MINOR CHANGES TO THE DRAWING REQUIRED CAN BE DONE TO BEST SUIT AS PER SITE CONDITIONS DURING EXECUTION.
 - THESE DRAWINGS TO BE USED ONLY FOR PROVISION OF AREA PARKING PLAN ASSOCIATED INFRASTRUCTURE.
 - ANY OTHER MANDATORY, WARNING AND INFORMATORY SIGNAGE BOARDS WHICH ARE REQUIRED AS PART OF ROAD SAFETY SHALL BE EXECUTED.
 - THE PARKING SIGNAGES SHOULD BE INSTALLED AS PER THE PARKING SIGNAGE MANUAL SHARED BY DULT.
 - THE LOCATION OF SIGNAGE CAN BE ADJUSTED TO BEST SUIT AS PER SITE CONDITIONS DURING EXECUTION.

REVISION DETAILS	DATE	REV. NO.

SUBMITTED TO:
BRUHAT BENGALURU MAHANAGARA PALIKE

PROJECT TITLE:
**AREA PARKING PLAN
 DASARAHALLI ZONE - WARD NO. 71
 ANDARAHALLI MAIN ROAD
 (7169-7170)**

DRAWING TITLE:
**PARKING ALLOCATION PLAN
 Ch. 0+000 to Ch. 0+084**



THIS DOCUMENT HAS BEEN PREPARED PURSUANT TO AND SUBJECT TO THE TERMS OF DULT. DULT ACCEPTS NO LIABILITY FOR ANY USE OF THIS DOCUMENT OR FOLLOWING DULT EXPRESS AGREEMENT TO SUCH USE OR ONLY FOR THE PURPOSES FOR WHICH IT WAS PREPARED.

AUTHORITY:
Directorate of Urban Land Transport
 Urban Development Department (UDD)
 Government of Karnataka
 BMTCL, TTMC, 19 Block, 4th Floor,
 Shantinagar, K H Road, Bengaluru - 560027
 Tel: 080-22226627, Fax: 080-22226630
 Email: dult@bmtcl.com
 www.urbantransport.kar.nic.in

DRAWING NUMBER: TPE/APPIYZ/08/2021/PAP/AMR/01	REVISION: R0	DATE: JUN 2022	SHEET NUMBER: 01 OF 01
DESIGNED: SC	DRAWN: PTG	CHECKED: SK	

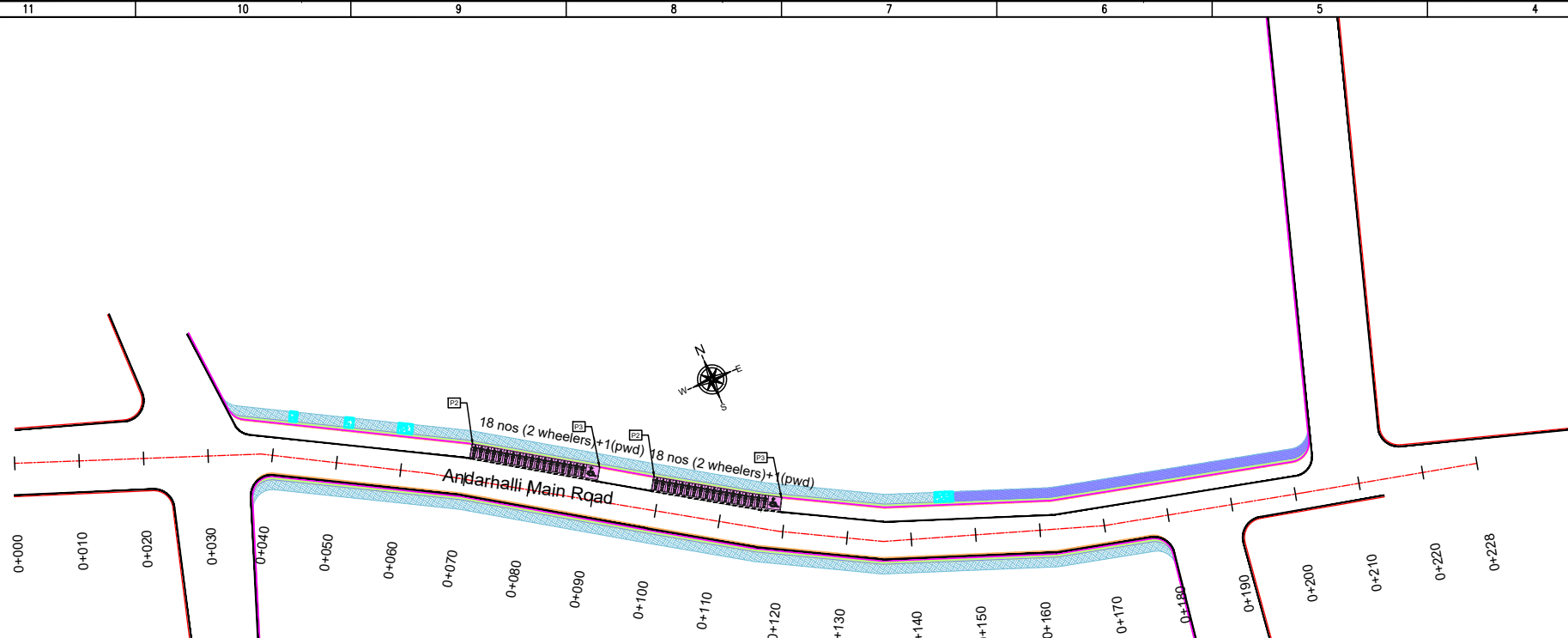
ISSUED ON BEHALF OF DIRECTORATE OF URBAN LAND TRANSPORT

Jun 23, 2022 - 7:03pm
 PLOT No: VTECHNICAL SECTION/WORKSPACE/RSRSH/PT01/DULT/DA AREA PARKING PLAN/03 DASARAHALLI ZONE/RSR/WRD/71/ANDARAHALLI MAIN ROAD (7169-7170)
 File Name:

THIS DRAWING IS THE PROPERTY OF DULT AND SHALL NOT BE COPIED OR USED WITHOUT WRITTEN PERMISSION.
 PROVIDING QUALITY CONTROL AND QUALITY ASSURANCE, WHICH INCLUDES QUALITY OF MATERIALS USED AND WORKMANSHIP PROVIDED ALONG WITH SUPERVISION SHALL BE THE RESPONSIBILITY OF THE CONTRACTOR AND THE PROFESSIONALS INVOLVED FOR SUPERVISION OF CONSTRUCTION WORK BEFORE, DURING AND AFTER EXECUTION OF SUCH CONSTRUCTION WORK.

LEGEND:

- : PROPOSED CENTER LINE
- - - : LANE MARKING
- : ACCESS LANE MARKING
- : EDGE LANE MARKING
- : PROPOSED KERB LINE
- : PROPOSED FOOTPATH
- [P1] : PROPOSED SIGN BOARD
- [] : PROPOSED CYCLE HUB
- [] : PROPOSED SMMS HUB
- [] : PROPOSED TWO WHEELER PARKING
- [] : PROPOSED PWD (PERSON WITH DISABILITIES) PARKING
- [] : PROPOSED AUTO RICKSHAW PARKING
- [] : PROPOSED CAR PARKING
- [] : PROPOSED LIGHT COMMERCIAL VEHICLE (LCV) PARKING
- [] : PROPOSED HEAVY COMMERCIAL VEHICLE (HCV) PARKING
- [] : PROPOSED LOADING/UNLOADING ZONE
- [] : PROPOSED PICK-UP/DROP-OFF ZONE
- [] : EXISTING FOOTPATH
- [] : PROPOSED PAVEMENT
- [] : EXISTING BUS STOP
- [] : EXISTING RAMP/ENTRANCE



PARKING ALLOCATION (Nos.) FOR ANDRAHALLI MAIN ROAD

CYCLE	SMMS	TWO WHEELER	PWD	CAR	AUTO	PICK-UP/DROP-OFF	LCV	HCV	LOADING/UNLOADING
-	-	36	02	-	-	-	-	-	-

PURPOSE OF ISSUE:
PARKING ARRANGEMENT PLAN

- NOTES:**
1. ALL DIMENSION ARE IN METRES UNLESS MENTIONED OTHERWISE.
 2. DIMENSION ARE NOT TO BE SCALED, ONLY WRITTEN DIMENSION SHALL BE FOLLOWED.
 3. THE GENERAL ARRANGEMENT PLAN HAS BEEN PREPARED USING FIELD MEASUREMENT DRAWINGS.
 4. ANY MINOR CHANGES TO THE DRAWING REQUIRED CAN BE DONE TO BEST SUIT AS PER SITE CONDITIONS DURING EXECUTION.
 5. THESE DRAWINGS TO BE USED ONLY FOR PROVISION OF AREA PARKING PLAN ASSOCIATED INFRASTRUCTURE.
 6. ANY OTHER MANDATORY, WARNING AND INFORMATORY SIGNAGE BOARDS WHICH ARE REQUIRED AS PART OF ROAD SAFETY SHALL BE EXECUTED.
 7. THE PARKING SIGNAGES SHOULD BE INSTALLED AS PER THE PARKING SIGNAGE MANUAL SHARED BY DULT.
 8. THE LOCATION OF SIGNAGE CAN BE ADJUSTED TO BEST SUIT AS PER SITE CONDITIONS DURING EXECUTION.

REVISION DETAILS	DATE	REV. NO.

SUBMITTED TO:
BRUHAT BENGALURU MAHANAGARA PALIKE

PROJECT TITLE:
AREA PARKING PLAN DASARAHALLI ZONE - WARD NO. 71 ANDRAHALLI MAIN ROAD (7187-7188)

DRAWING TITLE:
PARKING ALLOCATION PLAN Ch. 0+000 to Ch. 0+228



THIS DOCUMENT HAS BEEN PREPARED PURSUANT TO AND SUBJECT TO THE TERMS OF DULT. DULT ACCEPTS NO LIABILITY FOR ANY USE OF THIS DOCUMENT OR FOLLOWING DULT EXPRESS AGREEMENT TO SUCH USE OR ONLY FOR THE PURPOSES FOR WHICH IT WAS PREPARED.

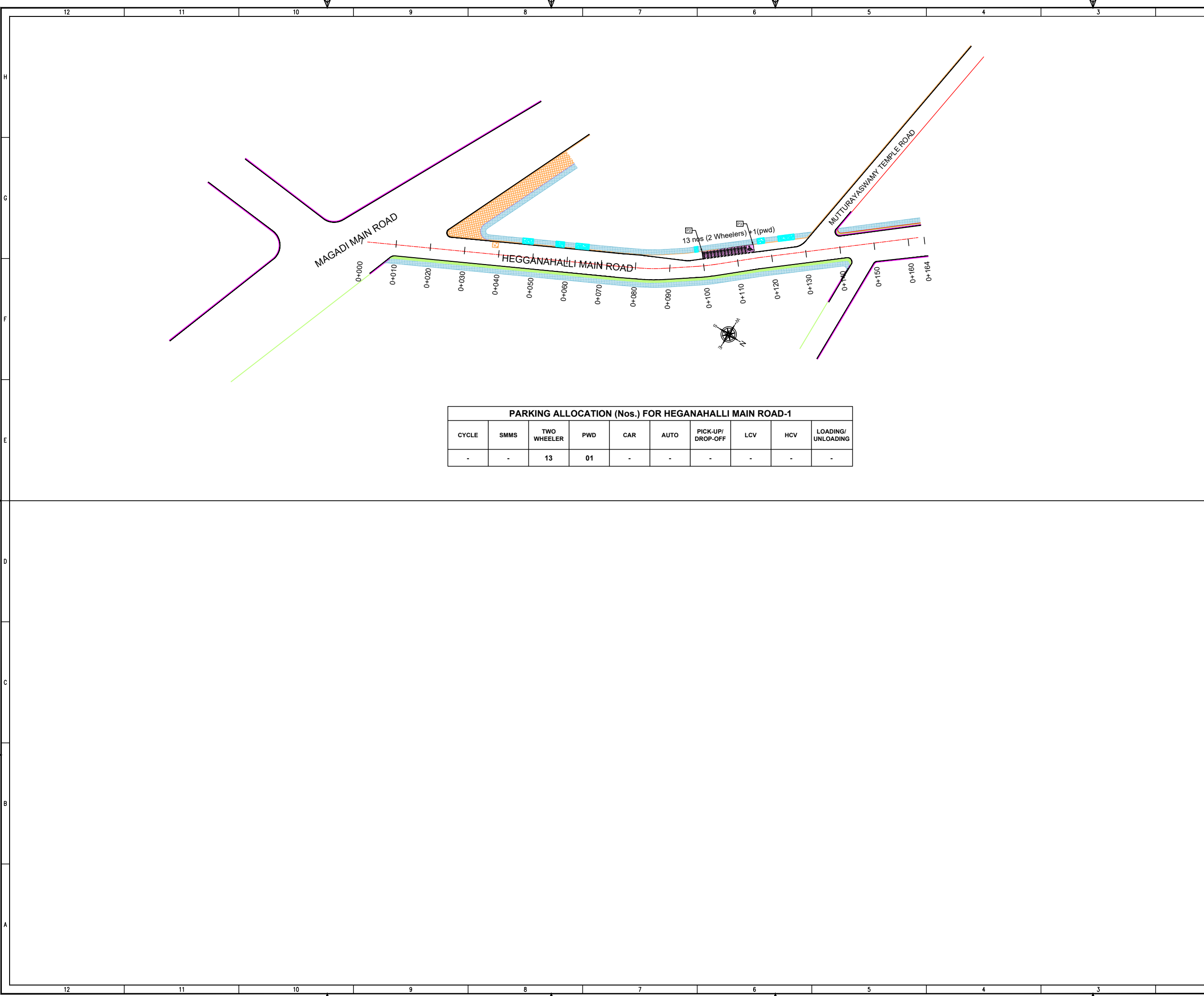
AUTHORITY: Directorate of Urban Land Transport
 Urban Development Department (UDD)
 Government of Karnataka
 BMTCL, T.T.M.C., 'B' Block, 4th Floor,
 Sharmistha, K.H. Road, Bengaluru - 560027
 Tel: 080-22236627, Fax: 080-22236630
 Email: dultbangalore@gmail.com
 www.urbantransport.kar.nic.in

DRAWING NUMBER: TPE/APP/YZ/08/2021/PAP/ANR/01	REVISION: R0	DATE: JUN 2022	SHEET NUMBER: 01 OF 01
DESIGNED: RP	DRAWN: BDN	CHECKED: SK	

ISSUED ON BEHALF OF DIRECTORATE OF URBAN LAND TRANSPORT

Jun 24, 2022, 3:28pm
 File Name: Z:\TECHNICAL_SECTION\WORKSPACE\BROAD WAREHOUSE PARKING PLAN\APP ZONE INSEDA SARAHALLI ZONE\WARD 71\ANDRAHALLI MAIN ROAD\7187-7188\

Jun 24, 2022, 3:28m
 File Name: Z:\TECHNICAL_SECTION\WORKSPACE\BROAD WAREA PARKING PLAN\AREA PARKING PLAN\AREA PARKING PLAN\AREA PARKING PLAN\HEGANAHALLI MAIN ROAD-1 (7101-7102).DWG



PARKING ALLOCATION (Nos.) FOR HEGANAHALLI MAIN ROAD-1

CYCLE	SMMS	TWO WHEELER	PWD	CAR	AUTO	PICK-UP/DROP-OFF	LCV	HCV	LOADING/UNLOADING
-	-	13	01	-	-	-	-	-	-

THIS DRAWING IS THE PROPERTY OF DULT AND SHALL NOT BE COPIED OR USED WITHOUT WRITTEN PERMISSION. PROVIDING QUALITY CONTROL AND QUALITY ASSURANCE, WHICH INCLUDES QUALITY OF MATERIALS USED AND WORKMANSHIP PROVIDED ALONG WITH SUPERVISION SHALL BE THE RESPONSIBILITY OF THE CONTRACTOR AND THE PROFESSIONALS INVOLVED FOR SUPERVISION OF CONSTRUCTION WORK BEFORE, DURING AND AFTER EXECUTION OF SUCH CONSTRUCTION WORK.

LEGEND:

- : PROPOSED CENTER LINE
- - - : LANE MARKING
- - - - : ACCESS LANE MARKING
- : EDGE LANE MARKING
- : PROPOSED KERB LINE
- : PROPOSED FOOTPATH
- [P1] : PROPOSED SIGN BOARD
- [] : PROPOSED CYCLE HUB
- [] : PROPOSED SMMS HUB
- [] : PROPOSED TWO WHEELER PARKING
- [] : PROPOSED PWD (PERSON WITH DISABILITIES) PARKING
- [] : PROPOSED AUTO RICKSHAW PARKING
- [] : PROPOSED CAR PARKING
- [LCV] : PROPOSED LIGHT COMMERCIAL VEHICLE (LCV) PARKING
- [HCV] : PROPOSED HEAVY COMMERCIAL VEHICLE (HCV) PARKING
- [Loading/Unloading] : PROPOSED LOADING/UNLOADING ZONE
- [Pick-up/Drop-off] : PROPOSED PICK-UP/DROP-OFF ZONE
- [] : EXISTING FOOTPATH
- [] : PROPOSED PAVEMENT
- [] : EXISTING BUS STOP
- [] : EXISTING RAMP/ENTRANCE

PURPOSE OF ISSUE:
PARKING ARRANGEMENT PLAN

NOTES:

1. ALL DIMENSION ARE IN METRES UNLESS MENTIONED OTHERWISE.
2. DIMENSION ARE NOT TO BE SCALED, ONLY WRITTEN DIMENSION SHALL BE FOLLOWED.
3. THE GENERAL ARRANGEMENT PLAN HAS BEEN PREPARED USING FIELD MEASUREMENT DRAWINGS.
4. ANY MINOR CHANGES TO THE DRAWING REQUIRED CAN BE DONE TO BEST SUIT AS PER SITE CONDITIONS DURING EXECUTION.
5. THESE DRAWINGS TO BE USED ONLY FOR PROVISION OF AREA PARKING PLAN ASSOCIATED INFRASTRUCTURE.
6. ANY OTHER MANDATORY, WARNING AND INFORMATORY SIGNAGE BOARDS WHICH ARE REQUIRED AS PART OF ROAD SAFETY SHALL BE EXECUTED.
7. THE PARKING SIGNAGES SHOULD BE INSTALLED AS PER THE PARKING SIGNAGE MANUAL SHARED BY DULT.
8. THE LOCATION OF SIGNAGE CAN BE ADJUSTED TO BEST SUIT AS PER SITE CONDITIONS DURING EXECUTION.

REVISION DETAILS	DATE	REV. NO.

SUBMITTED TO:
BRUHAT BENGALURU MAHANAGARA PALIKE

PROJECT TITLE:
AREA PARKING PLAN DASARAHALLI ZONE - WARD NO. 71 HEGANAHALLI MAIN ROAD-1 (7101-7102)

DRAWING TITLE:
PARKING ALLOCATION PLAN Ch. 0+000 to Ch. 0+164

SCALE: 1:500 IN A1 SIZE

THIS DOCUMENT HAS BEEN PREPARED PURSUANT TO AND SUBJECT TO THE TERMS OF DULT. DULT ACCEPTS NO LIABILITY FOR ANY USE OF THIS DOCUMENT OR FOLLOWING DULT EXPRESS AGREEMENT TO SUCH USE OR ONLY FOR THE PURPOSES FOR WHICH IT WAS PREPARED.

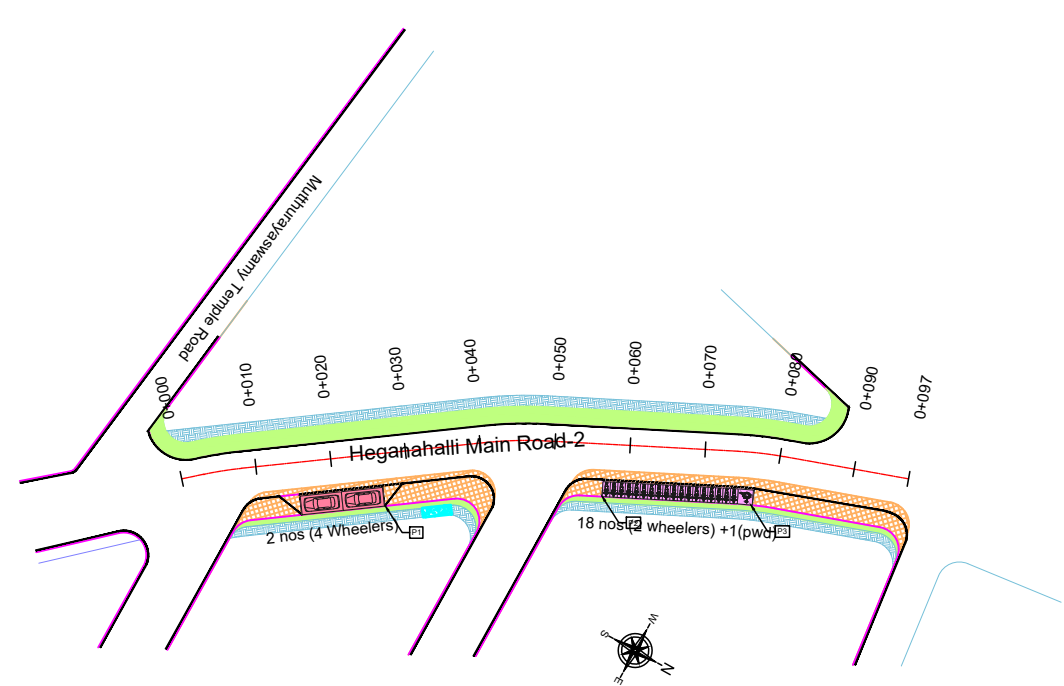
AUTHORITY:
Directorate of Urban Land Transport
 Urban Development Department (UDD)
 Government of Karnataka
 BMTCL, T.T.M.C., 'B' Block, 4th Floor,
 Shaminagar, K.H. Road, Bengaluru - 560027
 Tel: 080-22236627, Fax: 080-22236630
 Email: dultbangalore@gmail.com
 www.urbantransport.kar.nic.in

DRAWING NUMBER:	REVISION:	DATE:	SHEET NUMBER:
TPE/APP/YZ/08/2021/PAP/HMR-1/01	R0	JUN 2022	01 OF 01

DESIGNED:	DRAWN:	CHECKED:
RP	BDN	SK

ISSUED ON BEHALF OF DIRECTORATE OF URBAN LAND TRANSPORT

Jun 24, 2022, 3:28pm
 File Name: Z:\TECHNICAL_SECTION\WORKSPACE\BROAD WARE\PAVING PLAN\AREA PARKING PLAN\AREA PARKING PLAN\HEGANAHALLI MAIN ROAD-2 (7103-7104)



PARKING ALLOCATION (Nos.) FORHEGANAHALLI MAIN ROAD-2									
CYCLE	SMMS	TWO WHEELER	PWD	CAR	AUTO	PICK-UP/DROP-OFF	LCV	HCV	LOADING/UNLOADING
-	-	18	01	02	-	-	-	-	-

THIS DRAWING IS THE PROPERTY OF DULT AND SHALL NOT BE COPIED OR USED WITHOUT WRITTEN PERMISSION. PROVIDING QUALITY CONTROL AND QUALITY ASSURANCE, WHICH INCLUDES QUALITY OF MATERIALS USED AND WORKMANSHIP PROVIDED ALONG WITH SUPERVISION SHALL BE THE RESPONSIBILITY OF THE CONTRACTOR AND THE PROFESSIONALS INVOLVED FOR SUPERVISION OF CONSTRUCTION WORK BEFORE, DURING AND AFTER EXECUTION OF SUCH CONSTRUCTION WORK.

LEGEND:

- PROPOSED CENTER LINE
- LANE MARKING
- ACCESS LANE MARKING
- EDGE LANE MARKING
- PROPOSED KERB LINE
- PROPOSED FOOTPATH
- PROPOSED SIGN BOARD
- PROPOSED CYCLE HUB
- PROPOSED SMMS HUB
- PROPOSED TWO WHEELER PARKING
- PROPOSED PWD (PERSON WITH DISABILITIES) PARKING
- PROPOSED AUTO RICKSHAW PARKING
- PROPOSED CAR PARKING
- PROPOSED LIGHT COMMERCIAL VEHICLE (LCV) PARKING
- PROPOSED HEAVY COMMERCIAL VEHICLE (HCV) PARKING
- PROPOSED LOADING/UNLOADING ZONE
- PROPOSED PICK-UP/DROP-OFF ZONE
- EXISTING FOOTPATH
- PROPOSED PAVEMENT
- EXISTING BUS STOP
- EXISTING RAMP/ENTRANCE

PURPOSE OF ISSUE:
PARKING ARRANGEMENT PLAN

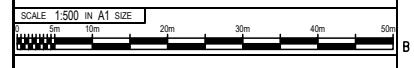
- NOTES:**
- ALL DIMENSION ARE IN METRES UNLESS MENTIONED OTHERWISE.
 - DIMENSION ARE NOT TO BE SCALED, ONLY WRITTEN DIMENSION SHALL BE FOLLOWED.
 - THE GENERAL ARRANGEMENT PLAN HAS BEEN PREPARED USING FIELD MEASUREMENT DRAWINGS.
 - ANY MINOR CHANGES TO THE DRAWING REQUIRED CAN BE DONE TO BEST SUIT AS PER SITE CONDITIONS DURING EXECUTION.
 - THESE DRAWINGS TO BE USED ONLY FOR PROVISION OF AREA PARKING PLAN ASSOCIATED INFRASTRUCTURE.
 - ANY OTHER MANDATORY, WARNING AND INFORMATORY SIGNAGE BOARDS WHICH ARE REQUIRED AS PART OF ROAD SAFETY SHALL BE EXECUTED.
 - THE PARKING SIGNAGES SHOULD BE INSTALLED AS PER THE PARKING SIGNAGE MANUAL SHARED BY DULT.
 - THE LOCATION OF SIGNAGE CAN BE ADJUSTED TO BEST SUIT AS PER SITE CONDITIONS DURING EXECUTION.

REVISION DETAILS	DATE	REV. NO.

SUBMITTED TO:
BRUHAT BENGALURU MAHANAGARA PALIKE

PROJECT TITLE:
AREA PARKING PLAN DASARAHALLI ZONE - WARD NO. 70 HEGANAHALLI MAIN ROAD-2 (7103-7104)

DRAWING TITLE:
PARKING ALLOCATION PLAN Ch. 0+000 to Ch. 0+097



THIS DOCUMENT HAS BEEN PREPARED PURSUANT TO AND SUBJECT TO THE TERMS OF DULT. DULT ACCEPTS NO LIABILITY FOR ANY USE OF THIS DOCUMENT OR FOLLOWING DULT EXPRESS AGREEMENT TO SUCH USE OR ONLY FOR THE PURPOSES FOR WHICH IT WAS PREPARED.

AUTHORITY: Directorate of Urban Land Transport
 Urban Development Department (UDD)
 Government of Karnataka
 BMTCL, T.T.M.C., 'B' Block, 4th Floor,
 Shaminagar, K.H. Road, Bengaluru - 560027
 Tel: 080-22236627, Fax: 080-22236630
 Email: dult@bangalore.gov.in
 www.urbantransport.kar.nic.in

DRAWING NUMBER: TPE/APPY/208/2021/PAP/HMR-2/01	REVISION: R0	DATE: JUN 2022	SHEET NUMBER: 01 OF 02
DESIGNED: RP	DRAWN: BDN	CHECKED: SK	

ISSUED ON BEHALF OF DIRECTORATE OF URBAN LAND TRANSPORT

THIS DRAWING IS THE PROPERTY OF DULT AND SHALL NOT BE COPIED OR USED WITHOUT WRITTEN PERMISSION.
 PROVIDING QUALITY CONTROL AND QUALITY ASSURANCE, WHICH INCLUDES QUALITY OF MATERIALS USED AND WORKMANSHIP PROVIDED ALONG WITH SUPERVISION SHALL BE THE RESPONSIBILITY OF THE CONTRACTOR AND THE PROFESSIONALS INVOLVED FOR SUPERVISION OF CONSTRUCTION WORK BEFORE, DURING AND AFTER EXECUTION OF SUCH CONSTRUCTION WORK.

LEGEND:

- : PROPOSED CENTER LINE
- - - : LANE MARKING
- - - - : ACCESS LANE MARKING
- : EDGE LANE MARKING
- : PROPOSED KERB LINE
- [P1] : PROPOSED SIGN BOARD
- [|||||] : PROPOSED CYCLE HUB
- [|||||] : PROPOSED SMMS HUB
- [|||||] : PROPOSED TWO WHEELER PARKING
- [|||||] : PROPOSED PWD (PERSON WITH DISABILITIES) PARKING
- [|||||] : PROPOSED AUTO RICKSHAW PARKING
- [|||||] : PROPOSED CAR PARKING
- [|||||] : PROPOSED LIGHT COMMERCIAL VEHICLE (LCV) PARKING
- [|||||] : PROPOSED HEAVY COMMERCIAL VEHICLE (HCV) PARKING
- [|||||] : PROPOSED LOADING/UNLOADING ZONE
- [|||||] : PROPOSED PICK-UP/DROP-OFF ZONE
- : EXISTING FOOTPATH
- : PROPOSED PAVEMENT
- : EXISTING BUS STOP
- : EXISTING RAMP/ENTRANCE

PURPOSE OF ISSUE:
PARKING ARRANGEMENT PLAN

- NOTES:**
- ALL DIMENSION ARE IN METRES UNLESS MENTIONED OTHERWISE.
 - DIMENSION ARE NOT TO BE SCALED, ONLY WRITTEN DIMENSION SHALL BE FOLLOWED.
 - THE GENERAL ARRANGEMENT PLAN HAS BEEN PREPARED USING FIELD MEASUREMENT DRAWINGS.
 - ANY MINOR CHANGES TO THE DRAWING REQUIRED CAN BE DONE TO BEST SUIT AS PER SITE CONDITIONS DURING EXECUTION.
 - THESE DRAWINGS TO BE USED ONLY FOR PROVISION OF AREA PARKING PLAN ASSOCIATED INFRASTRUCTURE.
 - ANY OTHER MANDATORY, WARNING AND INFORMATORY SIGNAGE BOARDS WHICH ARE REQUIRED AS PART OF ROAD SAFETY SHALL BE EXECUTED.
 - THE PARKING SIGNAGES SHOULD BE INSTALLED AS PER THE PARKING SIGNAGE MANUAL SHARED BY DULT.
 - THE LOCATION OF SIGNAGE CAN BE ADJUSTED TO BEST SUIT AS PER SITE CONDITIONS DURING EXECUTION.

REVISION DETAILS	DATE	REV. NO.

SUBMITTED TO:
BRUHAT BENGALURU MAHANAGARA PALIKE

PROJECT TITLE:
AREA PARKING PLAN DASARAHALLI ZONE - WARD NO. 71 HOSYSALA NAGAR PARK ROAD (7114-7115)

DRAWING TITLE:
PARKING ALLOCATION PLAN Ch. 0+000 to Ch. 0+289

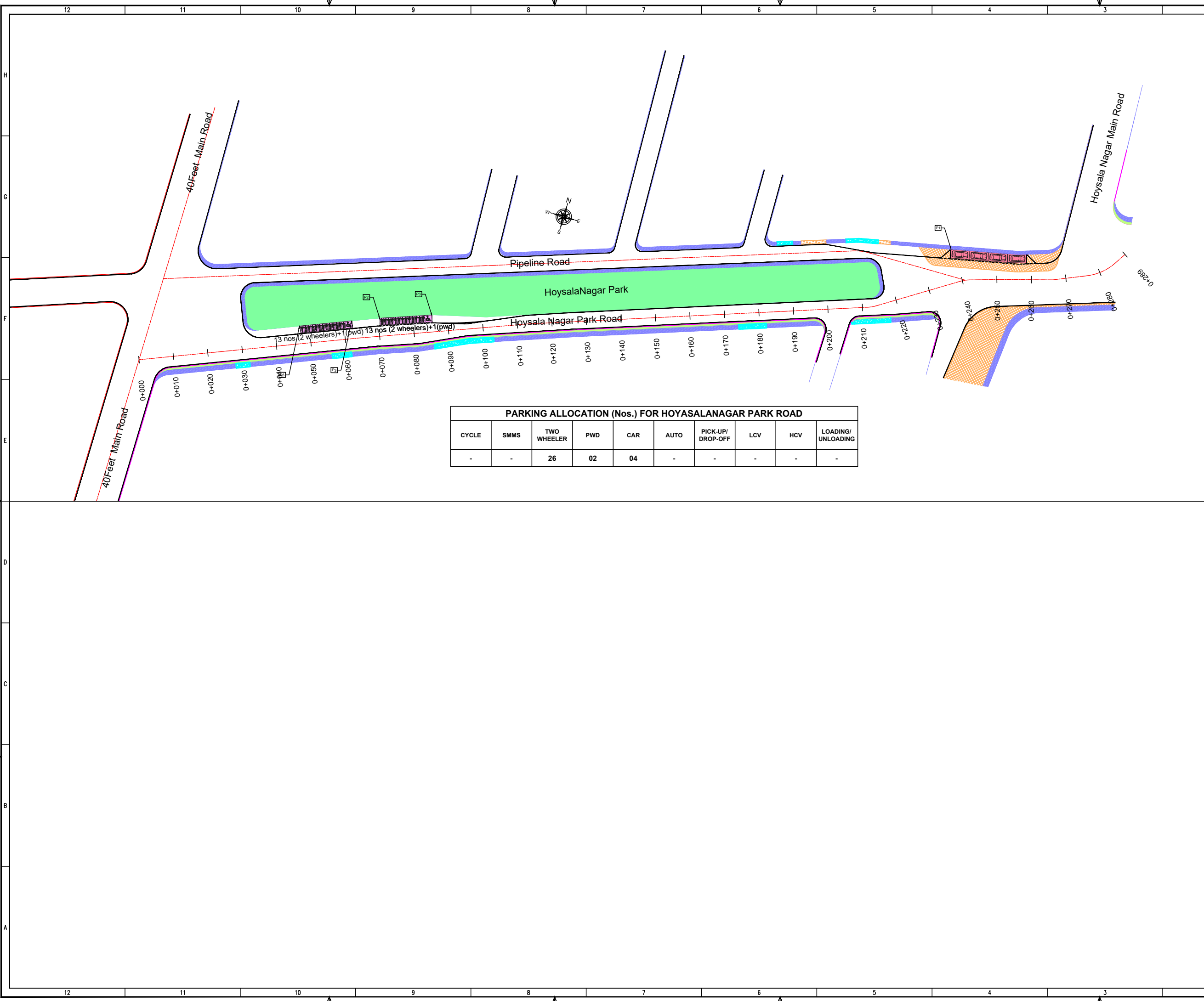


THIS DOCUMENT HAS BEEN PREPARED PURSUANT TO AND SUBJECT TO THE TERMS OF DULT. DULT ACCEPTS NO LIABILITY FOR ANY USE OF THIS DOCUMENT OR FOLLOWING DULT EXPRESS AGREEMENT TO SUCH USE OR ONLY FOR THE PURPOSES FOR WHICH IT WAS PREPARED.

AUTHORITY:
 Directorate of Urban Land Transport
 Urban Development Department (UDD)
 Government of Karnataka
 BMTCL, T.T.M.C., 'B' Block, 4th Floor,
 Sharmistha, K.H. Road, Bengaluru - 560027
 Tel: 080-22236627, Fax: 080-22236630
 Email: dultbangalore@gmail.com
 www.urbantransport.kar.nic.in

DRAWING NUMBER: TPE/APPY/08/2021/PAP/HRP/01	REVISION: R0	DATE: JUN 2022	SHEET NUMBER: 01 OF 01
DESIGNED: RP	DRAWN: BDN	CHECKED: SK	

ISSUED ON BEHALF OF DIRECTORATE OF URBAN LAND TRANSPORT



PARKING ALLOCATION (Nos.) FOR HOYASALANAGAR PARK ROAD

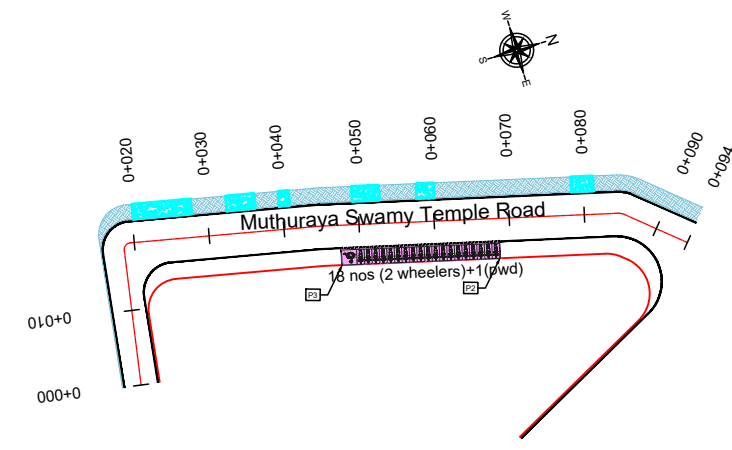
CYCLE	SMMS	TWO WHEELER	PWD	CAR	AUTO	PICK-UP/ DROP-OFF	LCV	HCV	LOADING/ UNLOADING
-	-	26	02	04	-	-	-	-	-

PWD No: Z/TECHNICAL SECTION/SPACE/BLD IN AREA/PARKING PLAN/AREA PARKING PLAN/AREA PARKING PLAN/AREA PARK ROAD (7114-7115) HOYSALA NAGAR PARK ROAD (7114-7115) HOYSALA NAGAR PARK ROAD (7114-7115)
 Date: 06/06/2022

THIS DRAWING IS THE PROPERTY OF DULT AND SHALL NOT BE COPIED OR USED WITHOUT WRITTEN PERMISSION. PROVIDING QUALITY CONTROL AND QUALITY ASSURANCE, WHICH INCLUDES QUALITY OF MATERIALS USED AND WORKMANSHIP PROVIDED ALONG WITH SUPERVISION SHALL BE THE RESPONSIBILITY OF THE CONTRACTOR AND THE PROFESSIONALS INVOLVED FOR SUPERVISION OF CONSTRUCTION WORK BEFORE, DURING AND AFTER EXECUTION OF SUCH CONSTRUCTION WORK.

LEGEND:

	: PROPOSED CENTER LINE		: EXISTING FOOTPATH
	: LANE MARKING		: PROPOSED PAVEMENT
	: ACCESS LANE MARKING		: EXISTING BUS STOP
	: EDGE LANE MARKING		: EXISTING RAMP/ENTRANCE
	: PROPOSED KERB LINE		
	: PROPOSED FOOTPATH		
	: PROPOSED SIGN BOARD		
	: PROPOSED CYCLE HUB		
	: PROPOSED SMMS HUB		
	: PROPOSED TWO WHEELER PARKING		
	: PROPOSED PWD (PERSON WITH DISABILITIES) PARKING		
	: PROPOSED AUTO RICKSHAW PARKING		
	: PROPOSED CAR PARKING		
	: PROPOSED LIGHT COMMERCIAL VEHICLE (LCV) PARKING		
	: PROPOSED HEAVY COMMERCIAL VEHICLE (HCV) PARKING		
	: PROPOSED LOADING/UNLOADING ZONE		
	: PROPOSED PICK-UP/DROP-OFF ZONE		



PARKING ALLOCATION (Nos.) FOR MUTTHURAYASWAMY TEMPLE ROAD

CYCLE	SMMS	TWO WHEELER	PWD	CAR	AUTO	PICK-UP/DROP-OFF	LCV	HCV	LOADING/UNLOADING
-	-	18	01	-	-	-	-	-	-

PURPOSE OF ISSUE:
PARKING ARRANGEMENT PLAN

- NOTES:**
- ALL DIMENSION ARE IN METRES UNLESS MENTIONED OTHERWISE.
 - DIMENSION ARE NOT TO BE SCALED, ONLY WRITTEN DIMENSION SHALL BE FOLLOWED.
 - THE GENERAL ARRANGEMENT PLAN HAS BEEN PREPARED USING FIELD MEASUREMENT DRAWINGS.
 - ANY MINOR CHANGES TO THE DRAWING REQUIRED CAN BE DONE TO BEST SUIT AS PER SITE CONDITIONS DURING EXECUTION.
 - THESE DRAWINGS TO BE USED ONLY FOR PROVISION OF AREA PARKING PLAN ASSOCIATED INFRASTRUCTURE.
 - ANY OTHER MANDATORY, WARNING AND INFORMATORY SIGNAGE BOARDS WHICH ARE REQUIRED AS PART OF ROAD SAFETY SHALL BE EXECUTED.
 - THE PARKING SIGNAGES SHOULD BE INSTALLED AS PER THE PARKING SIGNAGE MANUAL SHARED BY DULT.
 - THE LOCATION OF SIGNAGE CAN BE ADJUSTED TO BEST SUIT AS PER SITE CONDITIONS DURING EXECUTION.

REVISION DETAILS	DATE	REV. NO.

SUBMITTED TO:
**BRUHAT BENGALURU
MAHANAGARA PALIKE**

PROJECT TITLE:
**AREA PARKING PLAN
DASARAHALLI ZONE - WARD NO. 71
MUTHURAYASWAMY TEMPLE ROAD
(7105-7106)**

DRAWING TITLE:
**PARKING ALLOCATION PLAN
Ch. 0+000 to Ch. 0+094**



THIS DOCUMENT HAS BEEN PREPARED PURSUANT TO AND SUBJECT TO THE TERMS OF DULT. DULT ACCEPTS NO LIABILITY FOR ANY USE OF THIS DOCUMENT OR FOLLOWING DULT EXPRESS AGREEMENT TO SUCH USE OR ONLY FOR THE PURPOSES FOR WHICH IT WAS PREPARED.

AUTHORITY:
Directorate of Urban Land Transport
Urban Development Department (UDD)
Government of Karnataka
BMTCL, T.T.M.C., 'B' Block, 4th Floor,
Sharmistha, K.H. Road, Bengaluru - 560027
Tel: 080-22236627, Fax: 080-22236630
Email: dultbangalore@gmail.com
www.urbantransport.kar.nic.in

DRAWING NUMBER: TPE/AP/Y2/08/2021/PAP/MTR/01	REVISION: R0	DATE: JUN 2022	SHEET NUMBER: 01 OF 01
DESIGNED: RP	DRAWN: BDN	CHECKED: SK	

ISSUED ON BEHALF OF DIRECTORATE OF URBAN LAND TRANSPORT

Proj No: Z/TECHNICAL SECTION/WORKSPACE/RAJ IN AREA PARKING PLAN/AREA PARKING PLAN/INSEDA SARAHALLI ZONE/WARD 71/TEMPLE ROAD (7105-7106)
 Date: 06/06/2022

THIS DRAWING IS THE PROPERTY OF DULT AND SHALL NOT BE COPIED OR USED WITHOUT WRITTEN PERMISSION.
 PROVIDING QUALITY CONTROL AND QUALITY ASSURANCE, WHICH INCLUDES QUALITY OF MATERIALS USED AND WORKMANSHIP PROVIDED ALONG WITH SUPERVISION SHALL BE THE RESPONSIBILITY OF THE CONTRACTOR AND THE PROFESSIONALS INVOLVED FOR SUPERVISION OF CONSTRUCTION WORK BEFORE, DURING AND AFTER EXECUTION OF SUCH CONSTRUCTION WORK.

LEGEND:

- : PROPOSED CENTER LINE
- - - : LANE MARKING
- - - : ACCESS LANE MARKING
- : EDGE LANE MARKING
- : PROPOSED KERB LINE
- [P1] : PROPOSED SIGN BOARD
- [Hatched] : PROPOSED CYCLE HUB
- [Hatched] : PROPOSED SMMS HUB
- [Hatched] : PROPOSED TWO WHEELER PARKING
- [Hatched] : PROPOSED PWD (PERSON WITH DISABILITIES) PARKING
- [Hatched] : PROPOSED AUTO RICKSHAW PARKING
- [Hatched] : PROPOSED CAR PARKING
- [Hatched] : PROPOSED LIGHT COMMERCIAL VEHICLE (LCV) PARKING
- [Hatched] : PROPOSED HEAVY COMMERCIAL VEHICLE (HCV) PARKING
- [Hatched] : PROPOSED LOADING/UNLOADING ZONE
- [Hatched] : PROPOSED PICK-UP/DROP-OFF ZONE
- [Hatched] : EXISTING FOOTPATH
- [Hatched] : PROPOSED PAVEMENT
- [Hatched] : EXISTING BUS STOP
- [Hatched] : EXISTING RAMP/ENTRANCE

PURPOSE OF ISSUE:
PARKING ARRANGEMENT PLAN

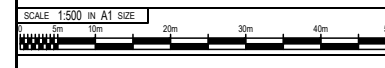
- NOTES:**
- ALL DIMENSION ARE IN METRES UNLESS MENTIONED OTHERWISE.
 - DIMENSION ARE NOT TO BE SCALED, ONLY WRITTEN DIMENSION SHALL BE FOLLOWED.
 - THE GENERAL ARRANGEMENT PLAN HAS BEEN PREPARED USING FIELD MEASUREMENT DRAWINGS.
 - ANY MINOR CHANGES TO THE DRAWING REQUIRED CAN BE DONE TO BEST SUIT AS PER SITE CONDITIONS DURING EXECUTION.
 - THESE DRAWINGS TO BE USED ONLY FOR PROVISION OF AREA PARKING PLAN ASSOCIATED INFRASTRUCTURE.
 - ANY OTHER MANDATORY, WARNING AND INFORMATORY SIGNAGE BOARDS WHICH ARE REQUIRED AS PART OF ROAD SAFETY SHALL BE EXECUTED.
 - THE PARKING SIGNAGES SHOULD BE INSTALLED AS PER THE PARKING SIGNAGE MANUAL SHARED BY DULT.
 - THE LOCATION OF SIGNAGE CAN BE ADJUSTED TO BEST SUIT AS PER SITE CONDITIONS DURING EXECUTION.

REVISION DETAILS	DATE	REV NO

SUBMITTED TO:
BRUHAT BENGALURU MAHANAGARA PALIKE

PROJECT TITLE:
AREA PARKING PLAN DASARAHALLI ZONE - WARD NO. 71 PIPELINE ROAD-2 (7109-7113)

DRAWING TITLE:
PARKING ALLOCATION PLAN Ch. 0+000 to Ch. 0+447

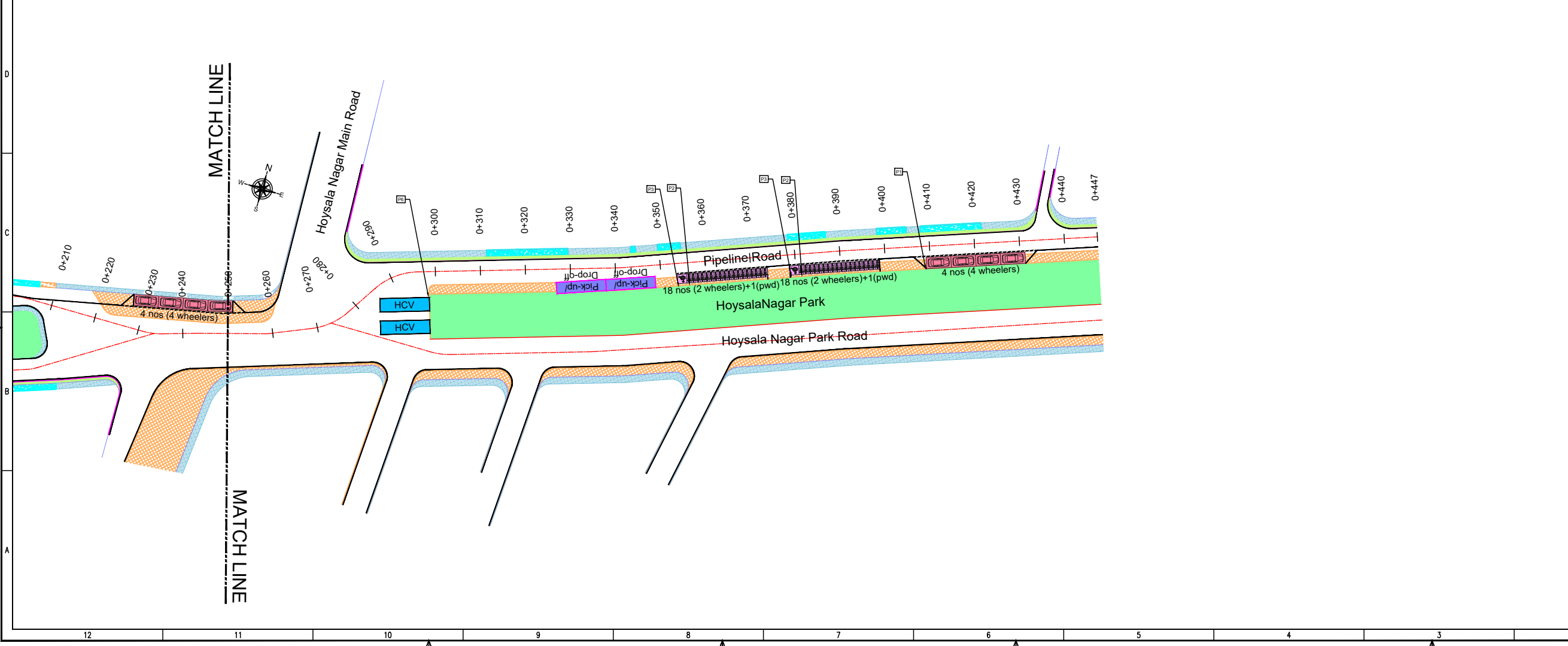
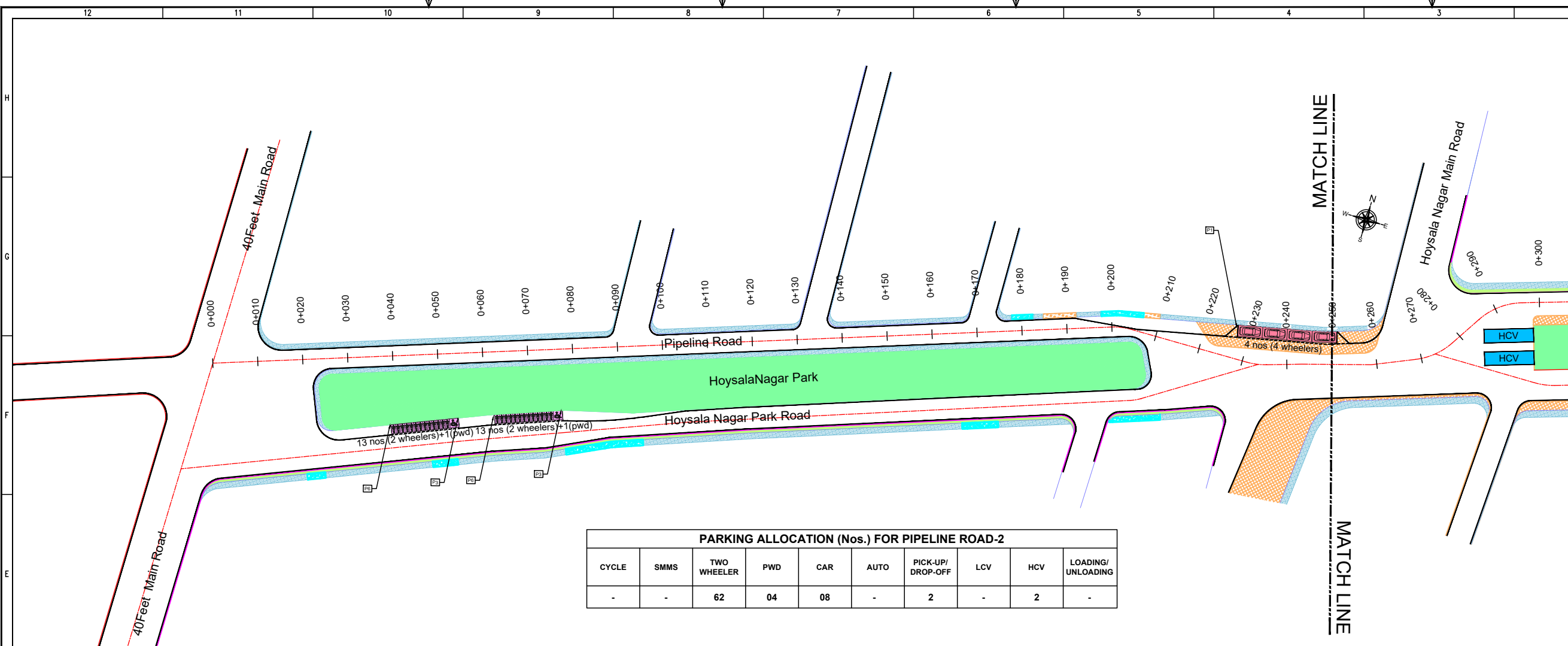


THIS DOCUMENT HAS BEEN PREPARED PURSUANT TO AND SUBJECT TO THE TERMS OF DULT. DULT ACCEPTS NO LIABILITY FOR ANY USE OF THIS DOCUMENT OR FOLLOWING DULT EXPRESS AGREEMENT TO SUCH USE OR ONLY FOR THE PURPOSES FOR WHICH IT WAS PREPARED.

AUTHORITY:
Directorate of Urban Land Transport
 Urban Development Department (UDD)
 Government of Karnataka
 BMTCL, T.M.C., 'B' Block, 4th Floor,
 Sharmistha, K H Road, Bengaluru - 560027
 Tel: 080-22236627, Fax: 080-22236630
 Email: dultbangalore@gmail.com
 www.urbantransport.kar.nic.in

DRAWING NUMBER: TPE/APPY/2/08/2021/PAP/PIR-2/01	REVISION: R0	DATE: JUN 2022	SHEET NUMBER: 01 OF 01
DESIGNED: RP	DRAWN: BDN	CHECKED: SK	

ISSUED ON BEHALF OF DIRECTORATE OF URBAN LAND TRANSPORT

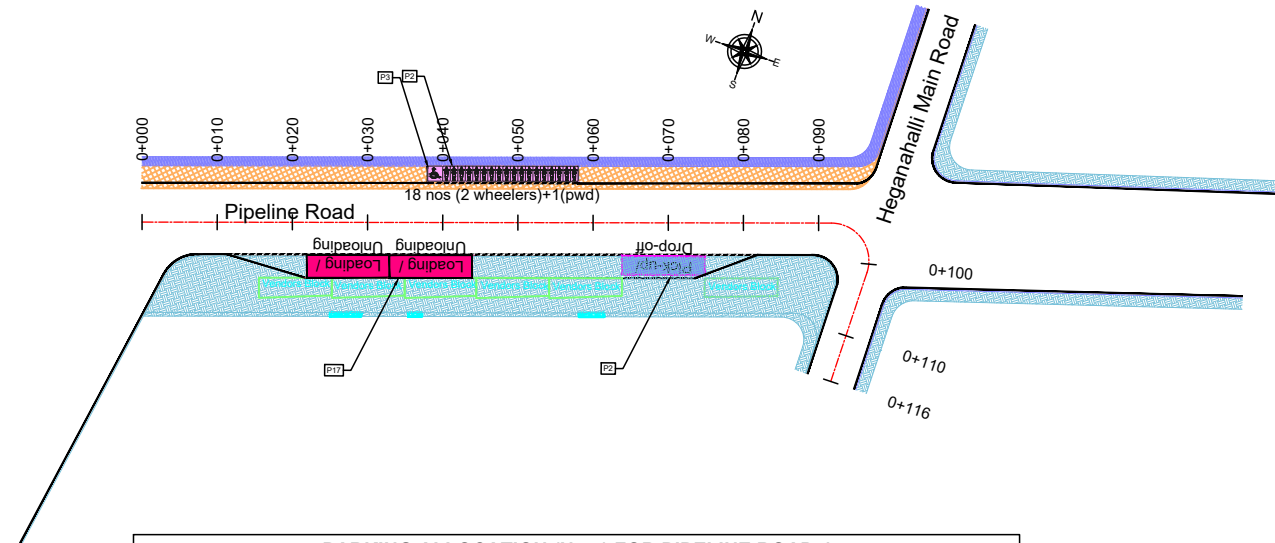


PLOT NO: 21 TECHNICAL SECTION WORKSPACE BALD IN AREA PARKING PLAN APP ZONE INSEDA SARAHALLI ZONE WARD 71 PIPELINE ROAD (7109-7113) DWG NO: TPE/APPY/2/08/2021/PAP/PIR-2/01
 DATE: 24/06/2022
 TIME: 11:28 AM

THIS DRAWING IS THE PROPERTY OF DULT AND SHALL NOT BE COPIED OR USED WITHOUT WRITTEN PERMISSION. PROVIDING QUALITY CONTROL AND QUALITY ASSURANCE, WHICH INCLUDES QUALITY OF MATERIALS USED AND WORKMANSHIP PROVIDED ALONG WITH SUPERVISION SHALL BE THE RESPONSIBILITY OF THE CONTRACTOR AND THE PROFESSIONALS INVOLVED FOR SUPERVISION OF CONSTRUCTION WORK BEFORE, DURING AND AFTER EXECUTION OF SUCH CONSTRUCTION WORK.

LEGEND:

---	: PROPOSED CENTER LINE	---	: EXISTING FOOTPATH
- - -	: LANE MARKING	---	: PROPOSED PAVEMENT
- - - -	: ACCESS LANE MARKING	---	: EXISTING BUS STOP
---	: EDGE LANE MARKING	---	: EXISTING RAMP/ENTRANCE
---	: PROPOSED KERB LINE		
---	: PROPOSED FOOTPATH		
[P1]	: PROPOSED SIGN BOARD		
[C]	: PROPOSED CYCLE HUB		
[S]	: PROPOSED SMMS HUB		
[T]	: PROPOSED TWO WHEELER PARKING		
[P]	: PROPOSED PWD (PERSON WITH DISABILITIES) PARKING		
[R]	: PROPOSED AUTO RICKSHAW PARKING		
[C]	: PROPOSED CAR PARKING		
[LCV]	: PROPOSED LIGHT COMMERCIAL VEHICLE (LCV) PARKING		
[HCV]	: PROPOSED HEAVY COMMERCIAL VEHICLE (HCV) PARKING		
[L/U]	: PROPOSED LOADING/UNLOADING ZONE		
[P/D]	: PROPOSED PICK-UP/DROP-OFF ZONE		



PARKING ALLOCATION (Nos.) FOR PIPELINE ROAD-1

CYCLE	SMMS	TWO WHEELER	PWD	CAR	AUTO	PICK-UP/DROP-OFF	LCV	HCV	LOADING/UNLOADING
-	-	18	1	-	-	1	-	-	2

PURPOSE OF ISSUE:
PARKING ARRANGEMENT PLAN

- NOTES:**
- ALL DIMENSION ARE IN METRES UNLESS MENTIONED OTHERWISE.
 - DIMENSION ARE NOT TO BE SCALED, ONLY WRITTEN DIMENSION SHALL BE FOLLOWED.
 - THE GENERAL ARRANGEMENT PLAN HAS BEEN PREPARED USING FIELD MEASUREMENT DRAWINGS.
 - ANY MINOR CHANGES TO THE DRAWING REQUIRED CAN BE DONE TO BEST SUIT AS PER SITE CONDITIONS DURING EXECUTION.
 - THESE DRAWINGS TO BE USED ONLY FOR PROVISION OF AREA PARKING PLAN ASSOCIATED INFRASTRUCTURE.
 - ANY OTHER MANDATORY, WARNING AND INFORMATORY SIGNAGE BOARDS WHICH ARE REQUIRED AS PART OF ROAD SAFETY SHALL BE EXECUTED.
 - THE PARKING SIGNAGES SHOULD BE INSTALLED AS PER THE PARKING SIGNAGE MANUAL SHARED BY DULT.
 - THE LOCATION OF SIGNAGE CAN BE ADJUSTED TO BEST SUIT AS PER SITE CONDITIONS DURING EXECUTION.

REVISION DETAILS	DATE	REV. NO.

SUBMITTED TO:
BRUHAT BENGALURU MAHANAGARA PALIKE

PROJECT TITLE:
AREA PARKING PLAN DASARAHALLI ZONE - WARD NO. 71 PIPELINE ROAD - 1 (7107-7108)

DRAWING TITLE:
PARKING ALLOCATION PLAN Ch. 0+000 to Ch. 0+116



THIS DOCUMENT HAS BEEN PREPARED PURSUANT TO AND SUBJECT TO THE TERMS OF DULT. DULT ACCEPTS NO LIABILITY FOR ANY USE OF THIS DOCUMENT OR FOLLOWING DULT EXPRESS AGREEMENT TO SUCH USE OR ONLY FOR THE PURPOSES FOR WHICH IT WAS PREPARED.

AUTHORITY:
Directorate of Urban Land Transport
Urban Development Department (UDD)
Government of Karnataka
BMTCL, T.M.C., 'B' Block, 4th Floor,
Shamlingar, K.H. Road, Bengaluru - 560027
Tel: 080-22226627, Fax: 080-22226630
Email: dultbangalore@gmail.com
www.urbantransport.kar.nic.in

DRAWING NUMBER: TPE/AP/Y2/08/2021/PAP/PIR-1/01	REVISION: R0	DATE: JUN 2022	SHEET NUMBER: 01 OF 01
DESIGNED: RP	DRAWN: BDN	CHECKED: SK	

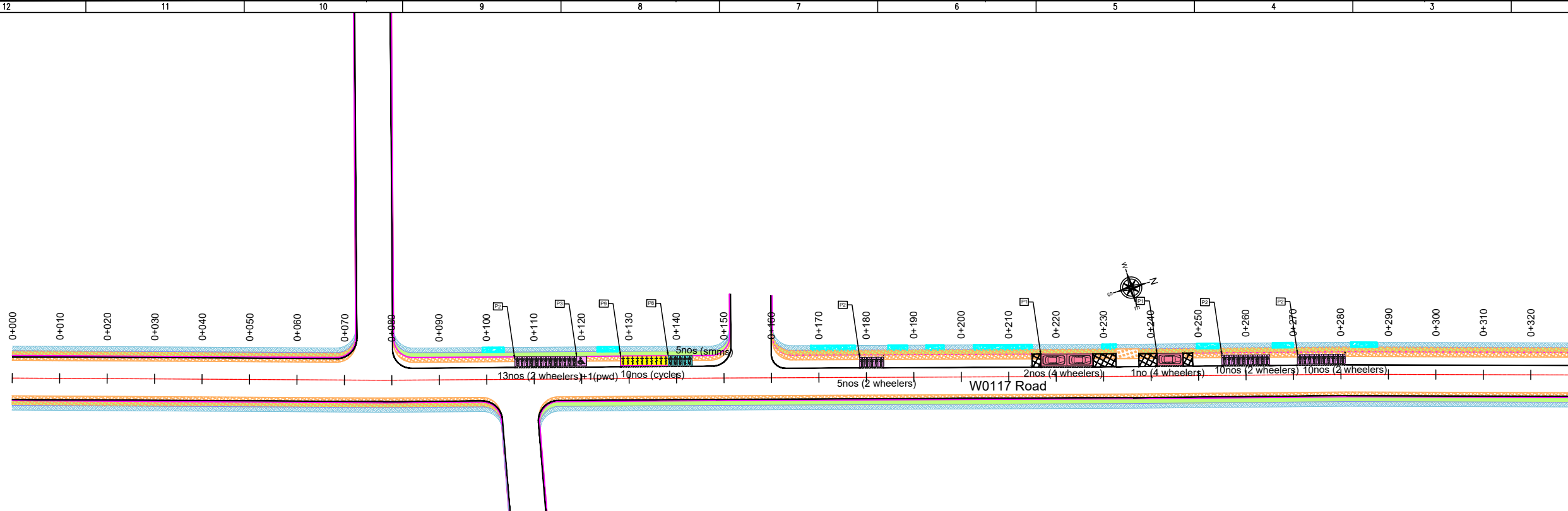
ISSUED ON BEHALF OF DIRECTORATE OF URBAN LAND TRANSPORT

Jun 24, 2022, 3:30pm
 File Name: Z:\TECHNICAL_SECTION\WORKSPACE\BMLD\AREA PARKING PLAN\AREA PARKING PLAN\AREA PARKING PLAN\AREA PARKING PLAN\PIPELINE ROAD-1 (7107-7108)_RECOVER

THIS DRAWING IS THE PROPERTY OF DULT AND SHALL NOT BE COPIED OR USED WITHOUT WRITTEN PERMISSION.
 PROVIDING QUALITY CONTROL AND QUALITY ASSURANCE, WHICH INCLUDES QUALITY OF MATERIALS USED AND WORKMANSHIP PROVIDED ALONG WITH SUPERVISION SHALL BE THE RESPONSIBILITY OF THE CONTRACTOR AND THE PROFESSIONALS INVOLVED FOR SUPERVISION OF CONSTRUCTION WORK BEFORE, DURING AND AFTER EXECUTION OF SUCH CONSTRUCTION WORK.

LEGEND:

- : PROPOSED CENTER LINE
- - - : LANE MARKING
- - - - : ACCESS LANE MARKING
- : EDGE LANE MARKING
- : PROPOSED KERB LINE
- : PROPOSED FOOTPATH
- [P1] : PROPOSED SIGN BOARD
- [||||] : PROPOSED CYCLE HUB
- [||||] : PROPOSED SMMS HUB
- [||||] : PROPOSED TWO WHEELER PARKING
- [||||] : PROPOSED PWD (PERSON WITH DISABILITIES) PARKING
- [||||] : PROPOSED AUTO RICKSHAW PARKING
- [||||] : PROPOSED CAR PARKING
- [||||] : PROPOSED LIGHT COMMERCIAL VEHICLE (LCV) PARKING
- [||||] : PROPOSED HEAVY COMMERCIAL VEHICLE (HCV) PARKING
- [||||] : PROPOSED LOADING/UNLOADING ZONE
- [||||] : PROPOSED PICK-UP/DROP-OFF ZONE
- [||||] : EXISTING FOOTPATH
- [||||] : PROPOSED PAVEMENT
- [||||] : EXISTING BUS STOP
- [||||] : EXISTING RAMP/ENTRANCE



PARKING ALLOCATION (Nos.) FOR BBMP ROAD ID W0117

CYCLE	SMMS	TWO WHEELER	PWD	CAR	AUTO	PICK-UP/DROP-OFF	LCV	HCV	LOADING/UNLOADING
10	05	38	01	03	-	-	-	-	-

PURPOSE OF ISSUE:
PARKING ARRANGEMENT PLAN

- NOTES:**
1. ALL DIMENSION ARE IN METRES UNLESS MENTIONED OTHERWISE.
 2. DIMENSION ARE NOT TO BE SCALED, ONLY WRITTEN DIMENSION SHALL BE FOLLOWED.
 3. THE GENERAL ARRANGEMENT PLAN HAS BEEN PREPARED USING FIELD MEASUREMENT DRAWINGS.
 4. ANY MINOR CHANGES TO THE DRAWING REQUIRED CAN BE DONE TO BEST SUIT AS PER SITE CONDITIONS DURING EXECUTION.
 5. THESE DRAWINGS TO BE USED ONLY FOR PROVISION OF AREA PARKING PLAN ASSOCIATED INFRASTRUCTURE.
 6. ANY OTHER MANDATORY, WARNING AND INFORMATORY SIGNAGE BOARDS WHICH ARE REQUIRED AS PART OF ROAD SAFETY SHALL BE EXECUTED.
 7. THE PARKING SIGNAGES SHOULD BE INSTALLED AS PER THE PARKING SIGNAGE MANUAL SHARED BY DULT.
 8. THE LOCATION OF SIGNAGE CAN BE ADJUSTED TO BEST SUIT AS PER SITE CONDITIONS DURING EXECUTION.

REVISION DETAILS	DATE	REV. NO.

SUBMITTED TO:
BRUHAT BENGALURU MAHANAGARA PALIKE

PROJECT TITLE:
AREA PARKING PLAN DASARAHALLI ZONE - WARD NO. 71 W0117 ROAD (7142-7143)

DRAWING TITLE:
PARKING ALLOCATION PLAN Ch. 0+000 to Ch. 0+330



THIS DOCUMENT HAS BEEN PREPARED PURSUANT TO AND SUBJECT TO THE TERMS OF DULT. DULT ACCEPTS NO LIABILITY FOR ANY USE OF THIS DOCUMENT OR FOLLOWING DULT EXPRESS AGREEMENT TO SUCH USE OR ONLY FOR THE PURPOSES FOR WHICH IT WAS PREPARED.

AUTHORITY:
 Directorate of Urban Land Transport
 Urban Development Department (UDD)
 Government of Karnataka
 BMTCL, T.T.M.C., 'B' Block, 4th Floor,
 Shantinagar, K.H. Road, Bengaluru - 560027
 Tel: 080-22236627, Fax: 080-22236630
 Email: dultbangalore@gmail.com
 www.urbantransport.kar.nic.in

DRAWING NUMBER: TPE/AP/YZ/08/2021/PAP/W0117/01	REVISION: R0	DATE: JUN 2022	SHEET NUMBER: 01 OF 01
DESIGNED: RP	DRAWN: BDN	CHECKED: SK	

ISSUED ON BEHALF OF DIRECTORATE OF URBAN LAND TRANSPORT

Jun 24, 2022, 3:38pm
 File Name: Z:\TECHNICAL_SECTION\WORKSPACE\BALAD IN AREA PARKING PLAN\ANAPP_ZONE INSEDA SARAHALLI_ZONE\WARD 71\W0117 ROAD (7142-7143)\PARKING PLAN\ANAPP_ZONE INSEDA SARAHALLI_ZONE\WARD 71\W0117 ROAD (7142-7143).DWG



shaping the way cities move

Directorate of Urban Land Transport,
Urban Development Department,
Govt. of Karnataka

Address: BMTc, TTMC "B" Block(above bus stand)
4th Floor, K.H. Road, Shanthinagar, Bangalore - 560027

Ph: 080-22226627 : **FAX:** 080-22226630

E-mail: dult@karnataka.gov.in

E-mail: dultbangalore@gmail.com

Website: www.urbantransport.kar.gov.in