



shaping the way cities move

Area Parking Plan for Yelahanka Zone

Volume 2

JUNE 2022

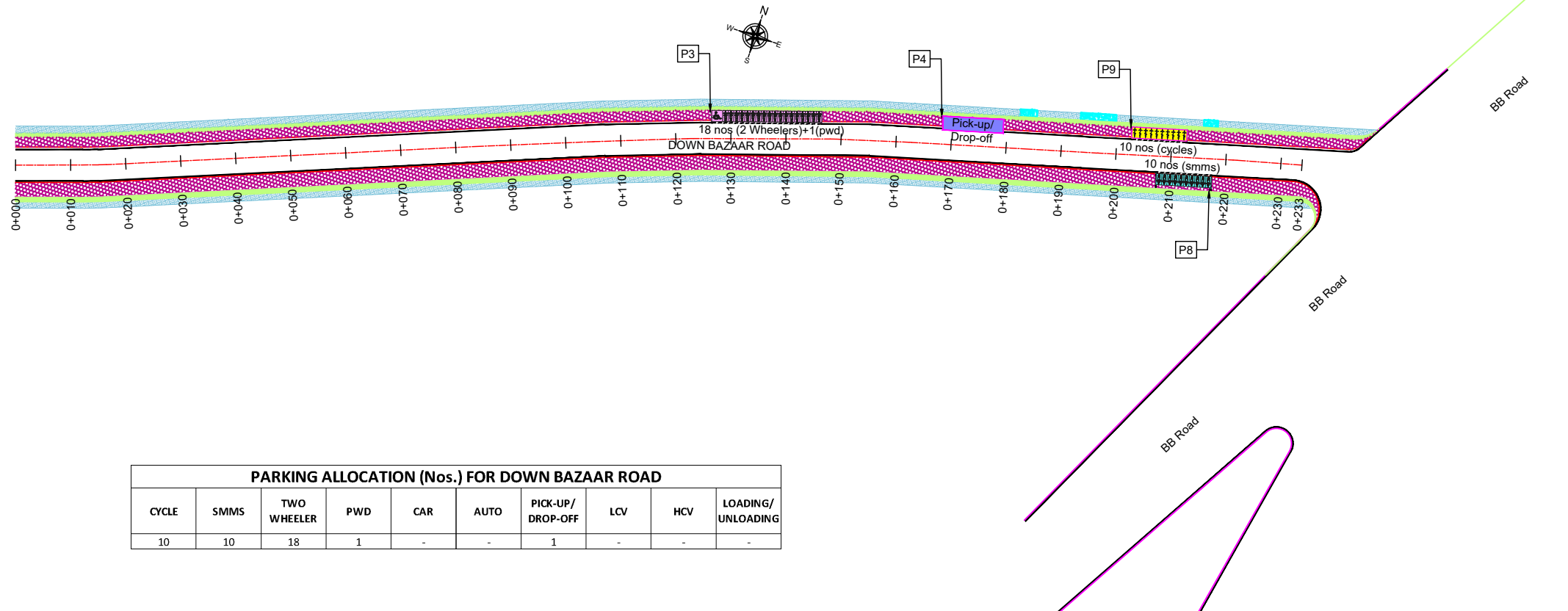
Directorate of Urban Land Transport,

Urban Development Department,

Government of Karnataka



4.5 Detailed Designs Road wise



PARKING ALLOCATION (Nos.) FOR DOWN BAZAAR ROAD										
CYCLE	SMMS	TWO WHEELER	PWD	CAR	AUTO	PICK-UP/DROP-OFF	LCV	HCV	LOADING/UNLOADING	
10	10	18	1	-	-	1	-	-	-	-

THIS DRAWING IS THE PROPERTY OF DULT AND SHALL NOT BE COPIED OR USED WITHOUT WRITTEN PERMISSION. PROVIDING QUALITY CONTROL AND QUALITY ASSURANCE, WHICH INCLUDES QUALITY OF MATERIALS USED AND WORKMANSHIP PROVIDED ALONG WITH SUPERVISION SHALL BE THE RESPONSIBILITY OF THE CONTRACTOR AND THE PROFESSIONALS INVOLVED FOR SUPERVISION OF CONSTRUCTION WORK BEFORE, DURING AND AFTER EXECUTION OF SUCH CONSTRUCTION WORK.

LEGEND:

- : PROPOSED CENTER LINE
- - - : LANE MARKING
- - - : ACCESS LANE MARKING
- : EDGE LANE MARKING
- : PROPOSED KERB LINE
- [P1] : PROPOSED SIGN BOARD
- [||||] : PROPOSED CYCLE HUB
- [||||] : PROPOSED SMMS HUB
- [||||] : PROPOSED TWO WHEELER PARKING
- [P] : PROPOSED PWD (PERSON WITH DISABILITIES) PARKING
- [||||] : PROPOSED AUTO RICKSHAW PARKING
- [||||] : PROPOSED CAR PARKING
- [LCV] : PROPOSED LIGHT COMMERCIAL VEHICLE (LCV) PARKING
- [HCV] : PROPOSED HEAVY COMMERCIAL VEHICLE (HCV) PARKING
- [Loading/Unloading] : PROPOSED LOADING/UNLOADING ZONE
- [Pick-up/Drop-off] : PROPOSED PICK-UP/DROP-OFF ZONE
- : EXISTING FOOTPATH
- : EXISTING SHOULDER
- : EXISTING BUS STOP
- : EXISTING RAMP/ENTRANCE

PURPOSE OF ISSUE:
PARKING ARRANGEMENT PLAN

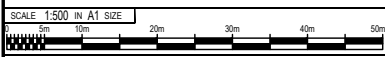
- NOTES:**
- ALL DIMENSION ARE IN METRES UNLESS MENTIONED OTHERWISE.
 - DIMENSION ARE NOT TO BE SCALED, ONLY WRITTEN DIMENSION SHALL BE FOLLOWED.
 - THE GENERAL ARRANGEMENT PLAN HAS BEEN PREPARED USING FIELD MEASUREMENT DRAWINGS.
 - ANY MINOR CHANGES TO THE DRAWING REQUIRED CAN BE DONE TO BEST SUIT AS PER SITE CONDITIONS DURING EXECUTION.
 - THESE DRAWINGS TO BE USED ONLY FOR PROVISION OF AREA PARKING PLAN ASSOCIATED INFRASTRUCTURE.
 - ANY OTHER MANDATORY, WARNING AND INFORMATORY SIGNAGE BOARDS WHICH ARE REQUIRED AS PART OF ROAD SAFETY SHALL BE EXECUTED.
 - THE PARKING SIGNAGES SHOULD BE INSTALLED AS PER THE PARKING SIGNAGE MANUAL, SHARED BY DULT.
 - THE LOCATION OF SIGNAGE CAN BE ADJUSTED TO BEST SUIT AS PER SITE CONDITIONS DURING EXECUTION.

REVISION DETAILS	DATE	REV. NO

SUBMITTED TO:
BRUHAT BENGALURU MAHANAGARA PALIKE

PROJECT TITLE:
AREA PARKING PLAN YELAHANKA ZONE - WARD NO. 01 DOWN BAZAAR ROAD (1015-1016)

DRAWING TITLE:
PARKING ALLOCATION PLAN Ch. 0+000 to Ch. 0+233



THIS DOCUMENT HAS BEEN PREPARED PURSUANT TO AND SUBJECT TO THE TERMS OF DULT. DULT ACCEPTS NO LIABILITY FOR ANY USE OF THIS DOCUMENT OR FOLLOWING DULT EXPRESS AGREEMENT TO SUCH USE OR ONLY FOR THE PURPOSES FOR WHICH IT WAS PREPARED.

AUTHORITY:
Directorate of Urban Land Transport
Urban Development Department (UDD)
Government of Karnataka
BMTCL, T.T.M.C. 'B' Block, 4th Floor,
Shantinggar, K H Road, Bengaluru - 560027
Tel: 080-22226627, Fax: 080-22226630
Email: dultbengaluru@gmail.com
www.urbanlandtransport.kar.nic.in

DRAWING NUMBER: TPE/APP/YZ/08/2021/PAP/DBR/01	REVISION: R0	DATE: JUN 2022	SHEET NUMBER: 01 OF 01
DESIGNED: SHC	DRAWN: BDN	CHECKED: SK	

ISSUED ON BEHALF OF DIRECTORATE OF URBAN LAND TRANSPORT

PWD Date: 22/06/2022, 4:17 PM
 File Name: Z:\TECHNICAL\PROJECT\YELAHANKA\AREA PARKING PLAN\YELAHANKA\ZONE\DETAILED\DESIGN\WARD 01\DOWN BAZAAR ROAD\1015_01\BB-RD\CONTOUR\DOWN BAZAAR ROAD\1015_01\08

THIS DRAWING IS THE PROPERTY OF DULT AND SHALL NOT BE COPIED OR USED WITHOUT WRITTEN PERMISSION. PROVIDING QUALITY CONTROL AND QUALITY ASSURANCE, WHICH INCLUDES QUALITY OF MATERIALS USED AND WORKMANSHIP PROVIDED ALONG WITH SUPERVISION SHALL BE THE RESPONSIBILITY OF THE CONTRACTOR AND THE PROFESSIONALS INVOLVED FOR SUPERVISION OF CONSTRUCTION WORK BEFORE, DURING AND AFTER EXECUTION OF SUCH CONSTRUCTION WORK.

LEGEND:

---	: PROPOSED CENTER LINE	---	: EXISTING FOOTPATH
---	: LANE MARKING	---	: EXISTING SHOULDER
---	: ACCESS LANE MARKING	---	: EXISTING BUS STOP
---	: EDGE LANE MARKING	---	: EXISTING RAMP/ENTRANCE
---	: PROPOSED KERB LINE		
---	: PROPOSED FOOTPATH		
P1	: PROPOSED SIGN BOARD		
---	: PROPOSED CYCLE HUB		
---	: PROPOSED SMMS HUB		
---	: PROPOSED TWO WHEELER PARKING		
---	: PROPOSED PWD (PERSON WITH DISABILITIES) PARKING		
---	: PROPOSED AUTO RICKSHAW PARKING		
---	: PROPOSED CAR PARKING		
---	: PROPOSED LIGHT COMMERCIAL VEHICLE (LCV) PARKING		
---	: PROPOSED HEAVY COMMERCIAL VEHICLE (HCV) PARKING		
---	: PROPOSED LOADING/UNLOADING ZONE		
---	: PROPOSED PICK-UP/DROP-OFF ZONE		

PURPOSE OF ISSUE:
PARKING ARRANGEMENT PLAN

- NOTES:**
1. ALL DIMENSION ARE IN METRES UNLESS MENTIONED OTHERWISE.
 2. DIMENSION ARE NOT TO BE SCALED, ONLY WRITTEN DIMENSION SHALL BE FOLLOWED.
 3. THE GENERAL ARRANGEMENT PLAN HAS BEEN PREPARED USING FIELD MEASUREMENT DRAWINGS.
 4. ANY MINOR CHANGES TO THE DRAWING REQUIRED CAN BE DONE TO BEST SUIT AS PER SITE CONDITIONS DURING EXECUTION.
 5. THESE DRAWINGS TO BE USED ONLY FOR PROVISION OF AREA PARKING PLAN ASSOCIATED INFRASTRUCTURE.
 6. ANY OTHER MANDATORY, WARNING AND INFORMATORY SIGNAGE BOARDS WHICH ARE REQUIRED AS PART OF ROAD SAFETY SHALL BE EXECUTED.
 7. THE PARKING SIGNAGES SHOULD BE INSTALLED AS PER THE PARKING SIGNAGE MANUAL SHARED BY DULT.
 8. THE LOCATION OF SIGNAGE CAN BE ADJUSTED TO BEST SUIT AS PER SITE CONDITIONS DURING EXECUTION.

PARKING ALLOCATION (Nos.) FOR HOSPITAL ROAD

CYCLE	SMMS	TWO WHEELER	PWD	CAR	AUTO	PICK-UP/DROP-OFF	LCV	HCV	LOADING/UNLOADING
5	5	-	-	-	12	1	-	-	-

REVISION DETAILS	DATE	REV. NO.

SUBMITTED TO:
BRUHAT BENGALURU MAHANAGARA PALIKE

PROJECT TITLE:
AREA PARKING PLAN YELAHANKA ZONE - WARD NO. 01 HOSPITAL ROAD (1001-1002)

DRAWING TITLE:
PARKING ALLOCATION PLAN Ch. 0+000 to Ch. 0+340



THIS DOCUMENT HAS BEEN PREPARED PURSUANT TO AND SUBJECT TO THE TERMS OF DULT. DULT ACCEPTS NO LIABILITY FOR ANY USE OF THIS DOCUMENT OR FOLLOWING DULT EXPRESS AGREEMENT TO SUCH USE OR ONLY FOR THE PURPOSES FOR WHICH IT WAS PREPARED.

AUTHORITY: **Directorate of Urban Land Transport**
Urban Development Department (UDD)
Government of Karnataka
BMTCL, T.T.M.C., 'B' Block, 4th Floor,
Sharninagar, K.H. Road, Bengaluru - 560027
Tel: 080-22236627, Fax: 080-22236630
Email: dultbengaluru@gmail.com
www.urbanlandtransport.kar.nic.in

DRAWING NUMBER: TPE/APP/YZ/08/2021/PAP/HPR/01	REVISION: R0	DATE: JUN 2022	SHEET NUMBER: 01 OF 01
DESIGNED: SHC	DRAWN: LLG	CHECKED: SK	

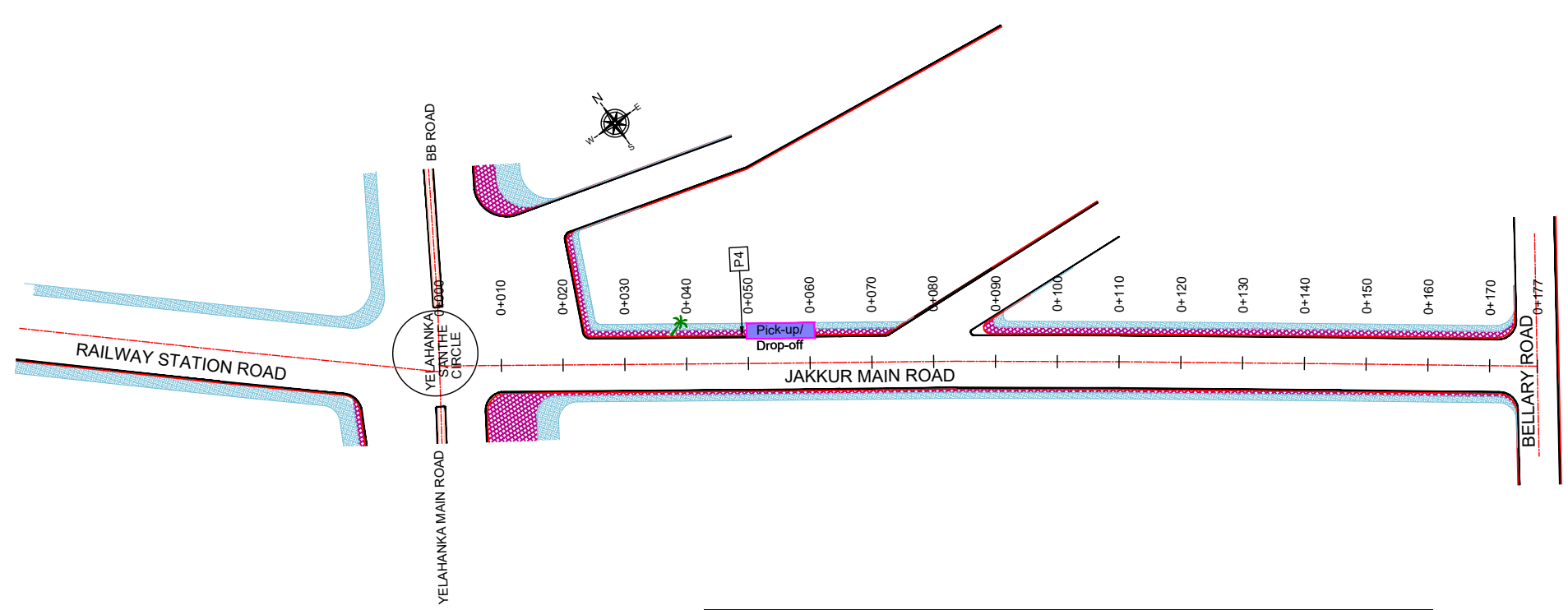
ISSUED ON BEHALF OF DIRECTORATE OF URBAN LAND TRANSPORT

Jun 07, 2022, 4:29pm
 File Name: Z:\TECHNICAL_SECTION\PROJECT_FOLDERS\AREA PARKING PLANS\YELAHANKA ZONE\DETAILS\DESIGNING\WARD HOSPITAL ROAD (RAILWAY STATION ROAD) (1001-1002)\LAYOUT\HOSPITAL ROAD (RAILWAY STATION ROAD) (1001-1002).DWG

THIS DRAWING IS THE PROPERTY OF DULT AND SHALL NOT BE COPIED OR USED WITHOUT WRITTEN PERMISSION. PROVIDING QUALITY CONTROL AND QUALITY ASSURANCE, WHICH INCLUDES QUALITY OF MATERIALS USED AND WORKMANSHIP PROVIDED ALONG WITH SUPERVISION SHALL BE THE RESPONSIBILITY OF THE CONTRACTOR AND THE PROFESSIONALS INVOLVED FOR SUPERVISION OF CONSTRUCTION WORK BEFORE, DURING AND AFTER EXECUTION OF SUCH CONSTRUCTION WORK.

LEGEND:

---	: PROPOSED CENTER LINE	---	: EXISTING FOOTPATH
- - -	: LANE MARKING	---	: EXISTING SHOULDER
- - - -	: ACCESS LANE MARKING	---	: EXISTING BUS STOP
---	: EDGE LANE MARKING	---	: EXISTING RAMP/ENTRANCE
---	: PROPOSED KERB LINE		
---	: PROPOSED FOOTPATH		
P1	: PROPOSED SIGN BOARD		
---	: PROPOSED CYCLE HUB		
---	: PROPOSED SMMS HUB		
---	: PROPOSED TWO WHEELER PARKING		
---	: PROPOSED PWD (PERSON WITH DISABILITIES) PARKING		
---	: PROPOSED AUTO RICKSHAW PARKING		
---	: PROPOSED CAR PARKING		
---	: PROPOSED LIGHT COMMERCIAL VEHICLE (LCV) PARKING		
---	: PROPOSED HEAVY COMMERCIAL VEHICLE (HCV) PARKING		
---	: PROPOSED LOADING/UNLOADING ZONE		
---	: PROPOSED PICK-UP/DROP-OFF ZONE		



PARKING ALLOCATION (Nos.) FOR JAKKUR ROAD

CYCLE	SMMS	TWO WHEELER	PWD	CAR	AUTO	PICK-UP/DROP-OFF	LCV	HCV	LOADING/UNLOADING
-	-	-	-	-	-	1	-	-	-

PURPOSE OF ISSUE:
PARKING ARRANGEMENT PLAN

- NOTES:**
- ALL DIMENSION ARE IN METRES UNLESS MENTIONED OTHERWISE.
 - DIMENSION ARE NOT TO BE SCALED, ONLY WRITTEN DIMENSION SHALL BE FOLLOWED.
 - THE GENERAL ARRANGEMENT PLAN HAS BEEN PREPARED USING FIELD MEASUREMENT DRAWINGS.
 - ANY MINOR CHANGES TO THE DRAWING REQUIRED CAN BE DONE TO BEST SUIT AS PER SITE CONDITIONS DURING EXECUTION.
 - THESE DRAWINGS TO BE USED ONLY FOR PROVISION OF AREA PARKING PLAN ASSOCIATED INFRASTRUCTURE.
 - ANY OTHER MANDATORY, WARNING AND INFORMATORY SIGNAGE BOARDS WHICH ARE REQUIRED AS PART OF ROAD SAFETY SHALL BE EXECUTED.
 - THE PARKING SIGNAGES SHOULD BE INSTALLED AS PER THE PARKING SIGNAGE MANUAL SHARED BY DULT.
 - THE LOCATION OF SIGNAGE CAN BE ADJUSTED TO BEST SUIT AS PER SITE CONDITIONS DURING EXECUTION.

REVISION DETAILS	DATE	REV. NO.

SUBMITTED TO:
BRUHAT BENGALURU MAHANAGARA PALIKE

PROJECT TITLE:
AREA PARKING PLAN YELAHANKA ZONE - WARD NO. 01 JAKKUR MAIN ROAD (1007-1008)

DRAWING TITLE:
PARKING ALLOCATION PLAN Ch. 0+000 to Ch. 0+177



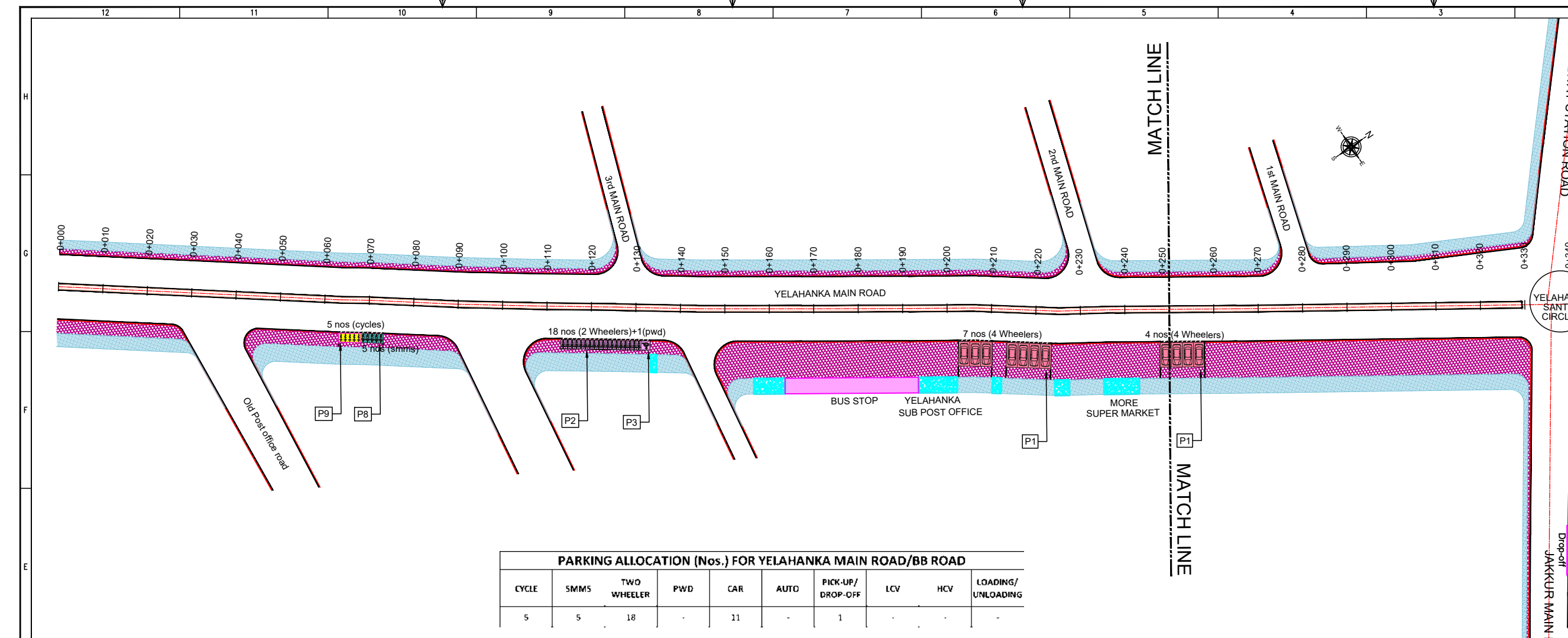
THIS DOCUMENT HAS BEEN PREPARED PURSUANT TO AND SUBJECT TO THE TERMS OF DULT. DULT ACCEPTS NO LIABILITY FOR ANY USE OF THIS DOCUMENT OR FOLLOWING DULT EXPRESS AGREEMENT TO SUCH USE OR ONLY FOR THE PURPOSES FOR WHICH IT WAS PREPARED.

AUTHORITY: Directorate of Urban Land Transport
Urban Development Department (UDD)
Government of Karnataka
BMTCL, T.T.M.C., 'B' Block, 4th Floor,
Sharmistha, K.H. Road, Bengaluru - 560027
Tel: 080-22226627, Fax: 080-22226630
Email: dultbangalore@gmail.com
www.urbantransport.kar.nic.in

DRAWING NUMBER: TPE/APP/YZ/08/2021/PAP/JMR/01	REVISION: R0	DATE: JUN 2022	SHEET NUMBER: 01 OF 01
DESIGNED: SHC	DRAWN: BDN	CHECKED: SK	

ISSUED ON BEHALF OF DIRECTORATE OF URBAN LAND TRANSPORT

Jun 07, 2022, 4:26pm
 File Name: Z:\TECHNICAL_SECTION\PROJECT_FOLDERS\AREA PARKING PLAN\YELAHANKA ZONE\DETAILS\DESIGN\WARD JAKKUR MAIN ROAD\1007-1008\1007-1008



PARKING ALLOCATION (Nos.) FOR YELAHANKA MAIN ROAD/BB ROAD

CYCLE	SMMS	TWO WHEELER	PWD	CAR	AUTO	PICK-UP/DROP-OFF	LCV	HCV	LOADING/UNLOADING
5	5	18	-	11	-	1	-	-	-

THIS DRAWING IS THE PROPERTY OF DULT AND SHALL NOT BE COPIED OR USED WITHOUT WRITTEN PERMISSION. PROVIDING QUALITY CONTROL AND QUALITY ASSURANCE, WHICH INCLUDES QUALITY OF MATERIALS USED AND WORKMANSHIP PROVIDED ALONG WITH SUPERVISION SHALL BE THE RESPONSIBILITY OF THE CONTRACTOR AND THE PROFESSIONALS INVOLVED FOR SUPERVISION OF CONSTRUCTION WORK BEFORE, DURING AND AFTER EXECUTION OF SUCH CONSTRUCTION WORK.

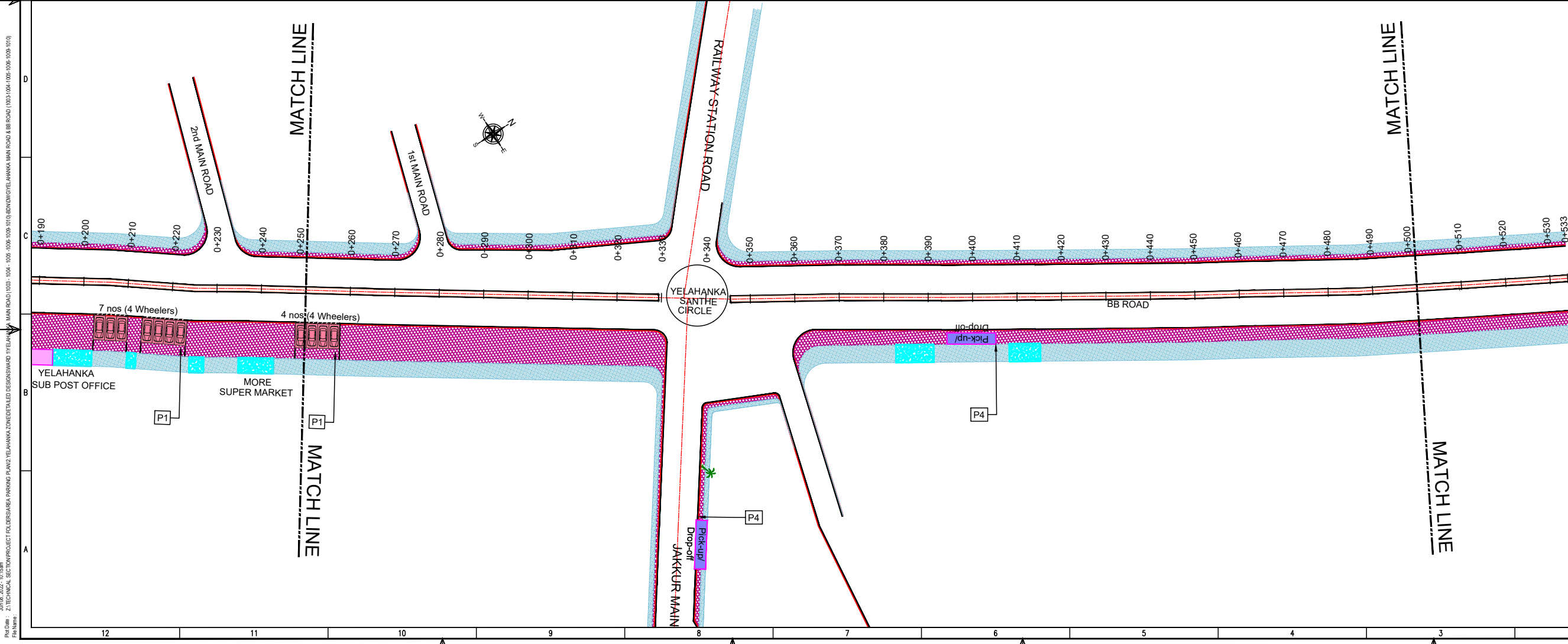
LEGEND:

- PROPOSED CENTER LINE
- LANE MARKING
- ACCESS LANE MARKING
- EDGE LANE MARKING
- PROPOSED KERB LINE
- PROPOSED FOOTPATH
- PROPOSED SIGN BOARD
- PROPOSED CYCLE HUB
- PROPOSED SMMS HUB
- PROPOSED TWO WHEELER PARKING
- PROPOSED PWD (PERSON WITH DISABILITIES) PARKING
- PROPOSED AUTO RICKSHAW PARKING
- PROPOSED CAR PARKING
- PROPOSED LIGHT COMMERCIAL VEHICLE (LCV) PARKING
- PROPOSED HEAVY COMMERCIAL VEHICLE (HCV) PARKING
- PROPOSED LOADING/UNLOADING ZONE
- PROPOSED PICK-UP/DROP-OFF ZONE
- EXISTING FOOTPATH
- EXISTING SHOULDER
- EXISTING BUS STOP
- EXISTING RAMP/ENTRANCE

PURPOSE OF ISSUE:
PARKING ARRANGEMENT PLAN

NOTES:

- ALL DIMENSION ARE IN METRES UNLESS MENTIONED OTHERWISE.
- DIMENSION ARE NOT TO BE SCALED, ONLY WRITTEN DIMENSION SHALL BE FOLLOWED.
- THE GENERAL ARRANGEMENT PLAN HAS BEEN PREPARED USING FIELD MEASUREMENT DRAWINGS.
- ANY MINOR CHANGES TO THE DRAWING REQUIRED CAN BE DONE TO BEST SUIT AS PER SITE CONDITIONS DURING EXECUTION.
- THESE DRAWINGS TO BE USED ONLY FOR PROVISION OF AREA PARKING PLAN ASSOCIATED INFRASTRUCTURE.
- ANY OTHER MANDATORY, WARNING AND INFORMATORY SIGNAGE BOARDS WHICH ARE REQUIRED AS PART OF ROAD SAFETY SHALL BE EXECUTED.
- THE PARKING SIGNAGES SHOULD BE INSTALLED AS PER THE PARKING SIGNAGE MANUAL SHARED BY DULT.
- THE LOCATION OF SIGNAGE CAN BE ADJUSTED TO BEST SUIT AS PER SITE CONDITIONS DURING EXECUTION.



REVISION DETAILS

NO.	DESCRIPTION	DATE	REV. NO.

SUBMITTED TO:
BRUHAT BENGALURU MAHANAGARA PALIKE

PROJECT TITLE:
AREA PARKING PLAN YELAHANKA ZONE - WARD NO. 01 YELAHANKA MAIN ROAD & BB ROAD(1003-1004-1005-1006-1009-1010)

DRAWING TITLE:
PARKING ALLOCATION PLAN Ch. 0+000 to Ch. 0+533

SCALE: 1:500 IN A1 SIZE

THIS DOCUMENT HAS BEEN PREPARED PURSUANT TO AND SUBJECT TO THE TERMS OF DULT. DULT ACCEPTS NO LIABILITY FOR ANY USE OF THIS DOCUMENT OR FOLLOWING DULT EXPRESS AGREEMENT TO SUCH USE OR ONLY FOR THE PURPOSES FOR WHICH IT WAS PREPARED.

AUTHORITY:
Directorate of Urban Land Transport
Urban Development Department (UDD)
Government of Karnataka
BMTCL, T.T.M.C., 'B' Block, 4th Floor,
Shamlingar, K.H. Road, Bangalore - 560027
Tel: 080-22226627, Fax: 080-22226630
Email: dultbangalore@gmail.com
www.urbanlandtransport.kar.nic.in

DRAWING NUMBER:	REVISION:	DATE:	SHEET NUMBER:
TPE/APPYZ/08/2021/PAP/YBR/01	R0	JUN 2022	01 OF 01

DESIGNED:	DRAWN:	CHECKED:
SHC	BDN	SK

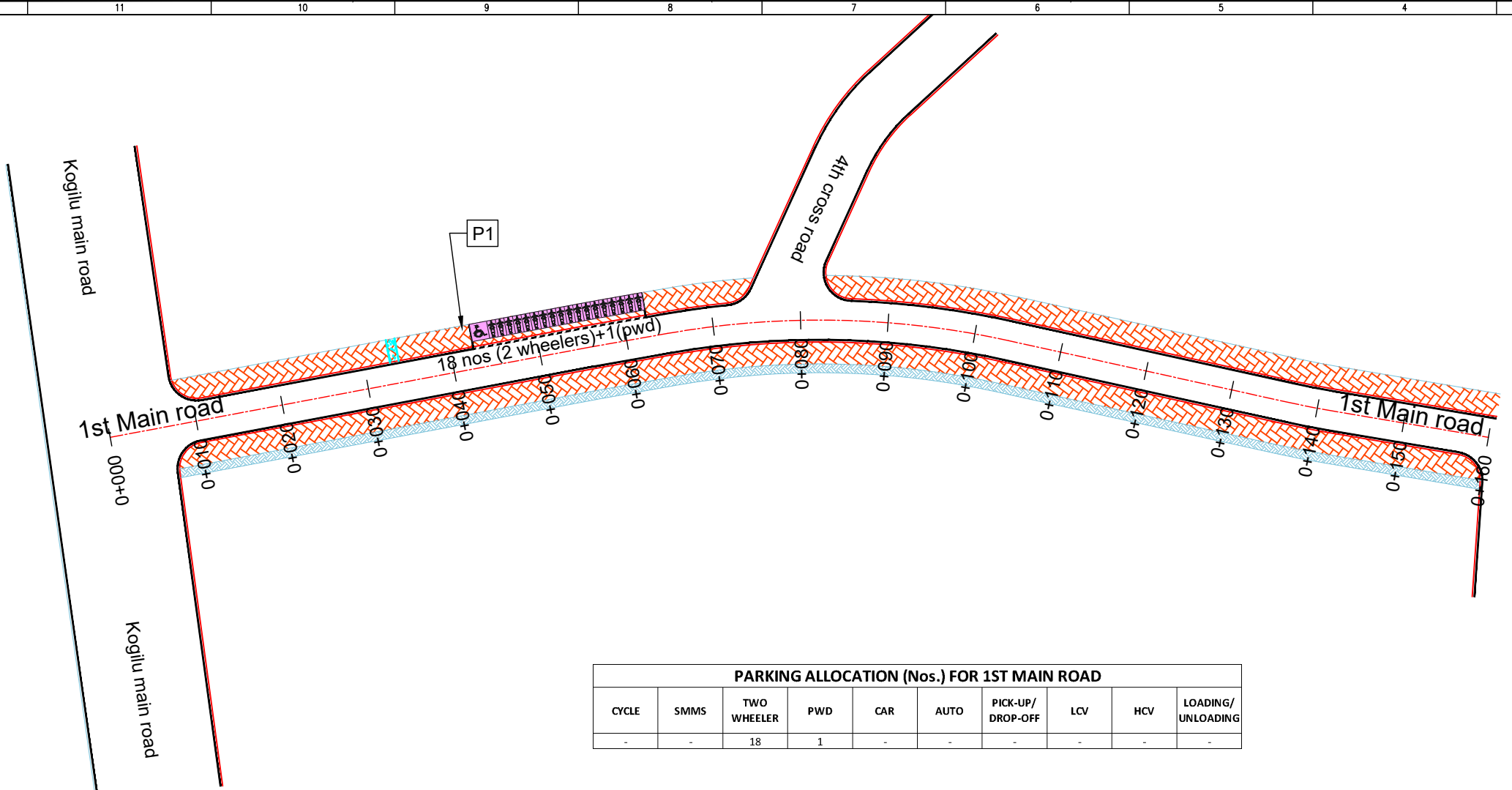
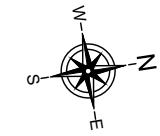
ISSUED ON BEHALF OF DIRECTORATE OF URBAN LAND TRANSPORT

Jun 08, 2022 - 10:58am
 PWD:08 - Z:TECHNICAL SECTION/PROJECT FOLDER/SANDEEP PAVAN YELAHANKA ZONE/DETAILS DESIGNING/AREA PARKING PLAN YELAHANKA MAIN ROAD & BB ROAD (1003-1004-1005-1006-1009-1010)

THIS DRAWING IS THE PROPERTY OF DULT AND SHALL NOT BE COPIED OR USED WITHOUT WRITTEN PERMISSION.
 PROVIDING QUALITY CONTROL AND QUALITY ASSURANCE, WHICH INCLUDES QUALITY OF MATERIALS USED AND WORKMANSHIP PROVIDED ALONG WITH SUPERVISION SHALL BE THE RESPONSIBILITY OF THE CONTRACTOR AND THE PROFESSIONALS INVOLVED FOR SUPERVISION OF CONSTRUCTION WORK BEFORE, DURING AND AFTER EXECUTION OF SUCH CONSTRUCTION WORK.

LEGEND:

— — — — —	: PROPOSED CENTER LINE	▨	: EXISTING FOOTPATH
- - - - -	: LANE MARKING	▨	: EXISTING SHOULDER
- - - - -	: ACCESS LANE MARKING	▨	: EXISTING BUS STOP
—	: EDGE LANE MARKING	▨	: EXISTING RAMP/ENTRANCE
—	: PROPOSED KERB LINE		
▨	: PROPOSED FOOTPATH		
[P1]	: PROPOSED SIGN BOARD		
▨	: PROPOSED CYCLE HUB		
▨	: PROPOSED SMMS HUB		
▨	: PROPOSED TWO WHEELER PARKING		
▨	: PROPOSED PWD (PERSON WITH DISABILITIES) PARKING		
▨	: PROPOSED AUTO RICKSHAW PARKING		
▨	: PROPOSED CAR PARKING		
▨	: PROPOSED LIGHT COMMERCIAL VEHICLE (LCV) PARKING		
▨	: PROPOSED HEAVY COMMERCIAL VEHICLE (HCV) PARKING		
▨	: PROPOSED LOADING/UNLOADING ZONE		
▨	: PROPOSED PICK-UP/DROP-OFF ZONE		



PARKING ALLOCATION (Nos.) FOR 1ST MAIN ROAD

CYCLE	SMMS	TWO WHEELER	PWD	CAR	AUTO	PICK-UP/DROP-OFF	LCV	HCV	LOADING/UNLOADING
-	-	18	1	-	-	-	-	-	-

PURPOSE OF ISSUE:
PARKING ARRANGEMENT PLAN

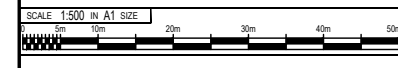
- NOTES:**
- ALL DIMENSION ARE IN METRES UNLESS MENTIONED OTHERWISE.
 - DIMENSION ARE NOT TO BE SCALED, ONLY WRITTEN DIMENSION SHALL BE FOLLOWED.
 - THE GENERAL ARRANGEMENT PLAN HAS BEEN PREPARED USING FIELD MEASUREMENT DRAWINGS.
 - ANY MINOR CHANGES TO THE DRAWING REQUIRED CAN BE DONE TO BEST SUIT AS PER SITE CONDITIONS DURING EXECUTION.
 - THESE DRAWINGS TO BE USED ONLY FOR PROVISION OF AREA PARKING PLAN ASSOCIATED INFRASTRUCTURE.
 - ANY OTHER MANDATORY, WARNING AND INFORMATORY SIGNAGE BOARDS WHICH ARE REQUIRED AS PART OF ROAD SAFETY SHALL BE EXECUTED.
 - THE PARKING SIGNAGES SHOULD BE INSTALLED AS PER THE PARKING SIGNAGE MANUAL, SHARED BY DULT.
 - THE LOCATION OF SIGNAGE CAN BE ADJUSTED TO BEST SUIT AS PER SITE CONDITIONS DURING EXECUTION.

REVISION DETAILS	DATE	REV. NO.

SUBMITTED TO:
BRUHAT BENGALURU MAHANAGARA PALIKE

PROJECT TITLE:
AREA PARKING PLAN YELAHANKA ZONE - WARD NO. 1 1st MAIN ROAD (1011 - 1012)

DRAWING TITLE:
PARKING ALLOCATION PLAN Ch. 0+000 to Ch. 0+160



THIS DOCUMENT HAS BEEN PREPARED PURSUANT TO AND SUBJECT TO THE TERMS OF DULT. DULT ACCEPTS NO LIABILITY FOR ANY USE OF THIS DOCUMENT OR FOLLOWING DULT EXPRESS AGREEMENT TO SUCH USE OR ONLY FOR THE PURPOSES FOR WHICH IT WAS PREPARED.

AUTHORITY:
Directorate of Urban Land Transport
 Urban Development Department (UDD)
 Government of Karnataka
 BMTC, TTMC, B' Block, 4th Floor,
 Shantinggar, K H Road, Bengaluru - 560027
 Tel: 080-22226627, Fax: 080-22226630
 Email: dultbengaluru@gmail.com
 www.urbanlandtransport.kar.nic.in

DRAWING NUMBER:	REVISION:	DATE:	SHEET NUMBER:
TPE/AP/YZ/08/2021/PAP1MR/01	RO	JUN 2022	01 OF 01

DESIGNED:	DRAWN:	CHECKED:
SHC	PTG	SK

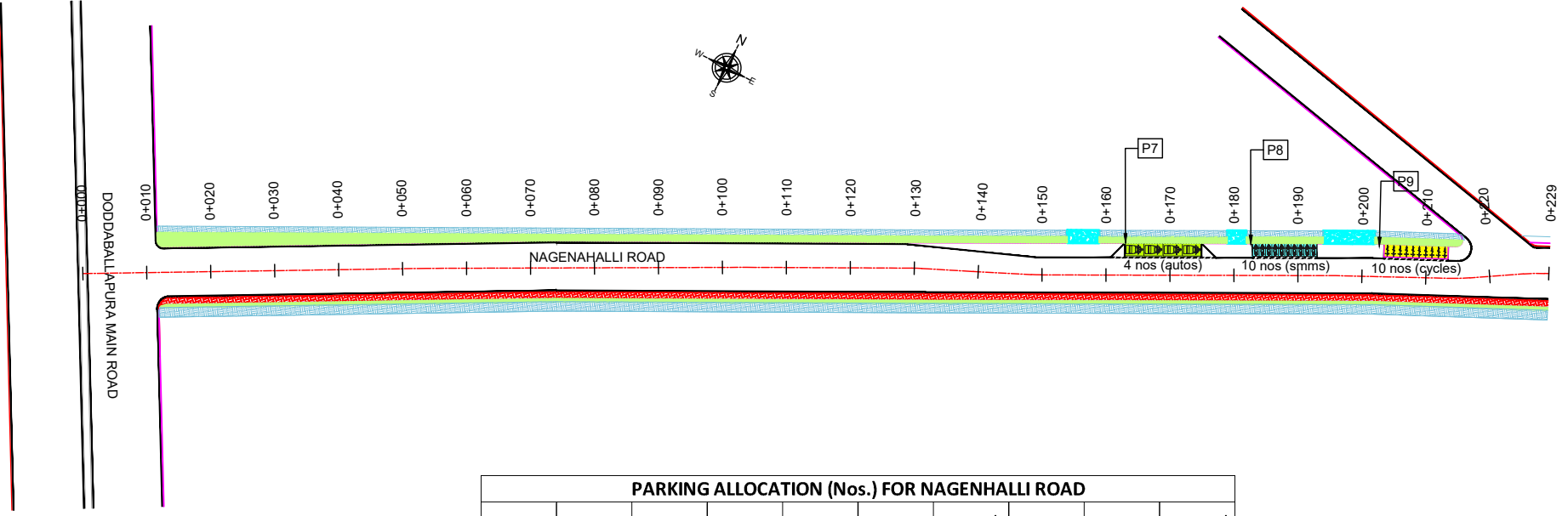
ISSUED ON BEHALF OF DIRECTORATE OF URBAN LAND TRANSPORT

PWD Date: 22/06/2022, 4:13pm
 File Name: Z:\TECHNICAL_SECTION\PROJECT_FOLDERS\AREA PARKING PLAN\YELAHANKA\ZHEDETAILS\DESIGN\WARD 023\1ST MAIN ROAD (1011-1012)\PTG\1ST MAIN ROAD (1011-1012)

THIS DRAWING IS THE PROPERTY OF DULT AND SHALL NOT BE COPIED OR USED WITHOUT WRITTEN PERMISSION.
 PROVIDING QUALITY CONTROL AND QUALITY ASSURANCE, WHICH INCLUDES QUALITY OF MATERIALS USED AND WORKMANSHIP PROVIDED ALONG WITH SUPERVISION SHALL BE THE RESPONSIBILITY OF THE CONTRACTOR AND THE PROFESSIONALS INVOLVED FOR SUPERVISION OF CONSTRUCTION WORK BEFORE, DURING AND AFTER EXECUTION OF SUCH CONSTRUCTION WORK.

LEGEND:

- - - - - : PROPOSED CENTER LINE
- - - - - : LANE MARKING
- - - - - : ACCESS LANE MARKING
- — — — — : EDGE LANE MARKING
- — — — — : PROPOSED KERB LINE
- — — — — : PROPOSED FOOTPATH
- [P1] : PROPOSED SIGN BOARD
- [CYCLE] : PROPOSED CYCLE HUB
- [SMMS] : PROPOSED SMMS HUB
- [TWO WHEELER] : PROPOSED TWO WHEELER PARKING
- [PWD] : PROPOSED PWD (PERSON WITH DISABILITIES) PARKING
- [CAR] : PROPOSED CAR PARKING
- [LCV] : PROPOSED LIGHT COMMERCIAL VEHICLE (LCV) PARKING
- [HCV] : PROPOSED HEAVY COMMERCIAL VEHICLE (HCV) PARKING
- [Loading/Unloading] : PROPOSED LOADING/UNLOADING ZONE
- [Pick-up/Drop-off] : PROPOSED PICK-UP/DROP-OFF ZONE
- [EXISTING FOOTPATH] : EXISTING FOOTPATH
- [EXISTING SHOULDER] : EXISTING SHOULDER
- [EXISTING BUS STOP] : EXISTING BUS STOP
- [EXISTING RAMP/ENTRANCE] : EXISTING RAMP/ENTRANCE



PARKING ALLOCATION (Nos.) FOR NAGENHALLI ROAD									
CYCLE	SMMS	TWO WHEELER	PWD	CAR	AUTO	PICK-UP/DROP-OFF	LCV	HCV	LOADING/UNLOADING
10	10	-	-	-	4	-	-	-	-

PURPOSE OF ISSUE:
PARKING ARRANGEMENT PLAN

- NOTES:**
- ALL DIMENSION ARE IN METRES UNLESS MENTIONED OTHERWISE.
 - DIMENSION ARE NOT TO BE SCALED, ONLY WRITTEN DIMENSION SHALL BE FOLLOWED.
 - THE GENERAL ARRANGEMENT PLAN HAS BEEN PREPARED USING FIELD MEASUREMENT DRAWINGS.
 - ANY MINOR CHANGES TO THE DRAWING REQUIRED CAN BE DONE TO BEST SUIT AS PER SITE CONDITIONS DURING EXECUTION.
 - THESE DRAWINGS TO BE USED ONLY FOR PROVISION OF AREA PARKING PLAN ASSOCIATED INFRASTRUCTURE.
 - ANY OTHER MANDATORY, WARNING AND INFORMATORY SIGNAGE BOARDS WHICH ARE REQUIRED AS PART OF ROAD SAFETY SHALL BE EXECUTED.
 - THE PARKING SIGNAGES SHOULD BE INSTALLED AS PER THE PARKING SIGNAGE MANUAL SHARED BY DULT.
 - THE LOCATION OF SIGNAGE CAN BE ADJUSTED TO BEST SUIT AS PER SITE CONDITIONS DURING EXECUTION.

REVISION DETAILS	DATE	REV	NO

SUBMITTED TO:
BRUHAT BENGALURU MAHANAGARA PALIKE

PROJECT TITLE:
AREA PARKING PLAN YELAHANKA ZONE - WARD NO. 02 NAGENHALLI ROAD (2001-2002)

DRAWING TITLE:
PARKING ALLOCATION PLAN Ch. 0+000 to Ch. 0+229



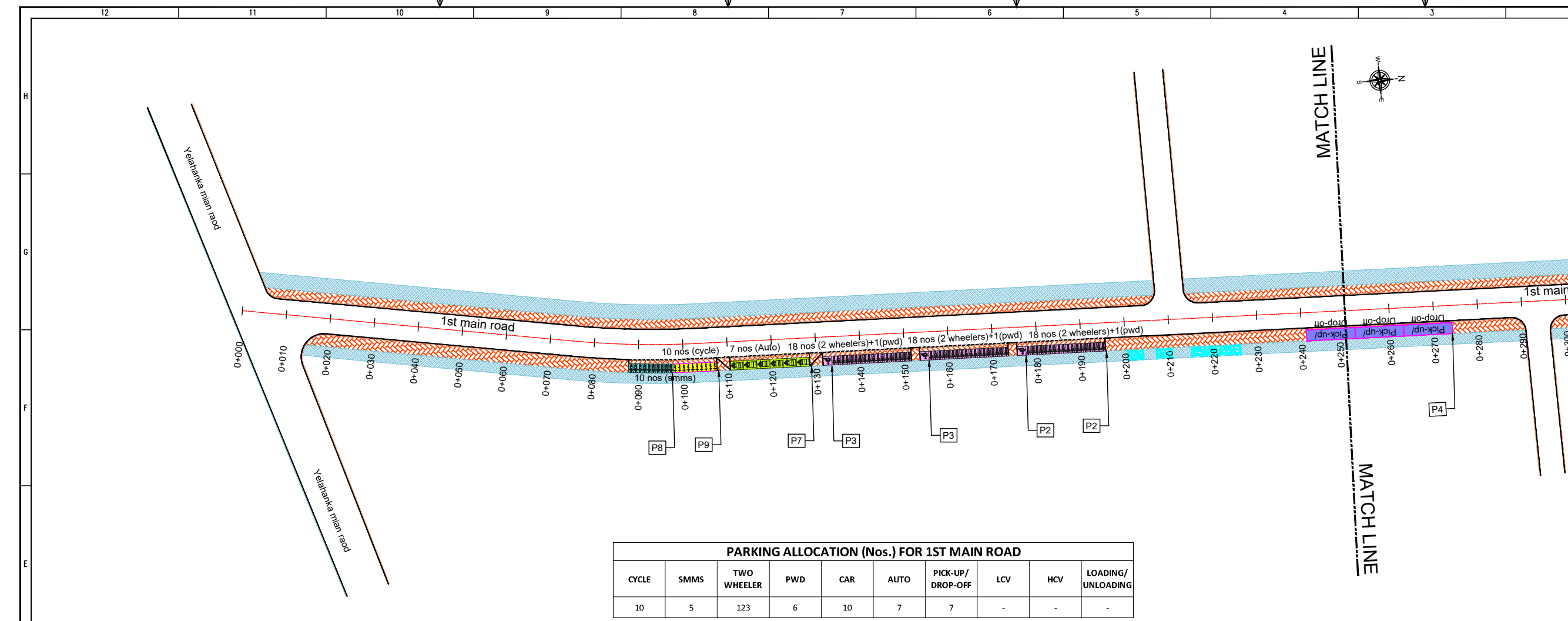
THIS DOCUMENT HAS BEEN PREPARED PURSUANT TO AND SUBJECT TO THE TERMS OF DULT. DULT ACCEPTS NO LIABILITY FOR ANY USE OF THIS DOCUMENT OR FOLLOWING DULT EXPRESS AGREEMENT TO SUCH USE OR ONLY FOR THE PURPOSES FOR WHICH IT WAS PREPARED.

AUTHORITY: Directorate of Urban Land Transport
 Urban Development Department (UDD)
 Government of Karnataka
 B.M.T.C., T.T.M.C., 'B' Block, 4th Floor,
 Sharninagar, K.H. Road, Bengaluru - 560027
 Tel: 080-22226627, Fax: 080-22226630
 Email: dultbangalore@gmail.com
 www.urbantransport.kar.nic.in

DRAWING NUMBER:	REVISION:	DATE:	SHEET NUMBER:
TPE/APP/YZ/08/2021/PAP/NGR/01	R0	JUN 2022	01 OF 01
DESIGNED: SHC	DRAWN: BDN	CHECKED: SK	

ISSUED ON BEHALF OF DIRECTORATE OF URBAN LAND TRANSPORT

Proj No: Z1/TECHNICAL SECTION/PROJECT FOLDER/AREA PARKING PLAN/2/YELAHANKA ZONE/ETAILED DESIGN/WARD NAGENHALLI ROAD/001.1.2022/BONDING/NAGENHALLI ROAD/2001-2002
 File Name:



PARKING ALLOCATION (Nos.) FOR 1ST MAIN ROAD

CYCLE	SMMS	TWO WHEELER	PWD	CAR	AUTO	PICK-UP/DROP-OFF	LCV	HCV	LOADING/UNLOADING
10	5	123	6	10	7	7	-	-	-

THIS DRAWING IS THE PROPERTY OF DULT AND SHALL NOT BE COPIED OR USED WITHOUT WRITTEN PERMISSION. PROVIDING QUALITY CONTROL AND QUALITY ASSURANCE, WHICH INCLUDES QUALITY OF MATERIALS USED AND WORKMANSHIP PROVIDED ALONG WITH SUPERVISION SHALL BE THE RESPONSIBILITY OF THE CONTRACTOR AND THE PROFESSIONALS INVOLVED FOR SUPERVISION OF CONSTRUCTION WORK BEFORE, DURING AND AFTER EXECUTION OF SUCH CONSTRUCTION WORK.

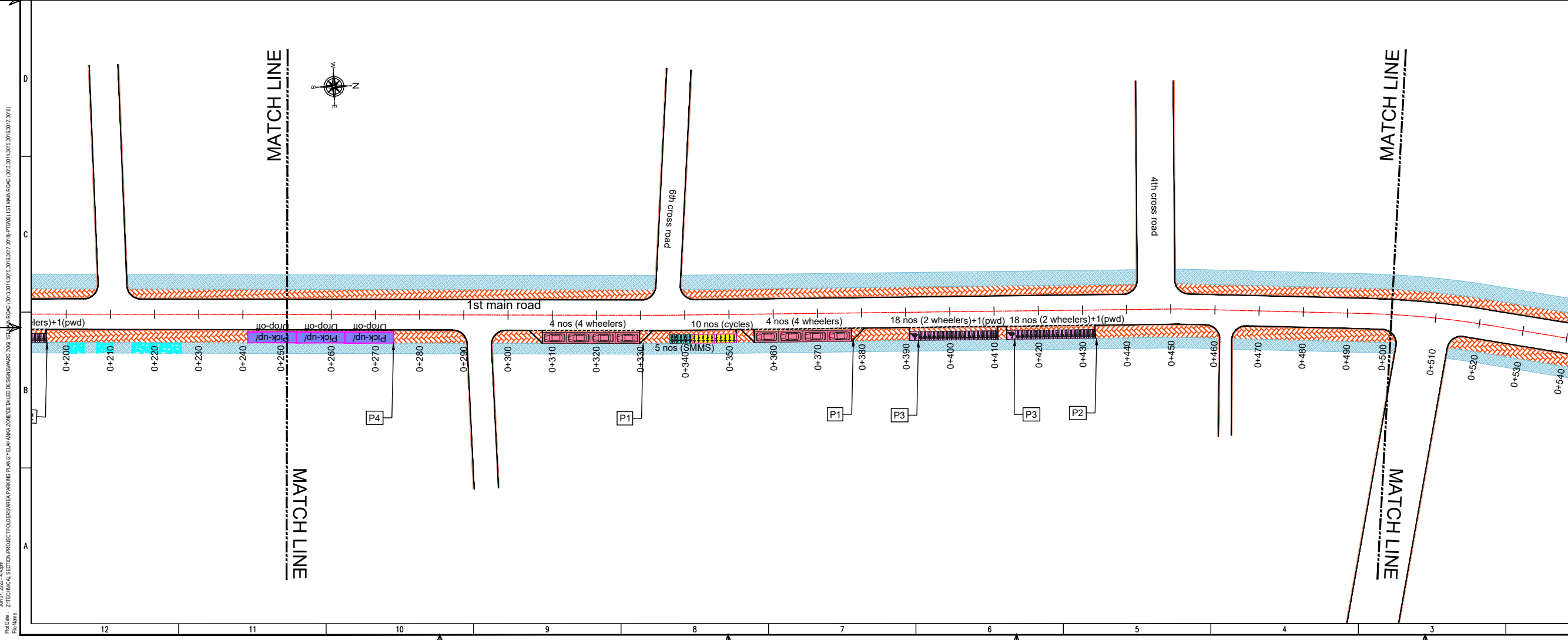
LEGEND:

- : PROPOSED CENTER LINE
- - - : LANE MARKING
- - - : ACCESS LANE MARKING
- : EDGE LANE MARKING
- : PROPOSED KERB LINE
- : PROPOSED FOOTPATH
- [P1] : PROPOSED SIGN BOARD
- [] : PROPOSED CYCLE HUB
- [] : PROPOSED SMMS HUB
- [] : PROPOSED TWO WHEELER PARKING
- [] : PROPOSED PWD (PERSON WITH DISABILITIES) PARKING
- [] : PROPOSED AUTO RICKSHAW PARKING
- [] : PROPOSED CAR PARKING
- [] : PROPOSED LIGHT COMMERCIAL VEHICLE (LCV) PARKING
- [] : PROPOSED HEAVY COMMERCIAL VEHICLE (HCV) PARKING
- [] : PROPOSED LOADING/UNLOADING ZONE
- [] : PROPOSED PICK-UP/DROP-OFF ZONE
- [] : EXISTING FOOTPATH
- [] : EXISTING SHOULDER
- [] : EXISTING BUS STOP
- [] : EXISTING RAMP/ENTRANCE

PURPOSE OF ISSUE:
PARKING ARRANGEMENT PLAN

NOTES:

- ALL DIMENSION ARE IN METRES UNLESS MENTIONED OTHERWISE.
- DIMENSION ARE NOT TO BE SCALED, ONLY WRITTEN DIMENSION SHALL BE FOLLOWED.
- THE GENERAL ARRANGEMENT PLAN HAS BEEN PREPARED USING FIELD MEASUREMENT DRAWINGS.
- ANY MINOR CHANGES TO THE DRAWING REQUIRED CAN BE DONE TO BEST SUIT AS PER SITE CONDITIONS DURING EXECUTION.
- THESE DRAWINGS TO BE USED ONLY FOR PROVISION OF AREA PARKING PLAN ASSOCIATED INFRASTRUCTURE.
- ANY OTHER MANDATORY, WARNING AND INFORMATORY SIGNAGE BOARDS WHICH ARE REQUIRED AS PART OF ROAD SAFETY SHALL BE EXECUTED.
- THE PARKING SIGNAGES SHOULD BE INSTALLED AS PER THE PARKING SIGNAGE MANUAL SHARED BY DULT.
- THE LOCATION OF SIGNAGE CAN BE ADJUSTED TO BEST SUIT AS PER SITE CONDITIONS DURING EXECUTION.



REVISION DETAILS

NO.	DESCRIPTION	DATE	REV. NO.

SUBMITTED TO:
BRUHAT BENGALURU MAHANAGARA PALIKE

PROJECT TITLE:
AREA PARKING PLAN YELAHANKA ZONE - WARD NO. 3 1ST MAIN ROAD (3013-3014, 3015-3016 & 3017-3018)

DRAWING TITLE:
PARKING ALLOCATION PLAN Ch. 0+000 to Ch. 0+500

SCALE: 1:500 IN A1 SIZE

THIS DOCUMENT HAS BEEN PREPARED PURSUANT TO AND SUBJECT TO THE TERMS OF DULT. DULT ACCEPTS NO LIABILITY FOR ANY USE OF THIS DOCUMENT OR FOLLOWING DULT EXPRESS AGREEMENT TO SUCH USE OR ONLY FOR THE PURPOSES FOR WHICH IT WAS PREPARED.


AUTHORITY:
Directorate of Urban Land Transport
Urban Development Department (UDD)
Government of Karnataka
BMTCL, T.T.M.C., 'B' Block, 4th Floor,
Shamrinagar, K.H. Road, Bangalore - 560027
Tel: 080-22236627, Fax: 080-22236630
Email: dultbangalore@gmail.com
www.urbanlandtransport.kar.nic.in

DRAWING NUMBER: TPE/APP/Y08/2021/PAP/HMR/01 REVISION: R0 DATE: JUN 2022 SHEET NUMBER: 01 OF 03

DESIGNED	DRAWN	CHECKED
SHC	PTG	SK

ISSUED ON BEHALF OF DIRECTORATE OF URBAN LAND TRANSPORT

PWD No: 2/TECHNICAL SECTION/PROJECT/OLDS/URBAN PLANNING/YELAHANKA ZONE/AREA PARKING PLAN/1ST MAIN ROAD (3013-3014, 3015-3016 & 3017-3018)
 Date: 07/06/2022



THIS DRAWING IS THE PROPERTY OF DULT AND SHALL NOT BE COPIED OR USED WITHOUT WRITTEN PERMISSION. PROVIDING QUALITY CONTROL AND QUALITY ASSURANCE, WHICH INCLUDES QUALITY OF MATERIALS USED AND WORKMANSHIP PROVIDED ALONG WITH SUPERVISION SHALL BE THE RESPONSIBILITY OF THE CONTRACTOR AND THE PROFESSIONALS INVOLVED FOR SUPERVISION OF CONSTRUCTION WORK BEFORE, DURING AND AFTER EXECUTION OF SUCH CONSTRUCTION WORK.

LEGEND:

- : PROPOSED CENTER LINE
- - - : LANE MARKING
- - - : ACCESS LANE MARKING
- : EDGE LANE MARKING
- : PROPOSED KERB LINE
- [P1] : PROPOSED SIGN BOARD
- [Cycles] : PROPOSED CYCLE HUB
- [SMMS] : PROPOSED SMMS HUB
- [Wheeler] : PROPOSED TWO WHEELER PARKING
- [PwD] : PROPOSED PWD (PERSON WITH DISABILITIES) PARKING
- [Auto Rickshaw] : PROPOSED AUTO RICKSHAW PARKING
- [Car] : PROPOSED CAR PARKING
- [LCV] : PROPOSED LIGHT COMMERCIAL VEHICLE (LCV) PARKING
- [HCV] : PROPOSED HEAVY COMMERCIAL VEHICLE (HCV) PARKING
- [Loading/Unloading] : PROPOSED LOADING/UNLOADING ZONE
- [Pick-up/Drop-off] : PROPOSED PICK-UP/DROP-OFF ZONE
- : EXISTING FOOTPATH
- : EXISTING SHOULDER
- : EXISTING BUS STOP
- : EXISTING RAMP/ENTRANCE

PURPOSE OF ISSUE:
PARKING ARRANGEMENT PLAN

NOTES:

- ALL DIMENSION ARE IN METRES UNLESS MENTIONED OTHERWISE.
- DIMENSION ARE NOT TO BE SCALED, ONLY WRITTEN DIMENSION SHALL BE FOLLOWED.
- THE GENERAL ARRANGEMENT PLAN HAS BEEN PREPARED USING FIELD MEASUREMENT DRAWINGS.
- ANY MINOR CHANGES TO THE DRAWING REQUIRED CAN BE DONE TO BEST SUIT AS PER SITE CONDITIONS DURING EXECUTION.
- THESE DRAWINGS TO BE USED ONLY FOR PROVISION OF AREA PARKING PLAN ASSOCIATED INFRASTRUCTURE.
- ANY OTHER MANDATORY, WARNING AND INFORMATORY SIGNAGE BOARDS WHICH ARE REQUIRED AS PART OF ROAD SAFETY SHALL BE EXECUTED.
- THE PARKING SIGNAGES SHOULD BE INSTALLED AS PER THE PARKING SIGNAGE MANUAL SHARED BY DULT.
- THE LOCATION OF SIGNAGE CAN BE ADJUSTED TO BEST SUIT AS PER SITE CONDITIONS DURING EXECUTION.

REVISION DETAILS	DATE	REV NO

SUBMITTED TO:
BRUHAT BENGALURU MAHANAGARA PALIKE

PROJECT TITLE:
AREA PARKING PLAN YELAHANKA ZONE - WARD NO. 3 1ST MAIN ROAD (3013-3014, 3015-3016 & 3017-3018)

DRAWING TITLE:
PARKING ALLOCATION PLAN Ch. 0+500 to Ch. 1+104



THIS DOCUMENT HAS BEEN PREPARED PURSUANT TO AND SUBJECT TO THE TERMS OF DULT. DULT ACCEPTS NO LIABILITY FOR ANY USE OF THIS DOCUMENT OR FOLLOWING DULT EXPRESS AGREEMENT TO SUCH USE OR ONLY FOR THE PURPOSES FOR WHICH IT WAS PREPARED.

AUTHORITY:
Directorate of Urban Land Transport
Urban Development Department (UDD)
Government of Karnataka
BMTCL, T.T.M.C., 'B' Block, 4th Floor,
Shamlingar, K.H. Road, Bangalore - 560027
Tel: 080-22236627, Fax: 080-22236630
Email: dultbangalore@gmail.com
www.urbanlandtransport.kar.nic.in

DRAWING NUMBER: TPE/APP/YZ/08/2021/PAP/1MR/02	REVISION: R0	DATE: JUN 2022	SHEET NUMBER: 02 OF 03
DESIGNED: SHC	DRAWN: PTG	CHECKED: SK	

ISSUED ON BEHALF OF DIRECTORATE OF URBAN LAND TRANSPORT

Proj No: Z/TECHNICAL SECTION/PROJECT/FOLDER/SUBAREA/PARKING PLAN/YELAHANKA ZONE/DETAILED DESIGN/WARD 03/1ST MAIN ROAD (3013-3014, 3015-3016 & 3017-3018)
 Date: 07/06/2022



THIS DRAWING IS THE PROPERTY OF DULT AND SHALL NOT BE COPIED OR USED WITHOUT WRITTEN PERMISSION. PROVIDING QUALITY CONTROL AND QUALITY ASSURANCE, WHICH INCLUDES QUALITY OF MATERIALS USED AND WORKMANSHIP PROVIDED ALONG WITH SUPERVISION SHALL BE THE RESPONSIBILITY OF THE CONTRACTOR AND THE PROFESSIONALS INVOLVED FOR SUPERVISION OF CONSTRUCTION WORK BEFORE, DURING AND AFTER EXECUTION OF SUCH CONSTRUCTION WORK.

LEGEND:

--- (dashed red)	: PROPOSED CENTER LINE	--- (dashed blue)	: EXISTING FOOTPATH
- - - (dashed black)	: LANE MARKING	--- (dashed orange)	: EXISTING SHOULDER
- - - - (dashed black)	: ACCESS LANE MARKING	--- (dashed pink)	: EXISTING BUS STOP
--- (solid black)	: EDGE LANE MARKING	--- (dashed blue with arrows)	: EXISTING RAMP/ENTRANCE
--- (solid black)	: PROPOSED KERB LINE		
--- (solid green)	: PROPOSED FOOTPATH		
[P1]	: PROPOSED SIGN BOARD		
[Pattern]	: PROPOSED CYCLE HUB		
[Pattern]	: PROPOSED SMS HUB		
[Pattern]	: PROPOSED TWO WHEELER PARKING		
[Pattern]	: PROPOSED PWD (PERSON WITH DISABILITIES) PARKING		
[Pattern]	: PROPOSED AUTO RICKSHAW PARKING		
[Pattern]	: PROPOSED CAR PARKING		
[Pattern]	: PROPOSED LIGHT COMMERCIAL VEHICLE (LCV) PARKING		
[Pattern]	: PROPOSED HEAVY COMMERCIAL VEHICLE (HCV) PARKING		
[Pattern]	: PROPOSED LOADING/UNLOADING ZONE		
[Pattern]	: PROPOSED PICK-UP/DROP-OFF ZONE		

PURPOSE OF ISSUE:

PARKING ARRANGEMENT PLAN

- NOTES:**
1. ALL DIMENSION ARE IN METRES UNLESS MENTIONED OTHERWISE.
 2. DIMENSION ARE NOT TO BE SCALED, ONLY WRITTEN DIMENSION SHALL BE FOLLOWED.
 3. THE GENERAL ARRANGEMENT PLAN HAS BEEN PREPARED USING FIELD MEASUREMENT DRAWINGS.
 4. ANY MINOR CHANGES TO THE DRAWING REQUIRED CAN BE DONE TO BEST SUIT AS PER SITE CONDITIONS DURING EXECUTION.
 5. THESE DRAWINGS TO BE USED ONLY FOR PROVISION OF AREA PARKING PLAN ASSOCIATED INFRASTRUCTURE.
 6. ANY OTHER MANDATORY, WARNING AND INFORMATORY SIGNAGE BOARDS WHICH ARE REQUIRED AS PART OF ROAD SAFETY SHALL BE EXECUTED.
 7. THE PARKING SIGNAGES SHOULD BE INSTALLED AS PER THE PARKING SIGNAGE MANUAL SHARED BY DULT.
 8. THE LOCATION OF SIGNAGE CAN BE ADJUSTED TO BEST SUIT AS PER SITE CONDITIONS DURING EXECUTION.

REVISION DETAILS	DATE	REV. NO.

SUBMITTED TO:

BRUHAT BENGALURU MAHANAGARA PALIKE

PROJECT TITLE:

AREA PARKING PLAN YELAHANKA ZONE - WARD NO. 3 1ST MAIN ROAD (3013-3014, 3015-3016 & 3017-3018)

DRAWING TITLE:

PARKING ALLOCATION PLAN Ch. 0+500 to Ch. 1+104



THIS DOCUMENT HAS BEEN PREPARED PURSUANT TO AND SUBJECT TO THE TERMS OF DULT. DULT ACCEPTS NO LIABILITY FOR ANY USE OF THIS DOCUMENT OR FOLLOWING DULT EXPRESS AGREEMENT TO SUCH USE OR ONLY FOR THE PURPOSES FOR WHICH IT WAS PREPARED.

AUTHORITY: **Directorate of Urban Land Transport**
 Urban Development Department (UDD)
 Government of Karnataka
 B.M.T.C., T.T.M.C., 'B' Block, 4th Floor,
 Shaminagar, K.H. Road, Bengaluru - 560027
 Tel: 080-22226627, Fax: 080-22226630
 Email: dultbengaluru@gmail.com
 www.urbanlandtransport.kar.nic.in

DRAWING NUMBER:	REVISION:	DATE:	SHEET NUMBER:
TPE/APP/YZ/08/2021/PAP/HMR/03	R0	JUN 2022	03 OF 03
DESIGNED:	DRAWN:	CHECKED:	
SHC	PTG	SK	

ISSUED ON BEHALF OF DIRECTORATE OF URBAN LAND TRANSPORT

Jun 07, 2022, 4:45pm
 File Name: Z:\TECHNICAL SECTION\PROJECT\TOL\BENGALURU\AREA PARKING PLAN\YELAHANKA\ZONE\WARD NO.3\1ST MAIN ROAD (3013,3014,3015,3016,3017,3018,3019)\TOL\1ST MAIN ROAD (3013,3014,3015,3016,3017,3018,3019).DWG

THIS DRAWING IS THE PROPERTY OF DULT AND SHALL NOT BE COPIED OR USED WITHOUT WRITTEN PERMISSION.
 PROVIDING QUALITY CONTROL AND QUALITY ASSURANCE, WHICH INCLUDES QUALITY OF MATERIALS USED AND WORKMANSHIP PROVIDED ALONG WITH SUPERVISION SHALL BE THE RESPONSIBILITY OF THE CONTRACTOR AND THE PROFESSIONALS INVOLVED FOR SUPERVISION OF CONSTRUCTION WORK BEFORE, DURING AND AFTER EXECUTION OF SUCH CONSTRUCTION WORK.

LEGEND:

- - - - - : PROPOSED CENTER LINE
- - - - - : LANE MARKING
- - - - - : ACCESS LANE MARKING
- — — — — : EDGE LANE MARKING
- — — — — : PROPOSED KERB LINE
- [P1] : PROPOSED SIGN BOARD
- [|||||] : PROPOSED CYCLE HUB
- [|||||] : PROPOSED SMMS HUB
- [|||||] : PROPOSED TWO WHEELER PARKING
- [|||||] : PROPOSED PWD (PERSON WITH DISABILITIES) PARKING
- [|||||] : PROPOSED AUTO RICKSHAW PARKING
- [|||||] : PROPOSED CAR PARKING
- [|||||] : PROPOSED LIGHT COMMERCIAL VEHICLE (LCV) PARKING
- [|||||] : PROPOSED HEAVY COMMERCIAL VEHICLE (HCV) PARKING
- [|||||] : PROPOSED LOADING/UNLOADING ZONE
- [|||||] : PROPOSED PICK-UP/DROP-OFF ZONE
- [|||||] : EXISTING FOOTPATH
- [|||||] : EXISTING SHOULDER
- [|||||] : EXISTING BUS STOP
- [|||||] : EXISTING RAMP/ENTRANCE

PURPOSE OF ISSUE:
PARKING ARRANGEMENT PLAN

- NOTES:**
1. ALL DIMENSION ARE IN METRES UNLESS MENTIONED OTHERWISE.
 2. DIMENSION ARE NOT TO BE SCALED, ONLY WRITTEN DIMENSION SHALL BE FOLLOWED.
 3. THE GENERAL ARRANGEMENT PLAN HAS BEEN PREPARED USING FIELD MEASUREMENT DRAWINGS.
 4. ANY MINOR CHANGES TO THE DRAWING REQUIRED CAN BE DONE TO BEST SUIT AS PER SITE CONDITIONS DURING EXECUTION.
 5. THESE DRAWINGS TO BE USED ONLY FOR PROVISION OF AREA PARKING PLAN ASSOCIATED INFRASTRUCTURE.
 6. ANY OTHER MANDATORY, WARNING AND INFORMATORY SIGNAGE BOARDS WHICH ARE REQUIRED AS PART OF ROAD SAFETY SHALL BE EXECUTED.
 7. THE PARKING SIGNAGES SHOULD BE INSTALLED AS PER THE PARKING SIGNAGE MANUAL SHARED BY DULT.
 8. THE LOCATION OF SIGNAGE CAN BE ADJUSTED TO BEST SUIT AS PER SITE CONDITIONS DURING EXECUTION.

REVISION DETAILS	DATE	REV. NO.

SUBMITTED TO:
BRUHAT BENGALURU MAHANAGARA PALIKE

PROJECT TITLE:
AREA PARKING PLAN YELAHANKA ZONE - WARD NO. 03 4th PHASE 4th CROSS ROAD (3005-3006)

DRAWING TITLE:
PARKING ALLOCATION PLAN Ch. 0+000 to Ch. 0+178

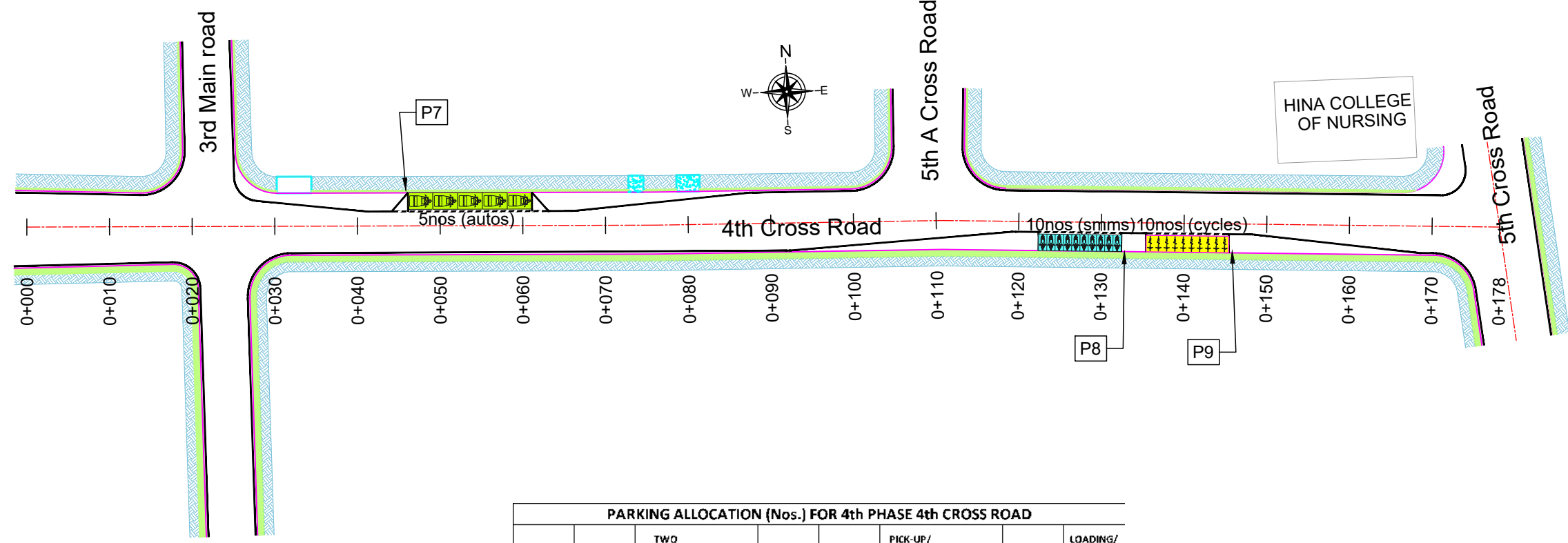


THIS DOCUMENT HAS BEEN PREPARED PURSUANT TO AND SUBJECT TO THE TERMS OF DULT. DULT ACCEPTS NO LIABILITY FOR ANY USE OF THIS DOCUMENT OR FOLLOWING DULT EXPRESS AGREEMENT TO SUCH USE OR ONLY FOR THE PURPOSES FOR WHICH IT WAS PREPARED.

AUTHORITY:
Directorate of Urban Land Transport
 Urban Development Department (UDD)
 Government of Karnataka
 BMTCL, T.T.M.C., 'B' Block, 4th Floor,
 Shaminagar, K.H. Road, Bangalore - 560027
 Tel: 080-22226627, Fax: 080-22226630
 Email: dultbangalore@gmail.com
 www.urbantransport.kar.nic.in

DRAWING NUMBER: TPE/APPYZ/08/2021/PAP/1MR/01	REVISION: R0	DATE: JUN 2022	SHEET NUMBER: 01 OF 01
DESIGNED: SHC	DRAWN: BDN	CHECKED: SK	

ISSUED ON BEHALF OF DIRECTORATE OF URBAN LAND TRANSPORT



PARKING ALLOCATION (Nos.) FOR 4th PHASE 4th CROSS ROAD

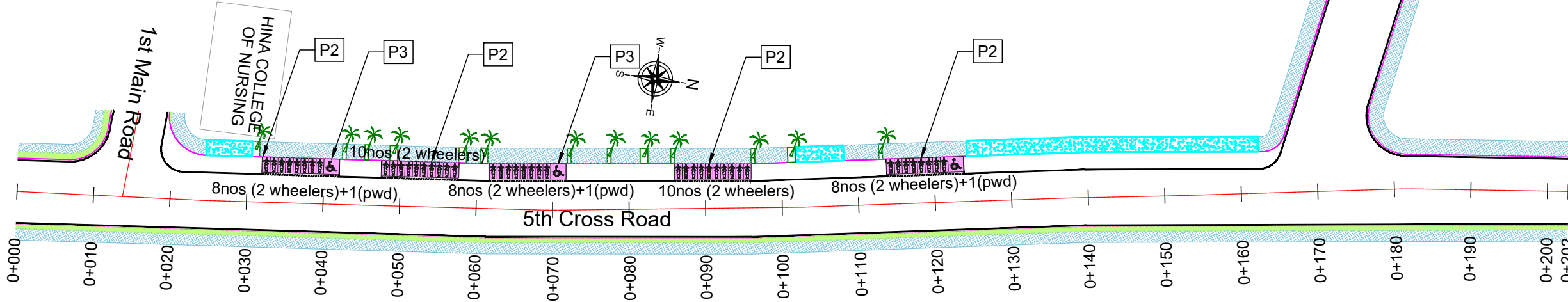
CYCLE	SMMS	TWO WHEELER	PWD	CAR	AUTO	PICK-UP/DROP-OFF	LCV	HCV	LOADING/UNLOADING
10	10	-	-	-	5	-	-	-	-

Jun 08, 2022 - 10:27 am
 P:\08\2022\Z\TECHNICAL_SECTION\PROJECT_FOLDERS\AREA_PARKING_PLAN\2\YELAHANKA_ZONE\DETAILED_DESIGN\WARD_03\TH_PHASE_4\4TH_CROSS_ROAD\3005-3006

THIS DRAWING IS THE PROPERTY OF DULT AND SHALL NOT BE COPIED OR USED WITHOUT WRITTEN PERMISSION. PROVIDING QUALITY CONTROL AND QUALITY ASSURANCE, WHICH INCLUDES QUALITY OF MATERIALS USED AND WORKMANSHIP PROVIDED ALONG WITH SUPERVISION SHALL BE THE RESPONSIBILITY OF THE CONTRACTOR AND THE PROFESSIONALS INVOLVED FOR SUPERVISION OF CONSTRUCTION WORK BEFORE, DURING AND AFTER EXECUTION OF SUCH CONSTRUCTION WORK.

LEGEND:

- - - - - : PROPOSED CENTER LINE
- - - - - : LANE MARKING
- - - - - : ACCESS LANE MARKING
- — — — — : EDGE LANE MARKING
- — — — — : PROPOSED KERB LINE
- [P1] : PROPOSED SIGN BOARD
- [|||||] : PROPOSED CYCLE HUB
- [|||||] : PROPOSED SMMS HUB
- [|||||] : PROPOSED TWO WHEELER PARKING
- [|||||] : PROPOSED PWD (PERSON WITH DISABILITIES) PARKING
- [|||||] : PROPOSED AUTO RICKSHAW PARKING
- [|||||] : PROPOSED CAR PARKING
- [|||||] : PROPOSED LIGHT COMMERCIAL VEHICLE (LCV) PARKING
- [|||||] : PROPOSED HEAVY COMMERCIAL VEHICLE (HCV) PARKING
- [|||||] : PROPOSED LOADING/UNLOADING ZONE
- [|||||] : PROPOSED PICK-UP/DROP-OFF ZONE
- --- : EXISTING FOOTPATH
- --- : EXISTING SHOULDER
- --- : EXISTING BUS STOP
- --- : EXISTING RAMP/ENTRANCE



PARKING ALLOCATION (Nos.) FOR 4th PHASE 5th CROSS ROAD

CYCLE	SMMS	TWO WHEELER	PWD	CAR	AUTO	PICK-UP/DROP-OFF	LCV	HCV	LOADING/UNLOADING
-	-	44	3	-	-	-	-	-	-

PURPOSE OF ISSUE:
PARKING ARRANGEMENT PLAN

- NOTES:**
1. ALL DIMENSION ARE IN METRES UNLESS MENTIONED OTHERWISE.
 2. DIMENSION ARE NOT TO BE SCALED, ONLY WRITTEN DIMENSION SHALL BE FOLLOWED.
 3. THE GENERAL ARRANGEMENT PLAN HAS BEEN PREPARED USING FIELD MEASUREMENT DRAWINGS.
 4. ANY MINOR CHANGES TO THE DRAWING REQUIRED CAN BE DONE TO BEST SUIT AS PER SITE CONDITIONS DURING EXECUTION.
 5. THESE DRAWINGS TO BE USED ONLY FOR PROVISION OF AREA PARKING PLAN ASSOCIATED INFRASTRUCTURE.
 6. ANY OTHER MANDATORY, WARNING AND INFORMATORY SIGNAGE BOARDS WHICH ARE REQUIRED AS PART OF ROAD SAFETY SHALL BE EXECUTED.
 7. THE PARKING SIGNAGES SHOULD BE INSTALLED AS PER THE PARKING SIGNAGE MANUAL SHARED BY DULT.
 8. THE LOCATION OF SIGNAGE CAN BE ADJUSTED TO BEST SUIT AS PER SITE CONDITIONS DURING EXECUTION.

REVISION DETAILS	DATE	REV. NO.

SUBMITTED TO:
BRUHAT BENGALURU MAHANAGARA PALIKE

PROJECT TITLE:
AREA PARKING PLAN YELAHANKA ZONE - WARD NO. 03 4TH PHASE 5TH CROSS ROAD (3007-3008)

DRAWING TITLE:
PARKING ALLOCATION PLAN Ch. 0+000 to Ch. 0+202



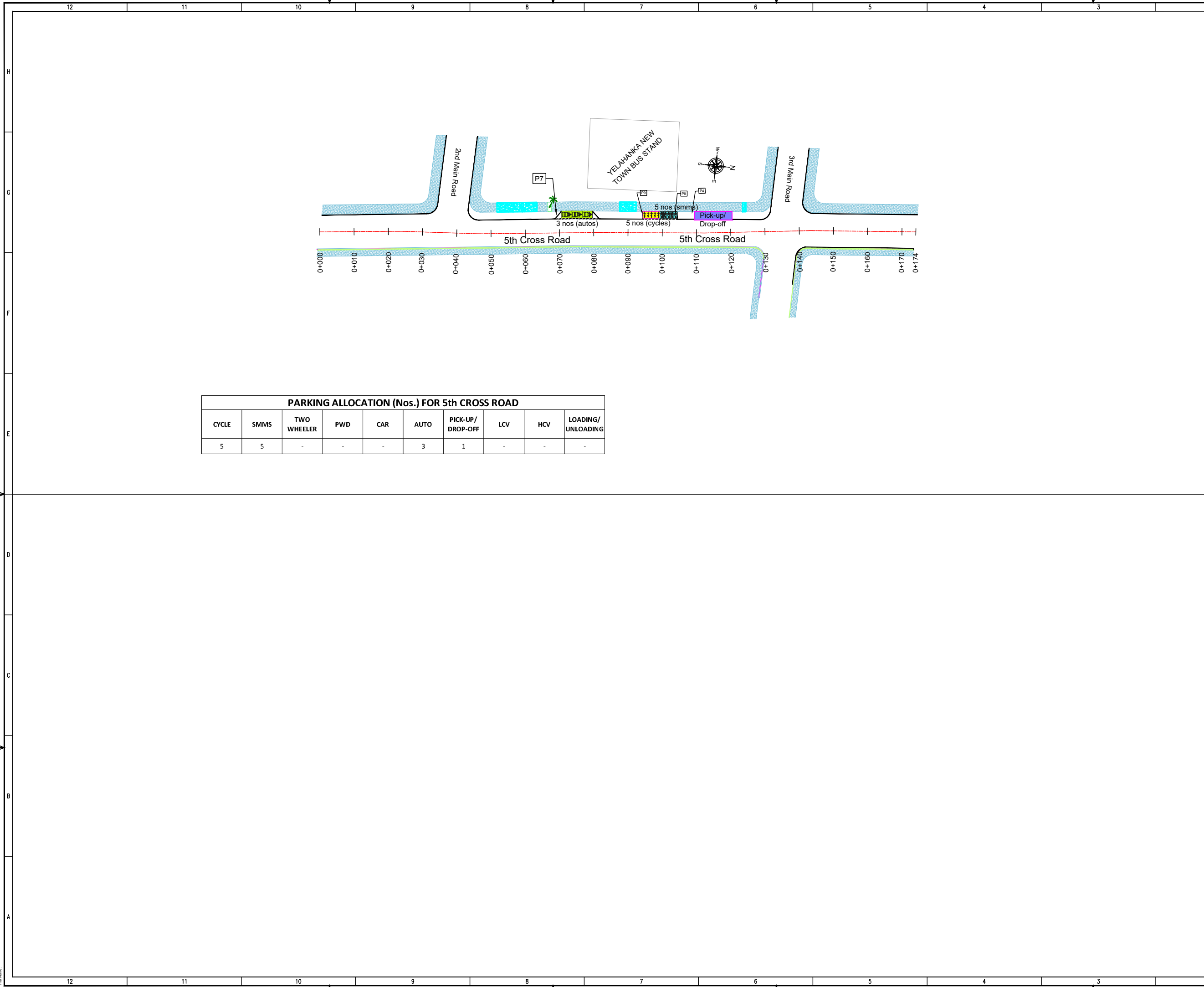
THIS DOCUMENT HAS BEEN PREPARED PURSUANT TO AND SUBJECT TO THE TERMS OF DULT. DULT ACCEPTS NO LIABILITY FOR ANY USE OF THIS DOCUMENT OR FOLLOWING DULT EXPRESS AGREEMENT TO SUCH USE OR ONLY FOR THE PURPOSES FOR WHICH IT WAS PREPARED.

AUTHORITY:
Directorate of Urban Land Transport
Urban Development Department (UDD)
Government of Karnataka
BMTCL, T.T.M.C., 'B' Block, 4th Floor,
Sharmistha, K.H. Road, Bengaluru - 560027
Tel: 080-22226627, Fax: 080-22226630
Email: dultbangalore@gmail.com
www.urbantransport.kar.nic.in

DRAWING NUMBER: TPE/APP/YZ/08/2021/PAP/SCR/01	REVISION: R0	DATE: JUN 2022	SHEET NUMBER: 01 OF 01
DESIGNED: SHC	DRAWN: BDN	CHECKED: SK	

ISSUED ON BEHALF OF DIRECTORATE OF URBAN LAND TRANSPORT

Jun 08, 2022, 3:43pm
 File Name: Z:\TECHNICAL_SECTION\PROJECT_FOLDERS\AREA PARKING PLAN\2 YELAHANKA ZONE\REVISED DESIGN\WARD 03\TH PHASE\YELAHANKA PARK ROAD\3007-3008-3007-3008-810\11TH PHASE 5TH CROSS ROAD (3007-3008)



PARKING ALLOCATION (Nos.) FOR 5th CROSS ROAD

CYCLE	SMMS	TWO WHEELER	PWD	CAR	AUTO	PICK-UP/DROP-OFF	LCV	HCV	LOADING/UNLOADING
5	5	-	-	-	3	1	-	-	-

THIS DRAWING IS THE PROPERTY OF DULT AND SHALL NOT BE COPIED OR USED WITHOUT WRITTEN PERMISSION. PROVIDING QUALITY CONTROL AND QUALITY ASSURANCE, WHICH INCLUDES QUALITY OF MATERIALS USED AND WORKMANSHIP PROVIDED ALONG WITH SUPERVISION SHALL BE THE RESPONSIBILITY OF THE CONTRACTOR AND THE PROFESSIONALS INVOLVED FOR SUPERVISION OF CONSTRUCTION WORK BEFORE, DURING AND AFTER EXECUTION OF SUCH CONSTRUCTION WORK.

LEGEND:

- : PROPOSED CENTER LINE
- - - : LANE MARKING
- : ACCESS LANE MARKING
- : EDGE LANE MARKING
- : PROPOSED KERB LINE
- : PROPOSED FOOTPATH
- [P1] : PROPOSED SIGN BOARD
- [] : PROPOSED CYCLE HUB
- [] : PROPOSED SMMS HUB
- [] : PROPOSED TWO WHEELER PARKING
- [] : PROPOSED PWD (PERSON WITH DISABILITIES) PARKING
- [] : PROPOSED AUTO RICKSHAW PARKING
- [] : PROPOSED CAR PARKING
- [LCV] : PROPOSED LIGHT COMMERCIAL VEHICLE (LCV) PARKING
- [HCV] : PROPOSED HEAVY COMMERCIAL VEHICLE (HCV) PARKING
- [Loading/Unloading] : PROPOSED LOADING/UNLOADING ZONE
- [Pick-up/Drop-off] : PROPOSED PICK-UP/DROP-OFF ZONE
- [] : EXISTING FOOTPATH
- [] : EXISTING SHOULDER
- [] : EXISTING BUS STOP
- [] : EXISTING RAMP/ENTRANCE

PURPOSE OF ISSUE:
PARKING ARRANGEMENT PLAN

NOTES:

- ALL DIMENSION ARE IN METRES UNLESS MENTIONED OTHERWISE.
- DIMENSION ARE NOT TO BE SCALED, ONLY WRITTEN DIMENSION SHALL BE FOLLOWED.
- THE GENERAL ARRANGEMENT PLAN HAS BEEN PREPARED USING FIELD MEASUREMENT DRAWINGS.
- ANY MINOR CHANGES TO THE DRAWING REQUIRED CAN BE DONE TO BEST SUIT AS PER SITE CONDITIONS DURING EXECUTION.
- THESE DRAWINGS TO BE USED ONLY FOR PROVISION OF AREA PARKING PLAN ASSOCIATED INFRASTRUCTURE.
- ANY OTHER MANDATORY, WARNING AND INFORMATORY SIGNAGE BOARDS WHICH ARE REQUIRED AS PART OF ROAD SAFETY SHALL BE EXECUTED.
- THE PARKING SIGNAGES SHOULD BE INSTALLED AS PER THE PARKING SIGNAGE MANUAL SHARED BY DULT.
- THE LOCATION OF SIGNAGE CAN BE ADJUSTED TO BEST SUIT AS PER SITE CONDITIONS DURING EXECUTION.

REVISION DETAILS	DATE	REV NO

SUBMITTED TO:
BRUHAT BENGALURU MAHANAGARA PALIKE

PROJECT TITLE:
**AREA PARKING PLAN
YELAHANKA ZONE - WARD NO.03
5Th Cross Road (3001-3002)**

DRAWING TITLE:
**PARKING ALLOCATION PLAN
Ch. 0+000 to Ch. 0+174**

SCALE: 1:500 IN A1 SIZE

THIS DOCUMENT HAS BEEN PREPARED PURSUANT TO AND SUBJECT TO THE TERMS OF DULT. DULT ACCEPTS NO LIABILITY FOR ANY USE OF THIS DOCUMENT OR FOLLOWING DULT EXPRESS AGREEMENT TO SUCH USE OR ONLY FOR THE PURPOSES FOR WHICH IT WAS PREPARED.

AUTHORITY:
Directorate of Urban Land Transport
Urban Development Department (UDD)
Government of Karnataka
BMTCL, T.T.M.C., 'B' Block, 4th Floor,
Sharninagar, K.H. Road, Bengaluru - 560027
Tel: 080-22226627, Fax: 080-22226630
Email: dultbangalore@gmail.com
www.urbantransport.kar.nic.in

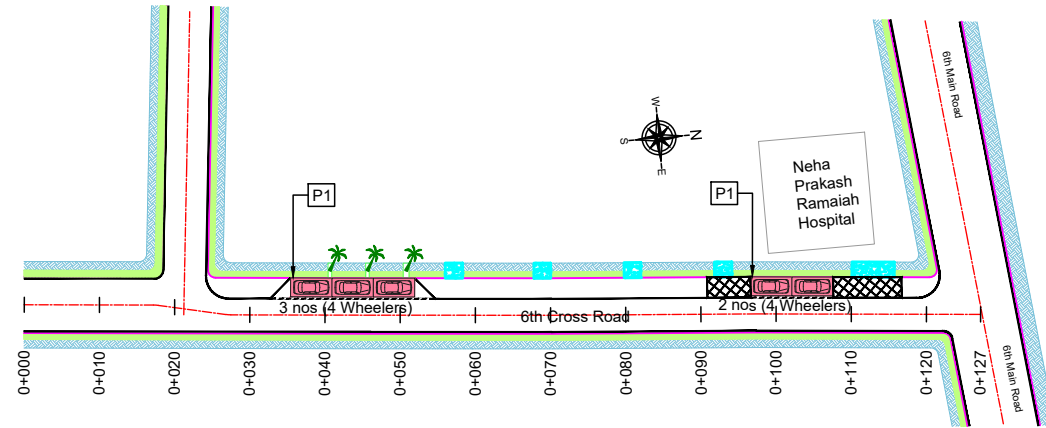
DRAWING NUMBER:	REVISION:	DATE:	SHEET NUMBER:
TPE/APP/Y208/2021/PAP/SCR/01	R0	JUN 2022	1 OF 1

DESIGNED:	DRAWN:	CHECKED:
SHC	BDN	SK

ISSUED ON BEHALF OF DIRECTORATE OF URBAN LAND TRANSPORT

Jun 07, 2022, 5:03pm
 File Name: Z:\TECHNICAL_SECTION\PROJECT_FOLDERS\AREA PARKING PLAN\2\YELAHANKA\ZONE\ETAILED DESIGN\WARD NO.03\5TH CROSS ROAD\001-3002\

PARKING ALLOCATION (Nos.) FOR 6th CROSS ROAD									
CYCLE	SMMS	TWO WHEELER	PWD	CAR	AUTO	PICK-UP/DROP-OFF	LCV	HCV	LOADING/UNLOADING
-	-	-	-	5	-	-	-	-	-



THIS DRAWING IS THE PROPERTY OF DULT AND SHALL NOT BE COPIED OR USED WITHOUT WRITTEN PERMISSION. PROVIDING QUALITY CONTROL AND QUALITY ASSURANCE, WHICH INCLUDES QUALITY OF MATERIALS USED AND WORKMANSHIP PROVIDED ALONG WITH SUPERVISION SHALL BE THE RESPONSIBILITY OF THE CONTRACTOR AND THE PROFESSIONALS INVOLVED FOR SUPERVISION OF CONSTRUCTION WORK BEFORE, DURING AND AFTER EXECUTION OF SUCH CONSTRUCTION WORK.

LEGEND:

--- : PROPOSED CENTER LINE	--- : EXISTING FOOTPATH
- - - : LANE MARKING	--- : EXISTING SHOULDER
--- : ACCESS LANE MARKING	--- : EXISTING BUS STOP
--- : EDGE LANE MARKING	--- : EXISTING RAMP/ENTRANCE
--- : PROPOSED KERB LINE	
--- : PROPOSED FOOTPATH	
[P1] : PROPOSED SIGN BOARD	
[---] : PROPOSED CYCLE HUB	
[---] : PROPOSED SMMS HUB	
[---] : PROPOSED TWO WHEELER PARKING	
[---] : PROPOSED PWD (PERSON WITH DISABILITIES) PARKING	
[---] : PROPOSED AUTO RICKSHAW PARKING	
[---] : PROPOSED CAR PARKING	
[---] : PROPOSED LIGHT COMMERCIAL VEHICLE (LCV) PARKING	
[---] : PROPOSED HEAVY COMMERCIAL VEHICLE (HCV) PARKING	
[---] : PROPOSED LOADING/UNLOADING ZONE	
[---] : PROPOSED PICK-UP/DROP-OFF ZONE	

PURPOSE OF ISSUE:
PARKING ARRANGEMENT PLAN

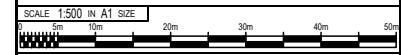
- NOTES:**
- ALL DIMENSION ARE IN METRES UNLESS MENTIONED OTHERWISE.
 - DIMENSION ARE NOT TO BE SCALED, ONLY WRITTEN DIMENSION SHALL BE FOLLOWED.
 - THE GENERAL ARRANGEMENT PLAN HAS BEEN PREPARED USING FIELD MEASUREMENT DRAWINGS.
 - ANY MINOR CHANGES TO THE DRAWING REQUIRED CAN BE DONE TO BEST SUIT AS PER SITE CONDITIONS DURING EXECUTION.
 - THESE DRAWINGS TO BE USED ONLY FOR PROVISION OF AREA PARKING PLAN ASSOCIATED INFRASTRUCTURE.
 - ANY OTHER MANDATORY, WARNING AND INFORMATORY SIGNAGE BOARDS WHICH ARE REQUIRED AS PART OF ROAD SAFETY SHALL BE EXECUTED.
 - THE PARKING SIGNAGES SHOULD BE INSTALLED AS PER THE PARKING SIGNAGE MANUAL SHARED BY DULT.
 - THE LOCATION OF SIGNAGE CAN BE ADJUSTED TO BEST SUIT AS PER SITE CONDITIONS DURING EXECUTION.

REVISION DETAILS	DATE	REV. NO.

SUBMITTED TO:
BRUHAT BENGALURU MAHANAGARA PALIKE

PROJECT TITLE:
**AREA PARKING PLAN
YELAHANKA ZONE - WARD NO.03
6Th Cross Road (3003-3004)**

DRAWING TITLE:
**PARKING ALLOCATION PLAN
Ch. 0+000 to Ch. 0+127**



THIS DOCUMENT HAS BEEN PREPARED PURSUANT TO AND SUBJECT TO THE TERMS OF DULT. DULT ACCEPTS NO LIABILITY FOR ANY USE OF THIS DOCUMENT OR FOLLOWING DULT EXPRESS AGREEMENT TO SUCH USE OR ONLY FOR THE PURPOSES FOR WHICH IT WAS PREPARED.

AUTHORITY:
Directorate of Urban Land Transport
Urban Development Department (UDD)
Government of Karnataka
BMTCL, T.T.M.C., 'B' Block, 4th Floor,
Shamlingar, K.H. Road, Bengaluru - 560027
Tel: 080-22226627, Fax: 080-22226630
Email: dultbangalore@gmail.com
www.urbanlandtransport.kar.nic.in

DRAWING NUMBER: TPE/APP/YZ/08/2021/PAP/6AR/01	REVISION: R0	DATE: JUN 2021	SHEET NUMBER: 1 OF 1
DESIGNED: SHC	DRAWN: BDN	CHECKED: SK	

ISSUED ON BEHALF OF DIRECTORATE OF URBAN LAND TRANSPORT

Jun 08, 2021 - 10:28am
 File Name: Z:\TECHNICAL_SECTION\PROJECT_FOLDERS\AREA PARKING PLANS\YELAHANKA\ZONEDetailed\DESIGN\WARD WITH CYCLE PARKING\3003-3004-BENEFITHA MAIN ROAD\0001-3004.dwg

THIS DRAWING IS THE PROPERTY OF DULT AND SHALL NOT BE COPIED OR USED WITHOUT WRITTEN PERMISSION. PROVIDING QUALITY CONTROL AND QUALITY ASSURANCE, WHICH INCLUDES QUALITY OF MATERIALS USED AND WORKMANSHIP PROVIDED ALONG WITH SUPERVISION SHALL BE THE RESPONSIBILITY OF THE CONTRACTOR AND THE PROFESSIONALS INVOLVED FOR SUPERVISION OF CONSTRUCTION WORK BEFORE, DURING AND AFTER EXECUTION OF SUCH CONSTRUCTION WORK.

- LEGEND:**
- - - : PROPOSED CENTER LINE
 - - - : LANE MARKING
 - - - : ACCESS LANE MARKING
 - : EDGE LANE MARKING
 - : PROPOSED KERB LINE
 - : PROPOSED FOOTPATH
 - [P1] : PROPOSED SIGN BOARD
 - [] : PROPOSED CYCLE HUB
 - [] : PROPOSED SMMS HUB
 - [] : PROPOSED TWO WHEELER PARKING
 - [] : PROPOSED PWD (PERSON WITH DISABILITIES) PARKING
 - [] : PROPOSED AUTO RICKSHAW PARKING
 - [] : PROPOSED CAR PARKING
 - [LCV] : PROPOSED LIGHT COMMERCIAL VEHICLE (LCV) PARKING
 - [HCV] : PROPOSED HEAVY COMMERCIAL VEHICLE (HCV) PARKING
 - [Loading/Unloading] : PROPOSED LOADING/UNLOADING ZONE
 - [Pick-up/Drop-off] : PROPOSED PICK-UP/DROP-OFF ZONE
 - [] : EXISTING FOOTPATH
 - [] : EXISTING SHOULDER
 - [] : EXISTING BUS STOP
 - [] : EXISTING RAMP/ENTRANCE

PURPOSE OF ISSUE:
PARKING ARRANGEMENT PLAN

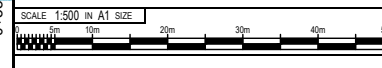
- NOTES:**
- ALL DIMENSION ARE IN METRES UNLESS MENTIONED OTHERWISE.
 - DIMENSION ARE NOT TO BE SCALED, ONLY WRITTEN DIMENSION SHALL BE FOLLOWED.
 - THE GENERAL ARRANGEMENT PLAN HAS BEEN PREPARED USING FIELD MEASUREMENT DRAWINGS.
 - ANY MINOR CHANGES TO THE DRAWING REQUIRED CAN BE DONE TO BEST SUIT AS PER SITE CONDITIONS DURING EXECUTION.
 - THESE DRAWINGS TO BE USED ONLY FOR PROVISION OF AREA PARKING PLAN ASSOCIATED INFRASTRUCTURE.
 - ANY OTHER MANDATORY, WARNING AND INFORMATORY SIGNAGE BOARDS WHICH ARE REQUIRED AS PART OF ROAD SAFETY SHALL BE EXECUTED.
 - THE PARKING SIGNAGES SHOULD BE INSTALLED AS PER THE PARKING SIGNAGE MANUAL SHARED BY DULT.
 - THE LOCATION OF SIGNAGE CAN BE ADJUSTED TO BEST SUIT AS PER SITE CONDITIONS DURING EXECUTION.

REVISION DETAILS	DATE	REV NO

SUBMITTED TO:
BRUHAT BENGALURU MAHANAGARA PALIKE

PROJECT TITLE:
AREA PARKING PLAN YELAHANKA ZONE - WARD NO.3 SHIVA MANDIR ROAD (3009-3010 & 3011-3012)

DRAWING TITLE:
PARKING ALLOCATION PLAN Ch. 0+000 to Ch. 0+500

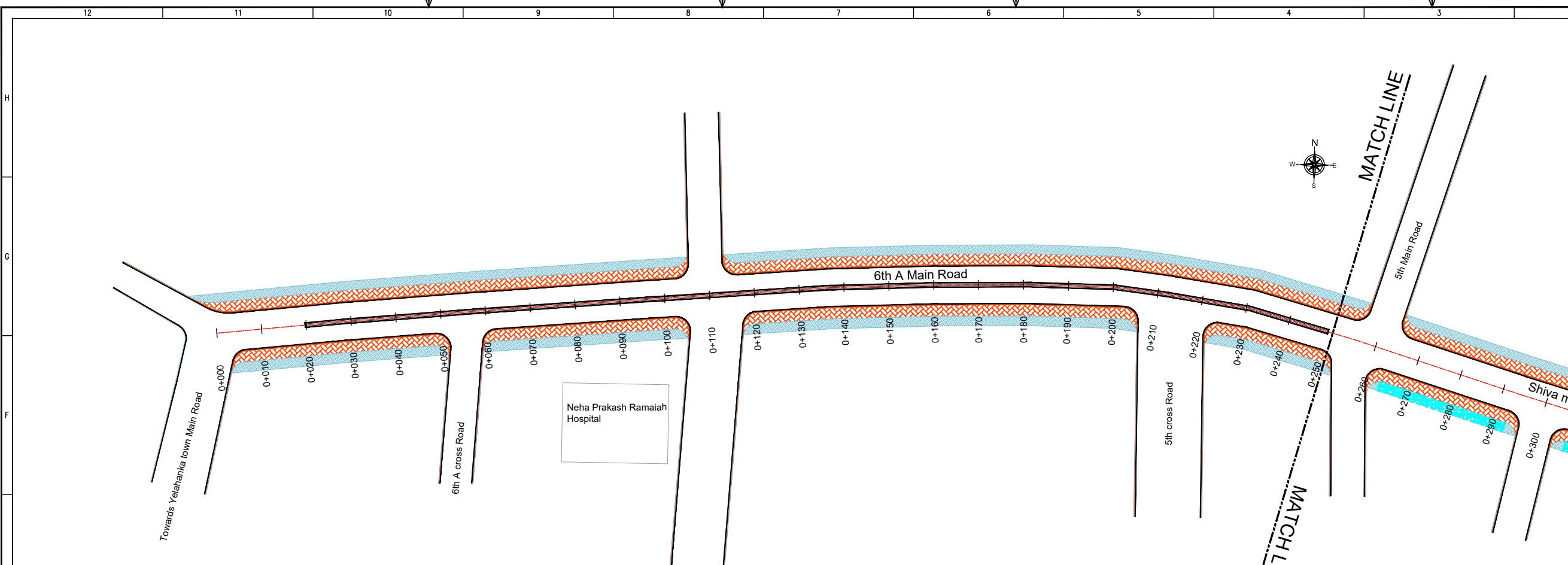


THIS DOCUMENT HAS BEEN PREPARED PURSUANT TO AND SUBJECT TO THE TERMS OF DULT. DULT ACCEPTS NO LIABILITY FOR ANY USE OF THIS DOCUMENT OR FOLLOWING DULT EXPRESS AGREEMENT TO SUCH USE OR ONLY FOR THE PURPOSES FOR WHICH IT WAS PREPARED.

AUTHORITY:
Directorate of Urban Land Transport
Urban Development Department (UDD)
Government of Karnataka
BMTCL, T.T.M.C., 'B' Block, 4th Floor,
Shamlingar, K.H. Road, Bengaluru - 560027
Tel: 080-22236627, Fax: 080-22236630
Email: dultbengaluru@gmail.com
www.urbanlandtransport.kar.nic.in

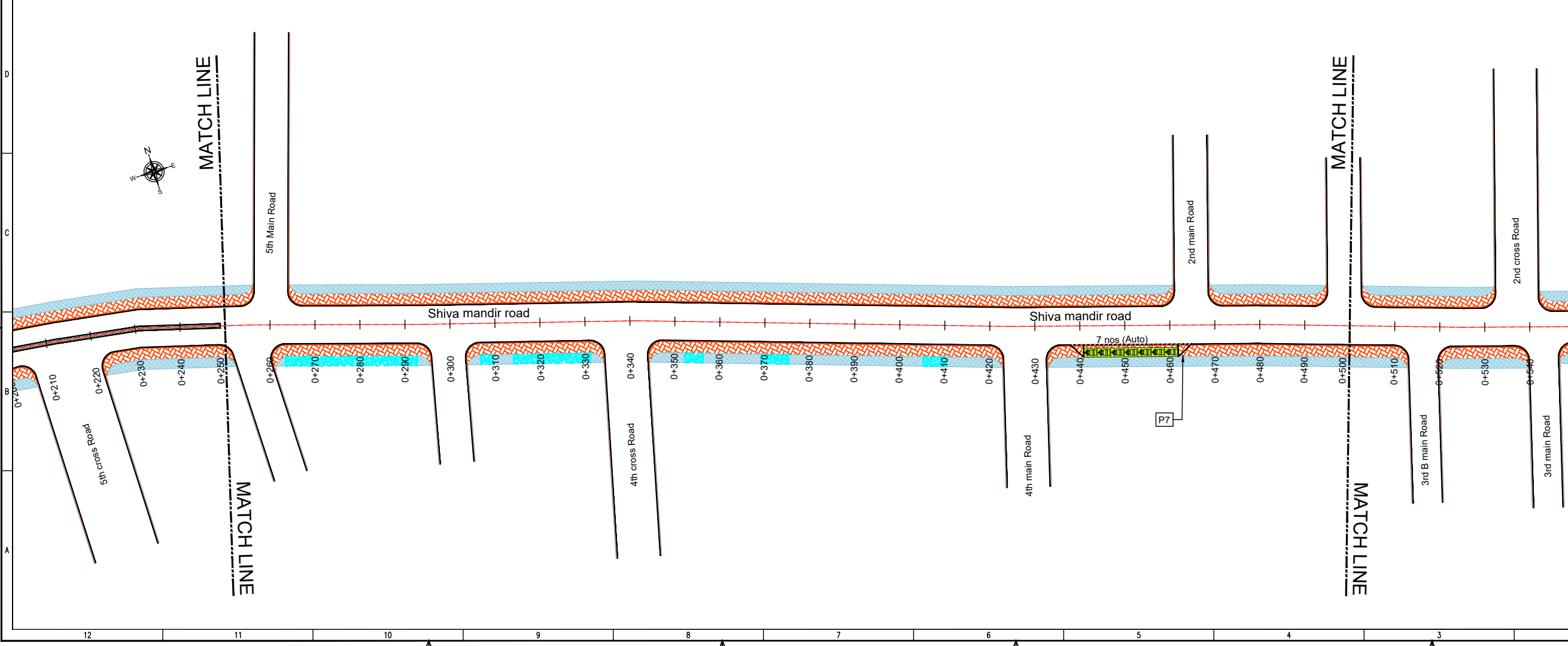
DRAWING NUMBER:	REVISION:	DATE:	SHEET NUMBER:
TPE/APP/YZ/08/2021/PAP/SMR/01	R0	JUN 2022	01 OF 02

ISSUED ON BEHALF OF DIRECTORATE OF URBAN LAND TRANSPORT



PARKING ALLOCATION (Nos.) FOR SHIV MANDIR ROAD

CYCLE	SMMS	TWO WHEELER	PWD	CAR	AUTO	PICK-UP/DROP-OFF	LCV	HCV	LOADING/UNLOADING
10	10	28	1	-	7	1	-	-	-



PWD No: Z:TECHNICAL SECTION/PROJECT/OLDS/URBAN PLANNING/YELAHANKA ZONE/DETAILED DESIGN/WARD NO.3 SHIVA MANDIR ROAD (3009-3010 & 3011-3012)/PTD/07 SHIVA MANDIR ROAD (0808-3010,3011,3012)
 Date: 07/06/2022, 4:57pm

THIS DRAWING IS THE PROPERTY OF DULT AND SHALL NOT BE COPIED OR USED WITHOUT WRITTEN PERMISSION.
 PROVIDING QUALITY CONTROL AND QUALITY ASSURANCE, WHICH INCLUDES QUALITY OF MATERIALS USED AND WORKMANSHIP PROVIDED ALONG WITH SUPERVISION SHALL BE THE RESPONSIBILITY OF THE CONTRACTOR AND THE PROFESSIONALS INVOLVED FOR SUPERVISION OF CONSTRUCTION WORK BEFORE, DURING AND AFTER EXECUTION OF SUCH CONSTRUCTION WORK.

LEGEND:

- : PROPOSED CENTER LINE
- - - : LANE MARKING
- : ACCESS LANE MARKING
- : EDGE LANE MARKING
- : PROPOSED KERB LINE
- : PROPOSED FOOTPATH
- [P1] : PROPOSED SIGN BOARD
- [] : PROPOSED CYCLE HUB
- [] : PROPOSED SMMS HUB
- [] : PROPOSED TWO WHEELER PARKING
- [] : PROPOSED PWD (PERSON WITH DISABILITIES) PARKING
- [] : PROPOSED AUTO RICKSHAW PARKING
- [] : PROPOSED CAR PARKING
- [LCV] : PROPOSED LIGHT COMMERCIAL VEHICLE (LCV) PARKING
- [HCV] : PROPOSED HEAVY COMMERCIAL VEHICLE (HCV) PARKING
- [Loading/Unloading] : PROPOSED LOADING/UNLOADING ZONE
- [Pick-up/Drop-off] : PROPOSED PICK-UP/DROP-OFF ZONE
- : EXISTING FOOTPATH
- : EXISTING SHOULDER
- : EXISTING BUS STOP
- : EXISTING RAMP/ENTRANCE

PURPOSE OF ISSUE:
PARKING ARRANGEMENT PLAN

- NOTES:**
1. ALL DIMENSION ARE IN METRES UNLESS MENTIONED OTHERWISE.
 2. DIMENSION ARE NOT TO BE SCALED, ONLY WRITTEN DIMENSION SHALL BE FOLLOWED.
 3. THE GENERAL ARRANGEMENT PLAN HAS BEEN PREPARED USING FIELD MEASUREMENT DRAWINGS.
 4. ANY MINOR CHANGES TO THE DRAWING REQUIRED CAN BE DONE TO BEST SUIT AS PER SITE CONDITIONS DURING EXECUTION.
 5. THESE DRAWINGS TO BE USED ONLY FOR PROVISION OF AREA PARKING PLAN ASSOCIATED INFRASTRUCTURE.
 6. ANY OTHER MANDATORY, WARNING AND INFORMATORY SIGNAGE BOARDS WHICH ARE REQUIRED AS PART OF ROAD SAFETY SHALL BE EXECUTED.
 7. THE PARKING SIGNAGES SHOULD BE INSTALLED AS PER THE PARKING SIGNAGE MANUAL SHARED BY DULT.
 8. THE LOCATION OF SIGNAGE CAN BE ADJUSTED TO BEST SUIT AS PER SITE CONDITIONS DURING EXECUTION.

REVISION DETAILS	DATE	REV. NO.

SUBMITTED TO:
BRUHAT BENGALURU MAHANAGARA PALIKE

PROJECT TITLE:
AREA PARKING PLAN YELAHANKA ZONE - WARD NO.3 SHIVA MANDIR ROAD (3009-3010 & 3011-3012)

DRAWING TITLE:
PARKING ALLOCATION PLAN Ch. 0+500 to Ch. 0+780



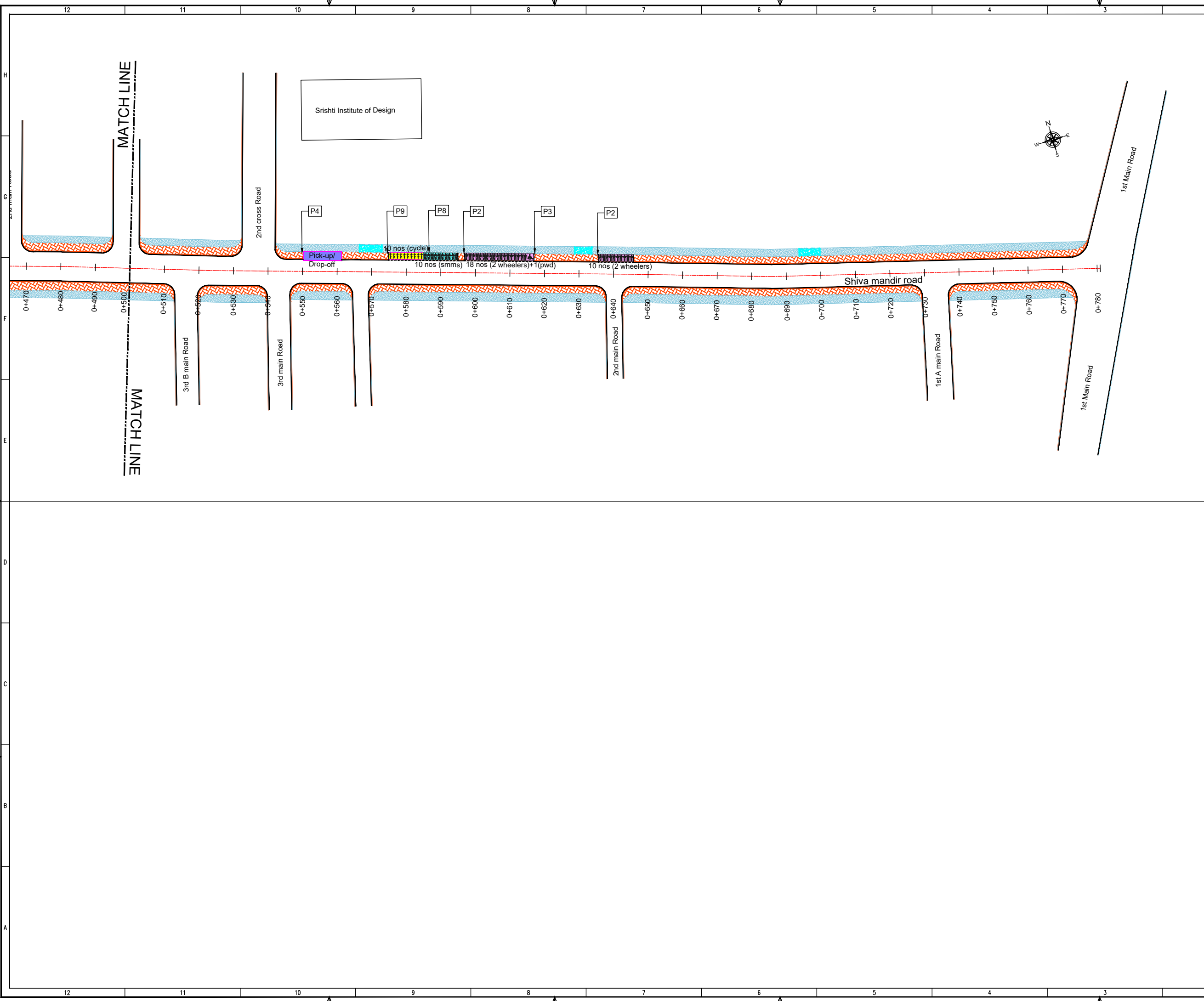
THIS DOCUMENT HAS BEEN PREPARED PURSUANT TO AND SUBJECT TO THE TERMS OF DULT. DULT ACCEPTS NO LIABILITY FOR ANY USE OF THIS DOCUMENT OR FOLLOWING DULT EXPRESS AGREEMENT TO SUCH USE OR ONLY FOR THE PURPOSES FOR WHICH IT WAS PREPARED.

AUTHORITY:
 Directorate of Urban Land Transport
 Urban Development Department (UDD)
 Government of Karnataka
 BMTCL, T.T.M.C., 'B' Block, 4th Floor,
 Shraminagar, K.H. Road, Bengaluru - 560027
 Tel: 080-22236627, Fax: 080-22236630
 Email: dultbangalore@gmail.com
 www.urbantransport.kar.nic.in

DRAWING NUMBER:	REVISION:	DATE:	SHEET NUMBER:
TPE/APP/YZ/08/2021/PAP/SMR/02	R0	JUN 2022	02 OF 02

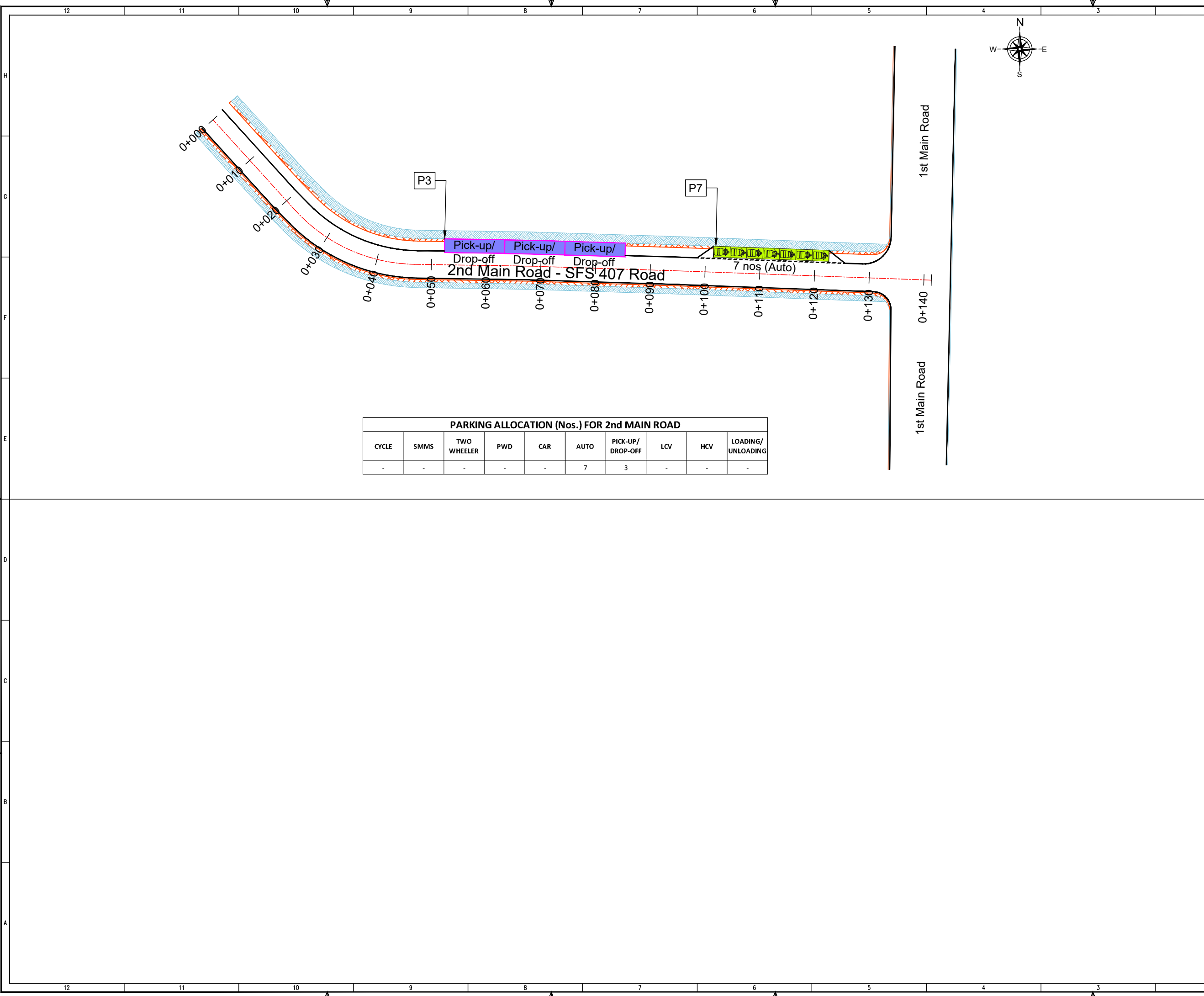
DESIGNED:	DRAWN:	CHECKED:
SHC	PTG	SK

ISSUED ON BEHALF OF DIRECTORATE OF URBAN LAND TRANSPORT



Jun 07, 2022 - 4:57pm
 P:\07_2022\2. TECHNICAL SECTION\PROJECT\TOLBERSHARARA PARKING PLAN\YELAHANKA ZONE\DETAILED DESIGN\WARD 307\SHIVA MANDIR ROAD (3009-3010 & 3011-3012)\P101\07 SHIVA MANDIR ROAD (3009-3010 & 3011-3012).DWG

Jun 07, 2022, 4:59pm
 File Name: Z:\TECHNICAL SECTION\PROJECT FOLDER\AREA PARKING PLAN\YELAHANKA ZONE\DETAILED DESIGN\WARD 3\08 2ND MAIN ROAD - SFS 407 ROAD (3019-3020)



PARKING ALLOCATION (Nos.) FOR 2nd MAIN ROAD

CYCLE	SMMS	TWO WHEELER	PWD	CAR	AUTO	PICK-UP/DROP-OFF	LCV	HCV	LOADING/UNLOADING
-	-	-	-	-	7	3	-	-	-

THIS DRAWING IS THE PROPERTY OF DULT AND SHALL NOT BE COPIED OR USED WITHOUT WRITTEN PERMISSION. PROVIDING QUALITY CONTROL AND QUALITY ASSURANCE, WHICH INCLUDES QUALITY OF MATERIALS USED AND WORKMANSHIP PROVIDED ALONG WITH SUPERVISION SHALL BE THE RESPONSIBILITY OF THE CONTRACTOR AND THE PROFESSIONALS INVOLVED FOR SUPERVISION OF CONSTRUCTION WORK BEFORE, DURING AND AFTER EXECUTION OF SUCH CONSTRUCTION WORK.

LEGEND:

- - - - - : PROPOSED CENTER LINE
- - - - - : LANE MARKING
- - - - - : ACCESS LANE MARKING
- — — — — : EDGE LANE MARKING
- — — — — : PROPOSED KERB LINE
- [P1] : PROPOSED SIGN BOARD
- [|||||] : PROPOSED CYCLE HUB
- [|||||] : PROPOSED SMMS HUB
- [|||||] : PROPOSED TWO WHEELER PARKING
- [|||||] : PROPOSED PWD (PERSON WITH DISABILITIES) PARKING
- [|||||] : PROPOSED AUTO RICKSHAW PARKING
- [|||||] : PROPOSED CAR PARKING
- [|||||] : PROPOSED LIGHT COMMERCIAL VEHICLE (LCV) PARKING
- [|||||] : PROPOSED HEAVY COMMERCIAL VEHICLE (HCV) PARKING
- [|||||] : PROPOSED LOADING/UNLOADING ZONE
- [|||||] : PROPOSED PICK-UP/DROP-OFF ZONE
- [|||||] : EXISTING FOOTPATH
- [|||||] : EXISTING SHOULDER
- [|||||] : EXISTING BUS STOP
- [|||||] : EXISTING RAMP/ENTRANCE

PURPOSE OF ISSUE:

PARKING ARRANGEMENT PLAN

NOTES:

- ALL DIMENSION ARE IN METRES UNLESS MENTIONED OTHERWISE.
- DIMENSION ARE NOT TO BE SCALED, ONLY WRITTEN DIMENSION SHALL BE FOLLOWED.
- THE GENERAL ARRANGEMENT PLAN HAS BEEN PREPARED USING FIELD MEASUREMENT DRAWINGS.
- ANY MINOR CHANGES TO THE DRAWING REQUIRED CAN BE DONE TO BEST SUIT AS PER SITE CONDITIONS DURING EXECUTION.
- THESE DRAWINGS TO BE USED ONLY FOR PROVISION OF AREA PARKING PLAN ASSOCIATED INFRASTRUCTURE.
- ANY OTHER MANDATORY, WARNING AND INFORMATORY SIGNAGE BOARDS WHICH ARE REQUIRED AS PART OF ROAD SAFETY SHALL BE EXECUTED.
- THE PARKING SIGNAGES SHOULD BE INSTALLED AS PER THE PARKING SIGNAGE MANUAL, SHARED BY DULT.
- THE LOCATION OF SIGNAGE CAN BE ADJUSTED TO BEST SUIT AS PER SITE CONDITIONS DURING EXECUTION.

REVISION DETAILS	DATE	REV. NO.

SUBMITTED TO:

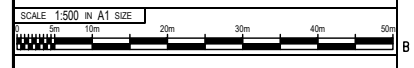
BRUHAT BENGALURU MAHANAGARA PALIKE

PROJECT TITLE:

AREA PARKING PLAN YELAHANKA ZONE - WARD NO. 3 2ND MAIN ROAD - SFS 407 ROAD (3019-3020)

DRAWING TITLE:

PARKING ALLOCATION PLAN Ch. 0+000 to Ch. 0+140



THIS DOCUMENT HAS BEEN PREPARED PURSUANT TO AND SUBJECT TO THE TERMS OF DULT. DULT ACCEPTS NO LIABILITY FOR ANY USE OF THIS DOCUMENT OR FOLLOWING DULT EXPRESS AGREEMENT TO SUCH USE OR ONLY FOR THE PURPOSES FOR WHICH IT WAS PREPARED.

AUTHORITY:

Directorate of Urban Land Transport
 Urban Development Department (UDD)
 Government of Karnataka
 BMTCL, T.T.M.C., 5th Block, 4th Floor,
 Shaminagar, K.H. Road, Bengaluru - 560027
 Tel: 080-22226627, Fax: 080-22226630
 Email: dultbengaluru@gmail.com
 www.urbantransport.kar.nic.in

DRAWING NUMBER: TPE/APP/YZ/08/2021/PAP/2MR/01	REVISION: R0	DATE: JUN 2022	SHEET NUMBER: 01 OF 01
DESIGNED: SHC	DRAWN: PTG	CHECKED: SK	

ISSUED ON BEHALF OF DIRECTORATE OF URBAN LAND TRANSPORT

THIS DRAWING IS THE PROPERTY OF DULT AND SHALL NOT BE COPIED OR USED WITHOUT WRITTEN PERMISSION. PROVIDING QUALITY CONTROL AND QUALITY ASSURANCE, WHICH INCLUDES QUALITY OF MATERIALS USED AND WORKMANSHIP PROVIDED ALONG WITH SUPERVISION SHALL BE THE RESPONSIBILITY OF THE CONTRACTOR AND THE PROFESSIONALS INVOLVED FOR SUPERVISION OF CONSTRUCTION WORK BEFORE, DURING AND AFTER EXECUTION OF SUCH CONSTRUCTION WORK.

LEGEND:

- PROPOSED CENTER LINE
- LANE MARKING
- ACCESS LANE MARKING
- EDGE LANE MARKING
- PROPOSED KERB LINE
- PROPOSED FOOTPATH
- EXISTING FOOTPATH
- EXISTING SHOULDER
- EXISTING BUS STOP
- EXISTING RAMP/ENTRANCE
- PROPOSED SIGN BOARD (P1)
- PROPOSED CYCLE HUB
- PROPOSED SMMS HUB
- PROPOSED TWO WHEELER PARKING
- PROPOSED PWD (PERSON WITH DISABILITIES) PARKING
- PROPOSED AUTO RICKSHAW PARKING
- PROPOSED CAR PARKING
- PROPOSED LIGHT COMMERCIAL VEHICLE (LCV) PARKING
- PROPOSED HEAVY COMMERCIAL VEHICLE (HCV) PARKING
- PROPOSED LOADING/UNLOADING ZONE
- PROPOSED PICK-UP/DROP-OFF ZONE

PURPOSE OF ISSUE:
PARKING ARRANGEMENT PLAN

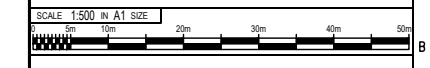
- NOTES:**
- ALL DIMENSION ARE IN METRES UNLESS MENTIONED OTHERWISE.
 - DIMENSION ARE NOT TO BE SCALED, ONLY WRITTEN DIMENSION SHALL BE FOLLOWED.
 - THE GENERAL ARRANGEMENT PLAN HAS BEEN PREPARED USING FIELD MEASUREMENT DRAWINGS.
 - ANY MINOR CHANGES TO THE DRAWING REQUIRED CAN BE DONE TO BEST SUIT AS PER SITE CONDITIONS DURING EXECUTION.
 - THESE DRAWINGS TO BE USED ONLY FOR PROVISION OF AREA PARKING PLAN ASSOCIATED INFRASTRUCTURE.
 - ANY OTHER MANDATORY, WARNING AND INFORMATORY SIGNAGE BOARDS WHICH ARE REQUIRED AS PART OF ROAD SAFETY SHALL BE EXECUTED.
 - THE PARKING SIGNAGES SHOULD BE INSTALLED AS PER THE PARKING SIGNAGE MANUAL SHARED BY DULT.
 - THE LOCATION OF SIGNAGE CAN BE ADJUSTED TO BEST SUIT AS PER SITE CONDITIONS DURING EXECUTION.

REVISION DETAILS	DATE	REV NO

SUBMITTED TO:
BRUHAT BENGALURU MAHANAGARA PALIKE

PROJECT TITLE:
AREA PARKING PLAN YELAHANKA ZONE - WARD NO.03 AMBABHAVANI & HESARAGHATTA ROAD (3029-3030-3031-3032-3033-3034-3035-3036)

DRAWING TITLE:
PARKING ALLOCATION PLAN Ch. 0+000 to Ch. 0+500

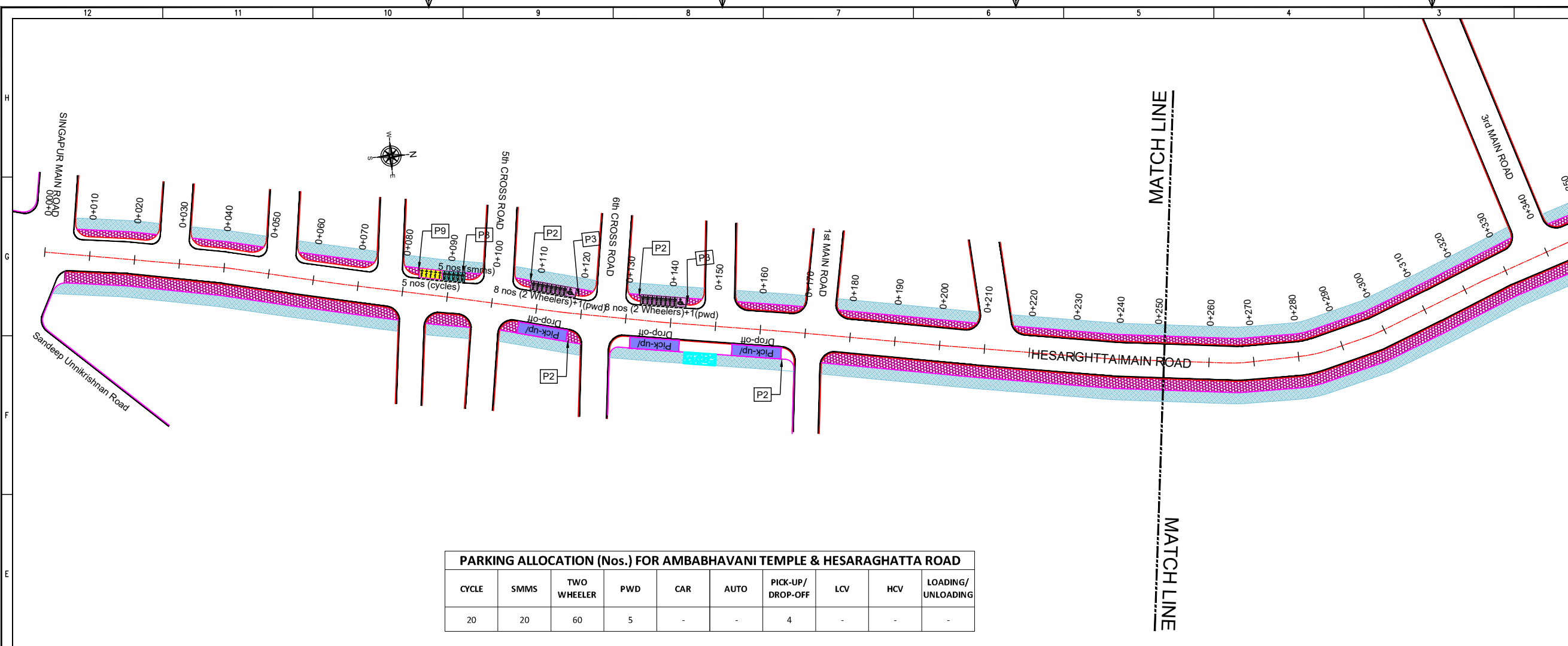


THIS DOCUMENT HAS BEEN PREPARED PURSUANT TO AND SUBJECT TO THE TERMS OF DULT. DULT ACCEPTS NO LIABILITY FOR ANY USE OF THIS DOCUMENT OR FOLLOWING DULT EXPRESS AGREEMENT TO SUCH USE OR ONLY FOR THE PURPOSES FOR WHICH IT WAS PREPARED.

AUTHORITY:
Directorate of Urban Land Transport
Urban Development Department (UDD)
Government of Karnataka
BMTCL, T.T.M.C., 'B' Block, 4th Floor,
Sharninagar, K.H. Road, Bengaluru - 560027
Tel: 080-22226627, Fax: 080-22226630
Email: dultbangalore@gmail.com
www.urbantransport.kar.nic.in

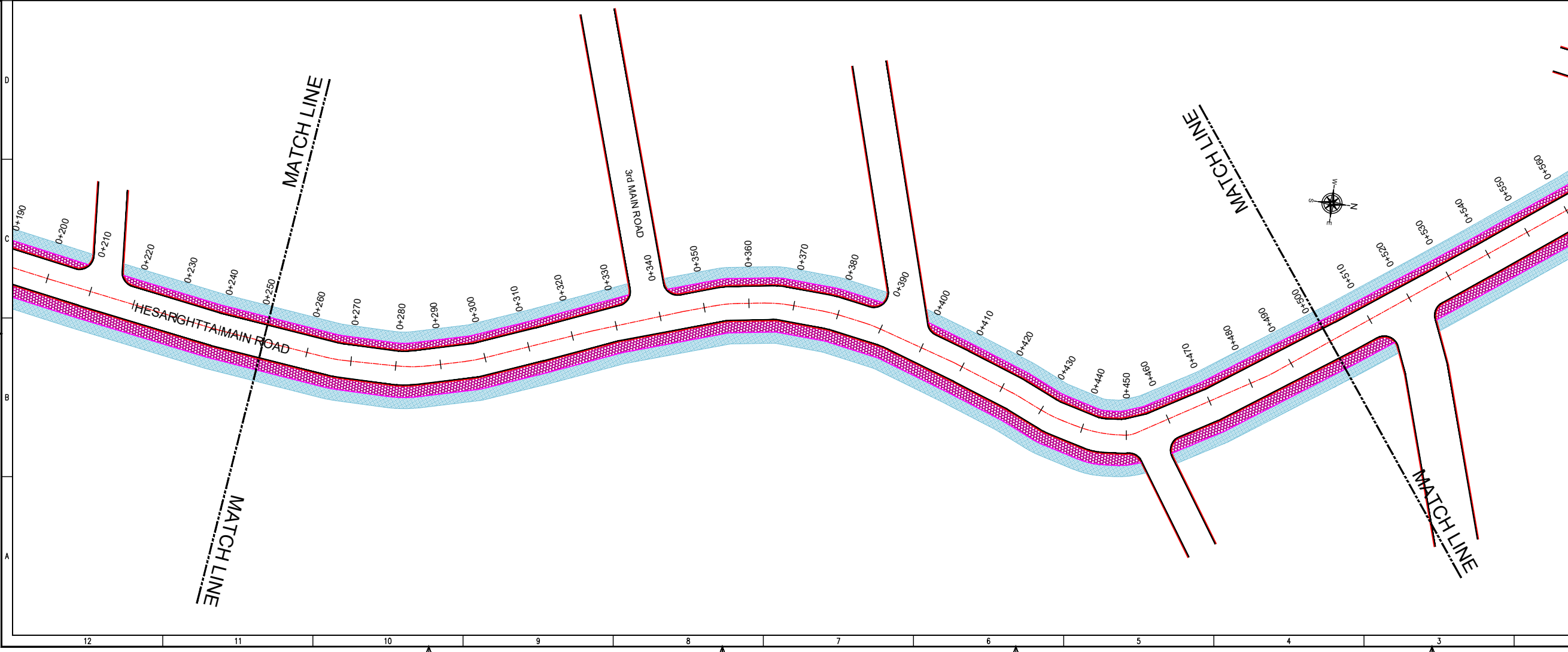
DRAWING NUMBER: TPE/APP/YZ/08/2021/PAP/ABR/01	REVISION: R0	DATE: JUN 2022	SHEET NUMBER: 1 OF 4
DESIGNED: SHC	DRAWN: BDN	CHECKED: SK	

ISSUED ON BEHALF OF DIRECTORATE OF URBAN LAND TRANSPORT

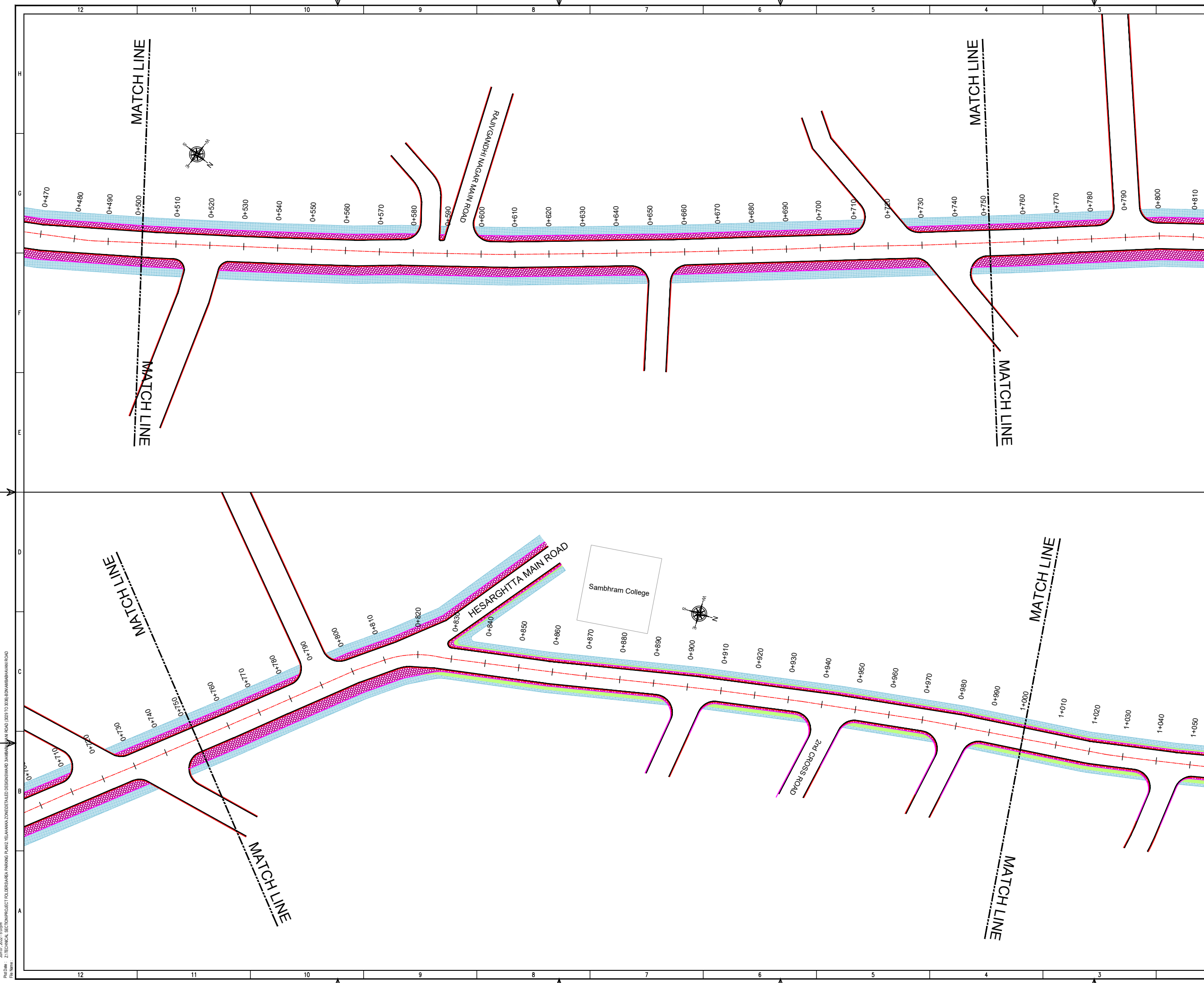


PARKING ALLOCATION (Nos.) FOR AMBABHAVANI TEMPLE & HESARAGHATTA ROAD

CYCLE	SMMS	TWO WHEELER	PWD	CAR	AUTO	PICK-UP/DROP-OFF	LCV	HCV	LOADING/UNLOADING
20	20	60	5	-	-	4	-	-	-



PWD:08 - Z:TECHNICAL SECTION PROJECT FOLDER/SAREE PARKING PLAN/3 YELAHANKA ZONE/DETAILED DESIGNING/WARD 03/3029-3030-3031-3032-3033-3034-3035-3036/AMBABHAVANI ROAD
 Date: 07/06/2022 - 5:08pm
 File Name:



THIS DRAWING IS THE PROPERTY OF DULT AND SHALL NOT BE COPIED OR USED WITHOUT WRITTEN PERMISSION. PROVIDING QUALITY CONTROL AND QUALITY ASSURANCE, WHICH INCLUDES QUALITY OF MATERIALS USED AND WORKMANSHIP PROVIDED ALONG WITH SUPERVISION SHALL BE THE RESPONSIBILITY OF THE CONTRACTOR AND THE PROFESSIONALS INVOLVED FOR SUPERVISION OF CONSTRUCTION WORK BEFORE, DURING AND AFTER EXECUTION OF SUCH CONSTRUCTION WORK.

LEGEND:

- : PROPOSED CENTER LINE
- - - : LANE MARKING
- - - : ACCESS LANE MARKING
- : EDGE LANE MARKING
- : PROPOSED KERB LINE
- [P1] : PROPOSED SIGN BOARD
- [] : PROPOSED CYCLE HUB
- [] : PROPOSED SAMS HUB
- [] : PROPOSED TWO WHEELER PARKING
- [] : PROPOSED PWD (PERSON WITH DISABILITIES) PARKING
- [] : PROPOSED AUTO RICKSHAW PARKING
- [] : PROPOSED CAR PARKING
- [] : PROPOSED LIGHT COMMERCIAL VEHICLE (LCV) PARKING
- [] : PROPOSED HEAVY COMMERCIAL VEHICLE (HCV) PARKING
- [] : PROPOSED LOADING/UNLOADING ZONE
- [] : PROPOSED PICK-UP/DROP-OFF ZONE
- [] : EXISTING FOOTPATH
- [] : EXISTING SHOULDER
- [] : EXISTING BUS STOP
- [] : EXISTING RAMP/ENTRANCE

PARKING ARRANGEMENT PLAN

NOTES:

- ALL DIMENSION ARE IN METRES UNLESS MENTIONED OTHERWISE.
- DIMENSION ARE NOT TO BE SCALED, ONLY WRITTEN DIMENSION SHALL BE FOLLOWED.
- THE GENERAL ARRANGEMENT PLAN HAS BEEN PREPARED USING FIELD MEASUREMENT DRAWINGS.
- ANY MINOR CHANGES TO THE DRAWING REQUIRED CAN BE DONE TO BEST SUIT AS PER SITE CONDITIONS DURING EXECUTION.
- THESE DRAWINGS TO BE USED ONLY FOR PROVISION OF AREA PARKING PLAN ASSOCIATED INFRASTRUCTURE.
- ANY OTHER MANDATORY, WARNING AND INFORMATORY SIGNAGE BOARDS WHICH ARE REQUIRED AS PART OF ROAD SAFETY SHALL BE EXECUTED.
- THE PARKING SIGNAGES SHOULD BE INSTALLED AS PER THE PARKING SIGNAGE MANUAL SHARED BY DULT.
- THE LOCATION OF SIGNAGE CAN BE ADJUSTED TO BEST SUIT AS PER SITE CONDITIONS DURING EXECUTION.

REVISION DETAILS	DATE	REV	NO

SUBMITTED TO:

BRUHAT BENGALURU MAHANAGARA PALIKE

PROJECT TITLE:

AREA PARKING PLAN YELAHANKA ZONE - WARD NO.03 AMBHAVANI ROAD
3029-3030-3031-3032-3033-3034-3035-3036

DRAWING TITLE:

PARKING ALLOCATION PLAN
Ch. 0+500 to Ch. 1+000

SCALE: 1:500 IN A1 SIZE

THIS DOCUMENT HAS BEEN PREPARED PURSUANT TO AND SUBJECT TO THE TERMS OF DULT. DULT ACCEPTS NO LIABILITY FOR ANY USE OF THIS DOCUMENT OR FOLLOWING DULT EXPRESS AGREEMENT TO SUCH USE OR ONLY FOR THE PURPOSES FOR WHICH IT WAS PREPARED.

Authority: Directorate of Urban Land Transport
 Urban Development Department (UDD)
 Government of Karnataka
 BMTCL, T.T.M.C., 5th Block, 4th Floor,
 Sharninagar, K.H. Road, Bengaluru - 560027
 Tel: 080-22236627, Fax: 080-22236630
 Email: dultbangalore@gmail.com
 www.urbantransport.kar.nic.in

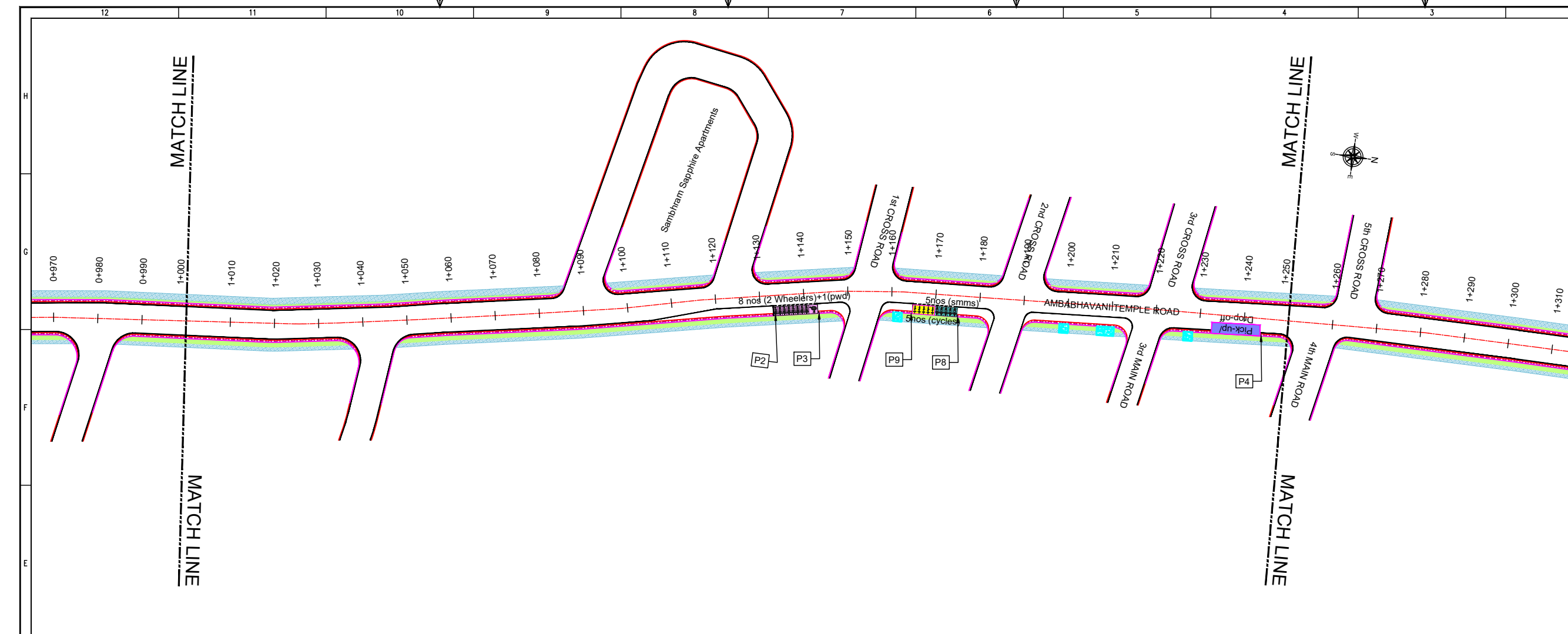
DRAWING NUMBER: TPE/APPYZ/08/2021/PAP/ABR/02

DESIGNED: SHC	DRAWN: BDN	CHECKED: SK
---------------	------------	-------------

REVISION: R0 DATE: JUN 2022 SHEET NUMBER: 2 OF 4

ISSUED ON BEHALF OF DIRECTORATE OF URBAN LAND TRANSPORT

Proj No: Z1/TECHNICAL SECTION/PROJECT FOLDER/SAREA PARKING PLAN/2 YELAHANKA ZONE/DETAILED DESIGN/WARD NO.03/3029-3030-3031-3032-3033-3034-3035-3036
 Date: 07/06/2022



THIS DRAWING IS THE PROPERTY OF DULT AND SHALL NOT BE COPIED OR USED WITHOUT WRITTEN PERMISSION. PROVIDING QUALITY CONTROL AND QUALITY ASSURANCE, WHICH INCLUDES QUALITY OF MATERIALS USED AND WORKMANSHIP PROVIDED ALONG WITH SUPERVISION SHALL BE THE RESPONSIBILITY OF THE CONTRACTOR AND THE PROFESSIONALS INVOLVED FOR SUPERVISION OF CONSTRUCTION WORK BEFORE, DURING AND AFTER EXECUTION OF SUCH CONSTRUCTION WORK.

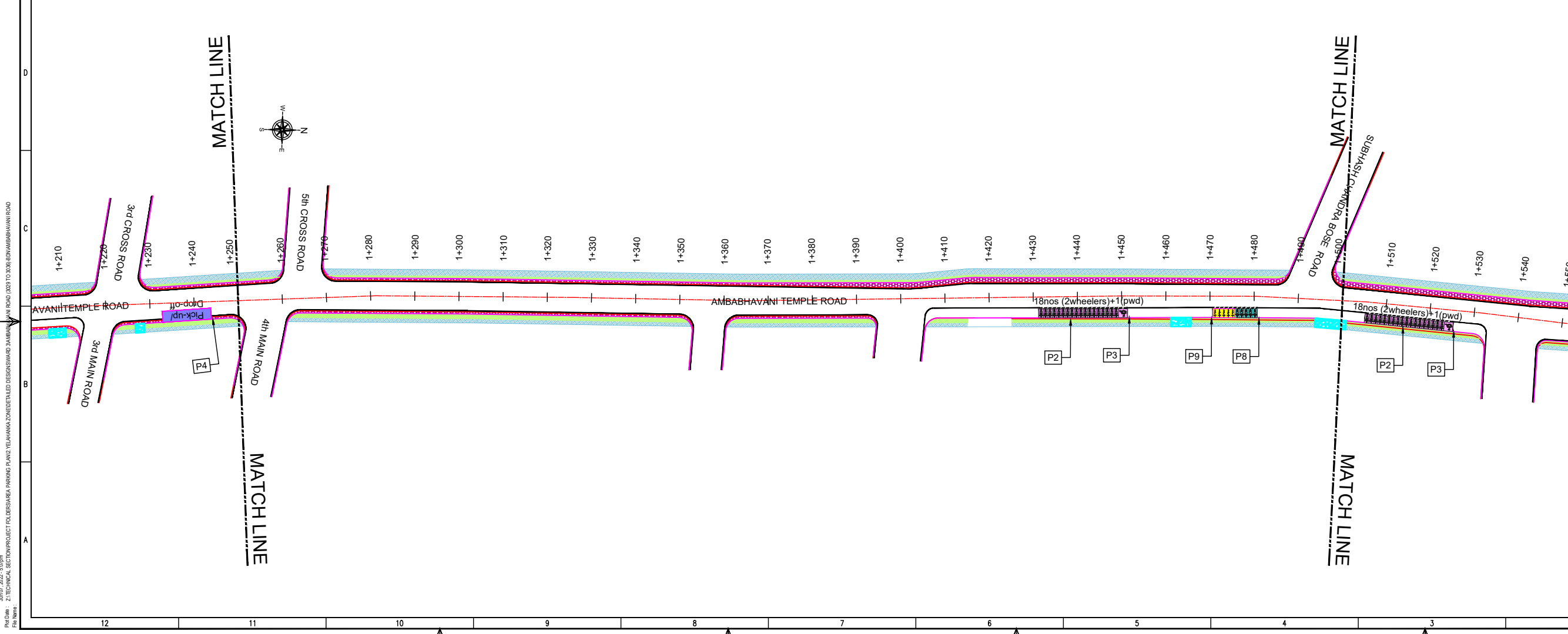
LEGEND:

- : PROPOSED CENTER LINE
- : LANE MARKING
- : ACCESS LANE MARKING
- : EDGE LANE MARKING
- : PROPOSED KERB LINE
- : PROPOSED FOOTPATH
- : PROPOSED SIGN BOARD
- : PROPOSED CYCLE HUB
- : PROPOSED SMS HUB
- : PROPOSED TWO WHEELER PARKING
- : PROPOSED PWD (PERSON WITH DISABILITIES) PARKING
- : PROPOSED AUTO RICKSHAW PARKING
- : PROPOSED CAR PARKING
- : PROPOSED LIGHT COMMERCIAL VEHICLE (LCV) PARKING
- : PROPOSED HEAVY COMMERCIAL VEHICLE (HCV) PARKING
- : PROPOSED LOADING/UNLOADING ZONE
- : PROPOSED PICK-UP/DROP-OFF ZONE
- : EXISTING FOOTPATH
- : EXISTING SHOULDER
- : EXISTING BUS STOP
- : EXISTING RAMP/ENTRANCE

PURPOSE OF ISSUE:
PARKING ARRANGEMENT PLAN

NOTES:

- ALL DIMENSION ARE IN METRES UNLESS MENTIONED OTHERWISE.
- DIMENSION ARE NOT TO BE SCALED, ONLY WRITTEN DIMENSION SHALL BE FOLLOWED.
- THE GENERAL ARRANGEMENT PLAN HAS BEEN PREPARED USING FIELD MEASUREMENT DRAWINGS.
- ANY MINOR CHANGES TO THE DRAWING REQUIRED CAN BE DONE TO BEST SUIT AS PER SITE CONDITIONS DURING EXECUTION.
- THESE DRAWINGS TO BE USED ONLY FOR PROVISION OF AREA PARKING PLAN ASSOCIATED INFRASTRUCTURE.
- ANY OTHER MANDATORY, WARNING AND INFORMATORY SIGNAGE BOARDS WHICH ARE REQUIRED AS PART OF ROAD SAFETY SHALL BE EXECUTED.
- THE PARKING SIGNAGES SHOULD BE INSTALLED AS PER THE PARKING SIGNAGE MANUAL SHARED BY DULT.
- THE LOCATION OF SIGNAGE CAN BE ADJUSTED TO BEST SUIT AS PER SITE CONDITIONS DURING EXECUTION.



REVISION DETAILS	DATE	REV. NO.

SUBMITTED TO:
BRUHAT BENGALURU MAHANAGARA PALIKE

PROJECT TITLE:
AREA PARKING PLAN YELAHANKA ZONE - WARD NO.03 AMBABHAVANI ROAD
 3029-3030-3031-3032-3033-3034-3035-3036

DRAWING TITLE:
PARKING ALLOCATION PLAN Ch. 1+000 to Ch. 1+500

SCALE: 1:500 IN A1 SIZE

THIS DOCUMENT HAS BEEN PREPARED PURSUANT TO AND SUBJECT TO THE TERMS OF DULT. DULT ACCEPTS NO LIABILITY FOR ANY USE OF THIS DOCUMENT OR FOLLOWING DULT EXPRESS AGREEMENT TO SUCH USE OR ONLY FOR THE PURPOSES FOR WHICH IT WAS PREPARED.

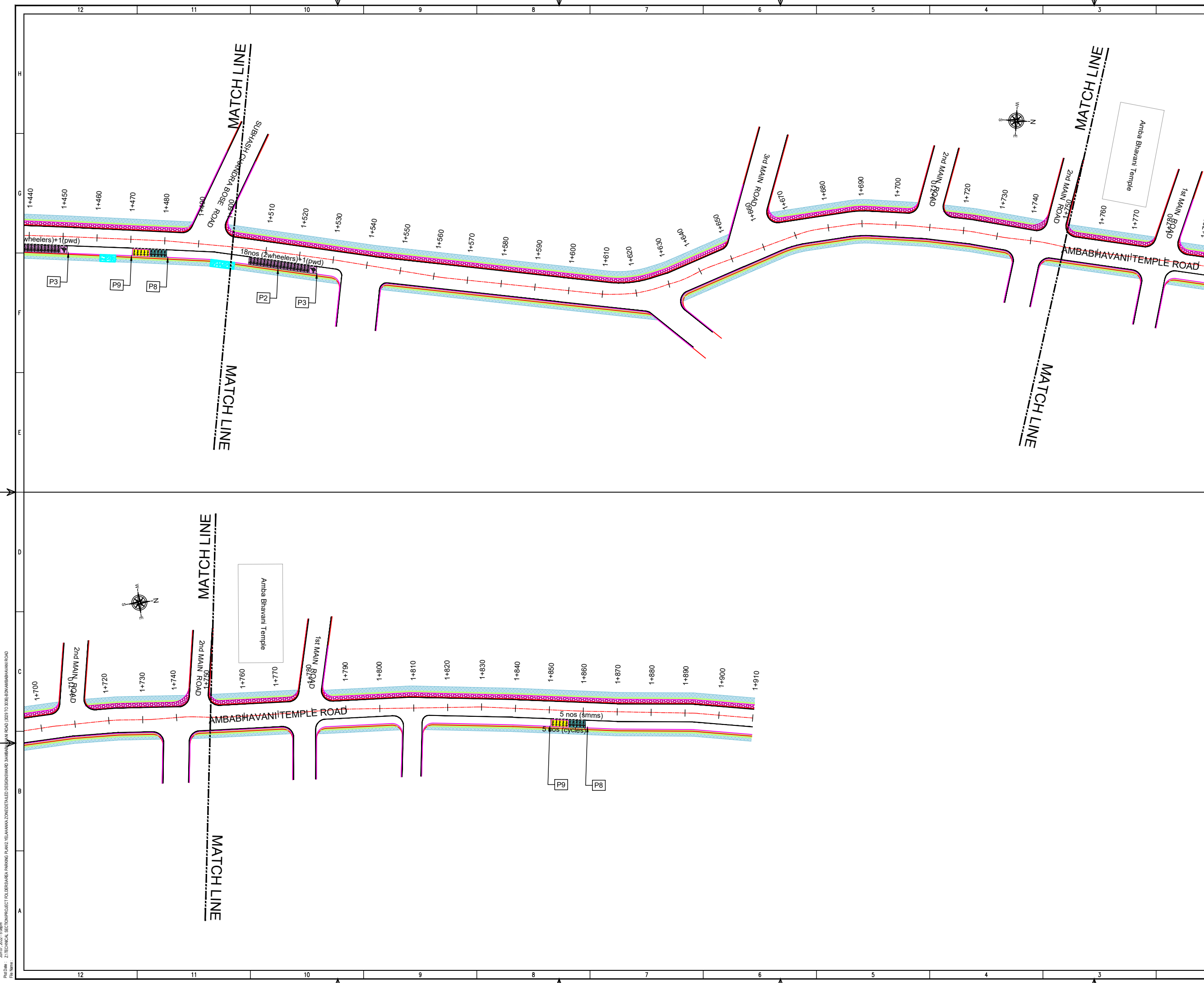
AUTHORITY:
Directorate of Urban Land Transport
 Urban Development Department (UDD)
 Government of Karnataka
 BMTCL, T.M.C., 'B' Block, 4th Floor,
 Shraminagar, K.H. Road, Bengaluru - 560027
 Tel: 080-22236627, Fax: 080-22236630
 Email: dultbangalore@gmail.com
 www.urbantransport.kar.nic.in

DRAWING NUMBER:	REVISION:	DATE:	SHEET NUMBER:
TPE/APPYZ/08/2021/PAP/ABR/03	R0	JUN 2022	3 OF 4

DESIGNED:	DRAWN:	CHECKED:
SHC	BDN	SK

ISSUED ON BEHALF OF DIRECTORATE OF URBAN LAND TRANSPORT

Jun 07, 2022, 5:07pm
 File Name: Z:\TECHNICAL SECTION\PROJECT FOLDER\AREA PARKING PLAN\YELAHANKA ZONE\DETAILED DESIGNING\WARD 03\3029-3030-3031-3032-3033-3034-3035-3036\AMBABHAVANI ROAD



THIS DRAWING IS THE PROPERTY OF DULT AND SHALL NOT BE COPIED OR USED WITHOUT WRITTEN PERMISSION. PROVIDING QUALITY CONTROL AND QUALITY ASSURANCE, WHICH INCLUDES QUALITY OF MATERIALS USED AND WORKMANSHIP PROVIDED ALONG WITH SUPERVISION SHALL BE THE RESPONSIBILITY OF THE CONTRACTOR AND THE PROFESSIONALS INVOLVED FOR SUPERVISION OF CONSTRUCTION WORK BEFORE, DURING AND AFTER EXECUTION OF SUCH CONSTRUCTION WORK.

LEGEND:

- : PROPOSED CENTER LINE
- - - : LANE MARKING
- - - : ACCESS LANE MARKING
- : EDGE LANE MARKING
- : PROPOSED KERB LINE
- : PROPOSED FOOTPATH
- : PROPOSED SIGN BOARD
- : PROPOSED CYCLE HUB
- : PROPOSED SMMS HUB
- : PROPOSED TWO WHEELER PARKING
- : PROPOSED PWD (PERSON WITH DISABILITIES) PARKING
- : PROPOSED AUTO RICKSHAW PARKING
- : PROPOSED CAR PARKING
- : PROPOSED LIGHT COMMERCIAL VEHICLE (LCV) PARKING
- : PROPOSED HEAVY COMMERCIAL VEHICLE (HCV) PARKING
- : PROPOSED LOADING/UNLOADING ZONE
- : PROPOSED PICK-UP/DROP-OFF ZONE
- : EXISTING FOOTPATH
- : EXISTING SHOULDER
- : EXISTING BUS STOP
- : EXISTING RAMP/ENTRANCE

PURPOSE OF ISSUE:
PARKING ARRANGEMENT PLAN

NOTES:

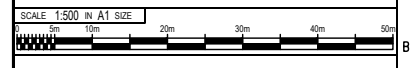
1. ALL DIMENSION ARE IN METRES UNLESS MENTIONED OTHERWISE.
2. DIMENSION ARE NOT TO BE SCALED, ONLY WRITTEN DIMENSION SHALL BE FOLLOWED.
3. THE GENERAL ARRANGEMENT PLAN HAS BEEN PREPARED USING FIELD MEASUREMENT DRAWINGS.
4. ANY MINOR CHANGES TO THE DRAWING REQUIRED CAN BE DONE TO BEST SUIT AS PER SITE CONDITIONS DURING EXECUTION.
5. THESE DRAWINGS TO BE USED ONLY FOR PROVISION OF AREA PARKING PLAN ASSOCIATED INFRASTRUCTURE.
6. ANY OTHER MANDATORY, WARNING AND INFORMATORY SIGNAGE BOARDS WHICH ARE REQUIRED AS PART OF ROAD SAFETY SHALL BE EXECUTED.
7. THE PARKING SIGNAGES SHOULD BE INSTALLED AS PER THE PARKING SIGNAGE MANUAL SHARED BY DULT.
8. THE LOCATION OF SIGNAGE CAN BE ADJUSTED TO BEST SUIT AS PER SITE CONDITIONS DURING EXECUTION.

REVISION DETAILS	DATE	REV	NO

SUBMITTED TO:
BRUHAT BENGALURU MAHANAGARA PALIKE

PROJECT TITLE:
AREA PARKING PLAN YELAHANKA ZONE - WARD NO.03 AMBABHAVANI ROAD
3029-3030-3031-3032-3033-3034-3035-3036

DRAWING TITLE:
PARKING ALLOCATION PLAN Ch. 1+500 to Ch. 1+900



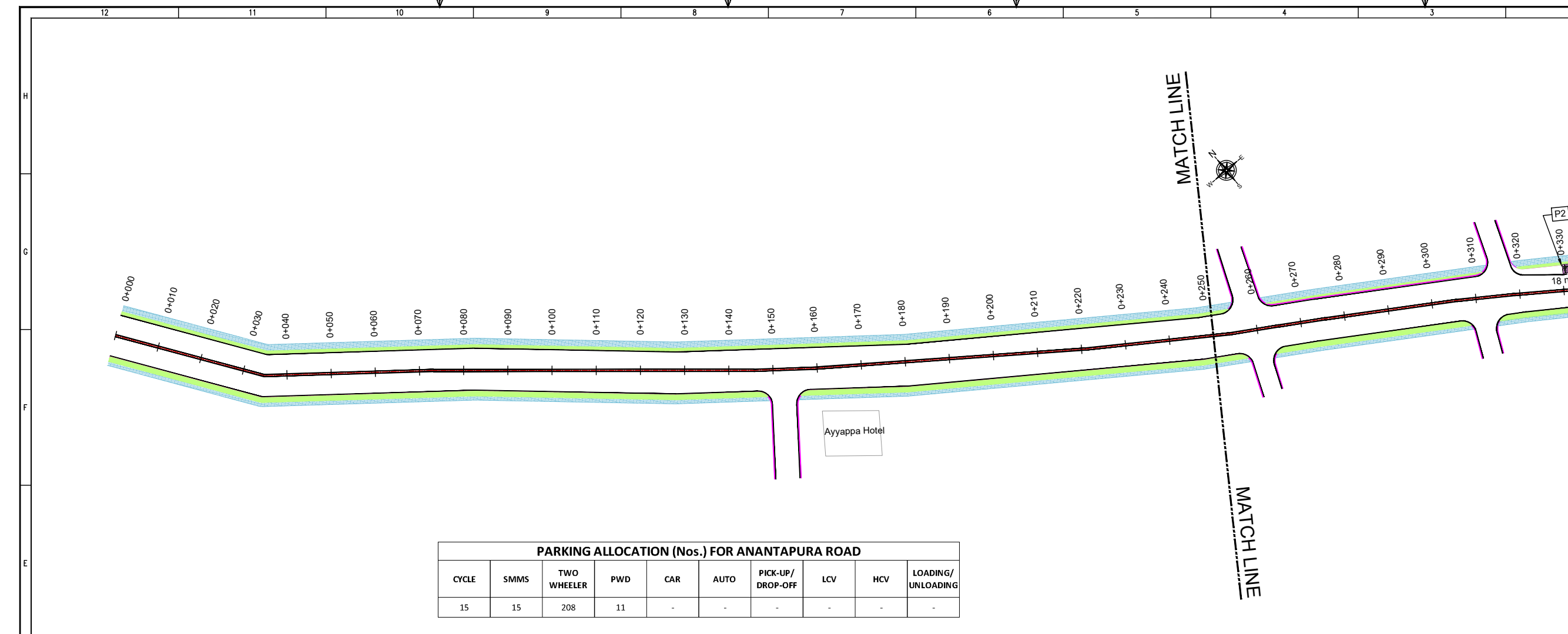
THIS DOCUMENT HAS BEEN PREPARED PURSUANT TO AND SUBJECT TO THE TERMS OF DULT. DULT ACCEPTS NO LIABILITY FOR ANY USE OF THIS DOCUMENT OR FOLLOWING DULT EXPRESS AGREEMENT TO SUCH USE OR ONLY FOR THE PURPOSES FOR WHICH IT WAS PREPARED.

AUTHORITY:
Directorate of Urban Land Transport
Urban Development Department (UDD)
Government of Karnataka
BMTCL, T.M.C., 'B' Block, 4th Floor,
Sharmistha, K H Road, Bengaluru - 560027
Tel: 080-22226627, Fax: 080-22226630
Email: dultbangalore@gmail.com
www.urbantransport.kar.nic.in

DRAWING NUMBER: TPE/APP/YZ/08/2021/PAP/ABR/04	REVISION: R0	DATE: JUN 2022	SHEET NUMBER: 4 OF 4
DESIGNED: SHC	DRAWN: BDN	CHECKED: SK	

ISSUED ON BEHALF OF DIRECTORATE OF URBAN LAND TRANSPORT

P:\07_2022_5.08m
 Z:\TECHNICAL_SECTION\PROJECT\TECHNICAL_SECTION\AREA PARKING PLAN\YELAHANKA ZONE\DETAILS\DESIGN\WARD 03\3029-3030-3031-3032-3033-3034-3035-3036\AMBABHAVANI ROAD



PARKING ALLOCATION (Nos.) FOR ANANTAPURA ROAD									
CYCLE	SMMS	TWO WHEELER	PWD	CAR	AUTO	PICK-UP/DROP-OFF	LCV	HCV	LOADING/UNLOADING
15	15	208	11	-	-	-	-	-	-

THIS DRAWING IS THE PROPERTY OF DULT AND SHALL NOT BE COPIED OR USED WITHOUT WRITTEN PERMISSION. PROVIDING QUALITY CONTROL AND QUALITY ASSURANCE, WHICH INCLUDES QUALITY OF MATERIALS USED AND WORKMANSHIP PROVIDED ALONG WITH SUPERVISION SHALL BE THE RESPONSIBILITY OF THE CONTRACTOR AND THE PROFESSIONALS INVOLVED FOR SUPERVISION OF CONSTRUCTION WORK BEFORE, DURING AND AFTER EXECUTION OF SUCH CONSTRUCTION WORK.

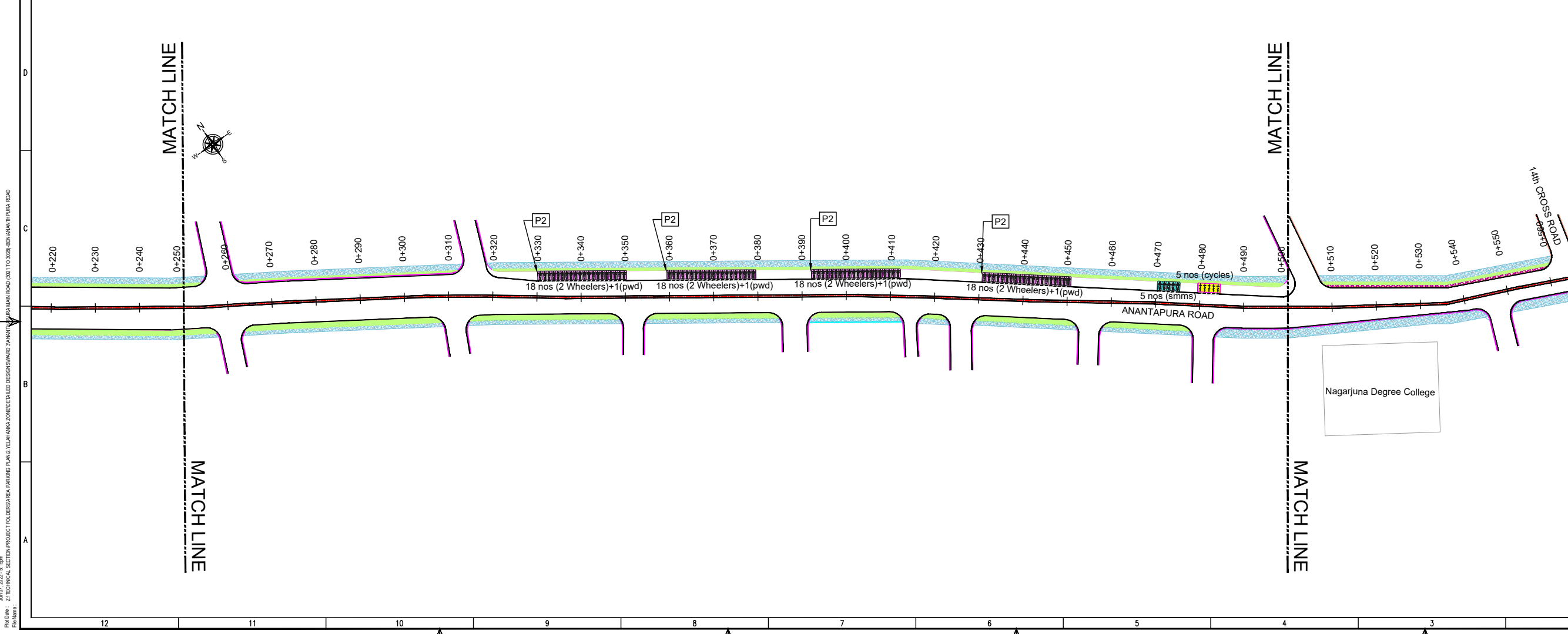
LEGEND:

- PROPOSED CENTER LINE
- LANE MARKING
- ACCESS LANE MARKING
- EDGE LANE MARKING
- PROPOSED KERB LINE
- PROPOSED FOOTPATH
- PROPOSED SIGN BOARD
- PROPOSED CYCLE HUB
- PROPOSED SMMS HUB
- PROPOSED TWO WHEELER PARKING
- PROPOSED PWD (PERSON WITH DISABILITIES) PARKING
- PROPOSED AUTO RICKSHAW PARKING
- PROPOSED CAR PARKING
- PROPOSED LIGHT COMMERCIAL VEHICLE (LCV) PARKING
- PROPOSED HEAVY COMMERCIAL VEHICLE (HCV) PARKING
- PROPOSED LOADING/UNLOADING ZONE
- PROPOSED PICK-UP/DROP-OFF ZONE
- EXISTING FOOTPATH
- EXISTING SHOULDER
- EXISTING BUS STOP
- EXISTING RAMP/ENTRANCE

PURPOSE OF ISSUE:
PARKING ARRANGEMENT PLAN

NOTES:

- ALL DIMENSION ARE IN METRES UNLESS MENTIONED OTHERWISE.
- DIMENSION ARE NOT TO BE SCALED, ONLY WRITTEN DIMENSION SHALL BE FOLLOWED.
- THE GENERAL ARRANGEMENT PLAN HAS BEEN PREPARED USING FIELD MEASUREMENT DRAWINGS.
- ANY MINOR CHANGES TO THE DRAWING REQUIRED CAN BE DONE TO BEST SUIT AS PER SITE CONDITIONS DURING EXECUTION.
- THESE DRAWINGS TO BE USED ONLY FOR PROVISION OF AREA PARKING PLAN ASSOCIATED INFRASTRUCTURE.
- ANY OTHER MANDATORY, WARNING AND INFORMATORY SIGNAGE BOARDS WHICH ARE REQUIRED AS PART OF ROAD SAFETY SHALL BE EXECUTED.
- THE PARKING SIGNAGES SHOULD BE INSTALLED AS PER THE PARKING SIGNAGE MANUAL SHARED BY DULT.
- THE LOCATION OF SIGNAGE CAN BE ADJUSTED TO BEST SUIT AS PER SITE CONDITIONS DURING EXECUTION.



REVISION DETAILS		DATE	REV. NO.

SUBMITTED TO:
BRUHAT BENGALURU MAHANAGARA PALIKE

PROJECT TITLE:
AREA PARKING PLAN YELAHANKA ZONE - WARD NO. 03 ANANTAPURA ROAD(3021-3022-3023-3024-3025-3026-3027-3028)

DRAWING TITLE:
PARKING ALLOCATION PLAN Ch. 0+000 to Ch. 0+500

SCALE: 1:500 IN A1 SIZE

THIS DOCUMENT HAS BEEN PREPARED PURSUANT TO AND SUBJECT TO THE TERMS OF DULT. DULT ACCEPTS NO LIABILITY FOR ANY USE OF THIS DOCUMENT OR FOLLOWING DULT EXPRESS AGREEMENT TO SUCH USE OR ONLY FOR THE PURPOSES FOR WHICH IT WAS PREPARED.

AUTHORITY:
Directorate of Urban Land Transport
Urban Development Department (UDD)
Government of Karnataka
BMTCL, T.T.M.C., 5th Block, 4th Floor,
Shantinagar, K.H. Road, Bengaluru - 560027
Tel: 080-22236627, Fax: 080-22236630
Email: dultbangalore@gmail.com
www.urbantransport.kar.nic.in

DRAWING NUMBER:	REVISION:	DATE:	SHEET NUMBER:
TPE/APP/YZ/08/2021/PAP/APR/01	R0	JUN 2022	01 OF 05

DESIGNED:	DRAWN:	CHECKED:
SHC	BDN	SK

ISSUED ON BEHALF OF DIRECTORATE OF URBAN LAND TRANSPORT

Jun 07, 2022, 5:15pm
 PWD/08 - Z/TECHNICAL SECTION/PROJECT FOLDER/AREA PARKING PLAN/2 YELAHANKA ZONE/RETAILED DESIGN/WARD 03/03/03/ANANTAPURA ROAD (3021 TO 3028)/BENJANUR/HURUR ROAD

THIS DRAWING IS THE PROPERTY OF DULT AND SHALL NOT BE COPIED OR USED WITHOUT WRITTEN PERMISSION.
 PROVIDING QUALITY CONTROL AND QUALITY ASSURANCE, WHICH INCLUDES QUALITY OF MATERIALS USED AND WORKMANSHIP PROVIDED ALONG WITH SUPERVISION SHALL BE THE RESPONSIBILITY OF THE CONTRACTOR AND THE PROFESSIONALS INVOLVED FOR SUPERVISION OF CONSTRUCTION WORK BEFORE, DURING AND AFTER EXECUTION OF SUCH CONSTRUCTION WORK.

LEGEND:

	: PROPOSED CENTER LINE		: EXISTING FOOTPATH
	: LANE MARKING		: EXISTING SHOULDER
	: ACCESS LANE MARKING		: EXISTING BUS STOP
	: EDGE LANE MARKING		: EXISTING RAMP/ENTRANCE
	: PROPOSED KERB LINE		
	: PROPOSED FOOTPATH		
	: PROPOSED SIGN BOARD		
	: PROPOSED CYCLE HUB		
	: PROPOSED SAMS HUB		
	: PROPOSED TWO WHEELER PARKING		
	: PROPOSED PWD (PERSON WITH DISABILITIES) PARKING		
	: PROPOSED AUTO RICKSHAW PARKING		
	: PROPOSED CAR PARKING		
	: PROPOSED LIGHT COMMERCIAL VEHICLE (LCV) PARKING		
	: PROPOSED HEAVY COMMERCIAL VEHICLE (HCV) PARKING		
	: PROPOSED LOADING/UNLOADING ZONE		
	: PROPOSED PICK-UP/DROP-OFF ZONE		

PURPOSE OF ISSUE:
PARKING ARRANGEMENT PLAN

- NOTES:**
1. ALL DIMENSION ARE IN METRES UNLESS MENTIONED OTHERWISE.
 2. DIMENSION ARE NOT TO BE SCALED, ONLY WRITTEN DIMENSION SHALL BE FOLLOWED.
 3. THE GENERAL ARRANGEMENT PLAN HAS BEEN PREPARED USING FIELD MEASUREMENT DRAWINGS.
 4. ANY MINOR CHANGES TO THE DRAWING REQUIRED CAN BE DONE TO BEST SUIT AS PER SITE CONDITIONS DURING EXECUTION.
 5. THESE DRAWINGS TO BE USED ONLY FOR PROVISION OF AREA PARKING PLAN ASSOCIATED INFRASTRUCTURE.
 6. ANY OTHER MANDATORY, WARNING AND INFORMATORY SIGNAGE BOARDS WHICH ARE REQUIRED AS PART OF ROAD SAFETY SHALL BE EXECUTED.
 7. THE PARKING SIGNAGES SHOULD BE INSTALLED AS PER THE PARKING SIGNAGE MANUAL SHARED BY DULT.
 8. THE LOCATION OF SIGNAGE CAN BE ADJUSTED TO BEST SUIT AS PER SITE CONDITIONS DURING EXECUTION.

REVISION DETAILS	DATE	REV	NO

SUBMITTED TO:
BRUHAT BENGALURU MAHANAGARA PALIKE

PROJECT TITLE:
AREA PARKING PLAN YELAHANKA ZONE - WARD NO. 03 ANANTAPURA ROAD(3021-3022-3023-3024-3025-3026-3027-3028)

DRAWING TITLE:
PARKING ALLOCATION PLAN Ch. 0+500 to Ch. 1+000

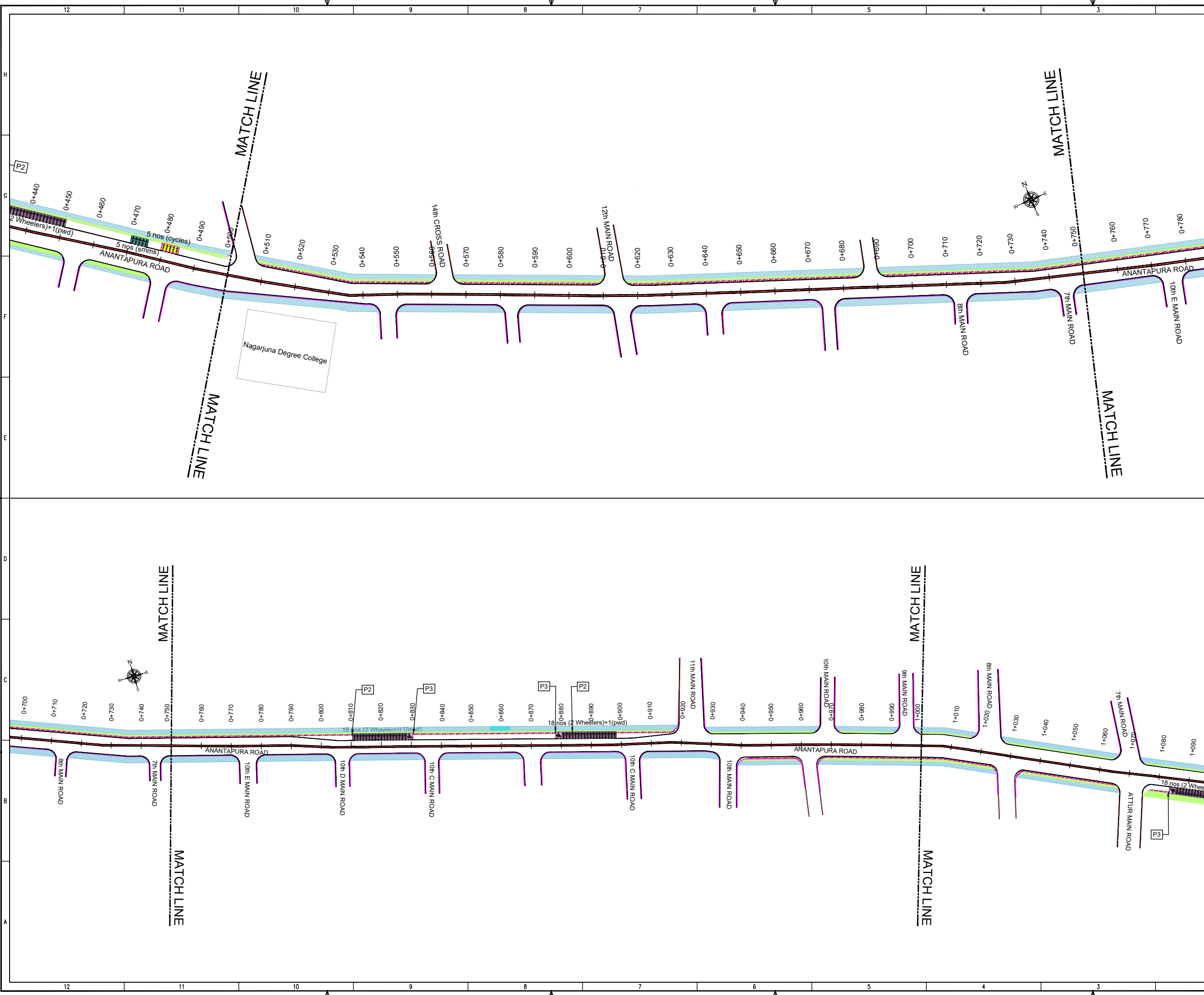


THIS DOCUMENT HAS BEEN PREPARED PURSUANT TO AND SUBJECT TO THE TERMS OF DULT. DULT ACCEPTS NO LIABILITY FOR ANY USE OF THIS DOCUMENT OR FOLLOWING DULT EXPRESS AGREEMENT TO SUCH USE OR ONLY FOR THE PURPOSES FOR WHICH IT WAS PREPARED.

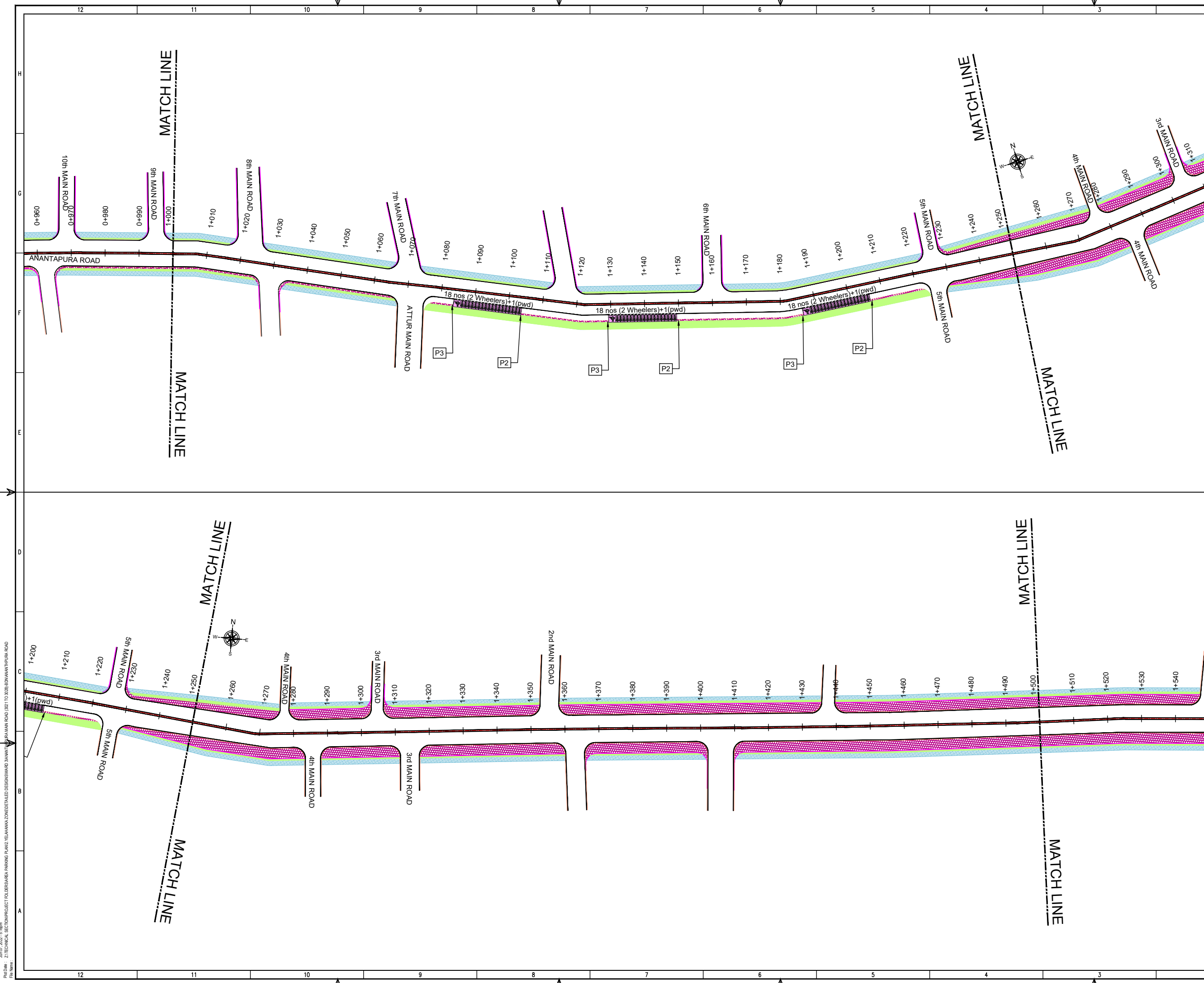
AUTHORITY:
Directorate of Urban Land Transport
 Urban Development Department (UDD)
 Government of Karnataka
 BMTCL, T.T.M.C., 'B' Block, 4th Floor,
 Shraminagar, K.H. Road, Bengaluru - 560027
 Tel: 080-22236627, Fax: 080-22236630
 Email: dtb@bangalore.gov.in
 www.urbantransport.kar.nic.in

DRAWING NUMBER: TPE/APPLY/08/2021/PAP/APR/02	REVISION: R0	DATE: JUN 2022	SHEET NUMBER: 02 OF 05
DESIGNED: SHC	DRAWN: BDN	CHECKED: SK	

ISSUED ON BEHALF OF DIRECTORATE OF URBAN LAND TRANSPORT



PROJECT: Z: TECHNICAL SECTION PROJECT FOLDER AREA PARKING PLAN 2: YELAHANKA ZONE DETAILED DESIGNING ROAD 0301 TO 0308: BUNAWATHUR ROAD
 DATE: 07/06/2022, 5:18 PM
 FILE NAME:



THIS DRAWING IS THE PROPERTY OF DULT AND SHALL NOT BE COPIED OR USED WITHOUT WRITTEN PERMISSION. PROVIDING QUALITY CONTROL AND QUALITY ASSURANCE, WHICH INCLUDES QUALITY OF MATERIALS USED AND WORKMANSHIP PROVIDED ALONG WITH SUPERVISION SHALL BE THE RESPONSIBILITY OF THE CONTRACTOR AND THE PROFESSIONALS INVOLVED FOR SUPERVISION OF CONSTRUCTION WORK BEFORE, DURING AND AFTER EXECUTION OF SUCH CONSTRUCTION WORK.

LEGEND:

- PROPOSED CENTER LINE
- LANE MARKING
- ACCESS LANE MARKING
- EDGE LANE MARKING
- PROPOSED KERB LINE
- PROPOSED FOOTPATH
- PROPOSED SIGN BOARD
- PROPOSED CYCLE HUB
- PROPOSED SMS HUB
- PROPOSED TWO WHEELER PARKING
- PROPOSED PWD (PERSON WITH DISABILITIES) PARKING
- PROPOSED AUTO RICKSHAW PARKING
- PROPOSED CAR PARKING
- PROPOSED LIGHT COMMERCIAL VEHICLE (LCV) PARKING
- PROPOSED HEAVY COMMERCIAL VEHICLE (HCV) PARKING
- PROPOSED LOADING/UNLOADING ZONE
- PROPOSED PICK-UP/DROP-OFF ZONE
- EXISTING FOOTPATH
- EXISTING SHOULDER
- EXISTING BUS STOP
- EXISTING RAMP/ENTRANCE

PURPOSE OF ISSUE:
PARKING ARRANGEMENT PLAN

NOTES:

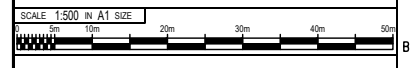
- ALL DIMENSION ARE IN METRES UNLESS MENTIONED OTHERWISE.
- DIMENSION ARE NOT TO BE SCALED, ONLY WRITTEN DIMENSION SHALL BE FOLLOWED.
- THE GENERAL ARRANGEMENT PLAN HAS BEEN PREPARED USING FIELD MEASUREMENT DRAWINGS.
- ANY MINOR CHANGES TO THE DRAWING REQUIRED CAN BE DONE TO BEST SUIT AS PER SITE CONDITIONS DURING EXECUTION.
- THESE DRAWINGS TO BE USED ONLY FOR PROVISION OF AREA PARKING PLAN ASSOCIATED INFRASTRUCTURE.
- ANY OTHER MANDATORY, WARNING AND INFORMATORY SIGNAGE BOARDS WHICH ARE REQUIRED AS PART OF ROAD SAFETY SHALL BE EXECUTED.
- THE PARKING SIGNAGES SHOULD BE INSTALLED AS PER THE PARKING SIGNAGE MANUAL SHARED BY DULT.
- THE LOCATION OF SIGNAGE CAN BE ADJUSTED TO BEST SUIT AS PER SITE CONDITIONS DURING EXECUTION.

REVISION DETAILS	DATE	REV NO

SUBMITTED TO:
BRUHAT BENGALURU MAHANAGARA PALIKE

PROJECT TITLE:
AREA PARKING PLAN YELAHANKA ZONE - WARD NO. 03 ANANTAPURA ROAD(3021-3022-3023-3024-3025-3026-3027-3028)

DRAWING TITLE:
PARKING ALLOCATION PLAN Ch. 1+000 to Ch. 1+500



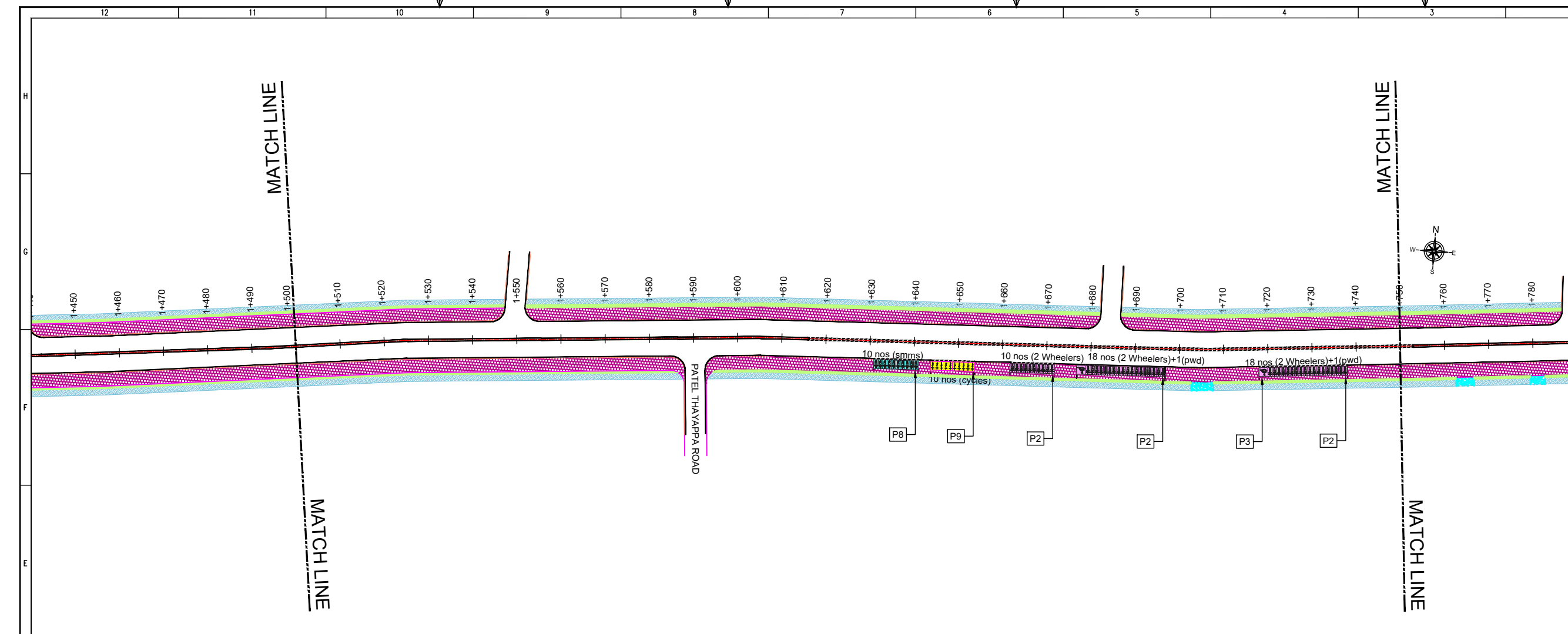
THIS DOCUMENT HAS BEEN PREPARED PURSUANT TO AND SUBJECT TO THE TERMS OF DULT. DULT ACCEPTS NO LIABILITY FOR ANY USE OF THIS DOCUMENT OR FOLLOWING DULT EXPRESS AGREEMENT TO SUCH USE OR ONLY FOR THE PURPOSES FOR WHICH IT WAS PREPARED.

AUTHORITY:
Directorate of Urban Land Transport
Urban Development Department (UDD)
Government of Karnataka
BMTCL, T.T.M.C., 5th Block, 4th Floor,
Sharmistha, K H Road, Bengaluru - 560027
Tel: 080-22236627, Fax: 080-22236630
Email: dultbengaluru@gmail.com
www.urbantransport.kar.nic.in

DRAWING NUMBER:	REVISION:	DATE:	SHEET NUMBER:
TPE/APPY/08/2021/PAP/APR/03	R0	JUN 2022	03 OF 05

ISSUED ON BEHALF OF DIRECTORATE OF URBAN LAND TRANSPORT

PWD No: 2/TECHNICAL SECTION/PROJECT FOLDER/SARAJA PARKING PLAN/2 YELAHANKA ZONE/DETAILED DESIGN/WARD 03/21/3021-3022-3023-3024-3025-3026-3027-3028
 Date: 07/06/2022, 5:18pm



THIS DRAWING IS THE PROPERTY OF DULT AND SHALL NOT BE COPIED OR USED WITHOUT WRITTEN PERMISSION. PROVIDING QUALITY CONTROL AND QUALITY ASSURANCE, WHICH INCLUDES QUALITY OF MATERIALS USED AND WORKMANSHIP PROVIDED ALONG WITH SUPERVISION SHALL BE THE RESPONSIBILITY OF THE CONTRACTOR AND THE PROFESSIONALS INVOLVED FOR SUPERVISION OF CONSTRUCTION WORK BEFORE, DURING AND AFTER EXECUTION OF SUCH CONSTRUCTION WORK.

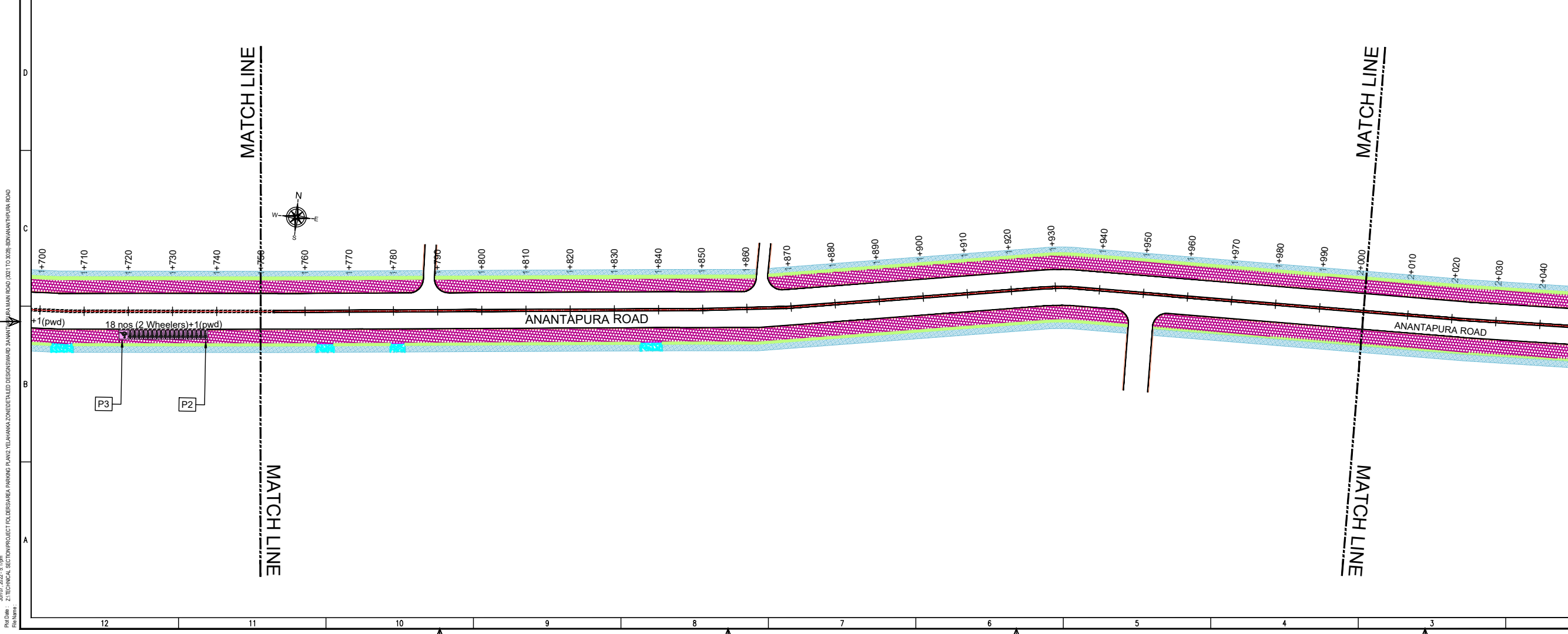
LEGEND:

- : PROPOSED CENTER LINE
- - - : LANE MARKING
- : ACCESS LANE MARKING
- : EDGE LANE MARKING
- : PROPOSED KERB LINE
- : PROPOSED FOOTPATH
- [P1] : PROPOSED SIGN BOARD
- [Hatched] : PROPOSED CYCLE HUB
- [Hatched] : PROPOSED SAMS HUB
- [Hatched] : PROPOSED TWO WHEELER PARKING
- [Hatched] : PROPOSED PWD (PERSON WITH DISABILITIES) PARKING
- [Hatched] : PROPOSED AUTO RICKSHAW PARKING
- [Hatched] : PROPOSED CAR PARKING
- [Hatched] : PROPOSED LIGHT COMMERCIAL VEHICLE (LCV) PARKING
- [Hatched] : PROPOSED HEAVY COMMERCIAL VEHICLE (HCV) PARKING
- [Hatched] : PROPOSED LOADING/UNLOADING ZONE
- [Hatched] : PROPOSED PICK-UP/DROP-OFF ZONE
- [Hatched] : EXISTING FOOTPATH
- [Hatched] : EXISTING SHOULDER
- [Hatched] : EXISTING BUS STOP
- [Hatched] : EXISTING RAMP/ENTRANCE

PURPOSE OF ISSUE:
PARKING ARRANGEMENT PLAN

NOTES:

- ALL DIMENSION ARE IN METRES UNLESS MENTIONED OTHERWISE.
- DIMENSION ARE NOT TO BE SCALED, ONLY WRITTEN DIMENSION SHALL BE FOLLOWED.
- THE GENERAL ARRANGEMENT PLAN HAS BEEN PREPARED USING FIELD MEASUREMENT DRAWINGS.
- ANY MINOR CHANGES TO THE DRAWING REQUIRED CAN BE DONE TO BEST SUIT AS PER SITE CONDITIONS DURING EXECUTION.
- THESE DRAWINGS TO BE USED ONLY FOR PROVISION OF AREA PARKING PLAN ASSOCIATED INFRASTRUCTURE.
- ANY OTHER MANDATORY, WARNING AND INFORMATORY SIGNAGE BOARDS WHICH ARE REQUIRED AS PART OF ROAD SAFETY SHALL BE EXECUTED.
- THE PARKING SIGNAGES SHOULD BE INSTALLED AS PER THE PARKING SIGNAGE MANUAL SHARED BY DULT.
- THE LOCATION OF SIGNAGE CAN BE ADJUSTED TO BEST SUIT AS PER SITE CONDITIONS DURING EXECUTION.



REVISION DETAILS	DATE	REV	NO

SUBMITTED TO:
BRUHAT BENGALURU MAHANAGARA PALIKE

PROJECT TITLE:
AREA PARKING PLAN YELAHANKA ZONE - WARD NO. 03 ANANTAPURA ROAD(3021-3022-3023-3024-3025-3026-3027-3028)

DRAWING TITLE:
PARKING ALLOCATION PLAN Ch. 1+500 to Ch. 2+000

SCALE: 1:500 IN A1 SIZE

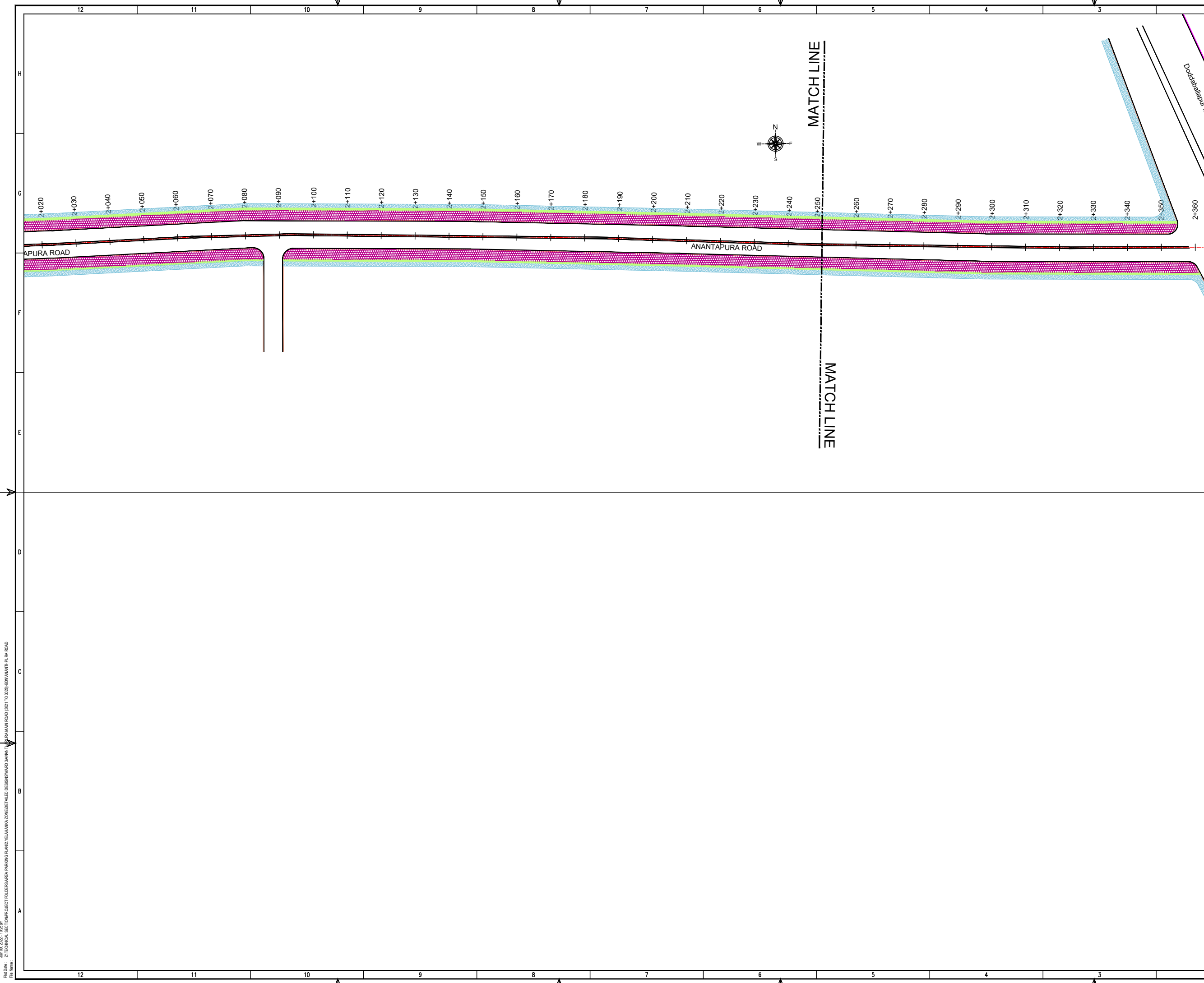
THIS DOCUMENT HAS BEEN PREPARED PURSUANT TO AND SUBJECT TO THE TERMS OF DULT. DULT ACCEPTS NO LIABILITY FOR ANY USE OF THIS DOCUMENT OR FOLLOWING DULT EXPRESS AGREEMENT TO SUCH USE OR ONLY FOR THE PURPOSES FOR WHICH IT WAS PREPARED.

AUTHORITY:
Directorate of Urban Land Transport
Urban Development Department (UDD)
Government of Karnataka
BMTCL, T.T.M.C., 5th Block, 4th Floor,
Shraminagar, K.H. Road, Bengaluru - 560027
Tel: 080-22236627, Fax: 080-22236630
Email: dultbangalore@gmail.com
www.urbantransport.kar.nic.in

DRAWING NUMBER: TPE/APP/YZ/08/2021/PAP/APR/04	REVISION: R0	DATE: JUN 2022	SHEET NUMBER: 04 OF 05
DESIGNED: SHC	DRAWN: BDN	CHECKED: SK	

ISSUED ON BEHALF OF DIRECTORATE OF URBAN LAND TRANSPORT

Jun 07, 2022, 5:17pm
 P:\07_2022\5.17pm
 Z:\TECHNICAL SECTION\PROJECT FOLDER\AREA PARKING PLAN\YELAHANKA ZONE\ETEAILED DESIGN\WARD 03\03\ANANTAPURA ROAD (3021 TO 3028)\BENAVATHUR ROAD



THIS DRAWING IS THE PROPERTY OF DULT AND SHALL NOT BE COPIED OR USED WITHOUT WRITTEN PERMISSION.
 PROVIDING QUALITY CONTROL AND QUALITY ASSURANCE, WHICH INCLUDES QUALITY OF MATERIALS USED AND WORKMANSHIP PROVIDED ALONG WITH SUPERVISION SHALL BE THE RESPONSIBILITY OF THE CONTRACTOR AND THE PROFESSIONALS INVOLVED FOR SUPERVISION OF CONSTRUCTION WORK BEFORE, DURING AND AFTER EXECUTION OF SUCH CONSTRUCTION WORK.

LEGEND:

- : PROPOSED CENTER LINE
- - - : LANE MARKING
- - - : ACCESS LANE MARKING
- : EDGE LANE MARKING
- : PROPOSED KERB LINE
- : PROPOSED FOOTPATH
- [P1] : PROPOSED SIGN BOARD
- [] : PROPOSED CYCLE HUB
- [] : PROPOSED SMS HUB
- [] : PROPOSED TWO WHEELER PARKING
- [] : PROPOSED PWD (PERSON WITH DISABILITIES) PARKING
- [] : PROPOSED AUTO RICKSHAW PARKING
- [] : PROPOSED CAR PARKING
- [] : PROPOSED LIGHT COMMERCIAL VEHICLE (LCV) PARKING
- [] : PROPOSED HEAVY COMMERCIAL VEHICLE (HCV) PARKING
- [] : PROPOSED LOADING/UNLOADING ZONE
- [] : PROPOSED PICK-UP/DROP-OFF ZONE
- [] : EXISTING FOOTPATH
- [] : EXISTING SHOULDER
- [] : EXISTING BUS STOP
- [] : EXISTING RAMP/ENTRANCE

PURPOSE OF ISSUE:
PARKING ARRANGEMENT PLAN

NOTES:

- ALL DIMENSION ARE IN METRES UNLESS MENTIONED OTHERWISE.
- DIMENSION ARE NOT TO BE SCALED, ONLY WRITTEN DIMENSION SHALL BE FOLLOWED.
- THE GENERAL ARRANGEMENT PLAN HAS BEEN PREPARED USING FIELD MEASUREMENT DRAWINGS.
- ANY MINOR CHANGES TO THE DRAWING REQUIRED CAN BE DONE TO BEST SUIT AS PER SITE CONDITIONS DURING EXECUTION.
- THESE DRAWINGS TO BE USED ONLY FOR PROVISION OF AREA PARKING PLAN ASSOCIATED INFRASTRUCTURE.
- ANY OTHER MANDATORY, WARNING AND INFORMATORY SIGNAGE BOARDS WHICH ARE REQUIRED AS PART OF ROAD SAFETY SHALL BE EXECUTED.
- THE PARKING SIGNAGES SHOULD BE INSTALLED AS PER THE PARKING SIGNAGE MANUAL SHARED BY DULT.
- THE LOCATION OF SIGNAGE CAN BE ADJUSTED TO BEST SUIT AS PER SITE CONDITIONS DURING EXECUTION.

REVISION DETAILS	DATE	REV. NO.

SUBMITTED TO:
BRUHAT BENGALURU MAHANAGARA PALIKE

PROJECT TITLE:
AREA PARKING PLAN YELAHANKA ZONE - WARD NO. 03 ANANTAPURA ROAD(3021-3022-3023-3024-3025-3026-3027-3028)

DRAWING TITLE:
PARKING ALLOCATION PLAN Ch. 2+000 to Ch. 2+360



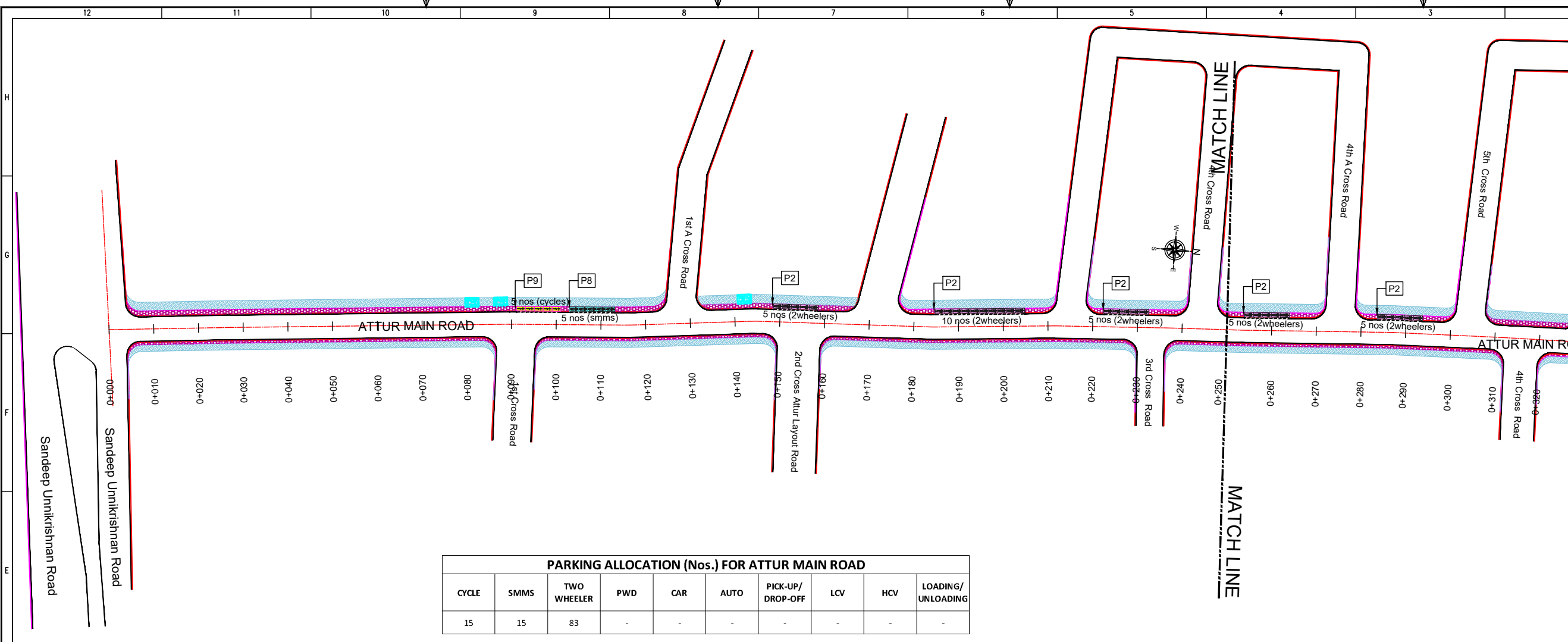
THIS DOCUMENT HAS BEEN PREPARED PURSUANT TO AND SUBJECT TO THE TERMS OF DULT. DULT ACCEPTS NO LIABILITY FOR ANY USE OF THIS DOCUMENT OR FOLLOWING DULT EXPRESS AGREEMENT TO SUCH USE OR ONLY FOR THE PURPOSES FOR WHICH IT WAS PREPARED.

AUTHORITY:
 Directorate of Urban Land Transport
 Urban Development Department (UDD)
 Government of Karnataka
 BMTCL, T.T.M.C., 'B' Block, 4th Floor,
 Shaminagar, K.H. Road, Bengaluru - 560027
 Tel: 080-22236627, Fax: 080-22236630
 Email: dultbangalore@gmail.com
 www.urbantransport.kar.nic.in

DRAWING NUMBER: TPE/APP/YZ/08/2021/PAP/APR/05	REVISION: R0	DATE: JUN 2022	SHEET NUMBER: 05 OF 05
DESIGNED: SHC	DRAWN: BDN	CHECKED: SK	

ISSUED ON BEHALF OF DIRECTORATE OF URBAN LAND TRANSPORT

PROJECT: Z/TECHNICAL SECTION/PROJECT POLYMER AREA PARKING PLAN 2 YELAHANKA ZONE (ET/AL) DESIGN/WARD JANNAT/ANANTAPURA ROAD (3021 TO 3028); BID/ANANTAPURA ROAD
 DATE: 08 JUN 2022 10:26am
 FILE NAME:



PARKING ALLOCATION (Nos.) FOR ATTUR MAIN ROAD

CYCLE	SMMS	TWO WHEELER	PWD	CAR	AUTO	PICK-UP/DROP-OFF	LCV	HCV	LOADING/ UNLOADING
15	15	83	-	-	-	-	-	-	-

THIS DRAWING IS THE PROPERTY OF DULT AND SHALL NOT BE COPIED OR USED WITHOUT WRITTEN PERMISSION. PROVIDING QUALITY CONTROL AND QUALITY ASSURANCE, WHICH INCLUDES QUALITY OF MATERIALS USED AND WORKMANSHIP PROVIDED ALONG WITH SUPERVISION SHALL BE THE RESPONSIBILITY OF THE CONTRACTOR AND THE PROFESSIONALS INVOLVED FOR SUPERVISION OF CONSTRUCTION WORK BEFORE, DURING AND AFTER EXECUTION OF SUCH CONSTRUCTION WORK.

LEGEND:

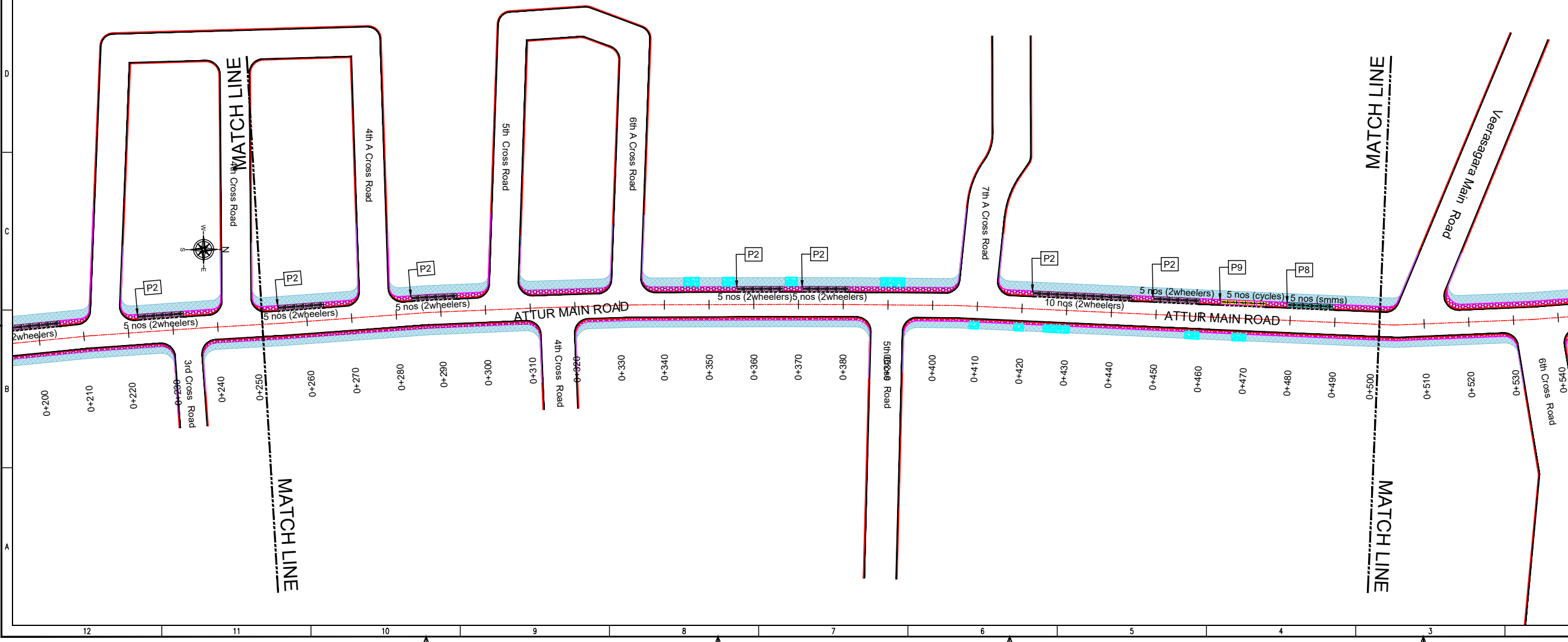
- : PROPOSED CENTER LINE
- - - : LANE MARKING
- - - : ACCESS LANE MARKING
- : EDGE LANE MARKING
- : PROPOSED KERB LINE
- P1 : PROPOSED SIGN BOARD
- ||||| : PROPOSED CYCLE HUB
- ||||| : PROPOSED SMMS HUB
- ||||| : PROPOSED TWO WHEELER PARKING
- PWD : PROPOSED PWD (PERSON WITH DISABILITIES) PARKING
- ||||| : PROPOSED AUTO RICKSHAW PARKING
- : PROPOSED CAR PARKING
- LCV : PROPOSED LIGHT COMMERCIAL VEHICLE (LCV) PARKING
- HCV : PROPOSED HEAVY COMMERCIAL VEHICLE (HCV) PARKING
- Loading / Unloading : PROPOSED LOADING/UNLOADING ZONE
- Pick-up/ Drop-off : PROPOSED PICK-UP/DROP-OFF ZONE
- ▨ : EXISTING FOOTPATH
- ▨ : EXISTING SHOULDER
- ▨ : EXISTING BUS STOP
- ▨ : EXISTING RAMP/ ENTRANCE

PURPOSE OF ISSUE:
PARKING ARRANGEMENT PLAN

NOTES:

- ALL DIMENSION ARE IN METRES UNLESS MENTIONED OTHERWISE.
- DIMENSION ARE NOT TO BE SCALED, ONLY WRITTEN DIMENSION SHALL BE FOLLOWED.
- THE GENERAL ARRANGEMENT PLAN HAS BEEN PREPARED USING FIELD MEASUREMENT DRAWINGS.
- ANY MINOR CHANGES TO THE DRAWING REQUIRED CAN BE DONE TO BEST SUIT AS PER SITE CONDITIONS DURING EXECUTION.
- THESE DRAWINGS TO BE USED ONLY FOR PROVISION OF AREA PARKING PLAN ASSOCIATED INFRASTRUCTURE.
- ANY OTHER MANDATORY, WARNING AND INFORMATORY SIGNAGE BOARDS WHICH ARE REQUIRED AS PART OF ROAD SAFETY SHALL BE EXECUTED.
- THE PARKING SIGNAGES SHOULD BE INSTALLED AS PER THE PARKING SIGNAGE MANUAL SHARED BY DULT.
- THE LOCATION OF SIGNAGE CAN BE ADJUSTED TO BEST SUIT AS PER SITE CONDITIONS DURING EXECUTION.

REVISION DETAILS	DATE	REV NO



SUBMITTED TO:
BRUHAT BENGALURU MAHANAGARA PALIKE

PROJECT TITLE:
AREA PARKING PLAN YELAHANKA ZONE - WARD NO.03 ATTUR MAIN ROAD (3045-3046-3047-3048-3049-3050)

DRAWING TITLE:
PARKING ALLOCATION PLAN Ch. 0+000 to Ch. 0+500

SCALE: 1:500 IN A1 SIZE

THIS DOCUMENT HAS BEEN PREPARED PURSUANT TO AND SUBJECT TO THE TERMS OF DULT. DULT ACCEPTS NO LIABILITY FOR ANY USE OF THIS DOCUMENT OR FOLLOWING DULT EXPRESS AGREEMENT TO SUCH USE OR ONLY FOR THE PURPOSES FOR WHICH IT WAS PREPARED.

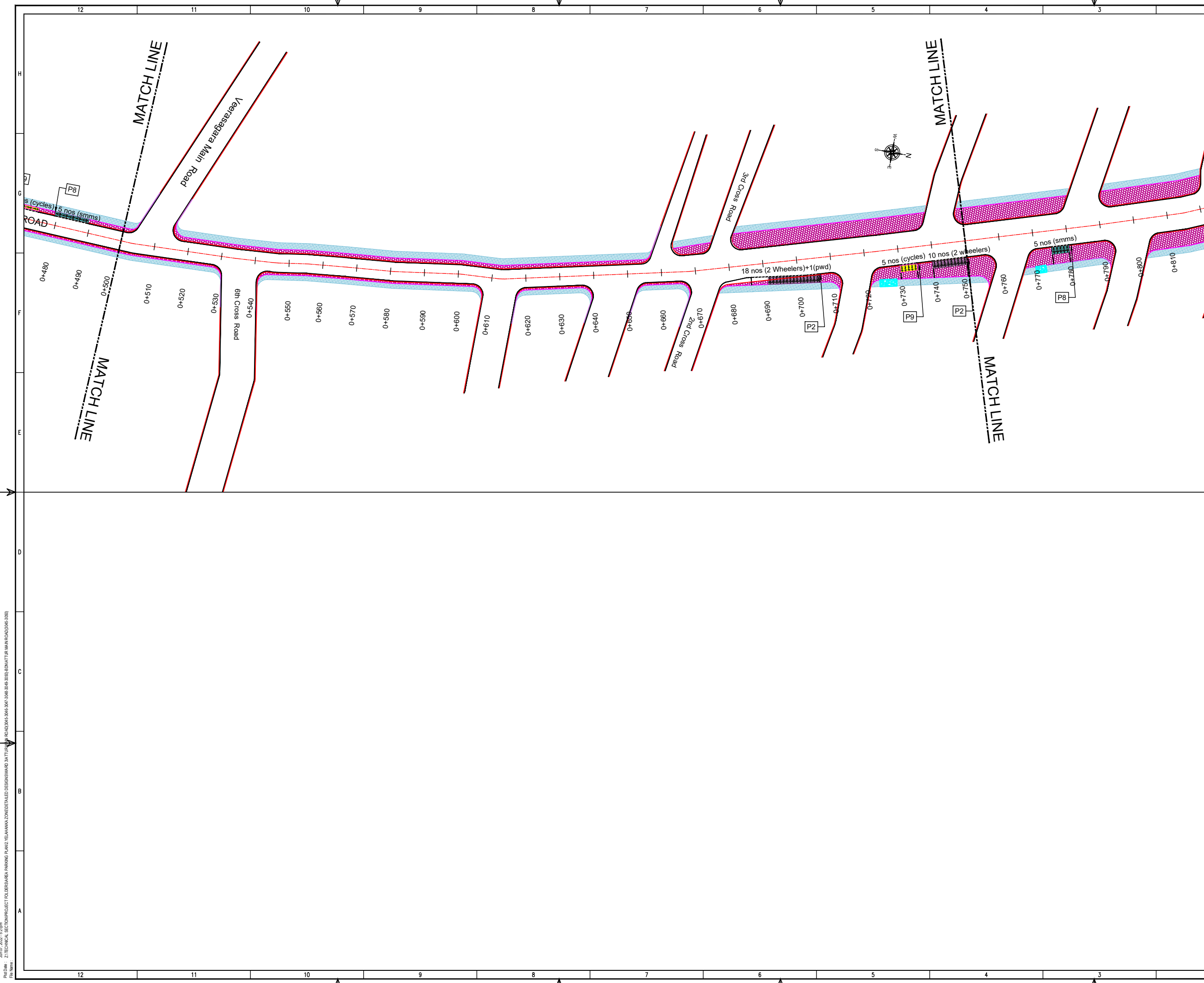
AUTHORITY:
Directorate of Urban Land Transport
Urban Development Department (UDD)
Government of Karnataka
BMTCL, T.T.M.C., B' Block, 4th Floor,
Shraminagar, K.H. Road, Bengaluru - 560027
Tel: 080-22226627, Fax: 080-22226630
Email: dultbangalore@gmail.com
www.urbantransport.kar.nic.in

DRAWING NUMBER:	REVISION:	DATE:	SHEET NUMBER:
TPE/APP/YZ/08/2021/PAP/ATR/01	R0	JUN 2022	1 OF 2

DESIGNED:	DRAWN:	CHECKED:
SHC	BDN	SK

ISSUED ON BEHALF OF DIRECTORATE OF URBAN LAND TRANSPORT

Jun 07, 2022, 5:20pm
 File Name: Z:\TECHNICAL SECTION\PROJECT FOLDER\BANGALORE PARKING PLAN\2 YELAHANKA ZONE\AREA PARKING PLAN\2 YELAHANKA ZONE\AREA PARKING PLAN\ATTUR MAIN ROAD\046-3050.dwg



THIS DRAWING IS THE PROPERTY OF DULT AND SHALL NOT BE COPIED OR USED WITHOUT WRITTEN PERMISSION. PROVIDING QUALITY CONTROL AND QUALITY ASSURANCE, WHICH INCLUDES QUALITY OF MATERIALS USED AND WORKMANSHIP PROVIDED ALONG WITH SUPERVISION SHALL BE THE RESPONSIBILITY OF THE CONTRACTOR AND THE PROFESSIONALS INVOLVED FOR SUPERVISION OF CONSTRUCTION WORK BEFORE, DURING AND AFTER EXECUTION OF SUCH CONSTRUCTION WORK.

LEGEND:

- PROPOSED CENTER LINE
- LANE MARKING
- ACCESS LANE MARKING
- EDGE LANE MARKING
- PROPOSED KERB LINE
- PROPOSED FOOTPATH
- PROPOSED SIGN BOARD
- PROPOSED CYCLE HUB
- PROPOSED SMMS HUB
- PROPOSED TWO WHEELER PARKING
- PROPOSED PWD (PERSON WITH DISABILITIES) PARKING
- PROPOSED AUTO RICKSHAW PARKING
- PROPOSED CAR PARKING
- PROPOSED LIGHT COMMERCIAL VEHICLE (LCV) PARKING
- PROPOSED HEAVY COMMERCIAL VEHICLE (HCV) PARKING
- PROPOSED LOADING/UNLOADING ZONE
- PROPOSED PICK-UP/DROP-OFF ZONE
- EXISTING FOOTPATH
- EXISTING SHOULDER
- EXISTING BUS STOP
- EXISTING RAMP/ENTRANCE

PURPOSE OF ISSUE:
PARKING ARRANGEMENT PLAN

NOTES:

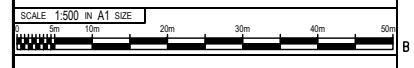
- ALL DIMENSION ARE IN METRES UNLESS MENTIONED OTHERWISE.
- DIMENSION ARE NOT TO BE SCALED, ONLY WRITTEN DIMENSION SHALL BE FOLLOWED.
- THE GENERAL ARRANGEMENT PLAN HAS BEEN PREPARED USING FIELD MEASUREMENT DRAWINGS.
- ANY MINOR CHANGES TO THE DRAWING REQUIRED CAN BE DONE TO BEST SUIT AS PER SITE CONDITIONS DURING EXECUTION.
- THESE DRAWINGS TO BE USED ONLY FOR PROVISION OF AREA PARKING PLAN ASSOCIATED INFRASTRUCTURE.
- ANY OTHER MANDATORY, WARNING AND INFORMATORY SIGNAGE BOARDS WHICH ARE REQUIRED AS PART OF ROAD SAFETY SHALL BE EXECUTED.
- THE PARKING SIGNAGES SHOULD BE INSTALLED AS PER THE PARKING SIGNAGE MANUAL SHARED BY DULT.
- THE LOCATION OF SIGNAGE CAN BE ADJUSTED TO BEST SUIT AS PER SITE CONDITIONS DURING EXECUTION.

REVISION DETAILS	DATE	REV. NO.

SUBMITTED TO:
BRUHAT BENGALURU MAHANAGARA PALIKE

PROJECT TITLE:
AREA PARKING PLAN YELAHANKA ZONE - WARD NO.03 ATTUR MAIN ROAD (3045-3046-3047-3048-3049-3050)

DRAWING TITLE:
PARKING ALLOCATION PLAN Ch. 0+500 to Ch. 0+750



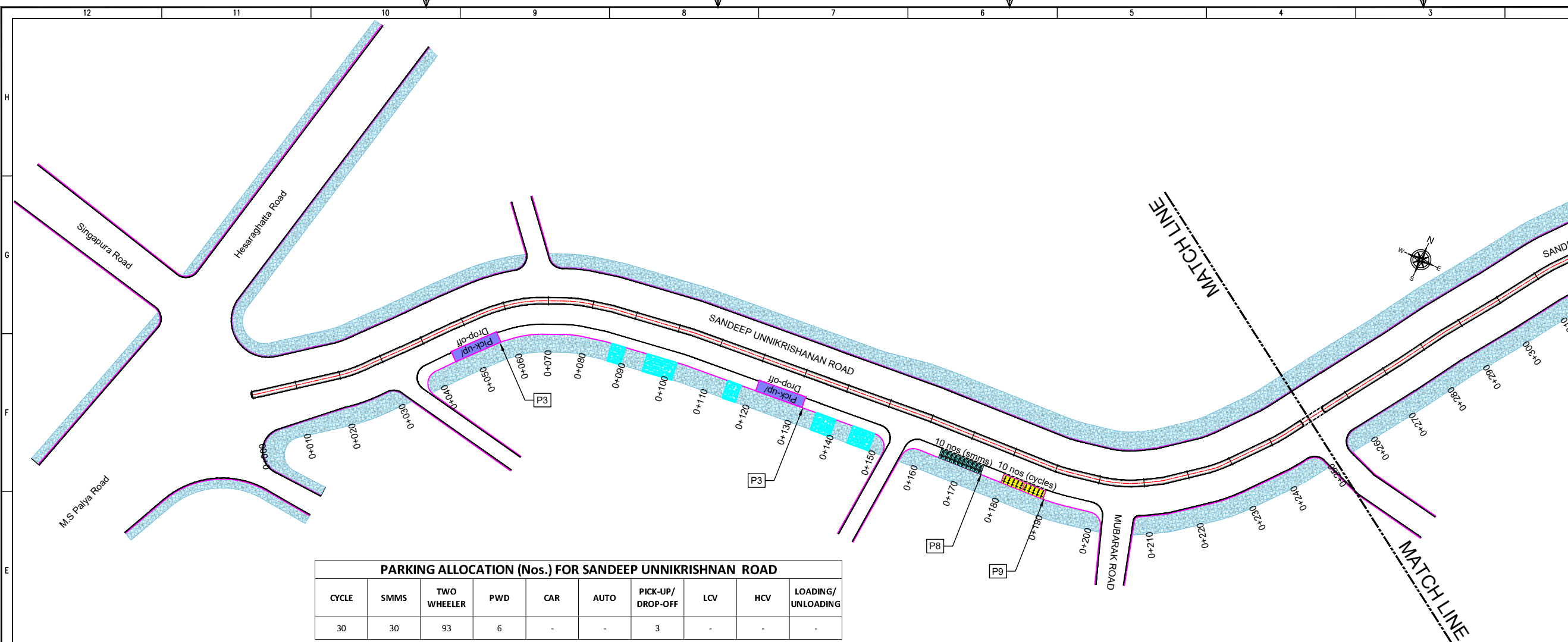
THIS DOCUMENT HAS BEEN PREPARED PURSUANT TO AND SUBJECT TO THE TERMS OF DULT. DULT ACCEPTS NO LIABILITY FOR ANY USE OF THIS DOCUMENT OR FOLLOWING DULT EXPRESS AGREEMENT TO SUCH USE OR ONLY FOR THE PURPOSES FOR WHICH IT WAS PREPARED.

AUTHORITY:
Directorate of Urban Land Transport
 Urban Development Department (UDD)
 Government of Karnataka
 B.M.T.C., T.M.C., 'B' Block, 4th Floor,
 Sharninagar, K.H. Road, Bengaluru - 560027
 Tel: 080-22226627, Fax: 080-22226630
 Email: dultbangalore@gmail.com
 www.urbantransport.kar.nic.in

DRAWING NUMBER: TPE/APP/YZ/08/2021/PAP/ATR/02	REVISION: R0	DATE: JUN 2022	SHEET NUMBER: 2 OF 2
DESIGNED: SHC	DRAWN: BDN	CHECKED: SK	

ISSUED ON BEHALF OF DIRECTORATE OF URBAN LAND TRANSPORT

Jan 07, 2022 - 5:20pm
 File Name: Z:\TECHNICAL SECTION\PROJECT FOLDER\AREA PARKING PLAN\2 YELAHANKA ZONE\RETAILED DESIGNING\RD ATTUR MAIN ROAD\3045-3046-3047-3048-3049-3050\RD\3045-3046-3047-3048-3049-3050\RD\ATTUR MAIN ROAD\046-3050.dwg



THIS DRAWING IS THE PROPERTY OF DULT AND SHALL NOT BE COPIED OR USED WITHOUT WRITTEN PERMISSION. PROVIDING QUALITY CONTROL AND QUALITY ASSURANCE, WHICH INCLUDES QUALITY OF MATERIALS USED AND WORKMANSHIP PROVIDED ALONG WITH SUPERVISION SHALL BE THE RESPONSIBILITY OF THE CONTRACTOR AND THE PROFESSIONALS INVOLVED FOR SUPERVISION OF CONSTRUCTION WORK BEFORE, DURING AND AFTER EXECUTION OF SUCH CONSTRUCTION WORK.

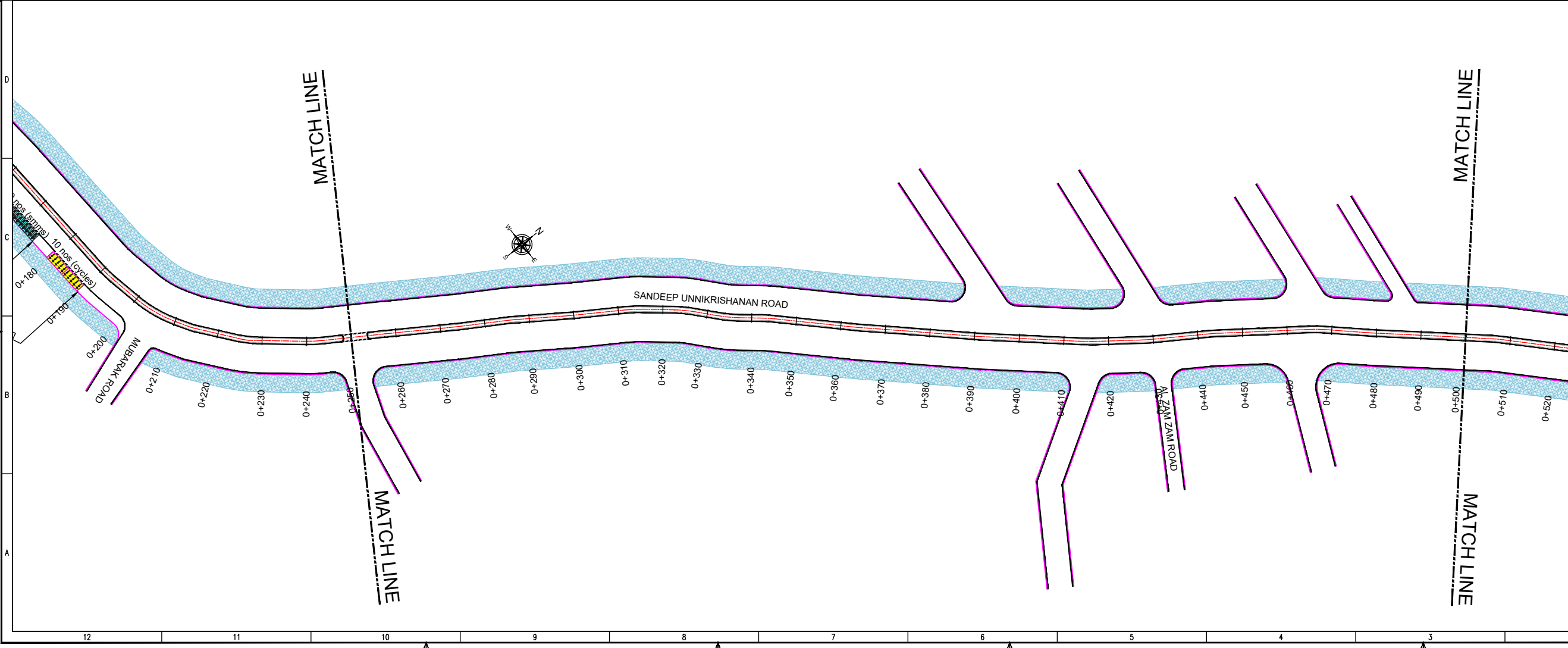
LEGEND:

- : PROPOSED CENTER LINE
- - - : LANE MARKING
- - - - : ACCESS LANE MARKING
- : EDGE LANE MARKING
- : PROPOSED KERB LINE
- : PROPOSED FOOTPATH
- [P1] : PROPOSED SIGN BOARD
- [] : PROPOSED CYCLE HUB
- [] : PROPOSED SMMS HUB
- [] : PROPOSED TWO WHEELER PARKING
- [] : PROPOSED PWD (PERSON WITH DISABILITIES) PARKING
- [] : PROPOSED AUTO RICKSHAW PARKING
- [] : PROPOSED CAR PARKING
- [] : PROPOSED LIGHT COMMERCIAL VEHICLE (LCV) PARKING
- [] : PROPOSED HEAVY COMMERCIAL VEHICLE (HCV) PARKING
- [] : PROPOSED LOADING/UNLOADING ZONE
- [] : PROPOSED PICK-UP/DROP-OFF ZONE
- [] : EXISTING FOOTPATH
- [] : EXISTING SHOULDER
- [] : EXISTING BUS STOP
- [] : EXISTING RAMP/ENTRANCE

PURPOSE OF ISSUE:
PARKING ARRANGEMENT PLAN

NOTES:

- ALL DIMENSION ARE IN METRES UNLESS MENTIONED OTHERWISE.
- DIMENSION ARE NOT TO BE SCALED, ONLY WRITTEN DIMENSION SHALL BE FOLLOWED.
- THE GENERAL ARRANGEMENT PLAN HAS BEEN PREPARED USING FIELD MEASUREMENT DRAWINGS.
- ANY MINOR CHANGES TO THE DRAWING REQUIRED CAN BE DONE TO BEST SUIT AS PER SITE CONDITIONS DURING EXECUTION.
- THESE DRAWINGS TO BE USED ONLY FOR PROVISION OF AREA PARKING PLAN ASSOCIATED INFRASTRUCTURE.
- ANY OTHER MANDATORY, WARNING AND INFORMATORY SIGNAGE BOARDS WHICH ARE REQUIRED AS PART OF ROAD SAFETY SHALL BE EXECUTED.
- THE PARKING SIGNAGES SHOULD BE INSTALLED AS PER THE PARKING SIGNAGE MANUAL SHARED BY DULT.
- THE LOCATION OF SIGNAGE CAN BE ADJUSTED TO BEST SUIT AS PER SITE CONDITIONS DURING EXECUTION.



REVISION DETAILS	DATE	REV. NO.

SUBMITTED TO:
BRUHAT BENGALURU MAHANAGARA PALIKE

PROJECT TITLE:
AREA PARKING PLAN YELAHANKA ZONE - WARD NO.03 SANDEEP UNNIKRISHANAN ROAD (3037-3038-3039-3040-3041-3042-3043-3044)

DRAWING TITLE:
PARKING ALLOCATION PLAN Ch. 0+000 to Ch. 0+500

SCALE: 1:500 IN A1 SIZE

THIS DOCUMENT HAS BEEN PREPARED PURSUANT TO AND SUBJECT TO THE TERMS OF DULT. DULT ACCEPTS NO LIABILITY FOR ANY USE OF THIS DOCUMENT OR FOLLOWING DULT EXPRESS AGREEMENT TO SUCH USE OR ONLY FOR THE PURPOSES FOR WHICH IT WAS PREPARED.

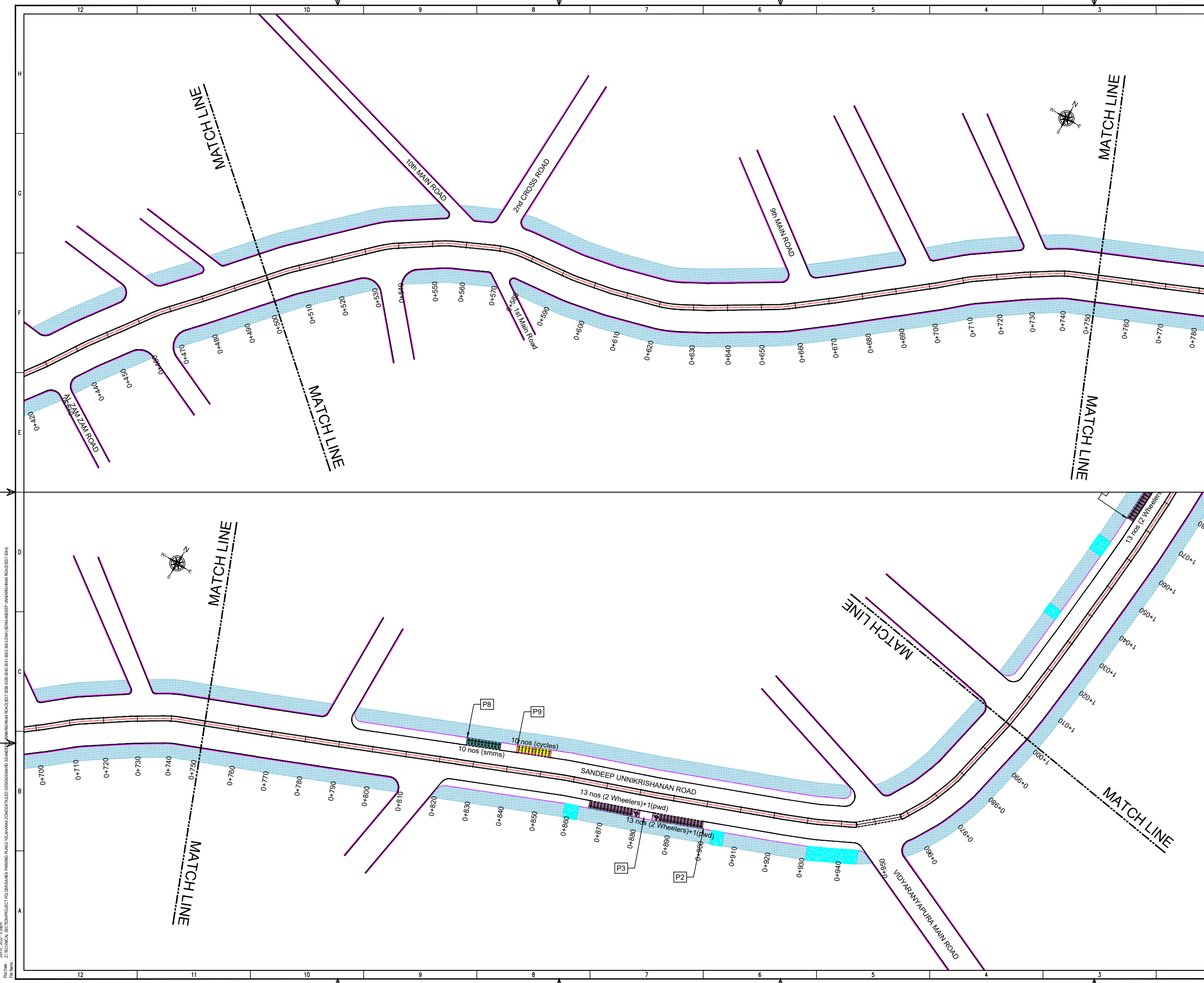
AUTHORITY:
Directorate of Urban Land Transport
Urban Development Department (UDD)
Government of Karnataka
BMTCL, T.M.C., 'B' Block, 4th Floor,
Sharmistha, K.H. Road, Bengaluru - 560027
Tel: 080-22226627, Fax: 080-22226630
Email: dultbangalore@gmail.com
www.urbantransport.kar.nic.in

DRAWING NUMBER:	REVISION:	DATE:	SHEET NUMBER:
TPE/APP/YZ/08/2021/PAP/SUR/01	R0	JUN 2022	1 OF 4

DESIGNED:	DRAWN:	CHECKED:
SHC	BDN	SK

ISSUED ON BEHALF OF DIRECTORATE OF URBAN LAND TRANSPORT

Jun 07, 2022, 5:28am
 File Name: Z:\TECHNICAL\SECTION\PROJECT\POLYBAGAREA PARKING PLAN\YELAHANKA ZONE\AREA PARKING PLAN\SANDEEP UNNIKRISHANAN ROAD\3037-3038-3039-3040-3041-3042-3043-3044\BENGALURU MAHANAGARA PALIKE\SANDEEP UNNIKRISHANAN ROAD\3037-3044



THIS DRAWING IS THE PROPERTY OF DULT AND SHALL NOT BE COPIED OR USED WITHOUT WRITTEN PERMISSION. PROVIDING QUALITY CONTROL AND QUALITY ASSURANCE, WHICH INCLUDES QUALITY OF MATERIALS USED AND WORKMANSHIP PROVIDED ALONG WITH SUPERVISION SHALL BE THE RESPONSIBILITY OF THE CONTRACTOR AND THE PROFESSIONALS INVOLVED FOR SUPERVISION OF CONSTRUCTION WORK BEFORE, DURING AND AFTER EXECUTION OF SUCH CONSTRUCTION WORK.

LEGEND:

- PROPOSED CENTER LINE
- LANE MARKING
- ACCESS LANE MARKING
- EDGE LANE MARKING
- PROPOSED KERB LINE
- PROPOSED FOOTPATH
- PROPOSED SIGN BOARD
- PROPOSED CYCLE HUB
- PROPOSED SMMS HUB
- PROPOSED TWO WHEELER PARKING
- PROPOSED PWD (PERSON WITH DISABILITIES) PARKING
- PROPOSED AUTO RICKSHAW PARKING
- PROPOSED CAR PARKING
- PROPOSED LIGHT COMMERCIAL VEHICLE (LCV) PARKING
- PROPOSED HEAVY COMMERCIAL VEHICLE (HCV) PARKING
- PROPOSED LOADING/UNLOADING ZONE
- PROPOSED PICK-UP/DROP-OFF ZONE
- EXISTING FOOTPATH
- EXISTING SHOULDER
- EXISTING BUS STOP
- EXISTING RAMP/ENTRANCE

PURPOSE OF ISSUE:
PARKING ARRANGEMENT PLAN

NOTES:

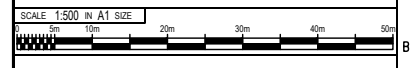
- ALL DIMENSION ARE IN METRES UNLESS MENTIONED OTHERWISE.
- DIMENSION ARE NOT TO BE SCALED, ONLY WRITTEN DIMENSION SHALL BE FOLLOWED.
- THE GENERAL ARRANGEMENT PLAN HAS BEEN PREPARED USING FIELD MEASUREMENT DRAWINGS.
- ANY MINOR CHANGES TO THE DRAWING REQUIRED CAN BE DONE TO BEST SUIT AS PER SITE CONDITIONS DURING EXECUTION.
- THESE DRAWINGS TO BE USED ONLY FOR PROVISION OF AREA PARKING PLAN ASSOCIATED INFRASTRUCTURE.
- ANY OTHER MANDATORY, WARNING AND INFORMATORY SIGNAGE BOARDS WHICH ARE REQUIRED AS PART OF ROAD SAFETY SHALL BE EXECUTED.
- THE PARKING SIGNAGES SHOULD BE INSTALLED AS PER THE PARKING SIGNAGE MANUAL SHARED BY DULT.
- THE LOCATION OF SIGNAGE CAN BE ADJUSTED TO BEST SUIT AS PER SITE CONDITIONS DURING EXECUTION.

REVISION DETAILS	DATE	REV. NO.

SUBMITTED TO:
BRUHAT BENGALURU MAHANAGARA PALIKE

PROJECT TITLE:
AREA PARKING PLAN YELAHANKA ZONE - WARD NO.03 SANDEEP UNNIKRISHNAN ROAD (3037-3038-3039-3040-3041-3042-3043-3044)

DRAWING TITLE:
PARKING ALLOCATION PLAN Ch. 0+500 to Ch. 1+000



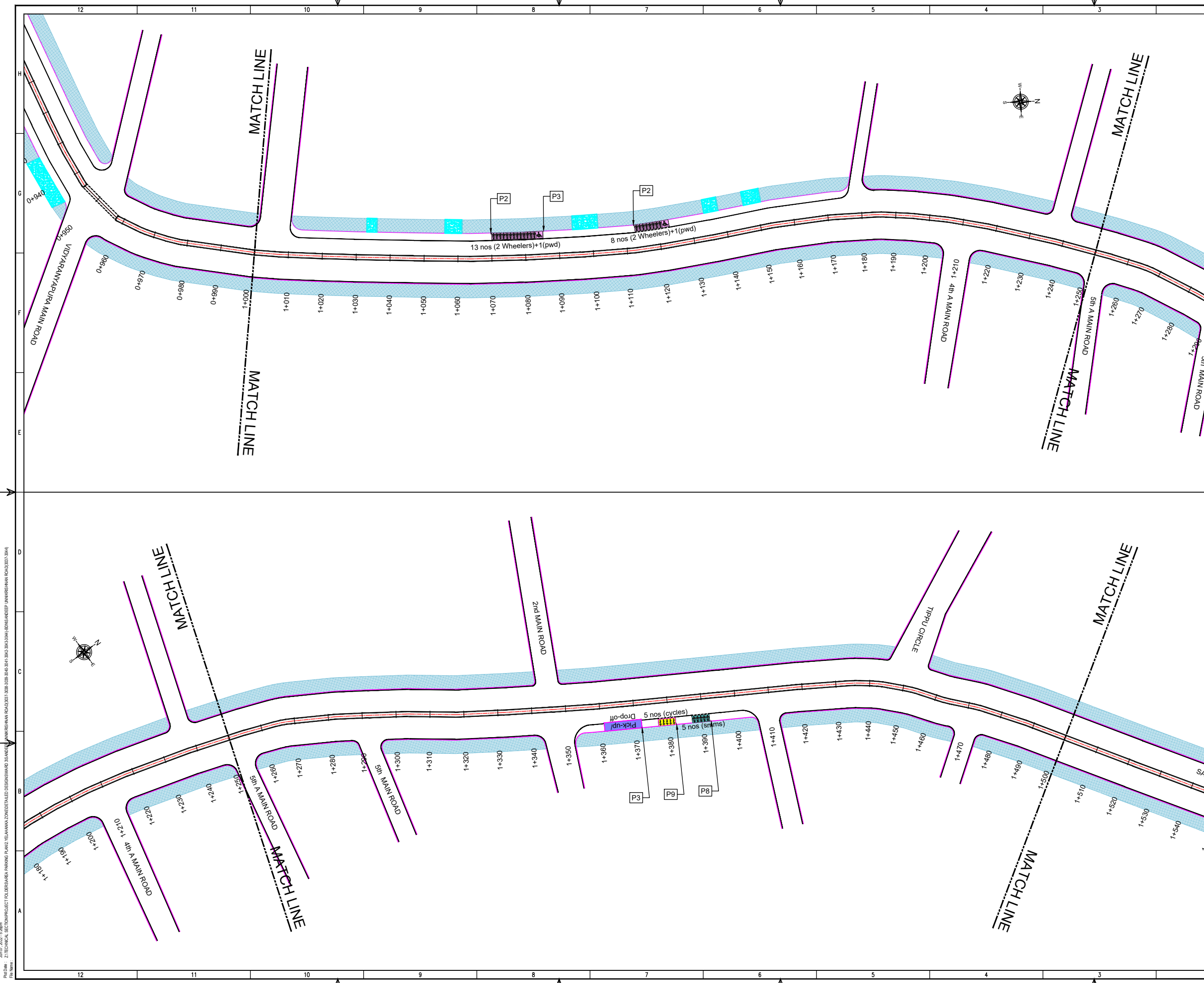
THIS DOCUMENT HAS BEEN PREPARED PURSUANT TO AND SUBJECT TO THE TERMS OF DULT. DULT ACCEPTS NO LIABILITY FOR ANY USE OF THIS DOCUMENT OR FOLLOWING DULT EXPRESS AGREEMENT TO SUCH USE OR ONLY FOR THE PURPOSES FOR WHICH IT WAS PREPARED.

AUTHORITY:
Directorate of Urban Land Transport
 Urban Development Department (UDD)
 Government of Karnataka
 BMTC, T.T.M.C., 'B' Block, 4th Floor,
 Sharmistha, K.H. Road, Bengaluru - 560027
 Tel: 080-22236627, Fax: 080-22236630
 Email: dultbangalore@gmail.com
 www.urbantransport.kar.nic.in

DRAWING NUMBER: TPE/APPYZ/08/2021/PAP/SUR/02	REVISION: R0	DATE: JUN 2022	SHEET NUMBER: 2 OF 4
DESIGNED: SHC	DRAWN: BDN	CHECKED: SK	

ISSUED ON BEHALF OF DIRECTORATE OF URBAN LAND TRANSPORT

Jul 07, 2022, 5:26pm
 File Name: Z:\TECHNICAL_SECTION\PROJECT_FOLDERS\AREA PARKING PLAN\YELAHANKA ZONE\DETAILED DESIGNING\RD SANDEEP UNNIKRISHNAN ROAD\3037-3038-3039-3040-3041-3042-3043-3044\BENGALURU MAHANAGARA PALIKE\UNNIKRISHNAN ROAD\3037-3044.dwg



THIS DRAWING IS THE PROPERTY OF DULT AND SHALL NOT BE COPIED OR USED WITHOUT WRITTEN PERMISSION. PROVIDING QUALITY CONTROL AND QUALITY ASSURANCE, WHICH INCLUDES QUALITY OF MATERIALS USED AND WORKMANSHIP PROVIDED ALONG WITH SUPERVISION SHALL BE THE RESPONSIBILITY OF THE CONTRACTOR AND THE PROFESSIONALS INVOLVED FOR SUPERVISION OF CONSTRUCTION WORK BEFORE, DURING AND AFTER EXECUTION OF SUCH CONSTRUCTION WORK.

LEGEND:

- : PROPOSED CENTER LINE
- : LANE MARKING
- : ACCESS LANE MARKING
- : EDGE LANE MARKING
- : PROPOSED KERB LINE
- [P1] : PROPOSED SIGN BOARD
- [Symbol] : PROPOSED CYCLE HUB
- [Symbol] : PROPOSED SMMS HUB
- [Symbol] : PROPOSED TWO WHEELER PARKING
- [Symbol] : PROPOSED PWD (PERSON WITH DISABILITIES) PARKING
- [Symbol] : PROPOSED AUTO RICKSHAW PARKING
- [Symbol] : PROPOSED CAR PARKING
- [Symbol] : PROPOSED LIGHT COMMERCIAL VEHICLE (LCV) PARKING
- [Symbol] : PROPOSED HEAVY COMMERCIAL VEHICLE (HCV) PARKING
- [Symbol] : PROPOSED LOADING/UNLOADING ZONE
- [Symbol] : PROPOSED PICK-UP/DROP-OFF ZONE
- [Symbol] : EXISTING FOOTPATH
- [Symbol] : EXISTING SHOULDER
- [Symbol] : EXISTING BUS STOP
- [Symbol] : EXISTING RAMP/ENTRANCE

PURPOSE OF ISSUE:
PARKING ARRANGEMENT PLAN

NOTES:

- ALL DIMENSION ARE IN METRES UNLESS MENTIONED OTHERWISE.
- DIMENSION ARE NOT TO BE SCALED, ONLY WRITTEN DIMENSION SHALL BE FOLLOWED.
- THE GENERAL ARRANGEMENT PLAN HAS BEEN PREPARED USING FIELD MEASUREMENT DRAWINGS.
- ANY MINOR CHANGES TO THE DRAWING REQUIRED CAN BE DONE TO BEST SUIT AS PER SITE CONDITIONS DURING EXECUTION.
- THESE DRAWINGS TO BE USED ONLY FOR PROVISION OF AREA PARKING PLAN ASSOCIATED INFRASTRUCTURE.
- ANY OTHER MANDATORY, WARNING AND INFORMATORY SIGNAGE BOARDS WHICH ARE REQUIRED AS PART OF ROAD SAFETY SHALL BE EXECUTED.
- THE PARKING SIGNAGES SHOULD BE INSTALLED AS PER THE PARKING SIGNAGE MANUAL SHARED BY DULT.
- THE LOCATION OF SIGNAGE CAN BE ADJUSTED TO BEST SUIT AS PER SITE CONDITIONS DURING EXECUTION.

REVISION DETAILS	DATE	REV NO

SUBMITTED TO:
BRUHAT BENGALURU MAHANAGARA PALIKE

PROJECT TITLE:
AREA PARKING PLAN YELAHANKA ZONE - WARD NO.03 SANDEEP UNNIKRISHNAN ROAD (3037-3038-3039-3040-3041-3042-3043-3044)

DRAWING TITLE:
PARKING ALLOCATION PLAN Ch. 1+000 to Ch. 1+500

SCALE: 1:500 IN A1 SIZE

THIS DOCUMENT HAS BEEN PREPARED PURSUANT TO AND SUBJECT TO THE TERMS OF DULT. DULT ACCEPTS NO LIABILITY FOR ANY USE OF THIS DOCUMENT OR FOLLOWING DULT EXPRESS AGREEMENT TO SUCH USE OR ONLY FOR THE PURPOSES FOR WHICH IT WAS PREPARED.

AUTHORITY: Directorate of Urban Land Transport
 Urban Development Department (UDD)
 Government of Karnataka
 BMTCL, T.M.C., 'B' Block, 4th Floor,
 Shantinagar, K.H. Road, Bengaluru - 560027
 Tel: 080-22226627, Fax: 080-22226630
 Email: dultbangalore@gmail.com
 www.urbantransport.kar.nic.in

DRAWING NUMBER: TPE/APP/YZ/08/2021/PAP/SUR/03
 DESIGNED: SHC
 DRAWN: BDN
 CHECKED: SK

REVISION: R0
 DATE: JUN 2022
 SHEET NUMBER: 3 OF 4

ISSUED ON BEHALF OF DIRECTORATE OF URBAN LAND TRANSPORT

Jun 07, 2022, 5:28pm
 File Name: Z:\TECHNICAL SECTION\PROJECT FOLDER\AREA PARKING PLAN\YELAHANKA ZONE\DETAILS\DESIGNING\WARD 3\SANDEEP UNNIKRISHNAN ROAD\3037-3044

THIS DRAWING IS THE PROPERTY OF DULT AND SHALL NOT BE COPIED OR USED WITHOUT WRITTEN PERMISSION. PROVIDING QUALITY CONTROL AND QUALITY ASSURANCE, WHICH INCLUDES QUALITY OF MATERIALS USED AND WORKMANSHIP PROVIDED ALONG WITH SUPERVISION SHALL BE THE RESPONSIBILITY OF THE CONTRACTOR AND THE PROFESSIONALS INVOLVED FOR SUPERVISION OF CONSTRUCTION WORK BEFORE, DURING AND AFTER EXECUTION OF SUCH CONSTRUCTION WORK.

LEGEND:

- : PROPOSED CENTER LINE
- - - : LANE MARKING
- - - : ACCESS LANE MARKING
- : EDGE LANE MARKING
- : PROPOSED KERB LINE
- : PROPOSED FOOTPATH
- : PROPOSED SIGN BOARD
- : PROPOSED CYCLE HUB
- : PROPOSED SMMS HUB
- : PROPOSED TWO WHEELER PARKING
- : PROPOSED PWD (PERSON WITH DISABILITIES) PARKING
- : PROPOSED AUTO RICKSHAW PARKING
- : PROPOSED CAR PARKING
- : PROPOSED LIGHT COMMERCIAL VEHICLE (LCV) PARKING
- : PROPOSED HEAVY COMMERCIAL VEHICLE (HCV) PARKING
- : PROPOSED LOADING/UNLOADING ZONE
- : PROPOSED PICK-UP/DROP-OFF ZONE
- : EXISTING FOOTPATH
- : EXISTING SHOULDER
- : EXISTING BUS STOP
- : EXISTING RAMP/ENTRANCE

PURPOSE OF ISSUE:
PARKING ARRANGEMENT PLAN

- NOTES:**
- ALL DIMENSION ARE IN METRES UNLESS MENTIONED OTHERWISE.
 - DIMENSION ARE NOT TO BE SCALED, ONLY WRITTEN DIMENSION SHALL BE FOLLOWED.
 - THE GENERAL ARRANGEMENT PLAN HAS BEEN PREPARED USING FIELD MEASUREMENT DRAWINGS.
 - ANY MINOR CHANGES TO THE DRAWING REQUIRED CAN BE DONE TO BEST SUIT AS PER SITE CONDITIONS DURING EXECUTION.
 - THESE DRAWINGS TO BE USED ONLY FOR PROVISION OF AREA PARKING PLAN ASSOCIATED INFRASTRUCTURE.
 - ANY OTHER MANDATORY, WARNING AND INFORMATORY SIGNAGE BOARDS WHICH ARE REQUIRED AS PART OF ROAD SAFETY SHALL BE EXECUTED.
 - THE PARKING SIGNAGES SHOULD BE INSTALLED AS PER THE PARKING SIGNAGE MANUAL SHARED BY DULT.
 - THE LOCATION OF SIGNAGE CAN BE ADJUSTED TO BEST SUIT AS PER SITE CONDITIONS DURING EXECUTION.

REVISION DETAILS	DATE	REV	NO

SUBMITTED TO:
BRUHAT BENGALURU MAHANAGARA PALIKE

PROJECT TITLE:
AREA PARKING PLAN YELAHANKA ZONE - WARD NO.03 SANDEEP UNNIKRISHNAN ROAD (3037-3038-3039-3040-3041-3042-3043-3044)

DRAWING TITLE:
PARKING ALLOCATION PLAN Ch. 1+500 to Ch. 2+040

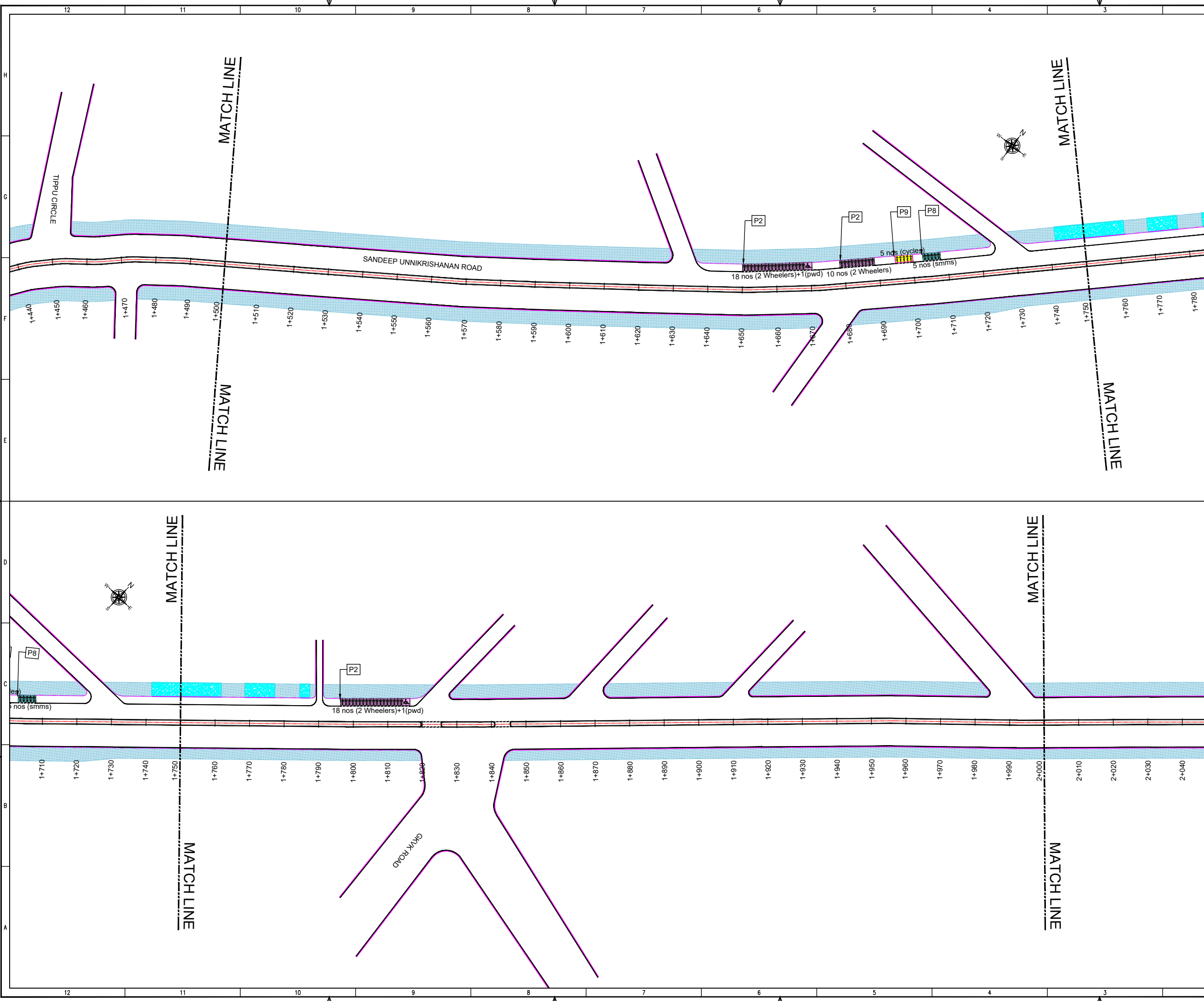


THIS DOCUMENT HAS BEEN PREPARED PURSUANT TO AND SUBJECT TO THE TERMS OF DULT. DULT ACCEPTS NO LIABILITY FOR ANY USE OF THIS DOCUMENT OR FOLLOWING DULT EXPRESS AGREEMENT TO SUCH USE OR ONLY FOR THE PURPOSES FOR WHICH IT WAS PREPARED.

AUTHORITY:
Directorate of Urban Land Transport
Urban Development Department (UDD)
Government of Karnataka
BMTCL, T.T.M.C., 'B' Block, 4th Floor,
Sharmistha, K.H. Road, Bengaluru - 560027
Tel: 080-22236627, Fax: 080-22236630
Email: dultbangalore@gmail.com
www.urbantransport.kar.nic.in

DRAWING NUMBER: TPE/APP/YZ/08/2021/PAP/SUR/04	REVISION: R0	DATE: JUN 2022	SHEET NUMBER: 4 OF 4
DESIGNED: SHC	DRAWN: BDN	CHECKED: SK	

ISSUED ON BEHALF OF DIRECTORATE OF URBAN LAND TRANSPORT



Jun 07, 2022, 5:28am
 File Name: Z:\TECHNICAL_SECTION\PROJECT_FOLDERS\AREA PARKING PLAN\YELAHANKA ZONE\DETAILED DESIGNING\WARD NO.03 SANDEEP UNNIKRISHNAN ROAD\3037-3044\BDS\SANDEEP UNNIKRISHNAN ROAD\3037-3044.dwg

THIS DRAWING IS THE PROPERTY OF DULT AND SHALL NOT BE COPIED OR USED WITHOUT WRITTEN PERMISSION. PROVIDING QUALITY CONTROL AND QUALITY ASSURANCE, WHICH INCLUDES QUALITY OF MATERIALS USED AND WORKMANSHIP PROVIDED ALONG WITH SUPERVISION SHALL BE THE RESPONSIBILITY OF THE CONTRACTOR AND THE PROFESSIONALS INVOLVED FOR SUPERVISION OF CONSTRUCTION WORK BEFORE, DURING AND AFTER EXECUTION OF SUCH CONSTRUCTION WORK.

LEGEND:

- : PROPOSED CENTER LINE
- - - : LANE MARKING
- - - - : ACCESS LANE MARKING
- : EDGE LANE MARKING
- : PROPOSED KERB LINE
- : PROPOSED FOOTPATH
- [P1] : PROPOSED SIGN BOARD
- [] : PROPOSED CYCLE HUB
- [] : PROPOSED SMMS HUB
- [] : PROPOSED TWO WHEELER PARKING
- [] : PROPOSED PWD (PERSON WITH DISABILITIES) PARKING
- [] : PROPOSED AUTO RICKSHAW PARKING
- [] : PROPOSED CAR PARKING
- [] : PROPOSED LIGHT COMMERCIAL VEHICLE (LCV) PARKING
- [] : PROPOSED HEAVY COMMERCIAL VEHICLE (HCV) PARKING
- [] : PROPOSED LOADING/UNLOADING ZONE
- [] : PROPOSED PICK-UP/DROP-OFF ZONE
- : EXISTING FOOTPATH
- : EXISTING SHOULDER
- : EXISTING BUS STOP
- : EXISTING RAMP/ENTRANCE

PURPOSE OF ISSUE:
PARKING ARRANGEMENT PLAN

- NOTES:**
- ALL DIMENSION ARE IN METRES UNLESS MENTIONED OTHERWISE.
 - DIMENSION ARE NOT TO BE SCALED, ONLY WRITTEN DIMENSION SHALL BE FOLLOWED.
 - THE GENERAL ARRANGEMENT PLAN HAS BEEN PREPARED USING FIELD MEASUREMENT DRAWINGS.
 - ANY MINOR CHANGES TO THE DRAWING REQUIRED CAN BE DONE TO BEST SUIT AS PER SITE CONDITIONS DURING EXECUTION.
 - THESE DRAWINGS TO BE USED ONLY FOR PROVISION OF AREA PARKING PLAN ASSOCIATED INFRASTRUCTURE.
 - ANY OTHER MANDATORY, WARNING AND INFORMATORY SIGNAGE BOARDS WHICH ARE REQUIRED AS PART OF ROAD SAFETY SHALL BE EXECUTED.
 - THE PARKING SIGNAGES SHOULD BE INSTALLED AS PER THE PARKING SIGNAGE MANUAL SHARED BY DULT.
 - THE LOCATION OF SIGNAGE CAN BE ADJUSTED TO BEST SUIT AS PER SITE CONDITIONS DURING EXECUTION.

REVISION DETAILS	DATE	REV	NO

SUBMITTED TO:
BRUHAT BENGALURU MAHANAGARA PALIKE

PROJECT TITLE:
AREA PARKING PLAN YELAHANKA ZONE - WARD NO.03 VEERASAGAR MAIN Road (3051-3052)

DRAWING TITLE:
PARKING ALLOCATION PLAN Ch. 0+000 to Ch. 0+126



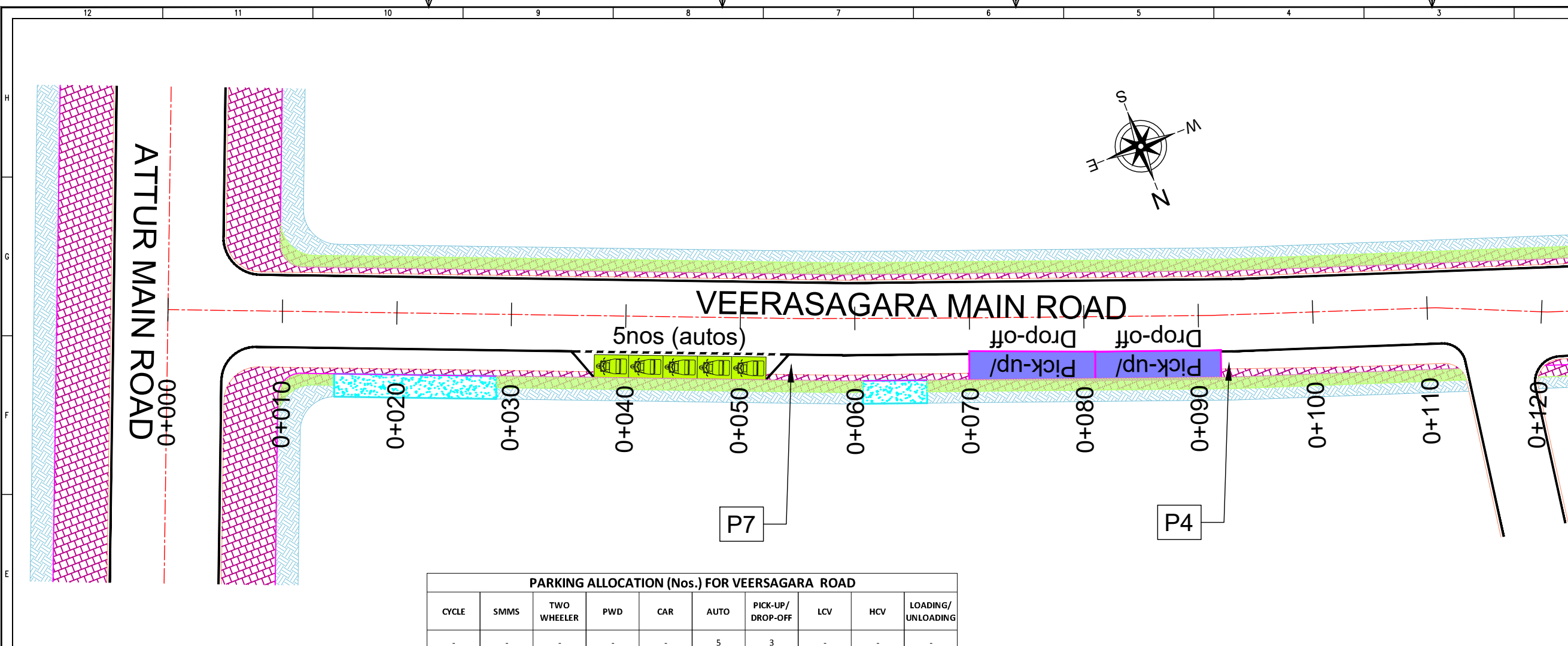
THIS DOCUMENT HAS BEEN PREPARED PURSUANT TO AND SUBJECT TO THE TERMS OF DULT. DULT ACCEPTS NO LIABILITY FOR ANY USE OF THIS DOCUMENT OR FOLLOWING DULT EXPRESS AGREEMENT TO SUCH USE OR ONLY FOR THE PURPOSES FOR WHICH IT WAS PREPARED.

AUTHORITY:
Directorate of Urban Land Transport
Urban Development Department (UDD)
Government of Karnataka
BMTCL, T.T.M.C., 'B' Block, 4th Floor,
Sharmistha, K.H. Road, Bengaluru - 560027
Tel: 080-22236627, Fax: 080-22236630
Email: dultbangalore@gmail.com
www.urbantransport.kar.nic.in

DRAWING NUMBER:	REVISION:	DATE:	SHEET NUMBER:
TPE/APP/Y08/2021/PAP/6CR/01	R0	JUN 2022	1 OF 1

DESIGNED:	DRAWN:	CHECKED:
SHC	BDN	SK

ISSUED ON BEHALF OF DIRECTORATE OF URBAN LAND TRANSPORT



PARKING ALLOCATION (Nos.) FOR VEERASAGARA ROAD

CYCLE	SMMS	TWO WHEELER	PWD	CAR	AUTO	PICK-UP/DROP-OFF	LCV	HCV	LOADING/UNLOADING
-	-	-	-	-	5	3	-	-	-

Jun 07, 2022, 9:29am
 File Name: Z:\TECHNICAL_SECTION\PROJECT_FOLDERS\AREA PARKING PLAN\YELAHANKA ZONE\ETAILED DESIGNING\WARD 3\VEERASAGAR MAIN ROAD\3051\3052\

THIS DRAWING IS THE PROPERTY OF DULT AND SHALL NOT BE COPIED OR USED WITHOUT WRITTEN PERMISSION.
 PROVIDING QUALITY CONTROL AND QUALITY ASSURANCE, WHICH INCLUDES QUALITY OF MATERIALS USED AND WORKMANSHIP PROVIDED ALONG WITH SUPERVISION SHALL BE THE RESPONSIBILITY OF THE CONTRACTOR AND THE PROFESSIONALS INVOLVED FOR THE SUPERVISION OF CONSTRUCTION WORK BEFORE, DURING AND AFTER EXECUTION OF SUCH CONSTRUCTION WORK.

LEGEND:

- PROPOSED CENTER LINE
- EXISTING FOOTPATH
- LANE MARKING
- EXISTING SHOULDER
- ACCESS LANE MARKING
- EXISTING BUS STOP
- EDGE LANE MARKING
- EXISTING KERB LINE
- EXISTING RAMP/ENTRANCE
- PROPOSED FOOTPATH
- PROPOSED SIGN BOARD (P1)
- PROPOSED CYCLE HUB
- PROPOSED SAMS HUB
- PROPOSED TWO WHEELER PARKING
- PROPOSED PWD (PERSON WITH DISABILITIES) PARKING
- PROPOSED AUTO RICKSHAW PARKING
- PROPOSED CAR PARKING
- PROPOSED LIGHT COMMERCIAL VEHICLE (LCV) PARKING
- PROPOSED HEAVY COMMERCIAL VEHICLE (HCV) PARKING
- PROPOSED LOADING/UNLOADING ZONE
- PROPOSED PICK-UP/DROP-OFF ZONE

PURPOSE OF ISSUE
PARKING ARRANGEMENT PLAN

- NOTES:**
- ALL DIMENSION ARE IN METRES UNLESS MENTIONED OTHERWISE.
 - DIMENSION ARE NOT TO BE SCALED, ONLY WRITTEN DIMENSION SHALL BE FOLLOWED.
 - THE GENERAL ARRANGEMENT PLAN HAS BEEN PREPARED USING FIELD MEASUREMENT DRAWINGS.
 - ANY MINOR CHANGES TO THE DRAWING REQUIRED CAN BE DONE TO BEST SUIT AS PER SITE CONDITIONS DURING EXECUTION.
 - THESE DRAWINGS TO BE USED ONLY FOR PROVISION OF AREA PARKING PLAN ASSOCIATED INFRASTRUCTURE.
 - ANY OTHER MANDATORY, WARNING AND INFORMATORY SIGNAGE BOARDS WHICH ARE REQUIRED AS PART OF ROAD SAFETY SHALL BE EXECUTED.
 - THE PARKING SIGNAGES SHOULD BE INSTALLED AS PER THE PARKING SIGNAGE MANUAL, SHARED BY DULT.
 - THE LOCATION OF SIGNAGE CAN BE ADJUSTED TO BEST SUIT AS PER SITE CONDITIONS DURING EXECUTION.

REVISION DETAILS	DATE	REV. NO.

SUBMITTED TO:
BRUHAT BENGALURU MAHANAGARA PALIKE

PROJECT TITLE:
AREA PARKING PLAN YELAHANKA ZONE - WARD NO. 4 1st 'A' MAIN ROAD

DRAWING TITLE:
PARKING ALLOCATION PLAN Ch. 0+000 to Ch. 0+500

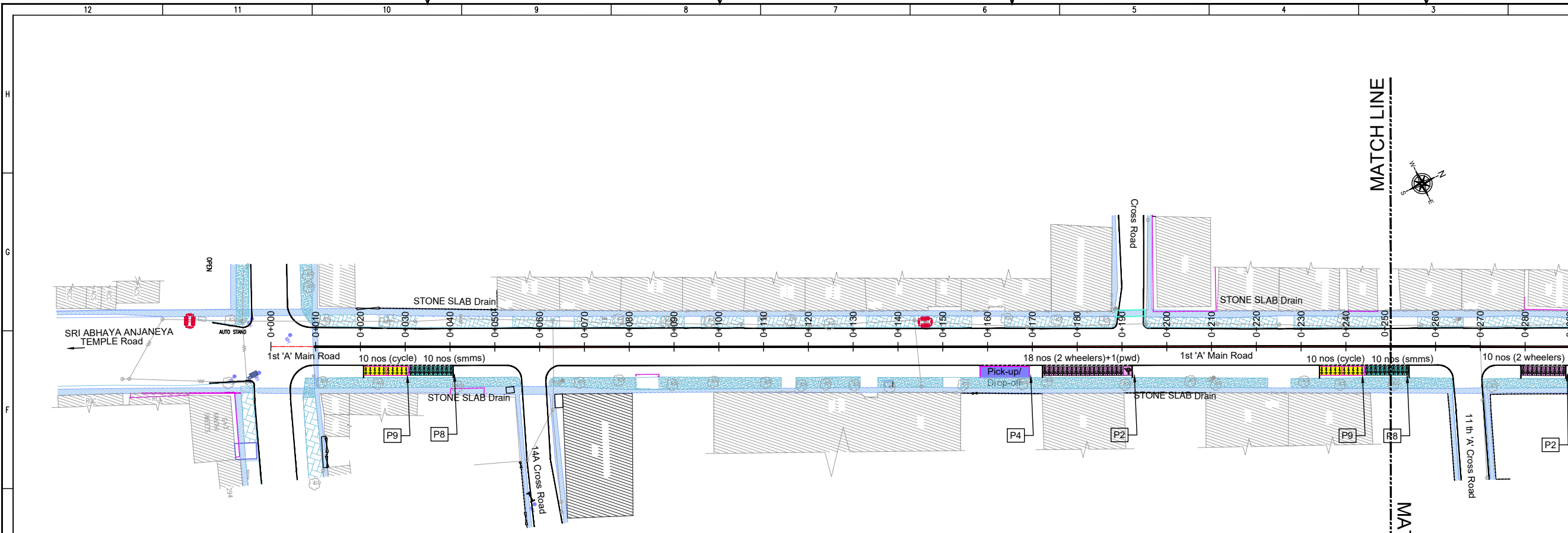
SCALE: 1:500 IN A1 SIZE

THIS DOCUMENT HAS BEEN PREPARED PURSUANT TO AND SUBJECT TO THE TERMS OF DULT. DULT ACCEPTS NO LIABILITY FOR ANY USE OF THIS DOCUMENT OR FOLLOWING DULT EXPRESS AGREEMENT TO SUCH USE OR ONLY FOR THE PURPOSES FOR WHICH IT WAS PREPARED.

AUTHORITY:
Directorate of Urban Land Transport
 Urban Development Department (UDD)
 Government of Karnataka
 BMTCL, TTMC, 19 Block, 4th Floor,
 Shantivanagar, K H Road, Bengaluru - 560027
 Tel: 080-22226627, Fax: 080-22226630
 Email: dult@bmtcl.gov.in, dult@ttmc.gov.in
 www.urbantransport.kar.nic.in

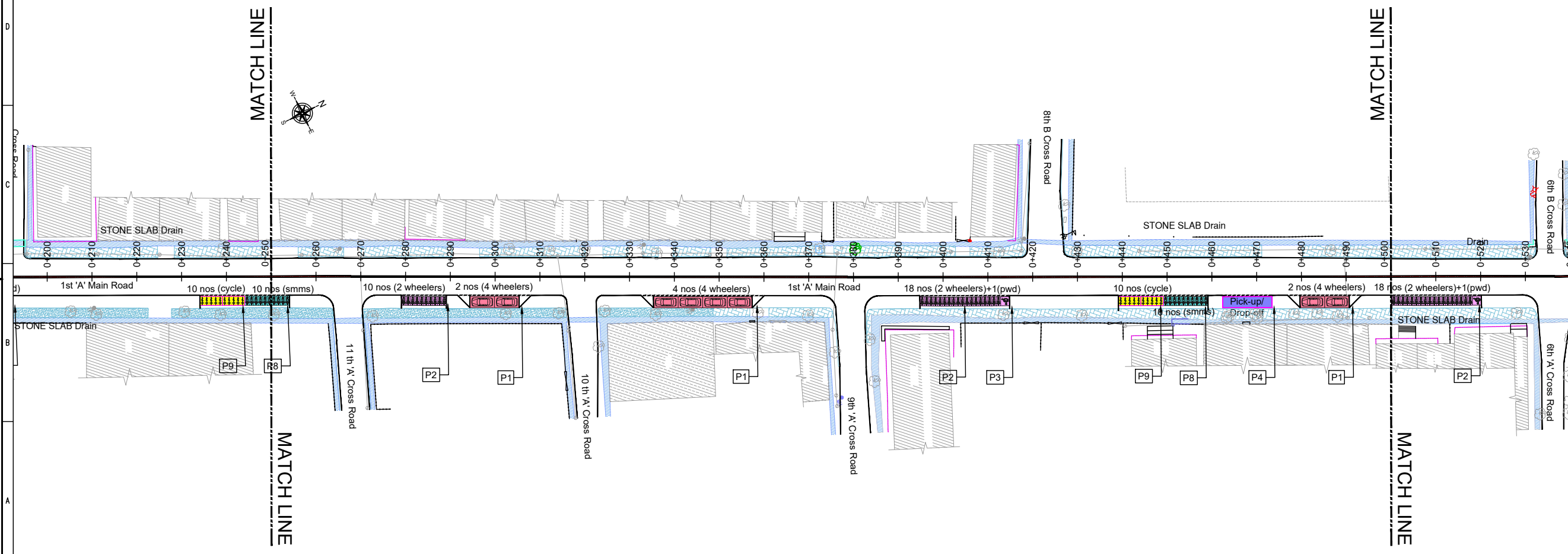
DRAWING NUMBER: TPE/APPYZ/08/2021/PAP/1AMR/01	REVISION: R0	DATE: JUN 2022	SHEET NUMBER: 01 OF 02
DESIGNED: SHC	DRAWN: PTG	CHECKED: SK	

ISSUED ON BEHALF OF DIRECTORATE OF URBAN LAND TRANSPORT




PARKING ALLOCATION (Nos.) FOR 1st 'A' MAIN ROAD

CYCLE	SMMS	TWO WHEELER	PWD	CAR	AUTO	PICK-UP/DROP-OFF	LCV	HCV	LOADING/UNLOADING
30	30	82	4	11	5	2	-	-	-



Jun 07, 2022 - 6:33 pm
 P:\04 - YELAHANKA ZONE\PROJECT TOUGHERS\AREA PARKING PLAN\YELAHANKA ZONE\DETAILED\DESIGN\WARD NO. 4\1ST 'A' MAIN ROAD
 File Name:



THIS DRAWING IS THE PROPERTY OF DILT AND SHALL NOT BE COPIED OR USED WITHOUT WRITTEN PERMISSION. PROVIDING QUALITY CONTROL AND QUALITY ASSURANCE, WHICH INCLUDES QUALITY OF MATERIALS USED AND WORKMANSHIP PROVIDED ALONG WITH SUPERVISION SHALL BE THE RESPONSIBILITY OF THE CONTRACTOR AND THE PROFESSIONALS INVOLVED FOR SUPERVISION OF CONSTRUCTION WORK BEFORE, DURING AND AFTER EXECUTION OF SUCH CONSTRUCTION WORK.

LEGEND:

— (dashed)	: PROPOSED CENTER LINE	— (blue hatched)	: EXISTING FOOTPATH
— (dashed)	: LANE MARKING	— (orange hatched)	: EXISTING SHOULDER
— (dashed)	: ACCESS LANE MARKING	— (pink hatched)	: EXISTING BUS STOP
— (dashed)	: EDGE LANE MARKING	— (blue hatched)	: EXISTING RAMP/ENTRANCE
— (solid)	: PROPOSED KERB LINE		
— (green hatched)	: PROPOSED FOOTPATH		
[P1]	: PROPOSED SIGN BOARD		
[CYCLIST]	: PROPOSED CYCLE HUB		
[SMMS]	: PROPOSED SMMS HUB		
[TWO WHEELER]	: PROPOSED TWO WHEELER PARKING		
[PWD]	: PROPOSED PWD (PERSON WITH DISABILITIES) PARKING		
[AUTO RICKSHAW]	: PROPOSED AUTO RICKSHAW PARKING		
[CAR]	: PROPOSED CAR PARKING		
[LCV]	: PROPOSED LIGHT COMMERCIAL VEHICLE (LCV) PARKING		
[HCV]	: PROPOSED HEAVY COMMERCIAL VEHICLE (HCV) PARKING		
[LOADING/UNLOADING]	: PROPOSED LOADING/UNLOADING ZONE		
[PICK-UP/DROP-OFF]	: PROPOSED PICK-UP/DROP-OFF ZONE		

PARKING ARRANGEMENT PLAN

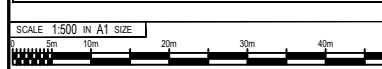
- NOTES:**
1. ALL DIMENSION ARE IN METRES UNLESS MENTIONED OTHERWISE.
 2. DIMENSION ARE NOT TO BE SCALED, ONLY WRITTEN DIMENSION SHALL BE FOLLOWED.
 3. THE GENERAL ARRANGEMENT PLAN HAS BEEN PREPARED USING FIELD MEASUREMENT DRAWINGS.
 4. ANY MINOR CHANGES TO THE DRAWING REQUIRED CAN BE DONE TO BEST SUIT AS PER SITE CONDITIONS DURING EXECUTION.
 5. THESE DRAWINGS TO BE USED ONLY FOR PROVISION OF AREA PARKING PLAN ASSOCIATED INFRASTRUCTURE.
 6. ANY OTHER MANDATORY, WARNING AND INFORMATION SIGNAGE BOARDS WHICH ARE REQUIRED AS PART OF ROAD SAFETY SHALL BE EXECUTED.
 7. THE PARKING SIGNAGES SHOULD BE INSTALLED AS PER THE PARKING SIGNAGE MANUAL SHARED BY DILT.
 8. THE LOCATION OF SIGNAGE CAN BE ADJUSTED TO BEST SUIT AS PER SITE CONDITIONS DURING EXECUTION.

REVISION DETAILS	DATE	REV. NO

SUBMITTED TO:
BRUHAT BENGALURU MAHANAGARA PALIKE

PROJECT TITLE:
AREA PARKING PLAN YELAHANKA ZONE - WARD NO. 4 1st A MAIN ROAD

DRAWING TITLE:
PARKING ALLOCATION PLAN Ch. 0+500 to Ch. 0+678




THIS DOCUMENT HAS BEEN PREPARED PURSUANT TO AND SUBJECT TO THE TERMS OF DILT. DILT ACCEPTS NO LIABILITY FOR ANY USE OF THIS DOCUMENT OR FOLLOWING DILT EXPRESS AGREEMENT TO SUCH USE OR ONLY FOR THE PURPOSES FOR WHICH IT WAS PREPARED.

AUTHORITY:
Directorate of Urban Land Transport
 Urban Development Department (UDD)
 Government of Karnataka
 BMTCL, T.T.M.C., 'B' Block, 4th Floor,
 Shammangar, K. H Road, Bengaluru - 560027
 Tel: 080-22226627, Fax: 080-22226630
 Email: diltbangalore@gmail.com
 www.urbantransport.kar.nic.in

DRAWING NUMBER: TPE/AP/Y/08/2021/PAP/1AMR/02	REVISION: R0	DATE: JUN 2022	SHEET NUMBER: 02 OF 02
DESIGNED: SHC	DRAWN: PTG	CHECKED: SK	

ISSUED ON BEHALF OF DIRECTORATE OF URBAN LAND TRANSPORT



- THIS DRAWING IS THE PROPERTY OF DULT AND SHALL NOT BE COPIED OR USED WITHOUT WRITTEN PERMISSION. PROVIDING QUALITY CONTROL AND QUALITY ASSURANCE, WHICH INCLUDES QUALITY OF MATERIALS USED AND WORKMANSHIP PROVIDED ALONG WITH SUPERVISION SHALL BE THE RESPONSIBILITY OF THE CONTRACTOR AND THE PROFESSIONALS INVOLVED FOR THE SUPERVISION OF CONSTRUCTION WORK BEFORE, DURING AND AFTER EXECUTION OF SUCH CONSTRUCTION WORK.
- LEGEND:**
- PROPOSED CENTER LINE
 - EXISTING FOOTPATH
 - LANE MARKING
 - EXISTING SHOULDER
 - ACCESS LANE MARKING
 - EXISTING BUS STOP
 - EDGE LANE MARKING
 - EXISTING KERB LINE
 - EXISTING RAMP/ENTRANCE
 - PROPOSED KERB LINE
 - PROPOSED SIGN BOARD (P1)
 - PROPOSED CYCLE HUB
 - PROPOSED SMMS HUB
 - PROPOSED TWO WHEELER PARKING
 - PROPOSED PWD (PERSON WITH DISABILITIES) PARKING
 - PROPOSED AUTO RICKSHAW PARKING
 - PROPOSED CAR PARKING
 - PROPOSED LIGHT COMMERCIAL VEHICLE (LCV) PARKING
 - PROPOSED HEAVY COMMERCIAL VEHICLE (HCV) PARKING
 - PROPOSED LOADING/UNLOADING ZONE
 - PROPOSED PICK-UP/DROP-OFF ZONE

PARKING ALLOCATION (Nos.) FOR MAJOR AKSHAYKUMAR GIRISH ROAD

CYCLE	SMMS	TWO WHEELER	PWD	CAR	AUTO	PICK-UP/DROP-OFF	LCV	HCV	LOADING/UNLOADING
30	30	64	3	13	-	1	-	-	-

PURPOSE OF ISSUE
PARKING ARRANGEMENT PLAN

NOTES:

- ALL DIMENSION ARE IN METRES UNLESS MENTIONED OTHERWISE.
- DIMENSION ARE NOT TO BE SCALED, ONLY WRITTEN DIMENSION SHALL BE FOLLOWED.
- THE GENERAL ARRANGEMENT PLAN HAS BEEN PREPARED USING FIELD MEASUREMENT DRAWINGS.
- ANY MINOR CHANGES TO THE DRAWING REQUIRED CAN BE DONE TO BEST SUIT AS PER SITE CONDITIONS DURING EXECUTION.
- THESE DRAWINGS TO BE USED ONLY FOR PROVISION OF AREA PARKING PLAN ASSOCIATED INFRASTRUCTURE.
- ANY OTHER MANDATORY, WARNING AND INFORMATORY SIGNAGE BOARDS WHICH ARE REQUIRED AS PART OF ROAD SAFETY SHALL BE EXECUTED.
- THE PARKING SIGNAGES SHOULD BE INSTALLED AS PER THE PARKING SIGNAGE MANUAL, SHARED BY DULT.
- THE LOCATION OF SIGNAGE CAN BE ADJUSTED TO BEST SUIT AS PER SITE CONDITIONS DURING EXECUTION.

REVISION DETAILS

NO.	DATE	REV. NO.

SUBMITTED TO:
BRUHAT BENGALURU MAHANAGARA PALIKE

PROJECT TITLE:
AREA PARKING PLAN YELAHANKA ZONE - WARD NO. 4 MAJOR AKSHAY GIRISH KUMAR ROAD

DRAWING TITLE:
PARKING ALLOCATION PLAN Ch. 0+000 to Ch. 0+500

SCALE: 1:500 IN A1 SIZE

THIS DOCUMENT HAS BEEN PREPARED PURSUANT TO AND SUBJECT TO THE TERMS OF DULT. DULT ACCEPTS NO LIABILITY FOR ANY USE OF THIS DOCUMENT OR FOLLOWING DULT EXPRESS AGREEMENT TO SUCH USE OR ONLY FOR THE PURPOSES FOR WHICH IT WAS PREPARED.


AUTHORITY:
Directorate of Urban Land Transport
 Urban Development Department (UDD)
 Government of Karnataka
 BMTC, TTMC, 19 Block, 4th Floor,
 Shantinagar, K H Road, Bengaluru - 560027
 Tel: 080-22226627, Fax: 080-22226630
 Email: dult@bengaluru.gov.in
 www.urbantransport.kar.nic.in

DRAWING NUMBER: TPE/APPY/21/08/2021/PAP/MAGKR/01

DESIGNED	DRAWN	CHECKED	SHEET NUMBER
SHC	PTG	SK	01 OF 02

ISSUED ON BEHALF OF DIRECTORATE OF URBAN LAND TRANSPORT

Jun 07, 2022 - 6:39pm
 P:\04 - Technical Section\PROJECT FILES\BENGALURU MAHANAGARA PALIKE\YELAHANKA ZONE\WARD NO. 4\MAJOR AKSHAY GIRISH KUMAR ROAD\UDD\MAJOR AKSHAY GIRISH KUMAR ROAD



THIS DRAWING IS THE PROPERTY OF DULT AND SHALL NOT BE COPIED OR USED WITHOUT WRITTEN PERMISSION. PROVIDING QUALITY CONTROL AND QUALITY ASSURANCE, WHICH INCLUDES QUALITY OF MATERIALS USED AND WORKMANSHIP PROVIDED ALONG WITH SUPERVISION SHALL BE THE RESPONSIBILITY OF THE CONTRACTOR AND THE PROFESSIONALS INVOLVED FOR SUPERVISION OF CONSTRUCTION WORK BEFORE, DURING AND AFTER EXECUTION OF SUCH CONSTRUCTION WORK.

LEGEND:

- : PROPOSED CENTER LINE
- - - : LANE MARKING
- - - : ACCESS LANE MARKING
- : EDGE LANE MARKING
- : PROPOSED KERB LINE
- : PROPOSED FOOTPATH
- [P1] : PROPOSED SIGN BOARD
- [Grid] : PROPOSED CYCLE HUB
- [Grid] : PROPOSED SAMS HUB
- [Grid] : PROPOSED TWO WHEELER PARKING
- [Grid] : PROPOSED PWD (PERSON WITH DISABILITIES) PARKING
- [Grid] : PROPOSED AUTO RICKSHAW PARKING
- [Grid] : PROPOSED CAR PARKING
- [Grid] : PROPOSED LIGHT COMMERCIAL VEHICLE (LCV) PARKING
- [Grid] : PROPOSED HEAVY COMMERCIAL VEHICLE (HCV) PARKING
- [Grid] : PROPOSED LOADING/UNLOADING ZONE
- [Grid] : PROPOSED PICK-UP/DROP-OFF ZONE
- [Grid] : EXISTING FOOTPATH
- [Grid] : EXISTING SHOULDER
- [Grid] : EXISTING BUS STOP
- [Grid] : EXISTING RAMP/ENTRANCE

PURPOSE OF ISSUE:
PARKING ARRANGEMENT PLAN

NOTES:

1. ALL DIMENSION ARE IN METRES UNLESS MENTIONED OTHERWISE.
2. DIMENSION ARE NOT TO BE SCALED, ONLY WRITTEN DIMENSION SHALL BE FOLLOWED.
3. THE GENERAL ARRANGEMENT PLAN HAS BEEN PREPARED USING FIELD MEASUREMENT DRAWINGS.
4. ANY MINOR CHANGES TO THE DRAWING REQUIRED CAN BE DONE TO BEST SUIT AS PER SITE CONDITIONS DURING EXECUTION.
5. THESE DRAWINGS TO BE USED ONLY FOR PROVISION OF AREA PARKING PLAN ASSOCIATED INFRASTRUCTURE.
6. ANY OTHER MANDATORY, WARNING AND INFORMATORY SIGNAGE BOARDS WHICH ARE REQUIRED AS PART OF ROAD SAFETY SHALL BE EXECUTED.
7. THE PARKING SIGNAGES SHOULD BE INSTALLED AS PER THE PARKING SIGNAGE MANUAL SHARED BY DULT.
8. THE LOCATION OF SIGNAGE CAN BE ADJUSTED TO BEST SUIT AS PER SITE CONDITIONS DURING EXECUTION.

REVISION DETAILS	DATE	REV. NO

SUBMITTED TO:
BRUHAT BENGALURU MAHANAGARA PALIKE

PROJECT TITLE:
AREA PARKING PLAN YELAHANKA ZONE - WARD NO. 4 MAJOR AKSHAY GIRISH KUMAR ROAD

DRAWING TITLE:
PARKING ALLOCATION PLAN Ch. 0+500 to Ch. 0+680



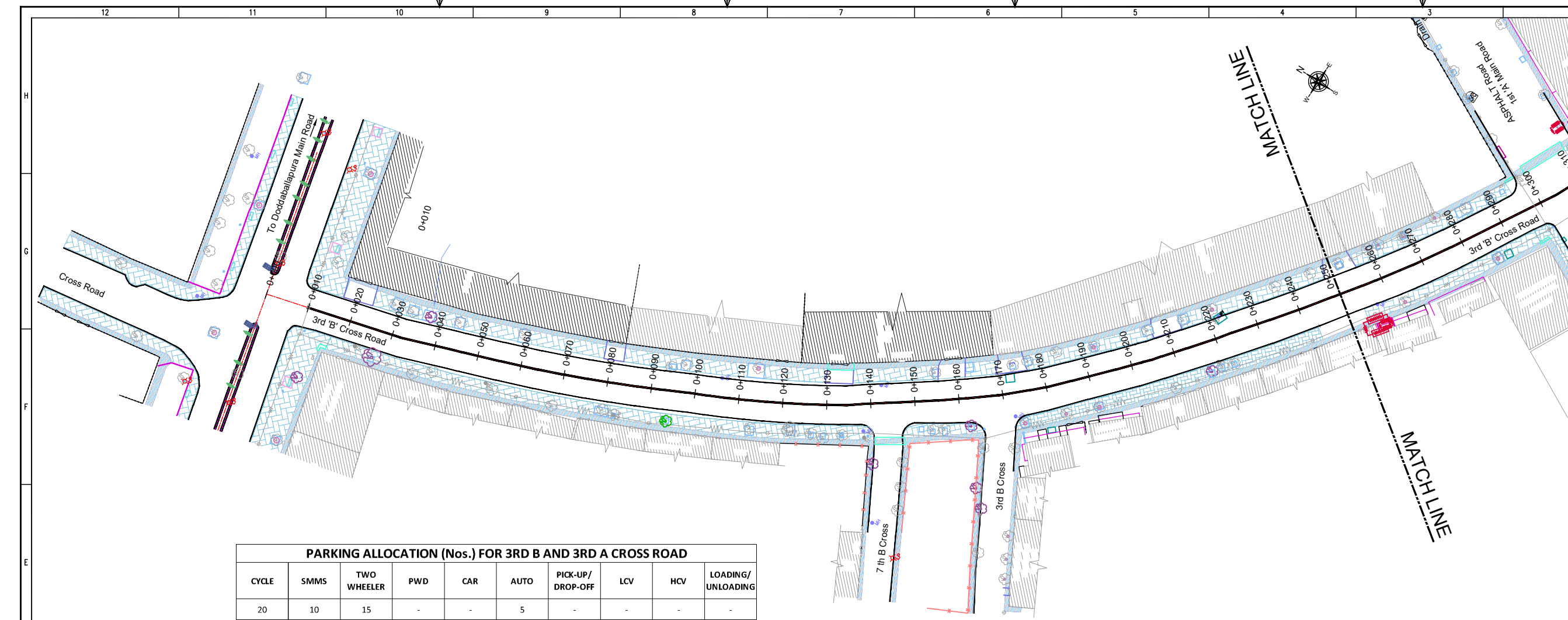
THIS DOCUMENT HAS BEEN PREPARED PURSUANT TO AND SUBJECT TO THE TERMS OF DULT. DULT ACCEPTS NO LIABILITY FOR ANY USE OF THIS DOCUMENT OR FOLLOWING DULT EXPRESS AGREEMENT TO SUCH USE OR ONLY FOR THE PURPOSES FOR WHICH IT WAS PREPARED.

AUTHORITY:
Directorate of Urban Land Transport
 Urban Development Department (UDD)
 Government of Karnataka
 BMTCL, TTMC, 19 Block, 4th Floor,
 Shantinaragar, K H Road, Bengaluru - 560027
 Tel: 080-22226627, Fax: 080-22226630
 Email: dult@bmtcl.com
 www.urbantransport.kar.nic.in

DRAWING NUMBER: TPE/APPYZ/08/2021/PAP/MAGKR/02	REVISION: R0	DATE: JUN 2022	SHEET NUMBER: 02 OF 02
DESIGNED: SHC	DRAWN: PTG	CHECKED: SK	

ISSUED ON BEHALF OF DIRECTORATE OF URBAN LAND TRANSPORT

Jun 07, 2022 - 8:09pm
 Proj No: YTECHNICAL SECTION/PROJECT/TOUGHER/AREA/PARKING/PLAN/ZONE/HEDET/ALLOCATION/DESIGN/WARD 403/MAJOR AKSHAY GIRISH KUMAR ROAD/UDD/DIR/MAGKR/MAJOR AKSHAY GIRISH KUMAR ROAD
 File Name:



PARKING ALLOCATION (Nos.) FOR 3RD B AND 3RD A CROSS ROAD									
CYCLE	SMMS	TWO WHEELER	PWD	CAR	AUTO	PICK-UP/DROP-OFF	LCV	HCV	LOADING/UNLOADING
20	10	15	-	-	5	-	-	-	-

THIS DRAWING IS THE PROPERTY OF DULT AND SHALL NOT BE COPIED OR USED WITHOUT WRITTEN PERMISSION. PROVIDING QUALITY CONTROL AND QUALITY ASSURANCE, WHICH INCLUDES QUALITY OF MATERIALS USED AND WORKMANSHIP PROVIDED ALONG WITH SUPERVISION SHALL BE THE RESPONSIBILITY OF THE CONTRACTOR AND THE PROFESSIONALS INVOLVED FOR SUPERVISION OF CONSTRUCTION WORK BEFORE, DURING AND AFTER EXECUTION OF SUCH CONSTRUCTION WORK.

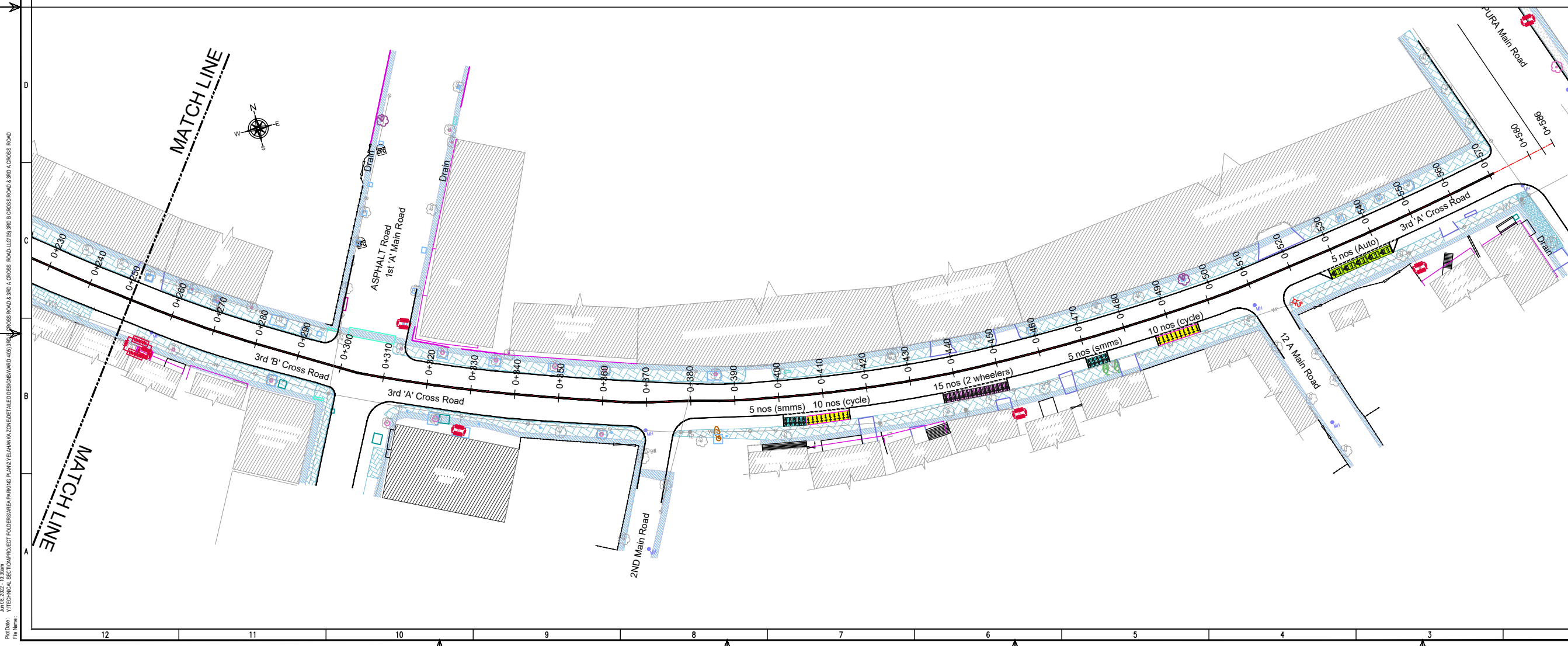
LEGEND:

- PROPOSED CENTER LINE
- EXISTING FOOTPATH
- LANE MARKING
- EXISTING SHOULDER
- ACCESS LANE MARKING
- EXISTING BUS STOP
- EDGE LANE MARKING
- EXISTING RAMP/ENTRANCE
- PROPOSED KERB LINE
- PROPOSED FOOTPATH
- PROPOSED SIGN BOARD (P1)
- PROPOSED CYCLE HUB
- PROPOSED SMMS HUB
- PROPOSED TWO WHEELER PARKING
- PROPOSED PWD (PERSON WITH DISABILITIES) PARKING
- PROPOSED AUTO RICKSHAW PARKING
- PROPOSED CAR PARKING
- PROPOSED LIGHT COMMERCIAL VEHICLE (LCV) PARKING
- PROPOSED HEAVY COMMERCIAL VEHICLE (HCV) PARKING
- PROPOSED LOADING/UNLOADING ZONE
- PROPOSED PICK-UP/DROP-OFF ZONE

PURPOSE OF ISSUE:
PARKING ARRANGEMENT PLAN

NOTES:

- ALL DIMENSION ARE IN METRES UNLESS MENTIONED OTHERWISE.
- DIMENSION ARE NOT TO BE SCALED, ONLY WRITTEN DIMENSION SHALL BE FOLLOWED.
- THE GENERAL ARRANGEMENT PLAN HAS BEEN PREPARED USING FIELD MEASUREMENT DRAWINGS.
- ANY MINOR CHANGES TO THE DRAWING REQUIRED CAN BE DONE TO BEST SUIT AS PER SITE CONDITIONS DURING EXECUTION.
- THESE DRAWINGS TO BE USED ONLY FOR PROVISION OF AREA PARKING PLAN ASSOCIATED INFRASTRUCTURE.
- ANY OTHER MANDATORY, WARNING AND INFORMATORY SIGNAGE BOARDS WHICH ARE REQUIRED AS PART OF ROAD SAFETY SHALL BE EXECUTED.
- THE PARKING SIGNAGES SHOULD BE INSTALLED AS PER THE PARKING SIGNAGE MANUAL, SHARED BY DULT.
- THE LOCATION OF SIGNAGE CAN BE ADJUSTED TO BEST SUIT AS PER SITE CONDITIONS DURING EXECUTION.



REVISION DETAILS	DATE	REV. NO.

SUBMITTED TO:
BRUHAT BENGALURU MAHANAGARA PALIKE

PROJECT TITLE:
AREA PARKING PLAN YELAHANKA ZONE - WARD NO. 4 3RD B CROSS ROAD & 3RD A CROSS ROAD

DRAWING TITLE:
PARKING ALLOCATION PLAN Ch. 0+000 to Ch. 0+586

SCALE: 1:500 IN A1 SIZE

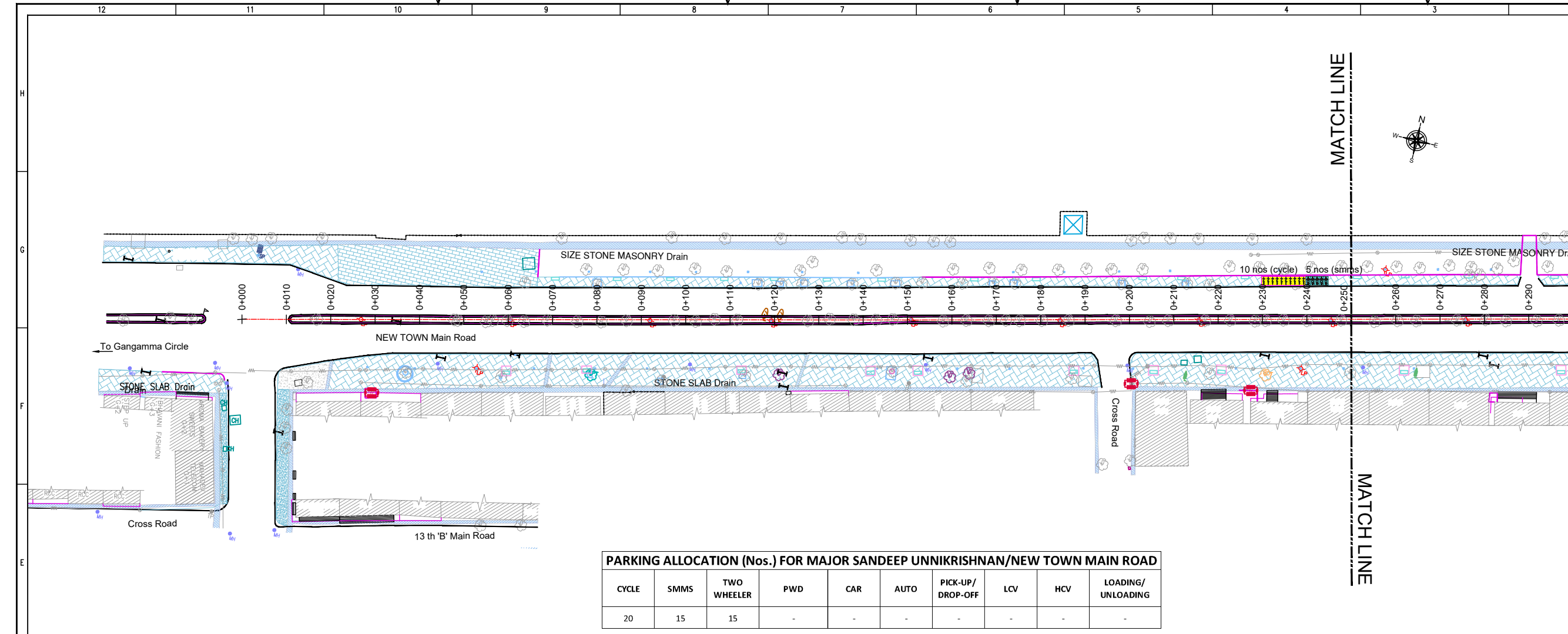
THIS DOCUMENT HAS BEEN PREPARED PURSUANT TO AND SUBJECT TO THE TERMS OF DULT. DULT ACCEPTS NO LIABILITY FOR ANY USE OF THIS DOCUMENT OR FOLLOWING DULT EXPRESS AGREEMENT TO SUCH USE OR ONLY FOR THE PURPOSES FOR WHICH IT WAS PREPARED.

AUTHORITY:
Directorate of Urban Land Transport
Urban Development Department (UDD)
Government of Karnataka
BNTC, TTC, 1st Block, 4th Floor,
Shantinagar, K H Road, Bengaluru - 560027
Tel: 080-22226627, Fax: 080-22226630
Email: dult@bengaluru.gov.in
www.urbantransport.kar.nic.in

DRAWING NUMBER: TPE/APPYZ/08/2021/PAP/3B&3A/01	REVISION: R0	DATE: JUN 2022	SHEET NUMBER: 01 OF 01
DESIGNED: SHC	DRAWN: PTG	CHECKED: SK	

ISSUED ON BEHALF OF DIRECTORATE OF URBAN LAND TRANSPORT

Jun 08, 2022 - 10:30am
 P:\04 - YTECHNICAL SECTION\PROJECT TOUGHERSARA PARKING PLAN\YELAHANKA ZONE\WARD NO.4\3RD B CROSS ROAD & 3RD A CROSS ROAD & 3RD A CROSS ROAD & 3RD A CROSS ROAD & 3RD A CROSS ROAD
 File Name:



PARKING ALLOCATION (Nos.) FOR MAJOR SANDEEP UNNIKRISHNAN/NEW TOWN MAIN ROAD

CYCLE	SMMS	TWO WHEELER	PWD	CAR	AUTO	PICK-UP/DROP-OFF	LCV	HCV	LOADING/UNLOADING
20	15	15	-	-	-	-	-	-	-

THIS DRAWING IS THE PROPERTY OF DULT AND SHALL NOT BE COPIED OR USED WITHOUT WRITTEN PERMISSION. PROVIDING QUALITY CONTROL AND QUALITY ASSURANCE, WHICH INCLUDES QUALITY OF MATERIALS USED AND WORKMANSHIP PROVIDED ALONG WITH SUPERVISION SHALL BE THE RESPONSIBILITY OF THE CONTRACTOR AND THE PROFESSIONALS INVOLVED FOR THE SUPERVISION OF CONSTRUCTION WORK BEFORE, DURING AND AFTER EXECUTION OF SUCH CONSTRUCTION WORK.

LEGEND:

- : PROPOSED CENTER LINE
- - - : LANE MARKING
- - - : ACCESS LANE MARKING
- : EDGE LANE MARKING
- : PROPOSED KERB LINE
- : PROPOSED FOOTPATH
- [P1] : PROPOSED SIGN BOARD
- [] : PROPOSED CYCLE HUB
- [] : PROPOSED SMMMS HUB
- [] : PROPOSED TWO WHEELER PARKING
- [] : PROPOSED PWD (PERSON WITH DISABILITIES) PARKING
- [] : PROPOSED AUTO RICKSHAW PARKING
- [] : PROPOSED CAR PARKING
- [] : PROPOSED LIGHT COMMERCIAL VEHICLE (LCV) PARKING
- [] : PROPOSED HEAVY COMMERCIAL VEHICLE (HCV) PARKING
- [] : PROPOSED LOADING/UNLOADING ZONE
- [] : PROPOSED PICK-UP/DROP-OFF ZONE
- [] : EXISTING FOOTPATH
- [] : EXISTING SHOULDER
- [] : EXISTING BUS STOP
- [] : EXISTING RAMP/ENTRANCE

PURPOSE OF ISSUE

PARKING ARRANGEMENT PLAN

NOTES:

- ALL DIMENSION ARE IN METRES UNLESS MENTIONED OTHERWISE.
- DIMENSION ARE NOT TO BE SCALED, ONLY WRITTEN DIMENSION SHALL BE FOLLOWED.
- THE GENERAL ARRANGEMENT PLAN HAS BEEN PREPARED USING FIELD MEASUREMENT DRAWINGS.
- ANY MINOR CHANGES TO THE DRAWING REQUIRED CAN BE DONE TO BEST SUIT AS PER SITE CONDITIONS DURING EXECUTION.
- THESE DRAWINGS TO BE USED ONLY FOR PROVISION OF AREA PARKING PLAN ASSOCIATED INFRASTRUCTURE.
- ANY OTHER MANDATORY, WARNING AND INFORMATORY SIGNAGE BOARDS WHICH ARE REQUIRED AS PART OF ROAD SAFETY SHALL BE EXECUTED.
- THE PARKING SIGNAGES SHOULD BE INSTALLED AS PER THE PARKING SIGNAGE MANUAL, SHARED BY DULT.
- THE LOCATION OF SIGNAGE CAN BE ADJUSTED TO BEST SUIT AS PER SITE CONDITIONS DURING EXECUTION.

REVISION DETAILS	DATE	REV. NO.

SUBMITTED TO:

BRUHAT BENGALURU MAHANAGARA PALIKE

PROJECT TITLE:

AREA PARKING PLAN YELAHANKA ZONE - WARD NO. 4 NEW TOWN MAIN ROAD

DRAWING TITLE:

PARKING ALLOCATION PLAN Ch. 0+000 to Ch. 0+500

SCALE: 1:500 IN A1 SIZE

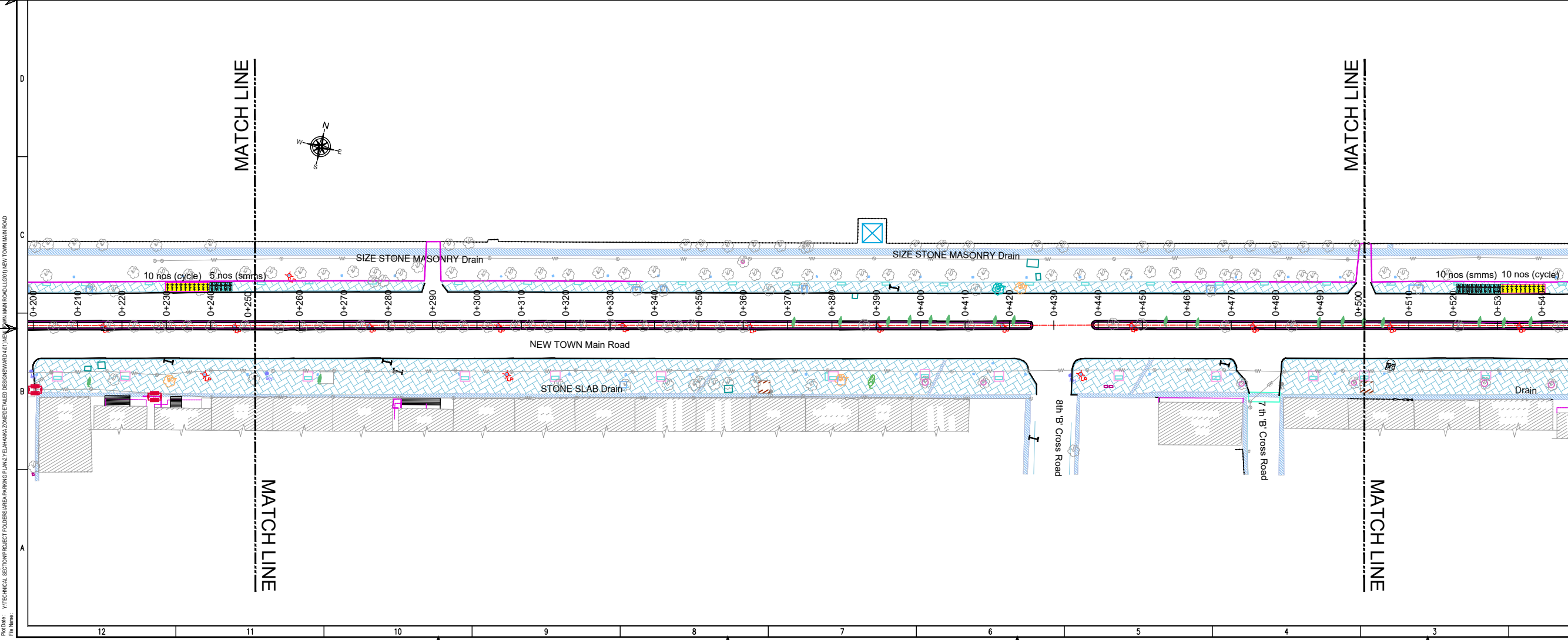
THIS DOCUMENT HAS BEEN PREPARED PURSUANT TO AND SUBJECT TO THE TERMS OF DULT. DULT ACCEPTS NO LIABILITY FOR ANY USE OF THIS DOCUMENT OR FOLLOWING DULT EXPRESS AGREEMENT TO SUCH USE OR ONLY FOR THE PURPOSES FOR WHICH IT WAS PREPARED.

AUTHORITY: Directorate of Urban Land Transport
 Urban Development Department (UDD)
 Government of Karnataka
 BMTCL, TTCMC, 'B' Block, 4th Floor,
 Shantinagar, K H Road, Bengaluru - 560027
 Tel: 080-22226627, Fax: 080-22226630
 Email: dult@bmtcl.gov.in

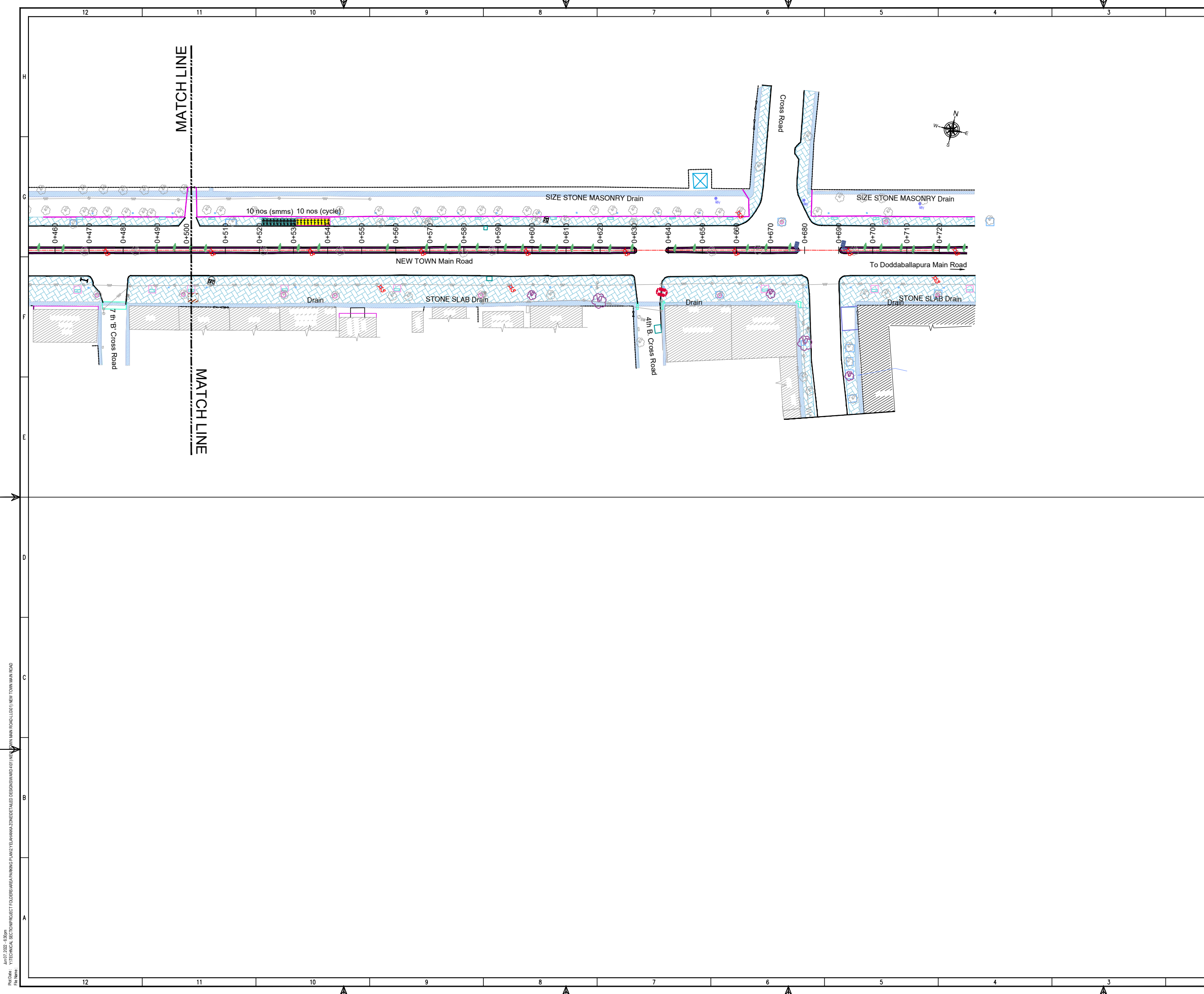
DRAWING NUMBER	REVISION	DATE	SHEET NUMBER
TPE/APPYZ/08/2021/PAP/NTMR/01	R0	JUN 2022	01 OF 02

DESIGNED	DRAWN	CHECKED
SHC	PTG	SK

ISSUED ON BEHALF OF DIRECTORATE OF URBAN LAND TRANSPORT



Jun 07, 2022 - 6:03pm
 P:\04 - Technical Section\PROJECT FOLDERS\AREA PARKING PLAN\YELAHANKA ZONE\WARD NO.4\NEW TOWN MAIN ROAD\NEW TOWN MAIN ROAD\NEW TOWN MAIN ROAD



THIS DRAWING IS THE PROPERTY OF DULT AND SHALL NOT BE COPIED OR USED WITHOUT WRITTEN PERMISSION. PROVIDING QUALITY CONTROL AND QUALITY ASSURANCE, WHICH INCLUDES QUALITY OF MATERIALS USED AND WORKMANSHIP PROVIDED ALONG WITH SUPERVISION SHALL BE THE RESPONSIBILITY OF THE CONTRACTOR AND THE PROFESSIONALS INVOLVED FOR SUPERVISION OF CONSTRUCTION WORK BEFORE, DURING AND AFTER EXECUTION OF SUCH CONSTRUCTION WORK.

LEGEND:

— — — — —	: PROPOSED CENTER LINE	▨	: EXISTING FOOTPATH
- - - - -	: LANE MARKING	▨	: EXISTING SHOULDER
- - - - -	: ACCESS LANE MARKING	▨	: EXISTING BUS STOP
— — — — —	: EDGE LANE MARKING	▨	: EXISTING RAMP/ ENTRANCE
— — — — —	: PROPOSED KERB LINE	▨	
▨	: PROPOSED FOOTPATH		
P1	: PROPOSED SIGN BOARD		
▨	: PROPOSED CYCLE HUB		
▨	: PROPOSED SAMS HUB		
▨	: PROPOSED TWO WHEELER PARKING		
▨	: PROPOSED PWD (PERSON WITH DISABILITIES) PARKING		
▨	: PROPOSED AUTO RICKSHAW PARKING		
▨	: PROPOSED CAR PARKING		
▨	: PROPOSED LIGHT COMMERCIAL VEHICLE (LCV) PARKING		
▨	: PROPOSED HEAVY COMMERCIAL VEHICLE (HCV) PARKING		
▨	: PROPOSED LOADING/UNLOADING ZONE		
▨	: PROPOSED PICK-UP/DROP-OFF ZONE		

PURPOSE OF ISSUE:
PARKING ARRANGEMENT PLAN

NOTES:

1. ALL DIMENSION ARE IN METRES UNLESS MENTIONED OTHERWISE.
2. DIMENSION ARE NOT TO BE SCALED, ONLY WRITTEN DIMENSION SHALL BE FOLLOWED.
3. THE GENERAL ARRANGEMENT PLAN HAS BEEN PREPARED USING FIELD MEASUREMENT DRAWINGS.
4. ANY MINOR CHANGES TO THE DRAWING REQUIRED CAN BE DONE TO BEST SUIT AS PER SITE CONDITIONS DURING EXECUTION.
5. THESE DRAWINGS TO BE USED ONLY FOR PROVISION OF AREA PARKING PLAN ASSOCIATED INFRASTRUCTURE.
6. ANY OTHER MANDATORY, WARNING AND INFORMATORY SIGNAGE BOARDS WHICH ARE REQUIRED AS PART OF ROAD SAFETY SHALL BE EXECUTED.
7. THE PARKING SIGNAGES SHOULD BE INSTALLED AS PER THE PARKING SIGNAGE MANUAL SHARED BY DULT.
8. THE LOCATION OF SIGNAGE CAN BE ADJUSTED TO BEST SUIT AS PER SITE CONDITIONS DURING EXECUTION.

REVISION DETAILS	DATE	REV. NO

SUBMITTED TO:
BRUHAT BENGALURU MAHANAGARA PALIKE

PROJECT TITLE:
AREA PARKING PLAN YELAHANKA ZONE - WARD NO. 4 NEW TOWN MAIN ROAD

DRAWING TITLE:
PARKING ALLOCATION PLAN Ch. 0+500 to Ch. 0+720



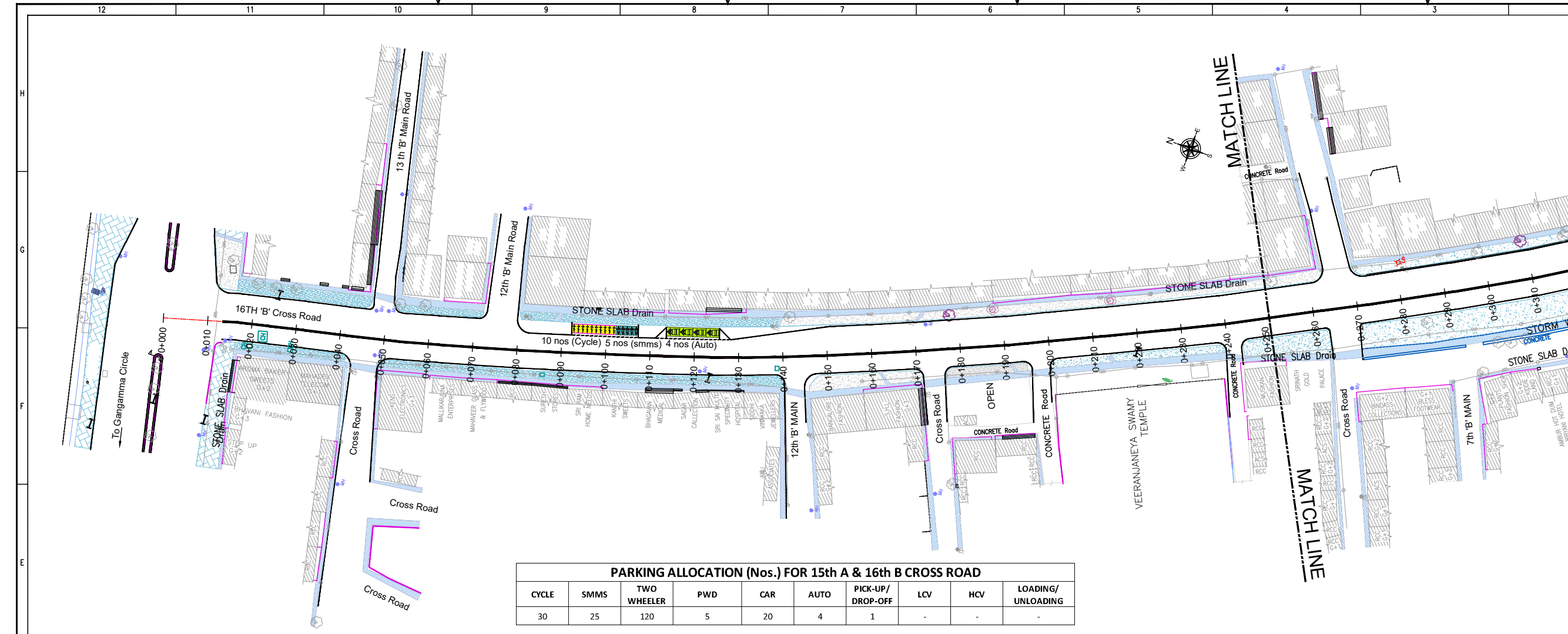
THIS DOCUMENT HAS BEEN PREPARED PURSUANT TO AND SUBJECT TO THE TERMS OF DULT. DULT ACCEPTS NO LIABILITY FOR ANY USE OF THIS DOCUMENT OR FOLLOWING DULT EXPRESS AGREEMENT TO SUCH USE OR ONLY FOR THE PURPOSES FOR WHICH IT WAS PREPARED.

AUTHORITY:
Directorate of Urban Land Transport
 Urban Development Department (UDD)
 Government of Karnataka
 BMTCL, TTMC, 19 Block, 4th Floor,
 Shantinagar, K H Road, Bengaluru - 560027
 Tel: 080-22226627, Fax: 080-22226630
 Email: dult@bmtcl.com
 www.urbantransport.kar.nic.in

DRAWING NUMBER: TPE/APPYZ/08/2021/PAP/NTMR/02	REVISION: R0	DATE: JUN 2022	SHEET NUMBER: 02 OF 02
DESIGNED: SHC	DRAWN: PTG	CHECKED: SK	

ISSUED ON BEHALF OF DIRECTORATE OF URBAN LAND TRANSPORT

Jun 07, 2022 - 6:03pm
 P:\C\4 - YTECHNICAL SECTION\PROJECT FOLDERS\AREA PARKING PLAN\YELAHANKA ZONE\DETAILED DESIGN\WARD NO.4\NEW TOWN MAIN ROAD\LOD\11\NEW TOWN MAIN ROAD



PARKING ALLOCATION (Nos.) FOR 15th A & 16th B CROSS ROAD

CYCLE	SMMS	TWO WHEELER	PWD	CAR	AUTO	PICK-UP/DROP-OFF	LCV	HCV	LOADING/UNLOADING
30	25	120	5	20	4	1	-	-	-

THIS DRAWING IS THE PROPERTY OF DULT AND SHALL NOT BE COPIED OR USED WITHOUT WRITTEN PERMISSION. PROVIDING QUALITY CONTROL AND QUALITY ASSURANCE, WHICH INCLUDES QUALITY OF MATERIALS USED AND WORKMANSHIP PROVIDED ALONG WITH SUPERVISION SHALL BE THE RESPONSIBILITY OF THE CONTRACTOR AND THE PROFESSIONALS INVOLVED FOR THE SUPERVISION OF CONSTRUCTION WORK BEFORE, DURING AND AFTER EXECUTION OF SUCH CONSTRUCTION WORK.

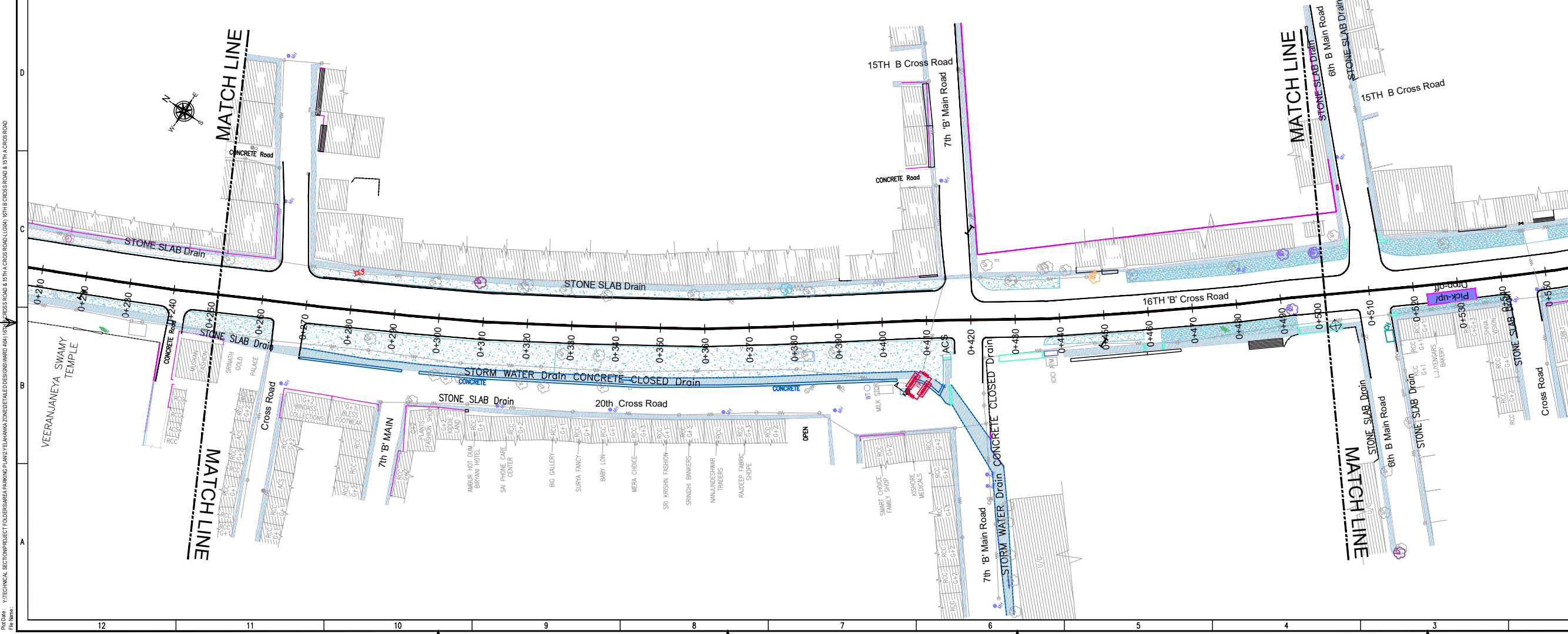
LEGEND:

- PROPOSED CENTER LINE
- EXISTING FOOTPATH
- LANE MARKING
- EXISTING SHOULDER
- ACCESS LANE MARKING
- EXISTING BUS STOP
- EDGE LANE MARKING
- EXISTING RAMP/ENTRANCE
- PROPOSED KERB LINE
- PROPOSED FOOTPATH
- PROPOSED SIGN BOARD (P1)
- PROPOSED CYCLE HUB
- PROPOSED SMMS HUB
- PROPOSED TWO WHEELER PARKING
- PROPOSED PWD (PERSON WITH DISABILITIES) PARKING
- PROPOSED AUTO RICKSHAW PARKING
- PROPOSED CAR PARKING
- PROPOSED LIGHT COMMERCIAL VEHICLE (LCV) PARKING
- PROPOSED HEAVY COMMERCIAL VEHICLE (HCV) PARKING
- PROPOSED LOADING/UNLOADING ZONE
- PROPOSED PICK-UP/DROP-OFF ZONE

PURPOSE OF ISSUE:
PARKING ARRANGEMENT PLAN

NOTES:

- ALL DIMENSION ARE IN METRES UNLESS MENTIONED OTHERWISE.
- DIMENSION ARE NOT TO BE SCALED, ONLY WRITTEN DIMENSION SHALL BE FOLLOWED.
- THE GENERAL ARRANGEMENT PLAN HAS BEEN PREPARED USING FIELD MEASUREMENT DRAWINGS.
- ANY MINOR CHANGES TO THE DRAWING REQUIRED CAN BE DONE TO BEST SUIT AS PER SITE CONDITIONS DURING EXECUTION.
- THESE DRAWINGS TO BE USED ONLY FOR PROVISION OF AREA PARKING PLAN ASSOCIATED INFRASTRUCTURE.
- ANY OTHER MANDATORY, WARNING AND INFORMATORY SIGNAGE BOARDS WHICH ARE REQUIRED AS PART OF ROAD SAFETY SHALL BE EXECUTED.
- THE PARKING SIGNAGES SHOULD BE INSTALLED AS PER THE PARKING SIGNAGE MANUAL, SHARED BY DULT.
- THE LOCATION OF SIGNAGE CAN BE ADJUSTED TO BEST SUIT AS PER SITE CONDITIONS DURING EXECUTION.



REVISION DETAILS	DATE	REV. NO.

SUBMITTED TO:
BRUHAT BENGALURU MAHANAGARA PALIKE

PROJECT TITLE:
AREA PARKING PLAN YELAHANKA ZONE - WARD NO. 4 16TH B CROSS ROAD & 15TH A CROSS ROAD

DRAWING TITLE:
PARKING ALLOCATION PLAN Ch. 0+000 to Ch. 0+500

SCALE: 1:500 IN A1 SIZE

THIS DOCUMENT HAS BEEN PREPARED PURSUANT TO AND SUBJECT TO THE TERMS OF DULT. DULT ACCEPTS NO LIABILITY FOR ANY USE OF THIS DOCUMENT OR FOLLOWING DULT EXPRESS AGREEMENT TO SUCH USE OR ONLY FOR THE PURPOSES FOR WHICH IT WAS PREPARED.

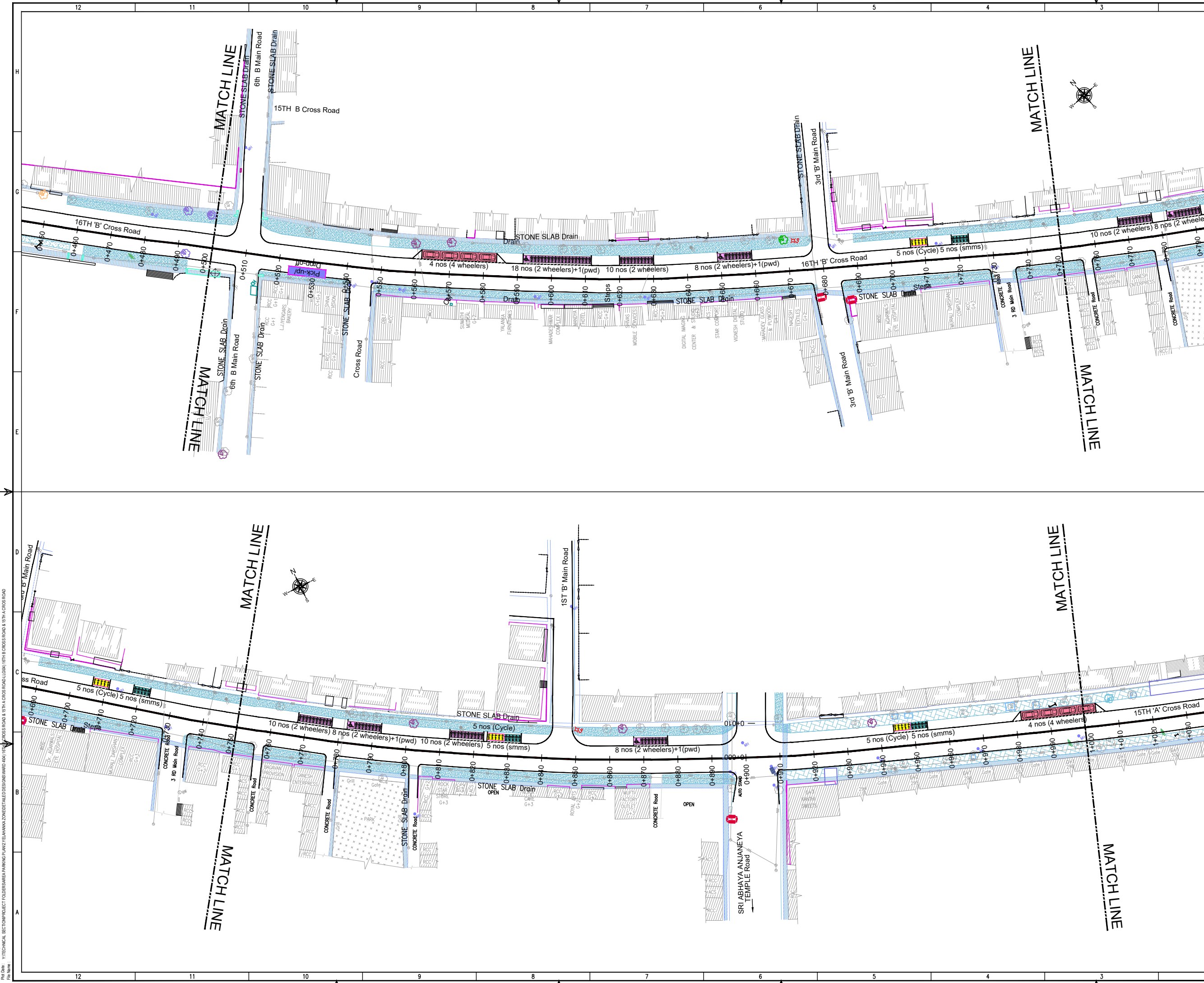
AUTHORITY:
Directorate of Urban Land Transport
Urban Development Department (UDD)
Government of Karnataka
BMTCL, TTMC, 'B' Block, 4th Floor,
Shantinagar, K H Road, Bengaluru - 560027
Tel: 080-22226227, Fax: 080-22226630
Email: dult@bmtcl.gov.in, www.dult.gov.in

DRAWING NUMBER	REVISION	DATE	SHEET NUMBER
TPE/APPYZ/08/2021/PAP/16B&15A/R/01	RO	JUN 2022	01 OF 04

DESIGNED	DRAWN	CHECKED
SHC	PTG	SK

ISSUED ON BEHALF OF DIRECTORATE OF URBAN LAND TRANSPORT

JUN 08, 2022 - 10:28am
 PLOT NO: 4
 VITECHNICAL SECTION/PROJECT TOLERANCE/PARKING PLAN/YELAHANKA ZONE/MEET/DESIGN/WARD 04/16TH B CROSS ROAD & 15TH A CROSS ROAD (LOCAL) 16TH B CROSS ROAD & 15TH A CROSS ROAD



THIS DRAWING IS THE PROPERTY OF DULT AND SHALL NOT BE COPIED OR USED WITHOUT WRITTEN PERMISSION.
 PROVIDING QUALITY CONTROL AND QUALITY ASSURANCE, WHICH INCLUDES QUALITY OF MATERIALS USED AND WORKMANSHIP PROVIDED ALONG WITH SUPERVISION SHALL BE THE RESPONSIBILITY OF THE CONTRACTOR AND THE PROFESSIONALS INVOLVED FOR THE SUPERVISION OF CONSTRUCTION WORK BEFORE, DURING AND AFTER EXECUTION OF SUCH CONSTRUCTION WORK.

LEGEND:

- : PROPOSED CENTER LINE
- : LANE MARKING
- : ACCESS LANE MARKING
- : EDGE LANE MARKING
- : PROPOSED KERB LINE
- : PROPOSED FOOTPATH
- [P1] : PROPOSED SIGN BOARD
- [Symbol] : PROPOSED CYCLE HUB
- [Symbol] : PROPOSED SMS HUB
- [Symbol] : PROPOSED TWO WHEELER PARKING
- [Symbol] : PROPOSED PWD (PERSON WITH DISABILITIES) PARKING
- [Symbol] : PROPOSED AUTO RICKSHAW PARKING
- [Symbol] : PROPOSED CAR PARKING
- [Symbol] : PROPOSED LIGHT COMMERCIAL VEHICLE (LCV) PARKING
- [Symbol] : PROPOSED HEAVY COMMERCIAL VEHICLE (HCV) PARKING
- [Symbol] : PROPOSED LOADING/UNLOADING ZONE
- [Symbol] : PROPOSED PICK-UP/DROP-OFF ZONE
- [Symbol] : EXISTING FOOTPATH
- [Symbol] : EXISTING SHOULDER
- [Symbol] : EXISTING BUS STOP
- [Symbol] : EXISTING RAMP/ENTRANCE

PURPOSE OF ISSUE
PARKING ARRANGEMENT PLAN

NOTES:

- ALL DIMENSION ARE IN METRES UNLESS MENTIONED OTHERWISE.
- DIMENSION ARE NOT TO BE SCALED, ONLY WRITTEN DIMENSION SHALL BE FOLLOWED.
- THE GENERAL ARRANGEMENT PLAN HAS BEEN PREPARED USING FIELD MEASUREMENT DRAWINGS.
- ANY MINOR CHANGES TO THE DRAWING REQUIRED CAN BE DONE TO BEST SUIT AS PER SITE CONDITIONS DURING EXECUTION.
- THESE DRAWINGS TO BE USED ONLY FOR PROVISION OF AREA PARKING PLAN ASSOCIATED INFRASTRUCTURE.
- ANY OTHER MANDATORY, WARNING AND INFORMATORY SIGNAGE BOARDS WHICH ARE REQUIRED AS PART OF ROAD SAFETY SHALL BE EXECUTED.
- THE PARKING SIGNAGE SHOULD BE INSTALLED AS PER THE PARKING SIGNAGE MANUAL SHARED BY DULT.
- THE LOCATION OF SIGNAGE CAN BE ADJUSTED TO BEST SUIT AS PER SITE CONDITIONS DURING EXECUTION.

REVISION DETAILS	DATE	REV. NO

SUBMITTED TO:
BRUHAT BENGALURU MAHANAGARA PALIKE

PROJECT TITLE:
**AREA PARKING PLAN
 YELAHANKA ZONE - WARD NO. 4
 16TH B CROSS ROAD & 15TH A CROSS ROAD**

DRAWING TITLE:
**PARKING ALLOCATION PLAN
 Ch. 0+500 to Ch. 1+000**



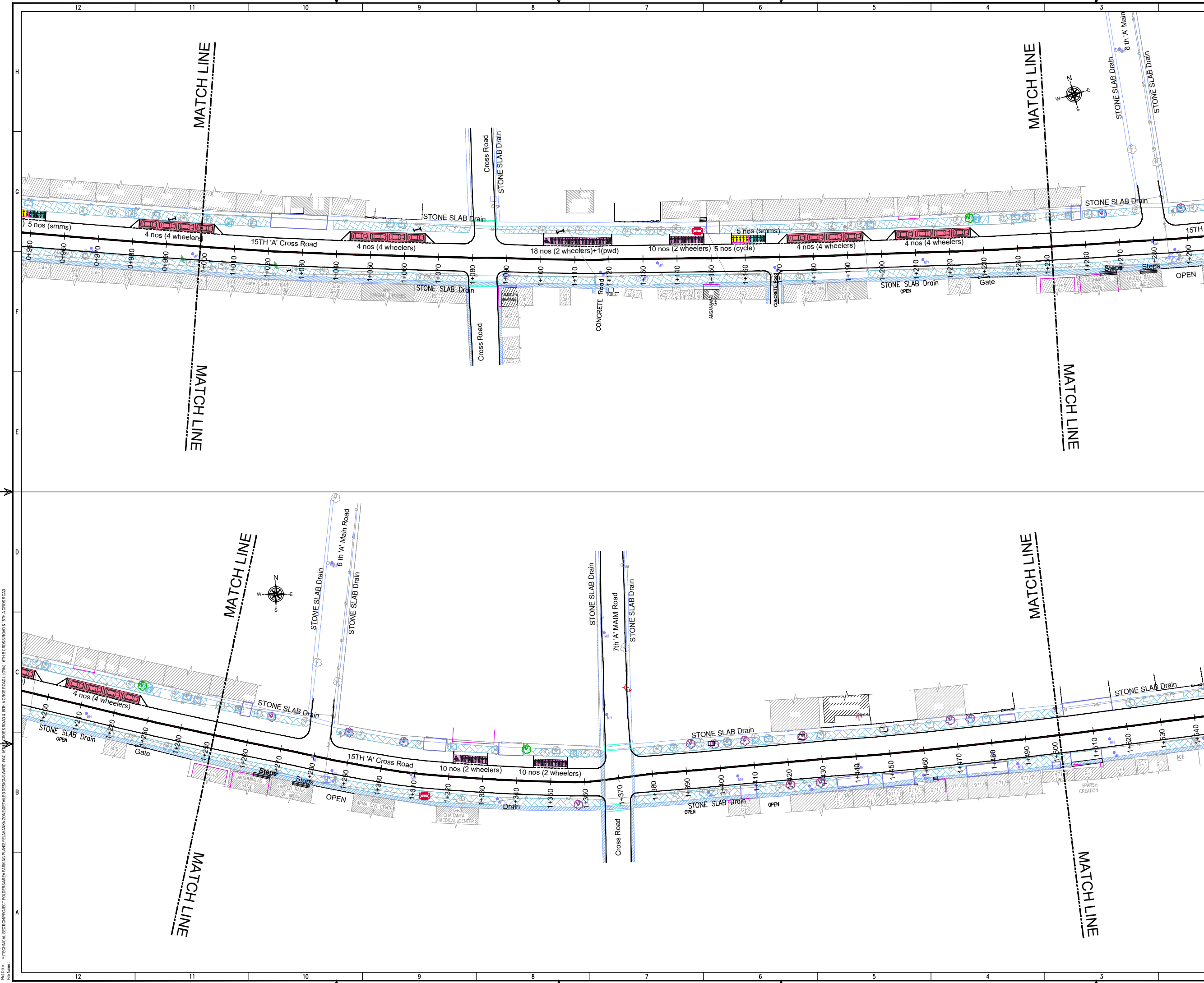
THIS DOCUMENT HAS BEEN PREPARED PURSUANT TO AND SUBJECT TO THE TERMS OF DULT. DULT ACCEPTS NO LIABILITY FOR ANY USE OF THIS DOCUMENT OR FOLLOWING DULT'S EXPRESS AGREEMENT TO SUCH USE OR ONLY FOR THE PURPOSES FOR WHICH IT WAS PREPARED.

AUTHORITY:
Directorate of Urban Land Transport
 Urban Development Department (UDD)
 Government of Karnataka
 BMTCL, TTMC, 1st Block, 4th Floor,
 Shantivanagar, K H Road, Bengaluru - 560027
 Tel: 080-22226627, Fax: 080-22226630
 Email: du@bmtcl.gov.in, du@ttmc.gov.in
 www.urbantransport.kar.nic.in

DRAWING NUMBER: TPE/APPY/08/2021/PAP/16B&15AR/02	REVISION: RO	DATE: JUN 2022	SHEET NUMBER: 02 OF 04
DESIGNED: SHC	DRAWN: PTG	CHECKED: SK	

ISSUED ON BEHALF OF DIRECTORATE OF URBAN LAND TRANSPORT

Jun 08, 2022 - 10:26 AM
 PLOT NO: VITECHNICAL SECTION/PROJECT TOLUERSHARA PARKING PLAN/ YELAHANKA ZONE/MEET/DESIGN/WARD NO. 4
 FILE NAME:



THIS DRAWING IS THE PROPERTY OF DULT AND SHALL NOT BE COPIED OR USED WITHOUT WRITTEN PERMISSION. PROVIDING QUALITY CONTROL AND QUALITY ASSURANCE, WHICH INCLUDES QUALITY OF MATERIALS USED AND WORKMANSHIP PROVIDED ALONG WITH SUPERVISION SHALL BE THE RESPONSIBILITY OF THE CONTRACTOR AND THE PROFESSIONALS INVOLVED FOR THE SUPERVISION OF CONSTRUCTION WORK BEFORE, DURING AND AFTER EXECUTION OF SUCH CONSTRUCTION WORK.

LEGEND:

- PROPOSED CENTER LINE
- LANE MARKING
- ACCESS LANE MARKING
- EDGE LANE MARKING
- PROPOSED KERB LINE
- PROPOSED FOOTPATH
- PROPOSED SIGN BOARD
- PROPOSED CYCLE HUB
- PROPOSED SAMS HUB
- PROPOSED TWO WHEELER PARKING
- PROPOSED PWD (PERSON WITH DISABILITIES) PARKING
- PROPOSED AUTO RICKSHAW PARKING
- PROPOSED CAR PARKING
- PROPOSED LIGHT COMMERCIAL VEHICLE (LCV) PARKING
- PROPOSED HEAVY COMMERCIAL VEHICLE (HCV) PARKING
- PROPOSED LOADING/UNLOADING ZONE
- PROPOSED PICK-UP/DROP-OFF ZONE
- EXISTING FOOTPATH
- EXISTING SHOULDER
- EXISTING BUS STOP
- EXISTING RAMP/ENTRANCE

PARKING ARRANGEMENT PLAN

NOTES:

- ALL DIMENSION ARE IN METRES UNLESS MENTIONED OTHERWISE.
- DIMENSION ARE NOT TO BE SCALED, ONLY WRITTEN DIMENSION SHALL BE FOLLOWED.
- THE GENERAL ARRANGEMENT PLAN HAS BEEN PREPARED USING FIELD MEASUREMENT DRAWINGS.
- ANY MINOR CHANGES TO THE DRAWING REQUIRED CAN BE DONE TO BEST SUIT AS PER SITE CONDITIONS DURING EXECUTION.
- THESE DRAWINGS TO BE USED ONLY FOR PROVISION OF AREA PARKING PLAN ASSOCIATED INFRASTRUCTURE.
- ANY OTHER MANDATORY, WARNING AND INFORMATORY SIGNAGE BOARDS WHICH ARE REQUIRED AS PART OF ROAD SAFETY SHALL BE EXECUTED.
- THE PARKING SIGNAGES SHOULD BE INSTALLED AS PER THE PARKING SIGNAGE MANUAL, SHARED BY DULT.
- THE LOCATION OF SIGNAGE CAN BE ADJUSTED TO BEST SUIT AS PER SITE CONDITIONS DURING EXECUTION.

REVISION DETAILS	DATE	REV. NO.

SUBMITTED TO:

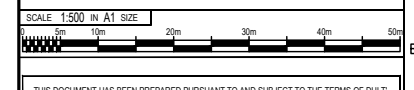
BRUHAT BENGALURU MAHANAGARA PALIKE

PROJECT TITLE:

AREA PARKING PLAN YELAHANKA ZONE - WARD NO. 4 16TH B CROSS ROAD & 15TH A CROSS ROAD

DRAWING TITLE:

PARKING ALLOCATION PLAN Ch. 1+000 to Ch. 1+500

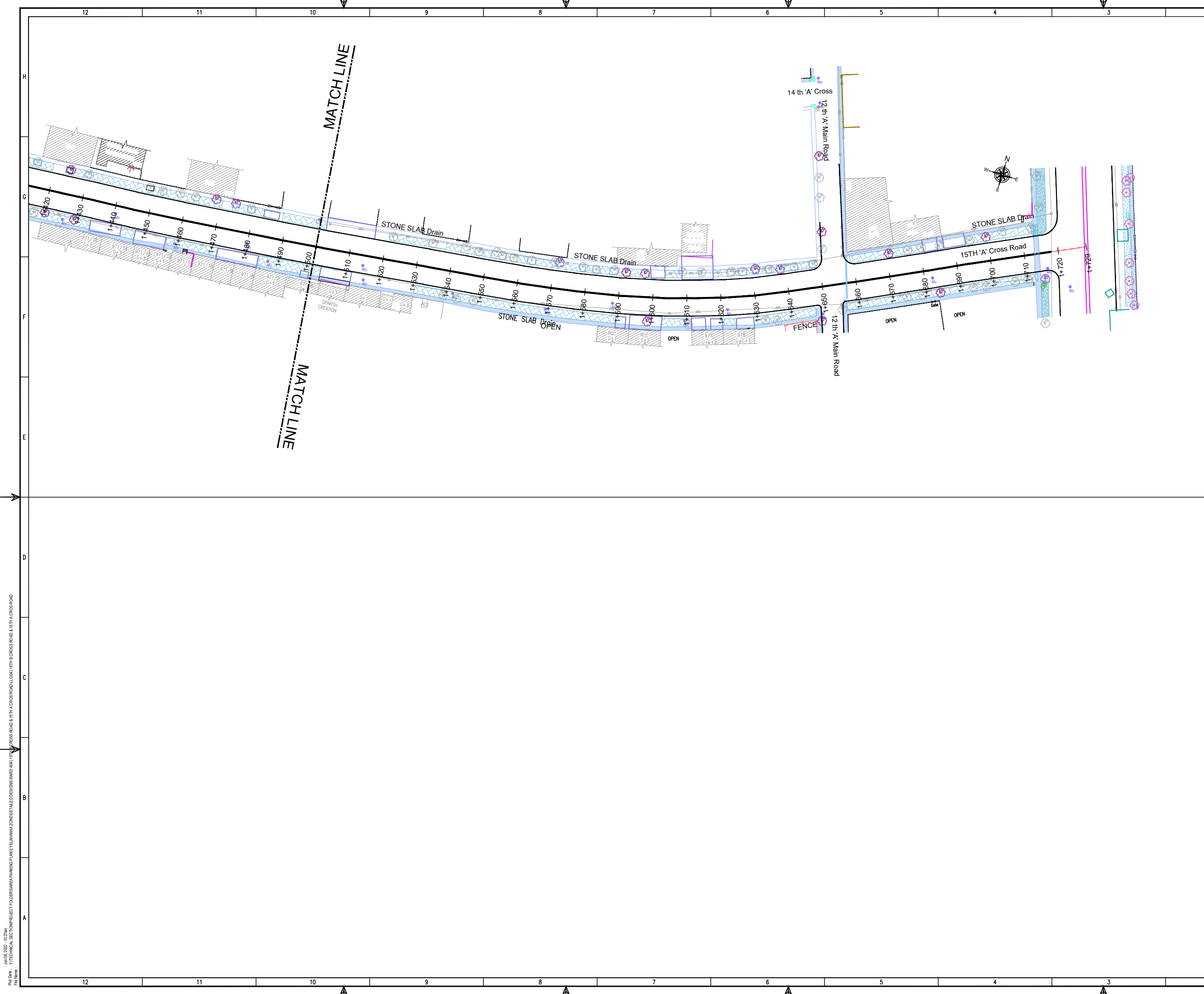


THIS DOCUMENT HAS BEEN PREPARED PURSUANT TO AND SUBJECT TO THE TERMS OF DULT. DULT ACCEPTS NO LIABILITY FOR ANY USE OF THIS DOCUMENT OR FOLLOWING DULT'S EXPRESS AGREEMENT TO SUCH USE OR ONLY FOR THE PURPOSES FOR WHICH IT WAS PREPARED.

AUTHORITY: Directorate of Urban Land Transport
 Urban Development Department (UDD)
 Government of Karnataka
 BMTCL, TTMC, 19 Block, 4th Floor,
 Shantivanar, K H Road, Bengaluru - 560027
 Tel: 080-22226627, Fax: 080-22226630
 Email: dult@bmtcl.gov.in, dult@ttmc.gov.in
 www.urbantransport.kar.nic.in

DRAWING NUMBER: TPE/APPYZ/08/2021/PAP/16B&15AR/03	REVISION: R0	DATE: JUN 2022	SHEET NUMBER: 03 OF 04
DESIGNED: SHC	DRAWN: PTG	CHECKED: SK	ISSUED ON BEHALF OF DIRECTORATE OF URBAN LAND TRANSPORT

Jun 08, 2022 - 10:28am
 P:\04 - YIT\TECHNICAL SECTION\PROJECT\TOURISM\AREA PARKING\PLAN\YELAHANKA ZONE\WARD NO. 4\16TH B CROSS ROAD & 15TH A CROSS ROAD
 File Name:



THIS DRAWING IS THE PROPERTY OF DULT AND SHALL NOT BE COPIED OR USED WITHOUT WRITTEN PERMISSION. PROVIDING QUALITY CONTROL AND QUALITY ASSURANCE, WHICH INCLUDES QUALITY OF MATERIALS USED AND WORKMANSHIP PROVIDED ALONG WITH SUPERVISION SHALL BE THE RESPONSIBILITY OF THE CONTRACTOR AND THE PROFESSIONALS INVOLVED FOR SUPERVISION OF CONSTRUCTION WORK BEFORE, DURING AND AFTER EXECUTION OF SUCH CONSTRUCTION WORK.

LEGEND:

- : PROPOSED CENTER LINE
- - - : LANE MARKING
- : ACCESS LANE MARKING
- : EDGE LANE MARKING
- : PROPOSED KERB LINE
- : PROPOSED FOOTPATH
- [P1] : PROPOSED SIGN BOARD
- [Symbol] : PROPOSED CYCLE HUB
- [Symbol] : PROPOSED SAMS HUB
- [Symbol] : PROPOSED TWO WHEELER PARKING
- [Symbol] : PROPOSED PWD (PERSON WITH DISABILITIES) PARKING
- [Symbol] : PROPOSED AUTO RICKSHAW PARKING
- [Symbol] : PROPOSED CAR PARKING
- [LCV] : PROPOSED LIGHT COMMERCIAL VEHICLE (LCV) PARKING
- [HCV] : PROPOSED HEAVY COMMERCIAL VEHICLE (HCV) PARKING
- [Loading] : PROPOSED LOADING/UNLOADING ZONE
- [Unloading] : PROPOSED UNLOADING ZONE
- [Pick-up/Drop-off] : PROPOSED PICK-UP/DROP-OFF ZONE
- [Symbol] : EXISTING FOOTPATH
- [Symbol] : EXISTING SHOULDER
- [Symbol] : EXISTING BUS STOP
- [Symbol] : EXISTING RAMP/ENTRANCE

PURPOSE OF ISSUE:
PARKING ARRANGEMENT PLAN

NOTES:

- ALL DIMENSION ARE IN METRES UNLESS MENTIONED OTHERWISE.
- DIMENSION ARE NOT TO BE SCALED, ONLY WRITTEN DIMENSION SHALL BE FOLLOWED.
- THE GENERAL ARRANGEMENT PLAN HAS BEEN PREPARED USING FIELD MEASUREMENT DRAWINGS.
- ANY MINOR CHANGES TO THE DRAWING REQUIRED CAN BE DONE TO BEST SUIT AS PER SITE CONDITIONS DURING EXECUTION.
- THESE DRAWINGS TO BE USED ONLY FOR PROVISION OF AREA PARKING PLAN ASSOCIATED INFRASTRUCTURE.
- ANY OTHER MANDATORY, WARNING AND INFORMATORY SIGNAGE BOARDS WHICH ARE REQUIRED AS PART OF ROAD SAFETY SHALL BE EXECUTED.
- THE PARKING SIGNAGES SHOULD BE INSTALLED AS PER THE PARKING SIGNAGE MANUAL SHARED BY DULT.
- THE LOCATION OF SIGNAGE CAN BE ADJUSTED TO BEST SUIT AS PER SITE CONDITIONS DURING EXECUTION.

REVISION DETAILS	DATE	REV. NO

SUBMITTED TO:
BRUHAT BENGALURU MAHANAGARA PALIKE

PROJECT TITLE:
AREA PARKING PLAN YELAHANKA ZONE - WARD NO. 4 16TH B CROSS ROAD & 15TH A CROSS ROAD

DRAWING TITLE:
PARKING ALLOCATION PLAN Ch. 1+500 to Ch. 1+729



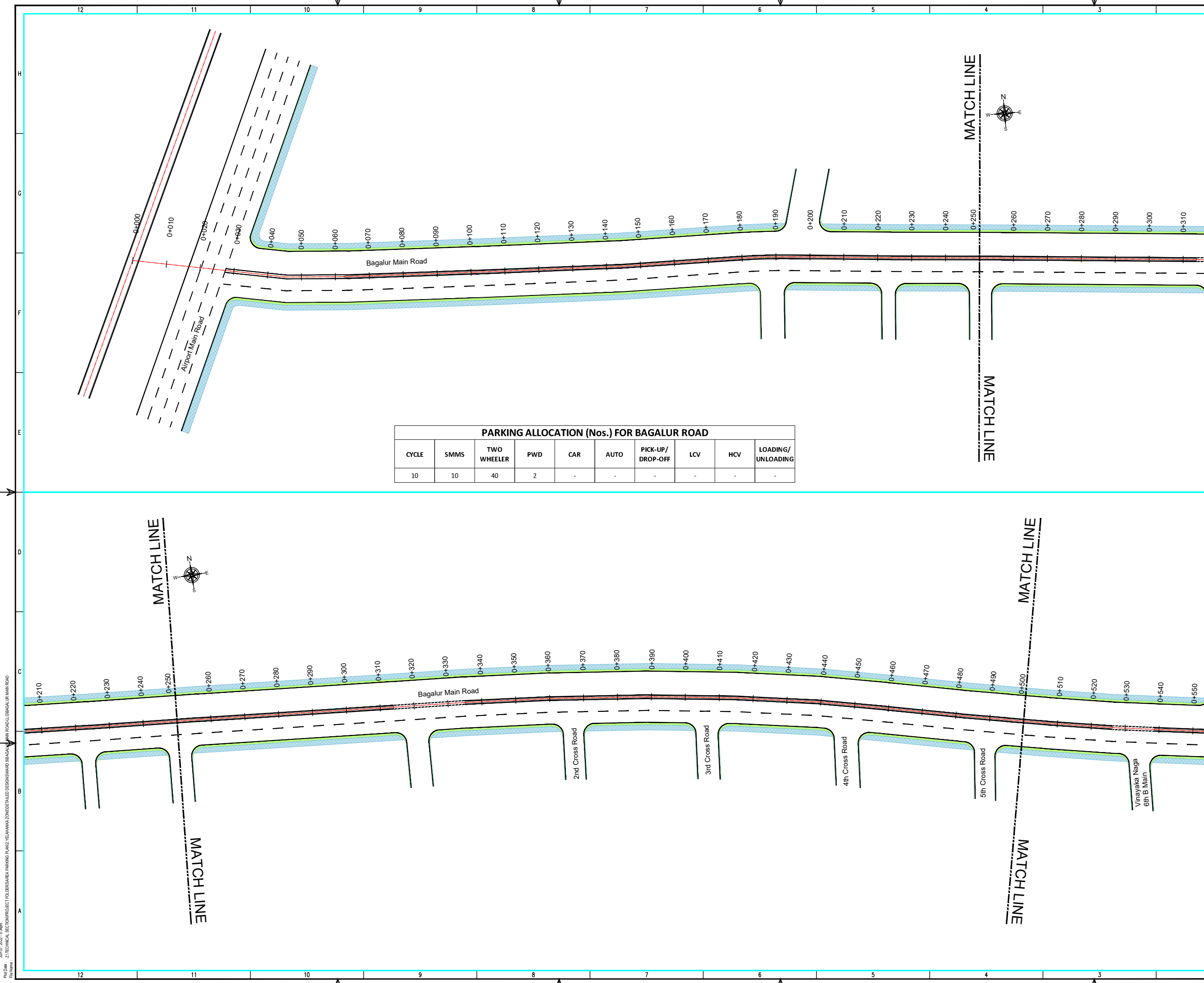
THIS DOCUMENT HAS BEEN PREPARED PURSUANT TO AND SUBJECT TO THE TERMS OF DULT. DULT ACCEPTS NO LIABILITY FOR ANY USE OF THIS DOCUMENT OR FOLLOWING DULT EXPRESS AGREEMENT TO SUCH USE OR ONLY FOR THE PURPOSES FOR WHICH IT WAS PREPARED.

AUTHORITY:
Directorate of Urban Land Transport
Urban Development Department (UDD)
Government of Karnataka
BMTCL, TTMC, 19 Block, 4th Floor,
Shantinagar, K H Road, Bengaluru - 560027
Tel: 080-22226627, Fax: 080-22226630
Email: dult@bmtcl.com
www.urbantransport.kar.nic.in

DRAWING NUMBER: TPE/APPYZ/08/2021/PAP/16B&15AR/04	REVISION: R0	DATE: JUN 2022	SHEET NUMBER: 04 OF 04
DESIGNED: SHC	DRAWN: PTG	CHECKED: SK	

ISSUED ON BEHALF OF DIRECTORATE OF URBAN LAND TRANSPORT

Jun 08, 2022 - 10:27am
 Proj No: YTECHNICAL SECTION/PROJECT TOLERANCE/PARKING PLAN/YELAHANKA ZONE/WARD NO.4/16TH B CROSS ROAD & 15TH A CROSS ROAD/04/1
 File Name:



PARKING ALLOCATION (Nos.) FOR BAGALUR ROAD

CYCLE	SMMS	TWO WHEELER	PWD	CAR	AUTO	PICK-UP/DROP-OFF	LCV	HCV	LOADING/UNLOADING
10	10	40	2	-	-	-	-	-	-

THIS DRAWING IS THE PROPERTY OF DULT AND SHALL NOT BE COPIED OR USED WITHOUT WRITTEN PERMISSION. PROVIDING QUALITY CONTROL AND QUALITY ASSURANCE, WHICH INCLUDES QUALITY OF MATERIALS USED AND WORKMANSHIP PROVIDED ALONG WITH SUPERVISION SHALL BE THE RESPONSIBILITY OF THE CONTRACTOR AND THE PROFESSIONALS INVOLVED FOR SUPERVISION OF CONSTRUCTION WORK BEFORE, DURING AND AFTER EXECUTION OF SUCH CONSTRUCTION WORK.

LEGEND:

- : PROPOSED CENTER LINE
- - - : LANE MARKING
- - - - : ACCESS LANE MARKING
- : EDGE LANE MARKING
- : PROPOSED KERB LINE
- [P1] : PROPOSED SIGN BOARD
- [] : PROPOSED CYCLE HUB
- [] : PROPOSED SMMS HUB
- [] : PROPOSED TWO WHEELER PARKING
- [] : PROPOSED PWD (PERSON WITH DISABILITIES) PARKING
- [] : PROPOSED AUTO RICKSHAW PARKING
- [] : PROPOSED CAR PARKING
- [] : PROPOSED LIGHT COMMERCIAL VEHICLE (LCV) PARKING
- [] : PROPOSED HEAVY COMMERCIAL VEHICLE (HCV) PARKING
- [] : PROPOSED LOADING/UNLOADING ZONE
- [] : PROPOSED PICK-UP/DROP-OFF ZONE
- [] : EXISTING FOOTPATH
- [] : EXISTING SHOULDER
- [] : EXISTING BUS STOP
- [] : EXISTING RAMP/ENTRANCE

PURPOSE OF ISSUE:
PARKING ARRANGEMENT PLAN

NOTES:

- ALL DIMENSION ARE IN METRES UNLESS MENTIONED OTHERWISE.
- DIMENSION ARE NOT TO BE SCALED, ONLY WRITTEN DIMENSION SHALL BE FOLLOWED.
- THE GENERAL ARRANGEMENT PLAN HAS BEEN PREPARED USING FIELD MEASUREMENT DRAWINGS.
- ANY MINOR CHANGES TO THE DRAWING REQUIRED CAN BE DONE TO BEST SUIT AS PER SITE CONDITIONS DURING EXECUTION.
- THESE DRAWINGS TO BE USED ONLY FOR PROVISION OF AREA PARKING PLAN ASSOCIATED INFRASTRUCTURE.
- ANY OTHER MANDATORY, WARNING AND INFORMATORY SIGNAGE BOARDS WHICH ARE REQUIRED AS PART OF ROAD SAFETY SHALL BE EXECUTED.
- THE PARKING SIGNAGES SHOULD BE INSTALLED AS PER THE PARKING SIGNAGE MANUAL SHARED BY DULT.
- THE LOCATION OF SIGNAGE CAN BE ADJUSTED TO BEST SUIT AS PER SITE CONDITIONS DURING EXECUTION.

REVISION DETAILS	DATE	REV. NO.

SUBMITTED TO:
BRUHAT BENGALURU MAHANAGARA PALIKE

PROJECT TITLE:
AREA PARKING PLAN YELAHANUR ZONE - WARD NO.5 BAGALURU MAIN ROAD (5005-5006, 5007-5008 & 5009-5010)

DRAWING TITLE:
PARKING ALLOCATION PLAN Ch. 0+000 to Ch. 0+500



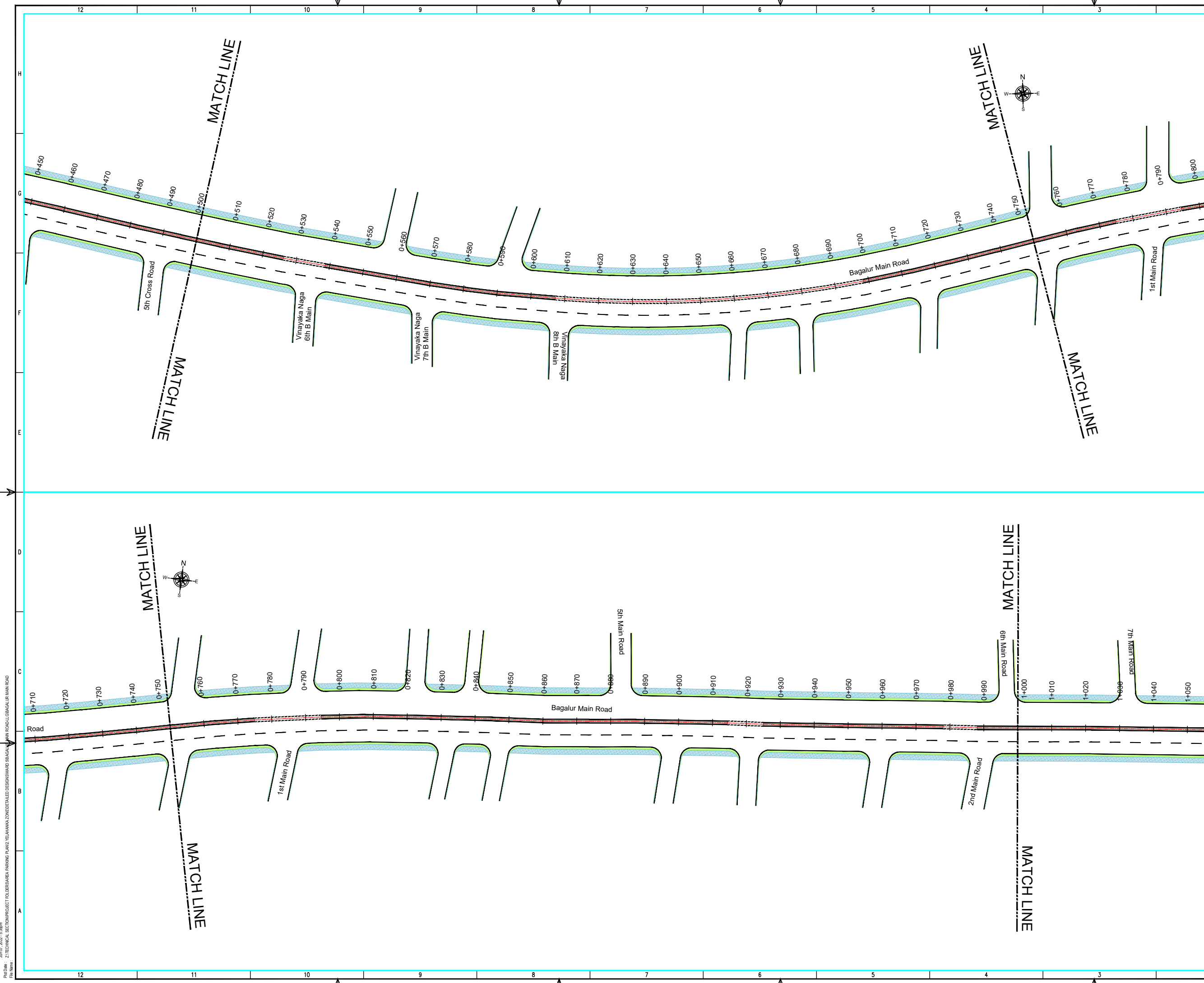
THIS DOCUMENT HAS BEEN PREPARED PURSUANT TO AND SUBJECT TO THE TERMS OF DULT. DULT ACCEPTS NO LIABILITY FOR ANY USE OF THIS DOCUMENT OR FOLLOWING DULT EXPRESS AGREEMENT TO SUCH USE OR ONLY FOR THE PURPOSES FOR WHICH IT WAS PREPARED.

AUTHORITY: Directorate of Urban Land Transport
Urban Development Department (UDD)
Government of Karnataka
BMTCL, T.T.M.C., 'B' Block, 4th Floor,
Shraminagar, K.H. Road, Bengaluru - 560027
Tel: 080-22226627, Fax: 080-22226630
Email: dultbangalore@gmail.com
www.urbanlandtransport.kar.nic.in

DRAWING NUMBER:	REVISION:	DATE:	SHEET NUMBER:
TPE/APP/YZ/08/2021/PAP/BMR/01	R0	JUN 2022	01 OF 05

ISSUED ON BEHALF OF DIRECTORATE OF URBAN LAND TRANSPORT

PWD No: 21 TECHNICAL SECTION PROJECT FOLDER AREA PARKING PLAN YELAHANUR ZONE WARD NO.5 BAGALURU MAIN ROAD
 Date: 07/06/2022



THIS DRAWING IS THE PROPERTY OF DULT AND SHALL NOT BE COPIED OR USED WITHOUT WRITTEN PERMISSION. PROVIDING QUALITY CONTROL AND QUALITY ASSURANCE, WHICH INCLUDES QUALITY OF MATERIALS USED AND WORKMANSHIP PROVIDED ALONG WITH SUPERVISION SHALL BE THE RESPONSIBILITY OF THE CONTRACTOR AND THE PROFESSIONALS INVOLVED FOR SUPERVISION OF CONSTRUCTION WORK BEFORE, DURING AND AFTER EXECUTION OF SUCH CONSTRUCTION WORK.

LEGEND:

- PROPOSED CENTER LINE
- LANE MARKING
- ACCESS LANE MARKING
- EDGE LANE MARKING
- PROPOSED KERB LINE
- PROPOSED SIGN BOARD
- PROPOSED CYCLE HUB
- PROPOSED SMS HUB
- PROPOSED TWO WHEELER PARKING
- PROPOSED PWD (PERSON WITH DISABILITIES) PARKING
- PROPOSED AUTO RICKSHAW PARKING
- PROPOSED CAR PARKING
- PROPOSED LIGHT COMMERCIAL VEHICLE (LCV) PARKING
- PROPOSED HEAVY COMMERCIAL VEHICLE (HCV) PARKING
- PROPOSED LOADING/UNLOADING ZONE
- PROPOSED PICK-UP/DROP-OFF ZONE
- EXISTING FOOTPATH
- EXISTING SHOULDER
- EXISTING BUS STOP
- EXISTING RAMP/ENTRANCE

PURPOSE OF ISSUE:
PARKING ARRANGEMENT PLAN

NOTES:

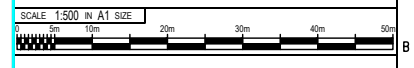
- ALL DIMENSION ARE IN METRES UNLESS MENTIONED OTHERWISE.
- DIMENSION ARE NOT TO BE SCALED, ONLY WRITTEN DIMENSION SHALL BE FOLLOWED.
- THE GENERAL ARRANGEMENT PLAN HAS BEEN PREPARED USING FIELD MEASUREMENT DRAWINGS.
- ANY MINOR CHANGES TO THE DRAWING REQUIRED CAN BE DONE TO BEST SUIT AS PER SITE CONDITIONS DURING EXECUTION.
- THESE DRAWINGS TO BE USED ONLY FOR PROVISION OF AREA PARKING PLAN ASSOCIATED INFRASTRUCTURE.
- ANY OTHER MANDATORY, WARNING AND INFORMATORY SIGNAGE BOARDS WHICH ARE REQUIRED AS PART OF ROAD SAFETY SHALL BE EXECUTED.
- THE PARKING SIGNAGES SHOULD BE INSTALLED AS PER THE PARKING SIGNAGE MANUAL SHARED BY DULT.
- THE LOCATION OF SIGNAGE CAN BE ADJUSTED TO BEST SUIT AS PER SITE CONDITIONS DURING EXECUTION.

REVISION DETAILS	DATE	REV. NO.

SUBMITTED TO:
BRUHAT BENGALURU MAHANAGARA PALIKE

PROJECT TITLE:
AREA PARKING PLAN YELAHANKA ZONE - WARD NO.5 BAGALURU MAIN ROAD (5005-5006, 5007-5008 & 5009-5010)

DRAWING TITLE:
PARKING ALLOCATION PLAN Ch. 0+500 to Ch. 1+000



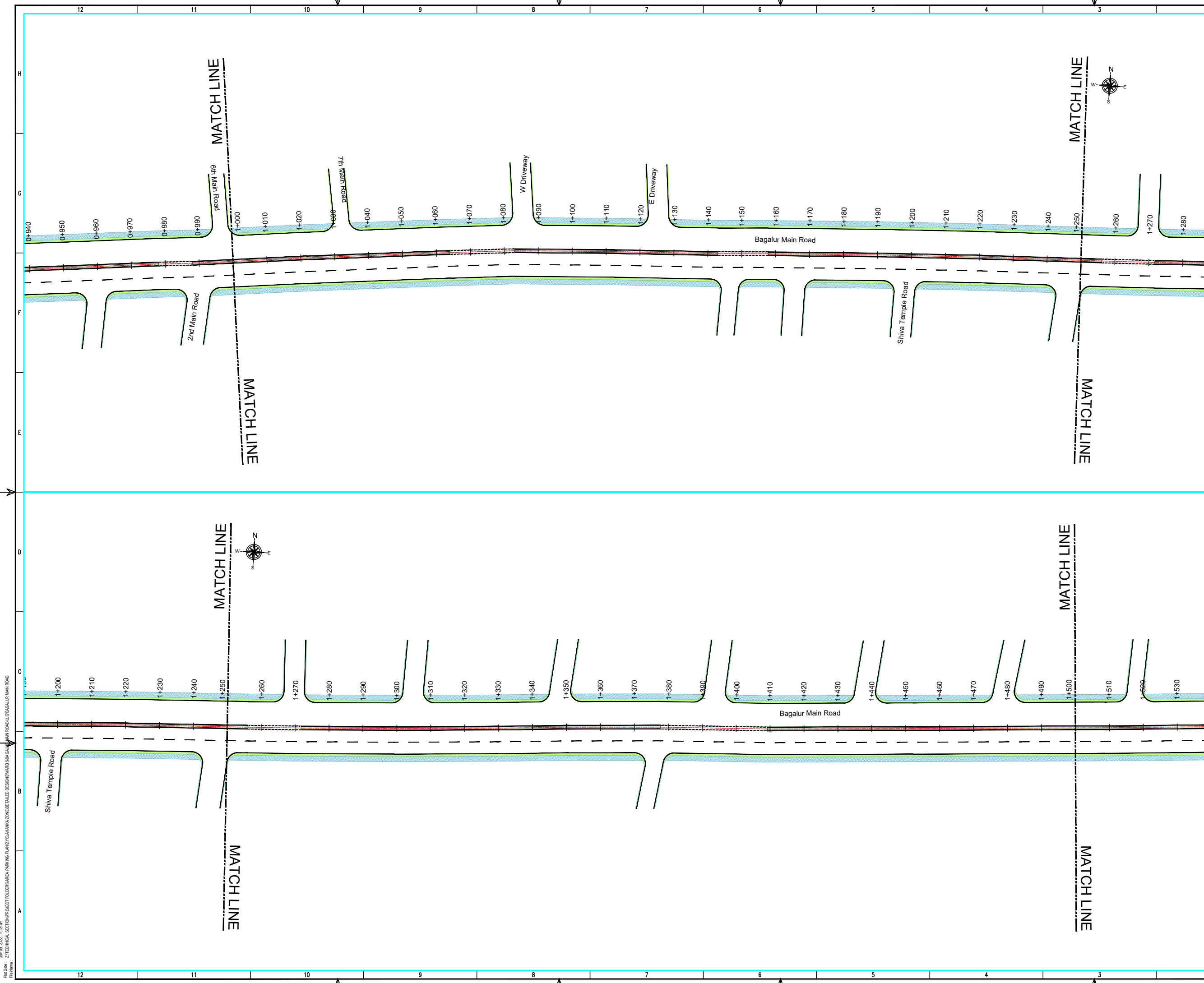
THIS DOCUMENT HAS BEEN PREPARED PURSUANT TO AND SUBJECT TO THE TERMS OF DULT. DULT ACCEPTS NO LIABILITY FOR ANY USE OF THIS DOCUMENT OR FOLLOWING DULT EXPRESS AGREEMENT TO SUCH USE OR ONLY FOR THE PURPOSES FOR WHICH IT WAS PREPARED.

AUTHORITY: Directorate of Urban Land Transport
Urban Development Department (UDD)
Government of Karnataka
BMTCL, T.M.C., 'B' Block, 4th Floor,
Shraminagar, K.H. Road, Bengaluru - 560027
Tel: 080-22236627, Fax: 080-22236630
Email: dultbangalore@gmail.com
www.urbantransport.kar.nic.in

DRAWING NUMBER: TPE/APP/YZ/08/2021/PAP/BMR/02	REVISION: R0	DATE: JUN 2022	SHEET NUMBER: 02 OF 05
DESIGNED: SHC	DRAWN: PTG	CHECKED: SK	

ISSUED ON BEHALF OF DIRECTORATE OF URBAN LAND TRANSPORT

PWD No: 21/TECHNICAL SECTION/PROJECT FOLDER/SARASWATI PAVANA/AREA PARKING PLAN YELAHANKA ZONE/DETAILED DESIGN/WARD NO.5 BAGALURU MAIN ROAD/02 OF 05
 Date: 07/06/2022



THIS DRAWING IS THE PROPERTY OF DULT AND SHALL NOT BE COPIED OR USED WITHOUT WRITTEN PERMISSION. PROVIDING QUALITY CONTROL AND QUALITY ASSURANCE, WHICH INCLUDES QUALITY OF MATERIALS USED AND WORKMANSHIP PROVIDED ALONG WITH SUPERVISION SHALL BE THE RESPONSIBILITY OF THE CONTRACTOR AND THE PROFESSIONALS INVOLVED FOR SUPERVISION OF CONSTRUCTION WORK BEFORE, DURING AND AFTER EXECUTION OF SUCH CONSTRUCTION WORK.

LEGEND:

- : PROPOSED CENTER LINE
- - - : LANE MARKING
- - - : ACCESS LANE MARKING
- : EDGE LANE MARKING
- : PROPOSED KERB LINE
- [P1] : PROPOSED SIGN BOARD
- [] : PROPOSED CYCLE HUB
- [] : PROPOSED SMS HUB
- [] : PROPOSED TWO WHEELER PARKING
- [] : PROPOSED PWD (PERSON WITH DISABILITIES) PARKING
- [] : PROPOSED AUTO RICKSHAW PARKING
- [] : PROPOSED CAR PARKING
- [] : PROPOSED LIGHT COMMERCIAL VEHICLE (LCV) PARKING
- [] : PROPOSED HEAVY COMMERCIAL VEHICLE (HCV) PARKING
- [] : PROPOSED LOADING/UNLOADING ZONE
- [] : PROPOSED PICK-UP/DROP-OFF ZONE
- [] : EXISTING FOOTPATH
- [] : EXISTING SHOULDER
- [] : EXISTING BUS STOP
- [] : EXISTING RAMP/ENTRANCE

PURPOSE OF ISSUE:
PARKING ARRANGEMENT PLAN

NOTES:

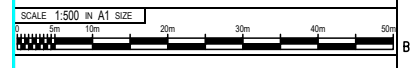
1. ALL DIMENSION ARE IN METRES UNLESS MENTIONED OTHERWISE.
2. DIMENSION ARE NOT TO BE SCALED, ONLY WRITTEN DIMENSION SHALL BE FOLLOWED.
3. THE GENERAL ARRANGEMENT PLAN HAS BEEN PREPARED USING FIELD MEASUREMENT DRAWINGS.
4. ANY MINOR CHANGES TO THE DRAWING REQUIRED CAN BE DONE TO BEST SUIT AS PER SITE CONDITIONS DURING EXECUTION.
5. THESE DRAWINGS TO BE USED ONLY FOR PROVISION OF AREA PARKING PLAN ASSOCIATED INFRASTRUCTURE.
6. ANY OTHER MANDATORY, WARNING AND INFORMATORY SIGNAGE BOARDS WHICH ARE REQUIRED AS PART OF ROAD SAFETY SHALL BE EXECUTED.
7. THE PARKING SIGNAGES SHOULD BE INSTALLED AS PER THE PARKING SIGNAGE MANUAL SHARED BY DULT.
8. THE LOCATION OF SIGNAGE CAN BE ADJUSTED TO BEST SUIT AS PER SITE CONDITIONS DURING EXECUTION.

REVISION DETAILS	DATE	REV. NO.

SUBMITTED TO:
BRUHAT BENGALURU MAHANAGARA PALIKE

PROJECT TITLE:
AREA PARKING PLAN YELAHANKA ZONE - WARD NO.5 BAGALUR MAIN ROAD (5005-5006, 5007-5008 & 5009-5010)

DRAWING TITLE:
PARKING ALLOCATION PLAN Ch. 1+000 to Ch. 1+500



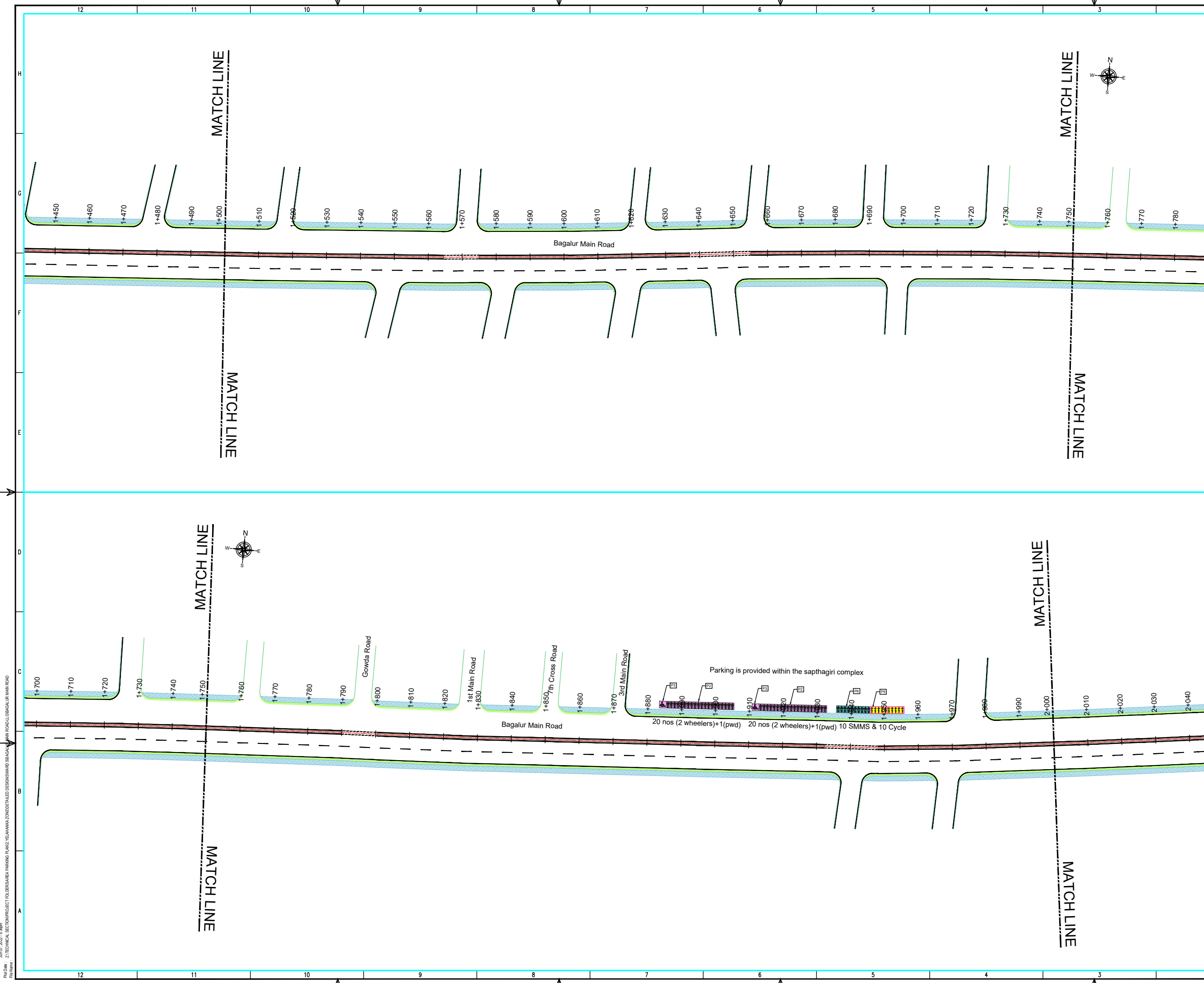
THIS DOCUMENT HAS BEEN PREPARED PURSUANT TO AND SUBJECT TO THE TERMS OF DULT. DULT ACCEPTS NO LIABILITY FOR ANY USE OF THIS DOCUMENT OR FOLLOWING DULT EXPRESS AGREEMENT TO SUCH USE OR ONLY FOR THE PURPOSES FOR WHICH IT WAS PREPARED.

AUTHORITY:
Directorate of Urban Land Transport
Urban Development Department (UDD)
Government of Karnataka
BMTCL, T.T.M.C., 'B' Block, 4th Floor,
Shamlingar, K.H. Road, Bangalore - 560027
Tel: 080-22236627, Fax: 080-22236630
Email: dultbangalore@gmail.com
www.urbanlandtransport.kar.nic.in

DRAWING NUMBER: TPE/APP/YZ/08/2021/PAP/BMR/03	REVISION: R0	DATE: JUN 2022	SHEET NUMBER: 03 OF 05
DESIGNED: SHC	DRAWN: PTG	CHECKED: SK	

ISSUED ON BEHALF OF DIRECTORATE OF URBAN LAND TRANSPORT

Jun 08, 2022 - 10:28am
 P:\08-2022\Z\TECHNICAL_SECTION\PROJECT_FOLDERS\AREA PARKING PLAN\YELAHANKA ZONE\WARD NO.5\BAGALUR MAIN ROAD\BAGALUR MAIN ROAD



THIS DRAWING IS THE PROPERTY OF DULT AND SHALL NOT BE COPIED OR USED WITHOUT WRITTEN PERMISSION. PROVIDING QUALITY CONTROL AND QUALITY ASSURANCE, WHICH INCLUDES QUALITY OF MATERIALS USED AND WORKMANSHIP PROVIDED ALONG WITH SUPERVISION SHALL BE THE RESPONSIBILITY OF THE CONTRACTOR AND THE PROFESSIONALS INVOLVED FOR SUPERVISION OF CONSTRUCTION WORK BEFORE, DURING AND AFTER EXECUTION OF SUCH CONSTRUCTION WORK.

LEGEND:

- : PROPOSED CENTER LINE
- - - : LANE MARKING
- - - : ACCESS LANE MARKING
- : EDGE LANE MARKING
- : PROPOSED KERB LINE
- : PROPOSED FOOTPATH
- [P1] : PROPOSED SIGN BOARD
- [] : PROPOSED CYCLE HUB
- [] : PROPOSED SMMS HUB
- [] : PROPOSED TWO WHEELER PARKING
- [] : PROPOSED PWD (PERSON WITH DISABILITIES) PARKING
- [] : PROPOSED AUTO RICKSHAW PARKING
- [] : PROPOSED CAR PARKING
- [] : PROPOSED LIGHT COMMERCIAL VEHICLE (LCV) PARKING
- [] : PROPOSED HEAVY COMMERCIAL VEHICLE (HCV) PARKING
- [] : PROPOSED LOADING/UNLOADING ZONE
- [] : PROPOSED PICK-UP/DROP-OFF ZONE
- [] : EXISTING FOOTPATH
- [] : EXISTING SHOULDER
- [] : EXISTING BUS STOP
- [] : EXISTING RAMP/ENTRANCE

PURPOSE OF ISSUE:
PARKING ARRANGEMENT PLAN

NOTES:

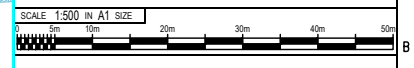
- ALL DIMENSION ARE IN METRES UNLESS MENTIONED OTHERWISE.
- DIMENSION ARE NOT TO BE SCALED, ONLY WRITTEN DIMENSION SHALL BE FOLLOWED.
- THE GENERAL ARRANGEMENT PLAN HAS BEEN PREPARED USING FIELD MEASUREMENT DRAWINGS.
- ANY MINOR CHANGES TO THE DRAWING REQUIRED CAN BE DONE TO BEST SUIT AS PER SITE CONDITIONS DURING EXECUTION.
- THESE DRAWINGS TO BE USED ONLY FOR PROVISION OF AREA PARKING PLAN ASSOCIATED INFRASTRUCTURE.
- ANY OTHER MANDATORY, WARNING AND INFORMATORY SIGNAGE BOARDS WHICH ARE REQUIRED AS PART OF ROAD SAFETY SHALL BE EXECUTED.
- THE PARKING SIGNAGES SHOULD BE INSTALLED AS PER THE PARKING SIGNAGE MANUAL SHARED BY DULT.
- THE LOCATION OF SIGNAGE CAN BE ADJUSTED TO BEST SUIT AS PER SITE CONDITIONS DURING EXECUTION.

REVISION DETAILS	DATE	REV NO

SUBMITTED TO:
BRUHAT BENGALURU MAHANAGARA PALIKE

PROJECT TITLE:
AREA PARKING PLAN YELAHANKA ZONE - WARD NO.5 BAGALUR MAIN ROAD (5005-5006, 5007-5008 & 5009-5010)

DRAWING TITLE:
PARKING ALLOCATION PLAN Ch. 1+500 to Ch. 2+000



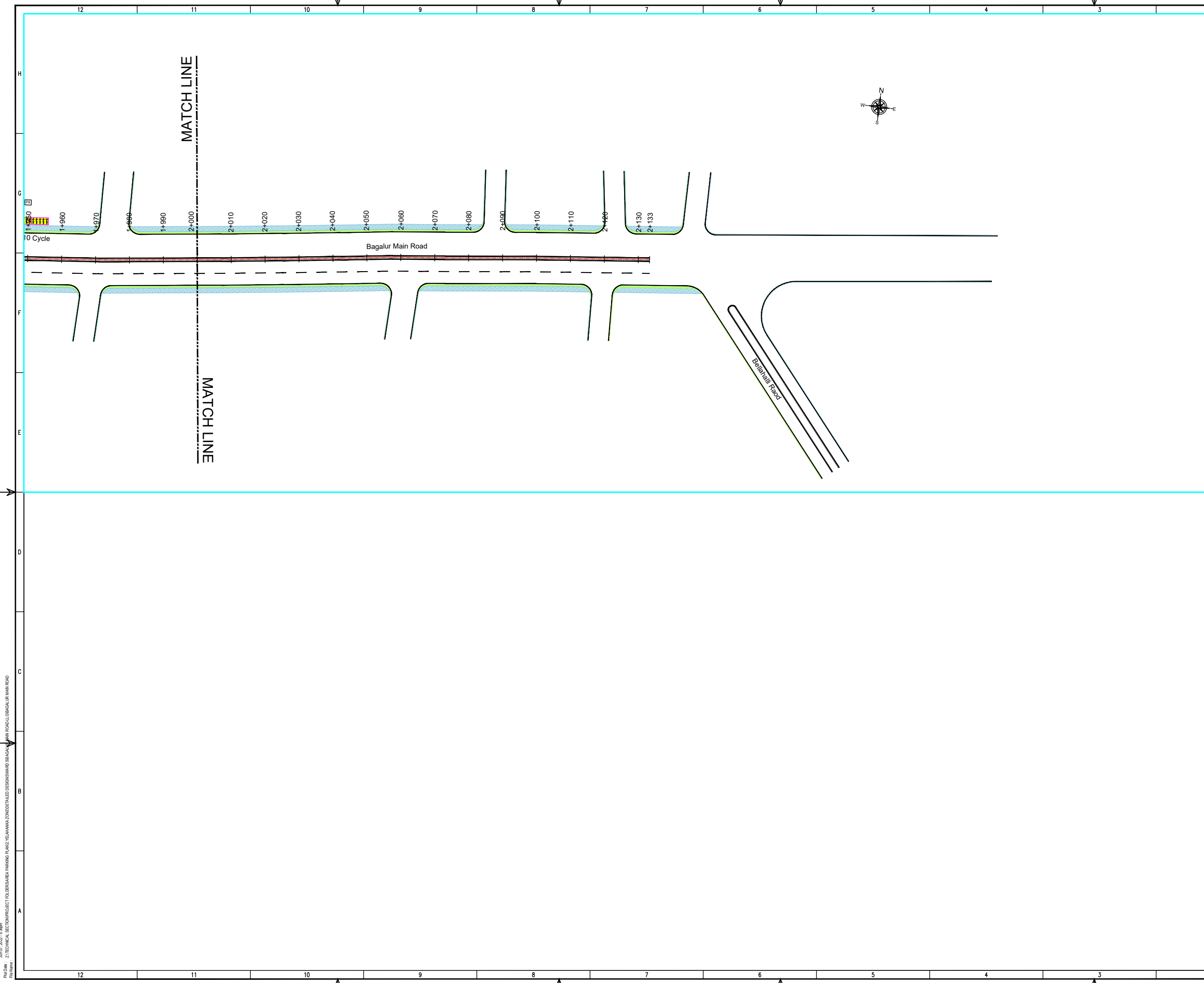
THIS DOCUMENT HAS BEEN PREPARED PURSUANT TO AND SUBJECT TO THE TERMS OF DULT. DULT ACCEPTS NO LIABILITY FOR ANY USE OF THIS DOCUMENT OR FOLLOWING DULT EXPRESS AGREEMENT TO SUCH USE OR ONLY FOR THE PURPOSES FOR WHICH IT WAS PREPARED.

AUTHORITY:
Directorate of Urban Land Transport
 Urban Development Department (UDD)
 Government of Karnataka
 BMTCL, T.T.M.C., 'B' Block, 4th Floor,
 Shaminagar, K.H. Road, Bengaluru - 560027
 Tel: 080-22226627, Fax: 080-22226630
 Email: dultbangalore@gmail.com
 www.urbantransport.kar.nic.in

DRAWING NUMBER: TPE/APP/YZ/08/2021/PAP/BMR/04	REVISION: R0	DATE: JUN 2022	SHEET NUMBER: 04 OF 05
DESIGNED: SHC	DRAWN: PTG	CHECKED: SK	

ISSUED ON BEHALF OF DIRECTORATE OF URBAN LAND TRANSPORT

Jun 07, 2022, 5:30pm
 P:\07-2022\Z:\TECHNICAL SECTION\PROJECT FOLDERS\AREA PARKING PLAN\YELAHANKA ZONE\WARD NO.5\BAGALUR MAIN ROAD\BAGALUR MAIN ROAD



THIS DRAWING IS THE PROPERTY OF DULT AND SHALL NOT BE COPIED OR USED WITHOUT WRITTEN PERMISSION. PROVIDING QUALITY CONTROL AND QUALITY ASSURANCE, WHICH INCLUDES QUALITY OF MATERIALS USED AND WORKMANSHIP PROVIDED ALONG WITH SUPERVISION SHALL BE THE RESPONSIBILITY OF THE CONTRACTOR AND THE PROFESSIONALS INVOLVED FOR SUPERVISION OF CONSTRUCTION WORK BEFORE, DURING AND AFTER EXECUTION OF SUCH CONSTRUCTION WORK.

LEGEND:

---	: PROPOSED CENTER LINE	---	: EXISTING FOOTPATH
- - -	: LANE MARKING	---	: EXISTING SHOULDER
- - - -	: ACCESS LANE MARKING	---	: EXISTING BUS STOP
---	: EDGE LANE MARKING	---	: EXISTING RAMP/ENTRANCE
---	: PROPOSED KERB LINE		
---	: PROPOSED FOOTPATH		
[P1]	: PROPOSED SIGN BOARD		
[Cyc]	: PROPOSED CYCLE HUB		
[SMMS]	: PROPOSED SMMS HUB		
[2W]	: PROPOSED TWO WHEELER PARKING		
[PwD]	: PROPOSED PWD (PERSON WITH DISABILITIES) PARKING		
[AR]	: PROPOSED AUTO RICKSHAW PARKING		
[CP]	: PROPOSED CAR PARKING		
[LCV]	: PROPOSED LIGHT COMMERCIAL VEHICLE (LCV) PARKING		
[HCV]	: PROPOSED HEAVY COMMERCIAL VEHICLE (HCV) PARKING		
[L/U]	: PROPOSED LOADING/UNLOADING ZONE		
[P/D]	: PROPOSED PICK-UP/DROP-OFF ZONE		

PURPOSE OF ISSUE:
PARKING ARRANGEMENT PLAN

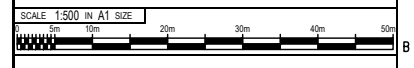
- NOTES:**
1. ALL DIMENSION ARE IN METRES UNLESS MENTIONED OTHERWISE.
 2. DIMENSION ARE NOT TO BE SCALED, ONLY WRITTEN DIMENSION SHALL BE FOLLOWED.
 3. THE GENERAL ARRANGEMENT PLAN HAS BEEN PREPARED USING FIELD MEASUREMENT DRAWINGS.
 4. ANY MINOR CHANGES TO THE DRAWING REQUIRED CAN BE DONE TO BEST SUIT AS PER SITE CONDITIONS DURING EXECUTION.
 5. THESE DRAWINGS TO BE USED ONLY FOR PROVISION OF AREA PARKING PLAN ASSOCIATED INFRASTRUCTURE.
 6. ANY OTHER MANDATORY, WARNING AND INFORMATORY SIGNAGE BOARDS WHICH ARE REQUIRED AS PART OF ROAD SAFETY SHALL BE EXECUTED.
 7. THE PARKING SIGNAGES SHOULD BE INSTALLED AS PER THE PARKING SIGNAGE MANUAL SHARED BY DULT.
 8. THE LOCATION OF SIGNAGE CAN BE ADJUSTED TO BEST SUIT AS PER SITE CONDITIONS DURING EXECUTION.

REVISION DETAILS	DATE	REV. NO.

SUBMITTED TO:
BRUHAT BENGALURU MAHANAGARA PALIKE

PROJECT TITLE:
AREA PARKING PLAN YELAHANKA ZONE - WARD NO.5 BAGALUR MAIN ROAD (5005-5006, 5007-5008 & 5009-5010)

DRAWING TITLE:
PARKING ALLOCATION PLAN Ch. 2+000 to Ch. 2+133



THIS DOCUMENT HAS BEEN PREPARED PURSUANT TO AND SUBJECT TO THE TERMS OF DULT. DULT ACCEPTS NO LIABILITY FOR ANY USE OF THIS DOCUMENT OR FOLLOWING DULT EXPRESS AGREEMENT TO SUCH USE OR ONLY FOR THE PURPOSES FOR WHICH IT WAS PREPARED.

AUTHORITY:
Directorate of Urban Land Transport
Urban Development Department (UDD)
Government of Karnataka
BMTCL, T.T.M.C., 'B' Block, 4th Floor,
Shraminagar, K.H. Road, Bengaluru - 560027
Tel: 080-22236627, Fax: 080-22236630
Email: dultbangalore@gmail.com
www.urbantransport.kar.nic.in

DRAWING NUMBER: TPE/APP/YZ/08/2021/PAP/BMR/05	REVISION: R0	DATE: JUN 2022	SHEET NUMBER: 05 OF 05
DESIGNED: SHC	DRAWN: PTG	CHECKED: SK	

ISSUED ON BEHALF OF DIRECTORATE OF URBAN LAND TRANSPORT

Jun 07, 2022, 5:36pm
 P:\07-2022\5-36pm
 Z:\TECHNICAL_SECTION\PROJECT_FOLDERS\AREA_PARKING_PLAN\YELAHANKA_ZONE\WARD_NO.5\BAGALUR_MAIN_ROAD\BAGALUR_MAIN_ROAD

THIS DRAWING IS THE PROPERTY OF DULT AND SHALL NOT BE COPIED OR USED WITHOUT WRITTEN PERMISSION. PROVIDING QUALITY CONTROL AND QUALITY ASSURANCE, WHICH INCLUDES QUALITY OF MATERIALS USED AND WORKMANSHIP PROVIDED ALONG WITH SUPERVISION SHALL BE THE RESPONSIBILITY OF THE CONTRACTOR AND THE PROFESSIONALS INVOLVED FOR SUPERVISION OF CONSTRUCTION WORK BEFORE, DURING AND AFTER EXECUTION OF SUCH CONSTRUCTION WORK.

- LEGEND:**
- - - - - : PROPOSED CENTER LINE
 - - - - - : LANE MARKING
 - - - - - : ACCESS LANE MARKING
 - - - - - : EDGE LANE MARKING
 - - - - - : PROPOSED KERB LINE
 - - - - - : PROPOSED FOOTPATH
 - [P1] : PROPOSED SIGN BOARD
 - [H] : PROPOSED CYCLE HUB
 - [SMMS] : PROPOSED SMMS HUB
 - [2W] : PROPOSED TWO WHEELER PARKING
 - [PWD] : PROPOSED PWD (PERSON WITH DISABILITIES) PARKING
 - [AR] : PROPOSED AUTO RICKSHAW PARKING
 - [C] : PROPOSED CAR PARKING
 - [LCV] : PROPOSED LIGHT COMMERCIAL VEHICLE (LCV) PARKING
 - [HCV] : PROPOSED HEAVY COMMERCIAL VEHICLE (HCV) PARKING
 - [L/U] : PROPOSED LOADING/UNLOADING ZONE
 - [P/D] : PROPOSED PICK-UP/DROP-OFF ZONE
 - [Hatched] : EXISTING FOOTPATH
 - [Hatched] : EXISTING SHOULDER
 - [Hatched] : EXISTING BUS STOP
 - [Blue Arrow] : EXISTING RAMP/ENTRANCE

PURPOSE OF ISSUE:
PARKING ARRANGEMENT PLAN

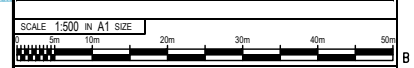
- NOTES:**
- ALL DIMENSION ARE IN METRES UNLESS MENTIONED OTHERWISE.
 - DIMENSION ARE NOT TO BE SCALED, ONLY WRITTEN DIMENSION SHALL BE FOLLOWED.
 - THE GENERAL ARRANGEMENT PLAN HAS BEEN PREPARED USING FIELD MEASUREMENT DRAWINGS.
 - ANY MINOR CHANGES TO THE DRAWING REQUIRED CAN BE DONE TO BEST SUIT AS PER SITE CONDITIONS DURING EXECUTION.
 - THESE DRAWINGS TO BE USED ONLY FOR PROVISION OF AREA PARKING PLAN ASSOCIATED INFRASTRUCTURE.
 - ANY OTHER MANDATORY, WARNING AND INFORMATORY SIGNAGE BOARDS WHICH ARE REQUIRED AS PART OF ROAD SAFETY SHALL BE EXECUTED.
 - THE PARKING SIGNAGES SHOULD BE INSTALLED AS PER THE PARKING SIGNAGE MANUAL SHARED BY DULT.
 - THE LOCATION OF SIGNAGE CAN BE ADJUSTED TO BEST SUIT AS PER SITE CONDITIONS DURING EXECUTION.

REVISION DETAILS	DATE	REV. NO.

SUBMITTED TO:
BRUHAT BENGALURU MAHANAGARA PALIKE

PROJECT TITLE:
AREA PARKING PLAN YELAHANKA ZONE - WARD NO. 05&06 MCECHS LAYOUT ROAD (5015-5016-6001-6002-6003-6004)

DRAWING TITLE:
PARKING ALLOCATION PLAN Ch. 0+000 to Ch. 0+500

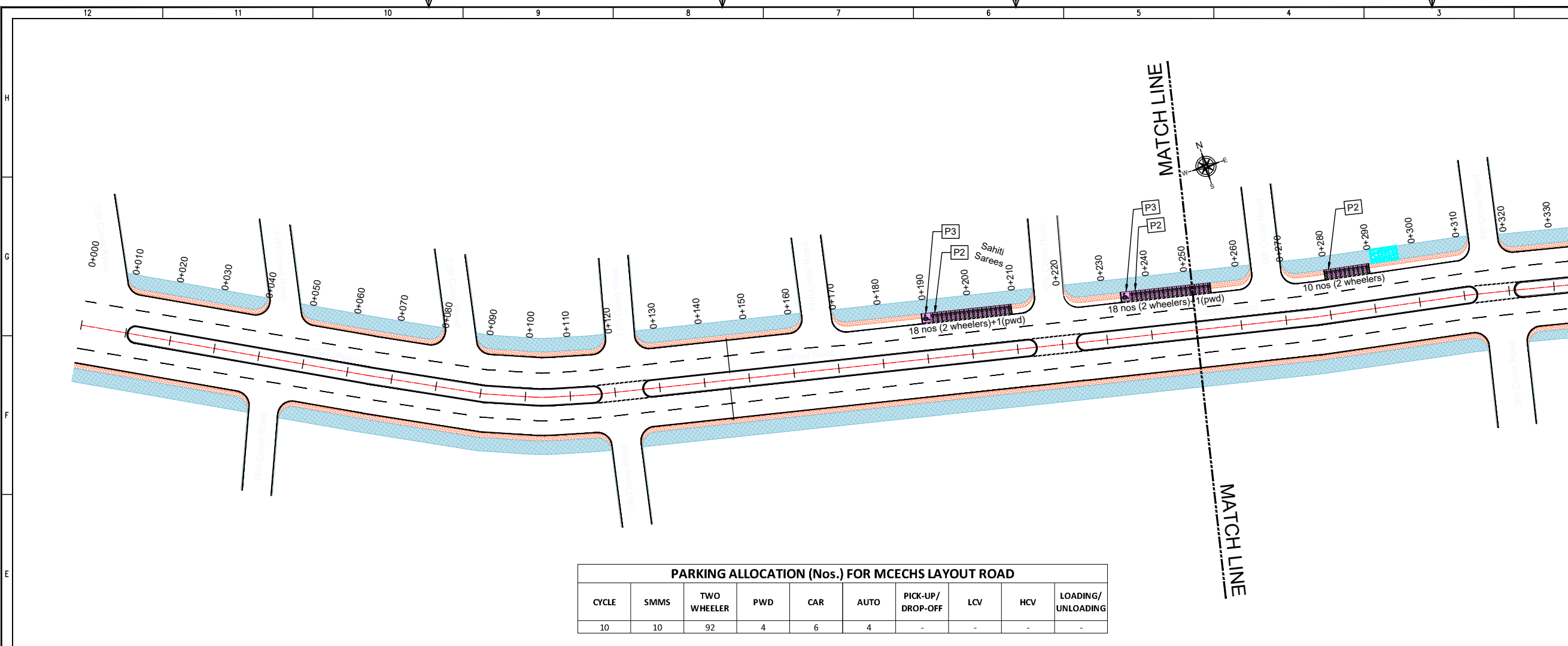


THIS DOCUMENT HAS BEEN PREPARED PURSUANT TO AND SUBJECT TO THE TERMS OF DULT. DULT ACCEPTS NO LIABILITY FOR ANY USE OF THIS DOCUMENT OR FOLLOWING DULT EXPRESS AGREEMENT TO SUCH USE OR ONLY FOR THE PURPOSES FOR WHICH IT WAS PREPARED.

AUTHORITY: Directorate of Urban Land Transport
Urban Development Department (UDD)
Government of Karnataka
BMTCL, T.T.M.C., 'B' Block, 4th Floor,
Sharmistha, K.H. Road, Bengaluru - 560027
Tel: 080-22236627, Fax: 080-22236630
Email: dultbangalore@gmail.com
www.urbantransport.kar.nic.in

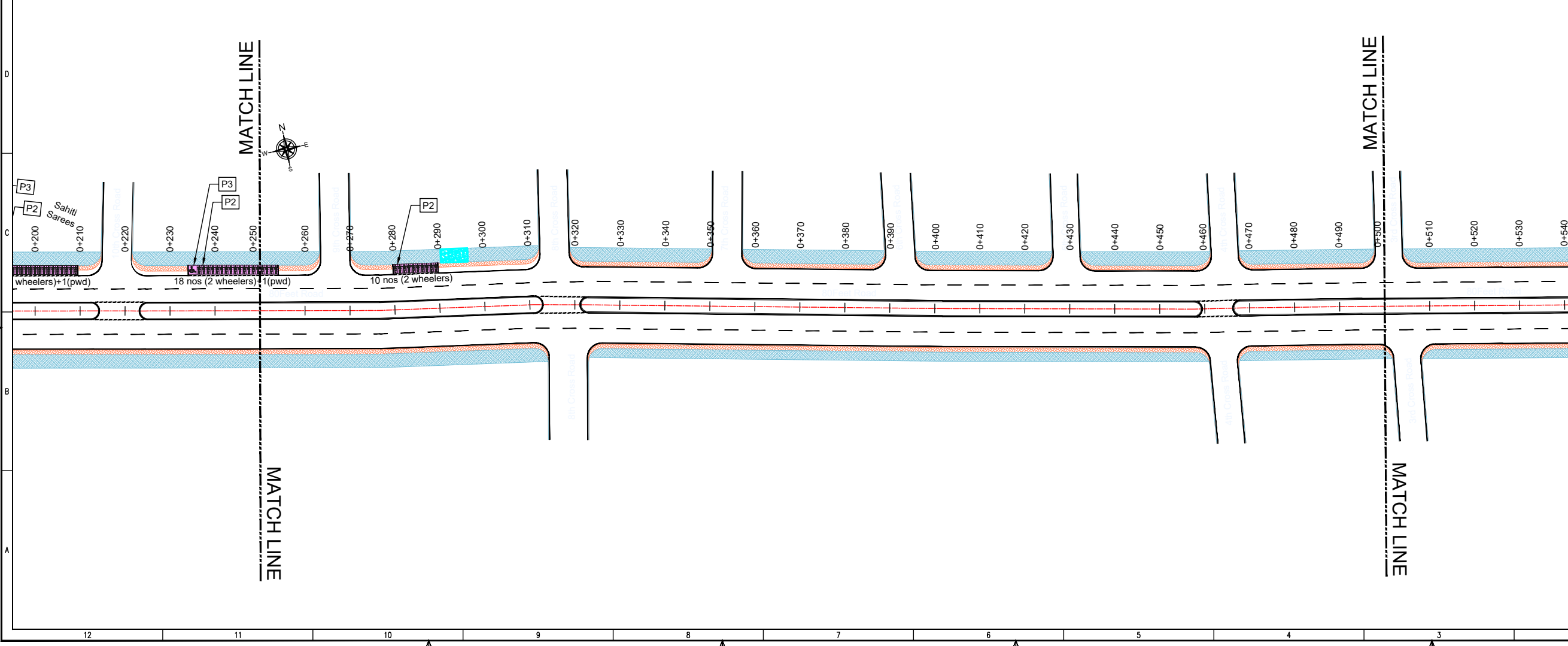
DRAWING NUMBER: TPE/APPYZ/08/2021/PAP/APR/01	REVISION: R0	DATE: JUN 2022	SHEET NUMBER: 01 OF 05
DESIGNED: SHC	DRAWN: LLG	CHECKED: LLG	SK

ISSUED ON BEHALF OF DIRECTORATE OF URBAN LAND TRANSPORT

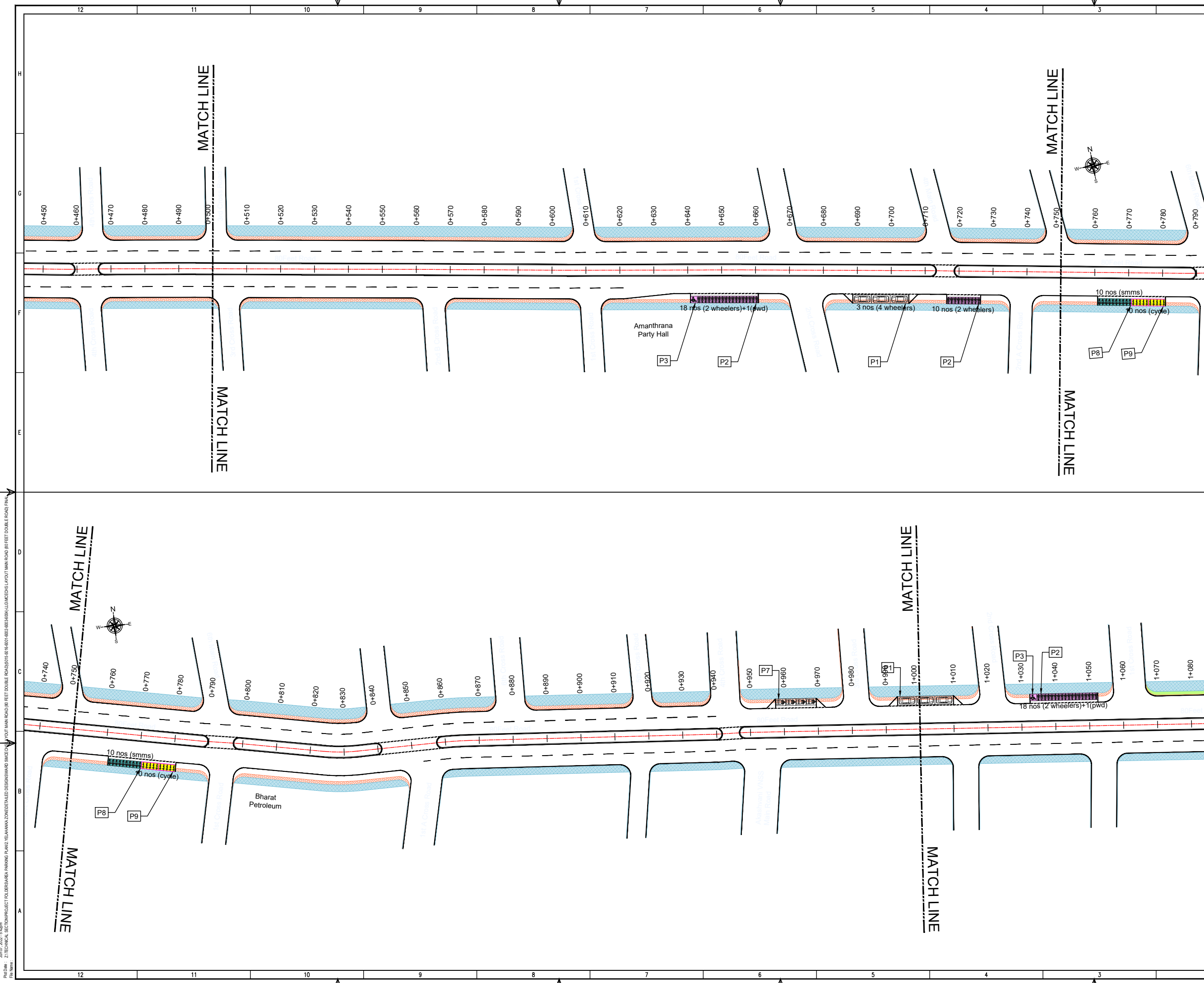


PARKING ALLOCATION (Nos.) FOR MCECHS LAYOUT ROAD

CYCLE	SMMS	TWO WHEELER	PWD	CAR	AUTO	PICK-UP/DROP-OFF	LCV	HCV	LOADING/UNLOADING
10	10	92	4	6	4	-	-	-	-



Jun 07, 2022 - 5:43pm
 PWD: 08 - 2: TECHNICAL SECTION PROJECT FOLDER/AREA PARKING PLAN/2: YELAHANKA ZONE/DETAILS DESIGN/WARD 05&06/OUT MAIN ROAD/80 FEET DOUBLE ROAD/80 FEET DOUBLE ROAD FINAL
 File Name:



THIS DRAWING IS THE PROPERTY OF DULT AND SHALL NOT BE COPIED OR USED WITHOUT WRITTEN PERMISSION. PROVIDING QUALITY CONTROL AND QUALITY ASSURANCE, WHICH INCLUDES QUALITY OF MATERIALS USED AND WORKMANSHIP PROVIDED ALONG WITH SUPERVISION SHALL BE THE RESPONSIBILITY OF THE CONTRACTOR AND THE PROFESSIONALS INVOLVED FOR SUPERVISION OF CONSTRUCTION WORK BEFORE, DURING AND AFTER EXECUTION OF SUCH CONSTRUCTION WORK.

LEGEND:

- : PROPOSED CENTER LINE
- : LANE MARKING
- : ACCESS LANE MARKING
- : EDGE LANE MARKING
- : PROPOSED KERB LINE
- : PROPOSED FOOTPATH
- : PROPOSED SIGN BOARD
- : PROPOSED CYCLE HUB
- : PROPOSED SMMS HUB
- : PROPOSED TWO WHEELER PARKING
- : PROPOSED PWD (PERSON WITH DISABILITIES) PARKING
- : PROPOSED AUTO RICKSHAW PARKING
- : PROPOSED CAR PARKING
- : PROPOSED LIGHT COMMERCIAL VEHICLE (LCV) PARKING
- : PROPOSED HEAVY COMMERCIAL VEHICLE (HCV) PARKING
- : PROPOSED LOADING/UNLOADING ZONE
- : PROPOSED PICK-UP/DROP-OFF ZONE
- : EXISTING FOOTPATH
- : EXISTING SHOULDER
- : EXISTING BUS STOP
- : EXISTING RAMP/ENTRANCE

PURPOSE OF ISSUE:
PARKING ARRANGEMENT PLAN

NOTES:

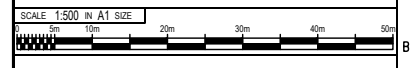
- ALL DIMENSION ARE IN METRES UNLESS MENTIONED OTHERWISE.
- DIMENSION ARE NOT TO BE SCALED, ONLY WRITTEN DIMENSION SHALL BE FOLLOWED.
- THE GENERAL ARRANGEMENT PLAN HAS BEEN PREPARED USING FIELD MEASUREMENT DRAWINGS.
- ANY MINOR CHANGES TO THE DRAWING REQUIRED CAN BE DONE TO BEST SUIT AS PER SITE CONDITIONS DURING EXECUTION.
- THESE DRAWINGS TO BE USED ONLY FOR PROVISION OF AREA PARKING PLAN ASSOCIATED INFRASTRUCTURE.
- ANY OTHER MANDATORY, WARNING AND INFORMATORY SIGNAGE BOARDS WHICH ARE REQUIRED AS PART OF ROAD SAFETY SHALL BE EXECUTED.
- THE PARKING SIGNAGES SHOULD BE INSTALLED AS PER THE PARKING SIGNAGE MANUAL SHARED BY DULT.
- THE LOCATION OF SIGNAGE CAN BE ADJUSTED TO BEST SUIT AS PER SITE CONDITIONS DURING EXECUTION.

REVISION DETAILS	DATE	REV NO

SUBMITTED TO:
BRUHAT BENGALURU MAHANAGARA PALIKE

PROJECT TITLE:
AREA PARKING PLAN YELAHANKA ZONE - WARD NO. 05&06 80 FEET ROAD (5015-5016-6001-6002-6003-6004)

DRAWING TITLE:
PARKING ALLOCATION PLAN Ch. 0+500 to Ch. 1+080



THIS DOCUMENT HAS BEEN PREPARED PURSUANT TO AND SUBJECT TO THE TERMS OF DULT. DULT ACCEPTS NO LIABILITY FOR ANY USE OF THIS DOCUMENT OR FOLLOWING DULT EXPRESS AGREEMENT TO SUCH USE OR ONLY FOR THE PURPOSES FOR WHICH IT WAS PREPARED.

AUTHORITY: **Directorate of Urban Land Transport**
 Urban Development Department (UDD)
 Government of Karnataka
 BMTCL, T.M.C., 'B' Block, 4th Floor,
 Sharmistha, K H Road, Bengaluru - 560027
 Tel: 080-22236627, Fax: 080-22236630
 Email: dultbangalore@gmail.com
 www.urbanlandtransport.kar.nic.in

DRAWING NUMBER:	REVISION:	DATE:	SHEET NUMBER:
TPE/APP/YZ/08/2021/PAP/APR/02	R0	JUN 2022	02 OF 02
DESIGNED: SHC	DRAWN: LLG	CHECKED:	SK

ISSUED ON BEHALF OF DIRECTORATE OF URBAN LAND TRANSPORT

PROJECT: Z:TECHNICAL SECTION PROJECT FOLDER/SAREA PARKING PLAN YELAHANKA ZONE/DETAILED DESIGNING/ROAD JUNCTION/FOOT MAIN ROAD (80 FEET DOUBLE ROAD)/5015-5016-6001-6002-6003-6004-LLG/INCHES LAYOUT MAIN ROAD (80 FEET DOUBLE ROAD) FINAL
 DATE: 07/06/2022, 4:45pm
 FILE NAME:

THIS DRAWING IS THE PROPERTY OF DULT AND SHALL NOT BE COPIED OR USED WITHOUT WRITTEN PERMISSION.
 PROVIDING QUALITY CONTROL AND QUALITY ASSURANCE, WHICH INCLUDES QUALITY OF MATERIALS USED AND WORKMANSHIP PROVIDED ALONG WITH SUPERVISION SHALL BE THE RESPONSIBILITY OF THE CONTRACTOR AND THE PROFESSIONALS INVOLVED FOR SUPERVISION OF CONSTRUCTION WORK BEFORE, DURING AND AFTER EXECUTION OF SUCH CONSTRUCTION WORK.

LEGEND:

- : PROPOSED CENTER LINE
- - - : LANE MARKING
- - - : ACCESS LANE MARKING
- : EDGE LANE MARKING
- : PROPOSED KERB LINE
- : PROPOSED CENTER LINE
- : PROPOSED FOOTPATH
- : PROPOSED SIGN BOARD
- : PROPOSED CYCLE HUB
- : PROPOSED SMMS HUB
- : PROPOSED TWO WHEELER PARKING
- : PROPOSED PWD (PERSON WITH DISABILITIES) PARKING
- : PROPOSED AUTO RICKSHAW PARKING
- : PROPOSED CAR PARKING
- : PROPOSED LIGHT COMMERCIAL VEHICLE (LCV) PARKING
- : PROPOSED HEAVY COMMERCIAL VEHICLE (HCV) PARKING
- : PROPOSED LOADING/UNLOADING ZONE
- : PROPOSED PICK-UP/DROP-OFF ZONE
- : EXISTING FOOTPATH
- : EXISTING SHOULDER
- : EXISTING BUS STOP
- : EXISTING RAMP/ENTRANCE

PURPOSE OF ISSUE:
PARKING ARRANGEMENT PLAN

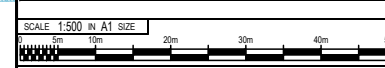
- NOTES:**
1. ALL DIMENSION ARE IN METRES UNLESS MENTIONED OTHERWISE.
 2. DIMENSION ARE NOT TO BE SCALED, ONLY WRITTEN DIMENSION SHALL BE FOLLOWED.
 3. THE GENERAL ARRANGEMENT PLAN HAS BEEN PREPARED USING FIELD MEASUREMENT DRAWINGS.
 4. ANY MINOR CHANGES TO THE DRAWING REQUIRED CAN BE DONE TO BEST SUIT AS PER SITE CONDITIONS DURING EXECUTION.
 5. THESE DRAWINGS TO BE USED ONLY FOR PROVISION OF AREA PARKING PLAN ASSOCIATED INFRASTRUCTURE.
 6. ANY OTHER MANDATORY, WARNING AND INFORMATORY SIGNAGE BOARDS WHICH ARE REQUIRED AS PART OF ROAD SAFETY SHALL BE EXECUTED.
 7. THE PARKING SIGNAGES SHOULD BE INSTALLED AS PER THE PARKING SIGNAGE MANUAL SHARED BY DULT.
 8. THE LOCATION OF SIGNAGE CAN BE ADJUSTED TO BEST SUIT AS PER SITE CONDITIONS DURING EXECUTION.

REVISION DETAILS	DATE	REV. NO.

SUBMITTED TO:
BRUHAT BENGALURU MAHANAGARA PALIKE

PROJECT TITLE:
**AREA PARKING PLAN
 YELAHNKA ZONE - WARD NO. 05&06
 MCECHS LAYOUT ROAD
 (5015-5016-6001-6002-6003-6004)**

DRAWING TITLE:
**PARKING ALLOCATION PLAN
 Ch. 0+000 to Ch. 0+500**

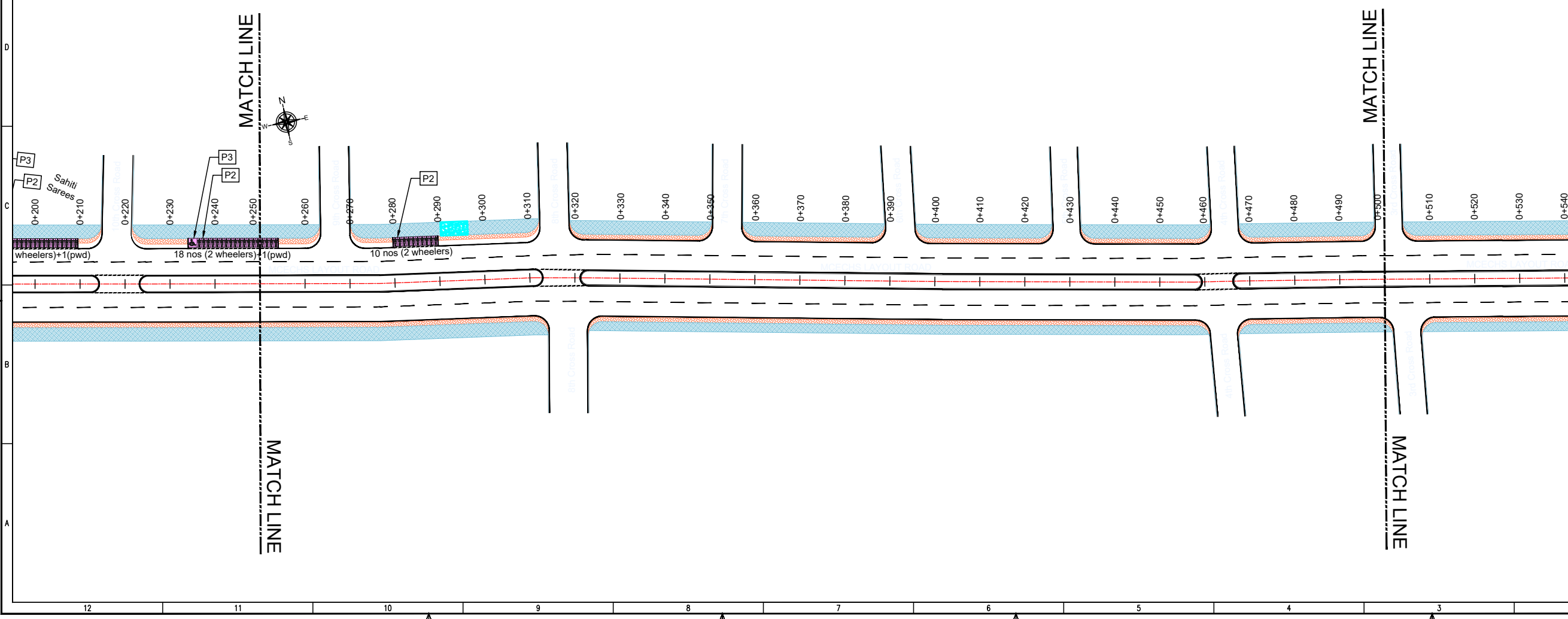
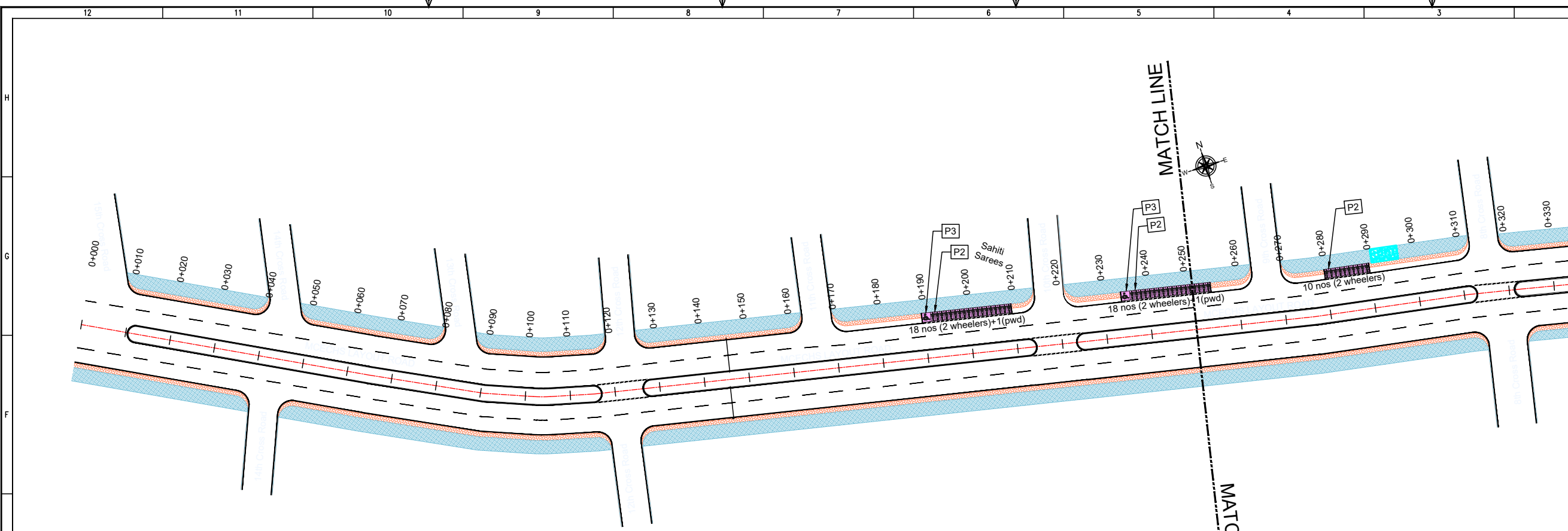


THIS DOCUMENT HAS BEEN PREPARED PURSUANT TO AND SUBJECT TO THE TERMS OF DULT. DULT ACCEPTS NO LIABILITY FOR ANY USE OF THIS DOCUMENT OR FOLLOWING DULT EXPRESS AGREEMENT TO SUCH USE OR ONLY FOR THE PURPOSES FOR WHICH IT WAS PREPARED.

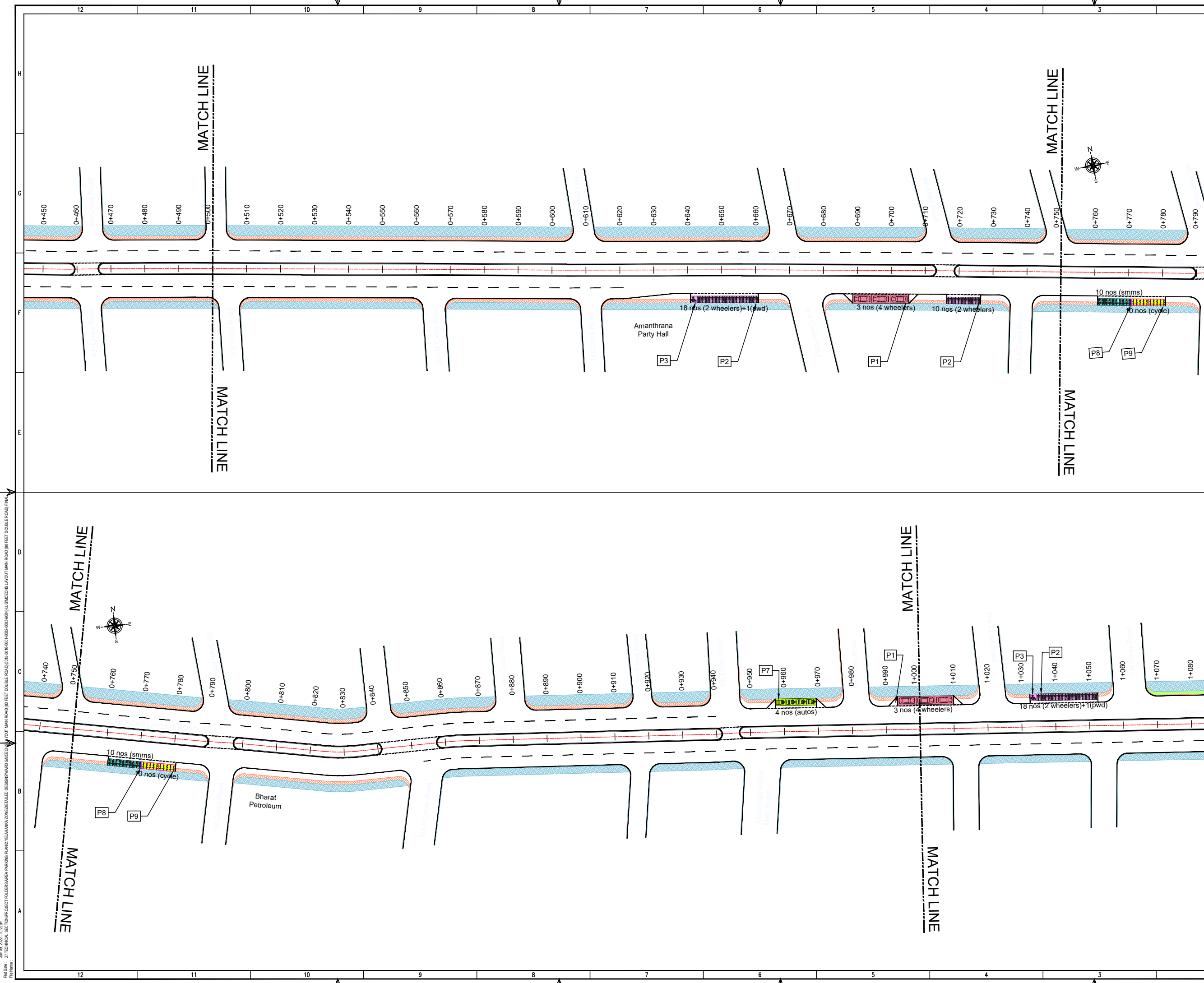
AUTHORITY:
Directorate of Urban Land Transport
 Urban Development Department (UDD)
 Government of Karnataka
 BMTCL, T.T.M.C., 'B' Block, 4th Floor,
 Shaminagar, K H Road, Bengaluru - 560027
 Tel: 080-22236627, Fax: 080-22236630
 Email: dult@bangalore.gov.in
 www.urbantransport.kar.nic.in

DRAWING NUMBER:	REVISION:	DATE:	SHEET NUMBER:
TPE/APPYZ/08/2021/PAP/APR/01	R0	JUN 2022	01 OF 05
DESIGNED: SHC	DRAWN: LLG	CHECKED:	SK

ISSUED ON BEHALF OF DIRECTORATE OF URBAN LAND TRANSPORT



Jun 08, 2022 - 10:22am
 PWD:08 - Z:TECHNICAL SECTION/PROJECT FOLDER/SANITARY PLANS/2:YELAHNKA ZONE/DETAILS/DESIGNING/ROAD JUNCTION/OUT MAIN ROAD/80 FEET DOUBLE ROAD/80 FEET DOUBLE ROAD FINAL
 File Name



THIS DRAWING IS THE PROPERTY OF DULT AND SHALL NOT BE COPIED OR USED WITHOUT WRITTEN PERMISSION. PROVIDING QUALITY CONTROL AND QUALITY ASSURANCE, WHICH INCLUDES QUALITY OF MATERIALS USED AND WORKMANSHIP PROVIDED ALONG WITH SUPERVISION SHALL BE THE RESPONSIBILITY OF THE CONTRACTOR AND THE PROFESSIONALS INVOLVED FOR SUPERVISION OF CONSTRUCTION WORK BEFORE, DURING AND AFTER EXECUTION OF SUCH CONSTRUCTION WORK.

LEGEND:

- : PROPOSED CENTER LINE
- : LANE MARKING
- : ACCESS LANE MARKING
- : EDGE LANE MARKING
- : PROPOSED KERB LINE
- [P1] : PROPOSED SIGN BOARD
- [Symbol] : PROPOSED CYCLE HUB
- [Symbol] : PROPOSED SMS HUB
- [Symbol] : PROPOSED TWO WHEELER PARKING
- [Symbol] : PROPOSED PWD (PERSON WITH DISABILITIES) PARKING
- [Symbol] : PROPOSED AUTO RICKSHAW PARKING
- [Symbol] : PROPOSED CAR PARKING
- [Symbol] : PROPOSED LIGHT COMMERCIAL VEHICLE (LCV) PARKING
- [Symbol] : PROPOSED HEAVY COMMERCIAL VEHICLE (HCV) PARKING
- [Symbol] : PROPOSED LOADING/UNLOADING ZONE
- [Symbol] : PROPOSED PICK-UP/DROP-OFF ZONE
- [Symbol] : EXISTING FOOTPATH
- [Symbol] : EXISTING SHOULDER
- [Symbol] : EXISTING BUS STOP
- [Symbol] : EXISTING RAMP/ENTRANCE

PURPOSE OF ISSUE:

PARKING ARRANGEMENT PLAN

NOTES:

- ALL DIMENSION ARE IN METRES UNLESS MENTIONED OTHERWISE.
- DIMENSION ARE NOT TO BE SCALED, ONLY WRITTEN DIMENSION SHALL BE FOLLOWED.
- THE GENERAL ARRANGEMENT PLAN HAS BEEN PREPARED USING FIELD MEASUREMENT DRAWINGS.
- ANY MINOR CHANGES TO THE DRAWING REQUIRED CAN BE DONE TO BEST SUIT AS PER SITE CONDITIONS DURING EXECUTION.
- THESE DRAWINGS TO BE USED ONLY FOR PROVISION OF AREA PARKING PLAN ASSOCIATED INFRASTRUCTURE.
- ANY OTHER MANDATORY, WARNING AND INFORMATORY SIGNAGE BOARDS WHICH ARE REQUIRED AS PART OF ROAD SAFETY SHALL BE EXECUTED.
- THE PARKING SIGNAGES SHOULD BE INSTALLED AS PER THE PARKING SIGNAGE MANUAL SHARED BY DULT.
- THE LOCATION OF SIGNAGE CAN BE ADJUSTED TO BEST SUIT AS PER SITE CONDITIONS DURING EXECUTION.

REVISION DETAILS		DATE	REV. NO.

SUBMITTED TO:

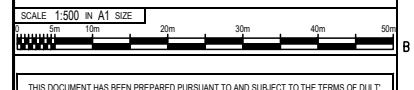
BRUHAT BENGALURU MAHANAGARA PALIKE

PROJECT TITLE:

AREA PARKING PLAN YELAHANKA ZONE - WARD NO. 05&06 MCECHS LAYOUT ROAD (5015-5016-6001-6002-6003-6004)

DRAWING TITLE:

PARKING ALLOCATION PLAN Ch. 0+500 to Ch. 1+080



THIS DOCUMENT HAS BEEN PREPARED PURSUANT TO AND SUBJECT TO THE TERMS OF DULT. DULT ACCEPTS NO LIABILITY FOR ANY USE OF THIS DOCUMENT OR FOLLOWING DULT EXPRESS AGREEMENT TO SUCH USE OR ONLY FOR THE PURPOSES FOR WHICH IT WAS PREPARED.


AUTHORITY:

Directorate of Urban Land Transport
 Urban Development Department (UDD)
 Government of Karnataka
 BMTCL, T.T.M.C., 'B' Block, 4th Floor,
 Shaminagar, K.H. Road, Bangalore - 560027
 Tel: 080-22236627, Fax: 080-22236630
 Email: dultbangalore@gmail.com
 www.urbanlandtransport.kar.nic.in

DRAWING NUMBER:	REVISION:	DATE:	SHEET NUMBER:
TPE/APP/YZ/08/2021/PAP/APR/02	R0	JUN 2022	02 OF 02
DESIGNED:	DRAWN:	CHECKED:	
SHC	LLG	SK	

ISSUED ON BEHALF OF DIRECTORATE OF URBAN LAND TRANSPORT

Jun 08, 2022 - 10:22am
 P:\08-2022\Z:\TECHNICAL SECTION\PROJECT FOLDER\AREA PARKING PLAN\YELAHANKA ZONE\DETAILED DESIGNING\WARD 05&06\UDD\PROJECT PLAN\MAIN ROAD\80 FEET DOUBLE ROAD\80 FEET DOUBLE ROAD FINA...



PARKING ALLOCATION (Nos.) FOR KOGILU ROAD									
CYCLE	SMMS	TWO WHEELER	PWD	CAR	AUTO	PICK-UP/DROP-OFF	LCV	HCV	LOADING/UNLOADING
55	55	200	10	-	-	1	-	-	-

THIS DRAWING IS THE PROPERTY OF DULT AND SHALL NOT BE COPIED OR USED WITHOUT WRITTEN PERMISSION. PROVIDING QUALITY CONTROL AND QUALITY ASSURANCE, WHICH INCLUDES QUALITY OF MATERIALS USED AND WORKMANSHIP PROVIDED ALONG WITH SUPERVISION SHALL BE THE RESPONSIBILITY OF THE CONTRACTOR AND THE PROFESSIONALS INVOLVED FOR THE SUPERVISION OF CONSTRUCTION WORK BEFORE, DURING AND AFTER EXECUTION OF SUCH CONSTRUCTION WORK.

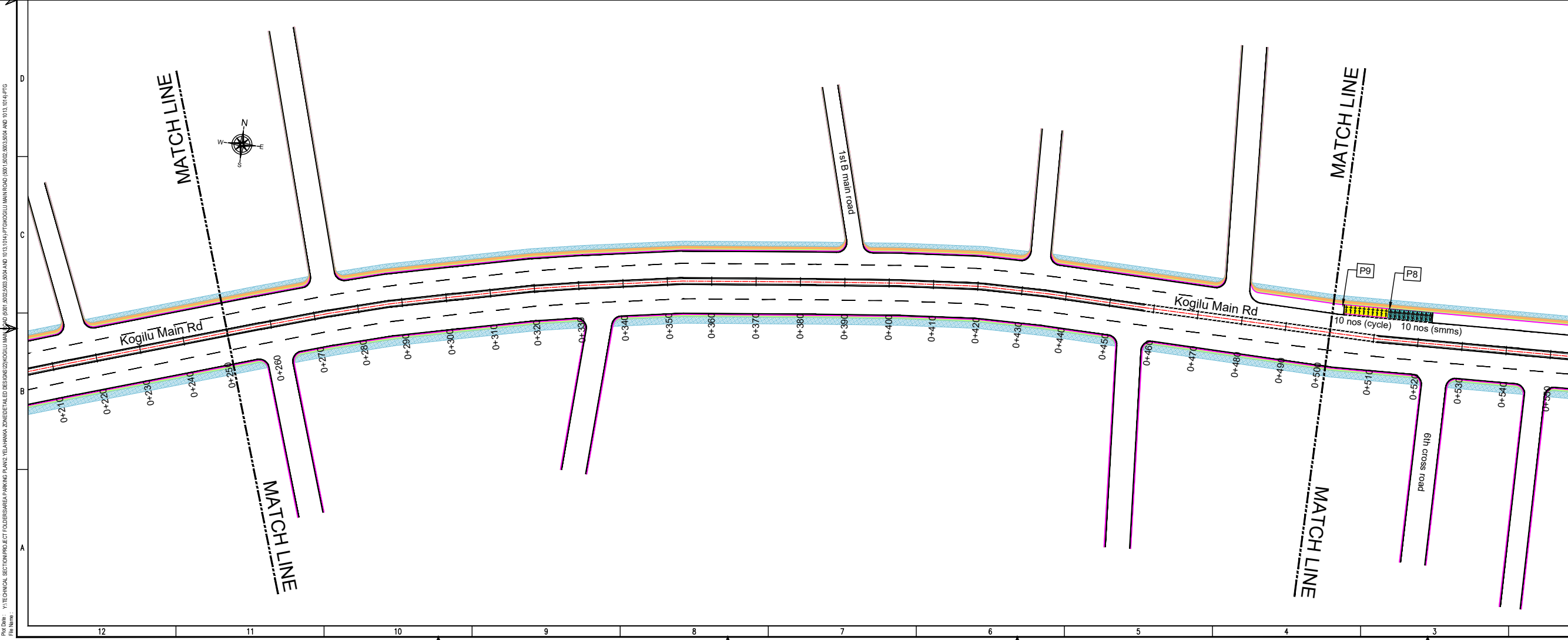
LEGEND:

- : PROPOSED CENTER LINE
- - - : LANE MARKING
- - - : ACCESS LANE MARKING
- : EDGE LANE MARKING
- : PROPOSED KERB LINE
- : PROPOSED CENTER LINE
- : EXISTING FOOTPATH
- : EXISTING SHOULDER
- : EXISTING BUS STOP
- : EXISTING RAMP/ENTRANCE
- : PROPOSED FOOTPATH
- P1 : PROPOSED SIGN BOARD
- : PROPOSED CYCLE HUB
- : PROPOSED SMMS HUB
- : PROPOSED TWO WHEELER PARKING
- : PROPOSED PWD (PERSON WITH DISABILITIES) PARKING
- : PROPOSED AUTO RICKSHAW PARKING
- : PROPOSED CAR PARKING
- LCV : PROPOSED LIGHT COMMERCIAL VEHICLE (LCV) PARKING
- HCV : PROPOSED HEAVY COMMERCIAL VEHICLE (HCV) PARKING
- : PROPOSED LOADING/UNLOADING ZONE
- : PROPOSED PICK-UP/DROP-OFF ZONE

PURPOSE OF ISSUE:
PARKING ARRANGEMENT PLAN

NOTES:

- ALL DIMENSION ARE IN METRES UNLESS MENTIONED OTHERWISE.
- DIMENSION ARE NOT TO BE SCALED, ONLY WRITTEN DIMENSION SHALL BE FOLLOWED.
- THE GENERAL ARRANGEMENT PLAN HAS BEEN PREPARED USING FIELD MEASUREMENT DRAWINGS.
- ANY MINOR CHANGES TO THE DRAWING REQUIRED CAN BE DONE TO BEST SUIT AS PER SITE CONDITIONS DURING EXECUTION.
- THESE DRAWINGS TO BE USED ONLY FOR PROVISION OF AREA PARKING PLAN ASSOCIATED INFRASTRUCTURE.
- ANY OTHER MANDATORY, WARNING AND INFORMATORY SIGNAGE BOARDS WHICH ARE REQUIRED AS PART OF ROAD SAFETY SHALL BE EXECUTED.
- THE PARKING SIGNAGES SHOULD BE INSTALLED AS PER THE PARKING SIGNAGE MANUAL, SHARED BY DULT.
- THE LOCATION OF SIGNAGE CAN BE ADJUSTED TO BEST SUIT AS PER SITE CONDITIONS DURING EXECUTION.



REVISION DETAILS		DATE	REV. NO.

SUBMITTED TO:
BRUHAT BENGALURU MAHANAGARA PALIKE

PROJECT TITLE:
AREA PARKING PLAN YELAHANKA ZONE - WARD NO.5 & 1 KOGILU MAIN ROAD (5001-5002, 5003-5004 & 1013-1014)

DRAWING TITLE:
PARKING ALLOCATION PLAN Ch. 0+000 to Ch. 0+500

SCALE: 1:500 IN A1 SIZE

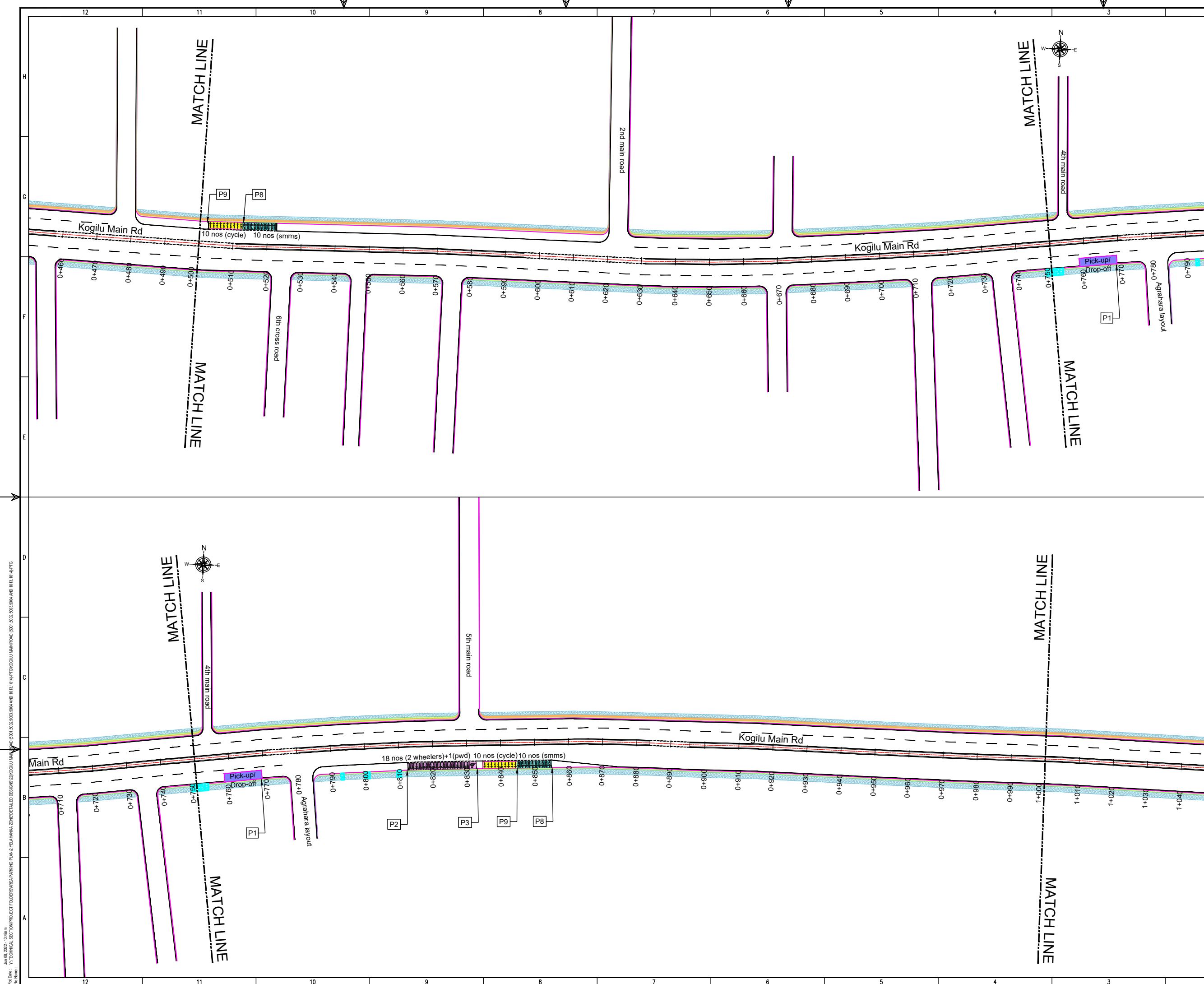
THIS DOCUMENT HAS BEEN PREPARED PURSUANT TO AND SUBJECT TO THE TERMS OF DULT. DULT ACCEPTS NO LIABILITY FOR ANY USE OF THIS DOCUMENT OR FOLLOWING DULT EXPRESS AGREEMENT TO SUCH USE OR ONLY FOR THE PURPOSES FOR WHICH IT WAS PREPARED.

AUTHORITY:
Directorate of Urban Land Transport
Urban Development Department (UDD)
Government of Karnataka
BMTCL, TTMC, 1st Block, 4th Floor,
Shantinagar, K H Road, Bengaluru - 560027
Tel: 080-22226227, Fax: 080-22226630
Email: dult@bmtcl.gov.in, www.dult.gov.in

DRAWING NUMBER: TPE/APP/YZ/08/2021/PAP/KMR/01	REVISION: R0	DATE: JUN 2022	SHEET NUMBER: 01 OF 07
DESIGNED: SHC	DRAWN: PTG	CHECKED: SK	

ISSUED ON BEHALF OF DIRECTORATE OF URBAN LAND TRANSPORT

Jun 08, 2022 - 10:48am
 PLOT No: YTECHNICAL SECTION/PROJECT TOLERANCE/PARKING PLANS, YELAHANKA ZONE/DETAILED DESIGN/27/KOGILU MAIN ROAD (5001-5002, 5003-5004 AND 1013, 1014)PTG
 File Name:



THIS DRAWING IS THE PROPERTY OF DULT AND SHALL NOT BE COPIED OR USED WITHOUT WRITTEN PERMISSION. PROVIDING QUALITY CONTROL AND QUALITY ASSURANCE, WHICH INCLUDES QUALITY OF MATERIALS USED AND WORKMANSHIP PROVIDED ALONG WITH SUPERVISION SHALL BE THE RESPONSIBILITY OF THE CONTRACTOR AND THE PROFESSIONALS INVOLVED FOR THE SUPERVISION OF CONSTRUCTION WORK BEFORE, DURING AND AFTER EXECUTION OF SUCH CONSTRUCTION WORK.

LEGEND:

- PROPOSED CENTER LINE
- LANE MARKING
- ACCESS LANE MARKING
- EDGE LANE MARKING
- PROPOSED KERB LINE
- PROPOSED FOOTPATH
- PROPOSED SIGN BOARD
- PROPOSED CYCLE HUB
- PROPOSED SMMS HUB
- PROPOSED TWO WHEELER PARKING
- PROPOSED PWD (PERSON WITH DISABILITIES) PARKING
- PROPOSED AUTO RICKSHAW PARKING
- PROPOSED CAR PARKING
- PROPOSED LIGHT COMMERCIAL VEHICLE (LCV) PARKING
- PROPOSED HEAVY COMMERCIAL VEHICLE (HCV) PARKING
- PROPOSED LOADING/UNLOADING ZONE
- PROPOSED PICK-UP/DROP-OFF ZONE
- EXISTING FOOTPATH
- EXISTING SHOULDER
- EXISTING BUS STOP
- EXISTING RAMP/ENTRANCE

PARKING ARRANGEMENT PLAN

NOTES:

- ALL DIMENSION ARE IN METRES UNLESS MENTIONED OTHERWISE.
- DIMENSION ARE NOT TO BE SCALED, ONLY WRITTEN DIMENSION SHALL BE FOLLOWED.
- THE GENERAL ARRANGEMENT PLAN HAS BEEN PREPARED USING FIELD MEASUREMENT DRAWINGS.
- ANY MINOR CHANGES TO THE DRAWING REQUIRED CAN BE DONE TO BEST SUIT AS PER SITE CONDITIONS DURING EXECUTION.
- THESE DRAWINGS TO BE USED ONLY FOR PROVISION OF AREA PARKING PLAN ASSOCIATED INFRASTRUCTURE.
- ANY OTHER MANDATORY, WARNING AND INFORMATORY SIGNAGE BOARDS WHICH ARE REQUIRED AS PART OF ROAD SAFETY SHALL BE EXECUTED.
- THE PARKING SIGNAGES SHOULD BE INSTALLED AS PER THE PARKING SIGNAGE MANUAL, SHARED BY DULT.
- THE LOCATION OF SIGNAGE CAN BE ADJUSTED TO BEST SUIT AS PER SITE CONDITIONS DURING EXECUTION.

REVISION DETAILS	DATE	REV. NO

SUBMITTED TO:

BRUHAT BENGALURU MAHANAGARA PALIKE

PROJECT TITLE:

AREA PARKING PLAN YELAHANKA ZONE - WARD NO.5 & 1 KOGILU MAIN ROAD (5001-5002, 5003-5004 & 1013-1014)

DRAWING TITLE:

PARKING ALLOCATION PLAN Ch. 0+500 to Ch. 1+000

SCALE: 1:500 IN A1 SIZE

THIS DOCUMENT HAS BEEN PREPARED PURSUANT TO AND SUBJECT TO THE TERMS OF DULT. DULT ACCEPTS NO LIABILITY FOR ANY USE OF THIS DOCUMENT OR FOLLOWING DULT EXPRESS AGREEMENT TO SUCH USE OR ONLY FOR THE PURPOSES FOR WHICH IT WAS PREPARED.


AUTHORITY:

Directorate of Urban Land Transport
 Urban Development Department (UDD)
 Government of Karnataka
 BMTCL, TTMC, 19 Block, 4th Floor,
 Shantinagar, K H Road, Bengaluru - 560027
 Tel: 080-22226227, Fax: 080-22226630
 Email: dult@bmtcl.gov.in, www.dult.gov.in

DRAWING NUMBER:	TPE/APPYZ/08/2021/PAP/KMR/02	REVISION:	R0	DATE:	JUN 2022	SHEET NUMBER:	02 OF 07
DESIGNED:	SHC	DRAWN:	PTG	CHECKED:	SK		

ISSUED ON BEHALF OF DIRECTORATE OF URBAN LAND TRANSPORT

Jan 08, 2022 - 10:48am
 PLOT No: VTECHNICAL SECTION/PROJECT FOLDER/SUBAREA PARKING PLANS YELAHANKA ZONE/REDETILED DESIGN/27KOGILU MAIN ROAD
 FILE NAME:



THIS DRAWING IS THE PROPERTY OF DULT AND SHALL NOT BE COPIED OR USED WITHOUT WRITTEN PERMISSION.
 PROVIDING QUALITY CONTROL AND QUALITY ASSURANCE, WHICH INCLUDES QUALITY OF MATERIALS USED AND WORKMANSHIP PROVIDED ALONG WITH SUPERVISION SHALL BE THE RESPONSIBILITY OF THE CONTRACTOR AND THE PROFESSIONALS INVOLVED FOR THE SUPERVISION OF CONSTRUCTION WORK BEFORE, DURING AND AFTER EXECUTION OF SUCH CONSTRUCTION WORK.

LEGEND:

- PROPOSED CENTER LINE
- LANE MARKING
- ACCESS LANE MARKING
- EDGE LANE MARKING
- PROPOSED KERB LINE
- PROPOSED FOOTPATH
- PROPOSED SIGN BOARD
- PROPOSED CYCLE HUB
- PROPOSED SAMS HUB
- PROPOSED TWO WHEELER PARKING
- PROPOSED PWD (PERSON WITH DISABILITIES) PARKING
- PROPOSED AUTO RICKSHAW PARKING
- PROPOSED CAR PARKING
- PROPOSED LIGHT COMMERCIAL VEHICLE (LCV) PARKING
- PROPOSED HEAVY COMMERCIAL VEHICLE (HCV) PARKING
- PROPOSED LOADING/UNLOADING ZONE
- PROPOSED PICK-UP/DROP-OFF ZONE
- EXISTING FOOTPATH
- EXISTING SHOULDER
- EXISTING BUS STOP
- EXISTING RAMP/ENTRANCE

PARKING ARRANGEMENT PLAN

NOTES:

- ALL DIMENSION ARE IN METRES UNLESS MENTIONED OTHERWISE.
- DIMENSION ARE NOT TO BE SCALED, ONLY WRITTEN DIMENSION SHALL BE FOLLOWED.
- THE GENERAL ARRANGEMENT PLAN HAS BEEN PREPARED USING FIELD MEASUREMENT DRAWINGS.
- ANY MINOR CHANGES TO THE DRAWING REQUIRED CAN BE DONE TO BEST SUIT AS PER SITE CONDITIONS DURING EXECUTION.
- THESE DRAWINGS TO BE USED ONLY FOR PROVISION OF AREA PARKING PLAN ASSOCIATED INFRASTRUCTURE.
- ANY OTHER MANDATORY, WARNING AND INFORMATORY SIGNAGE BOARDS WHICH ARE REQUIRED AS PART OF ROAD SAFETY SHALL BE EXECUTED.
- THE PARKING SIGNAGES SHOULD BE INSTALLED AS PER THE PARKING SIGNAGE MANUAL, SHARED BY DULT.
- THE LOCATION OF SIGNAGE CAN BE ADJUSTED TO BEST SUIT AS PER SITE CONDITIONS DURING EXECUTION.

REVISION DETAILS	DATE	REV. NO

SUBMITTED TO:

BRUHAT BENGALURU MAHANAGARA PALIKE

PROJECT TITLE:

**AREA PARKING PLAN
 YELAHANKA ZONE - WARD NO.5 & 1
 KOGILU MAIN ROAD
 (5001-5002, 5003-5004 & 1013-1014)**

DRAWING TITLE:

**PARKING ALLOCATION PLAN
 Ch. 1+000 to Ch. 1+500**



THIS DOCUMENT HAS BEEN PREPARED PURSUANT TO AND SUBJECT TO THE TERMS OF DULT. DULT ACCEPTS NO LIABILITY FOR ANY USE OF THIS DOCUMENT OR FOLLOWING DULT EXPRESS AGREEMENT TO SUCH USE OR ONLY FOR THE PURPOSES FOR WHICH IT WAS PREPARED.

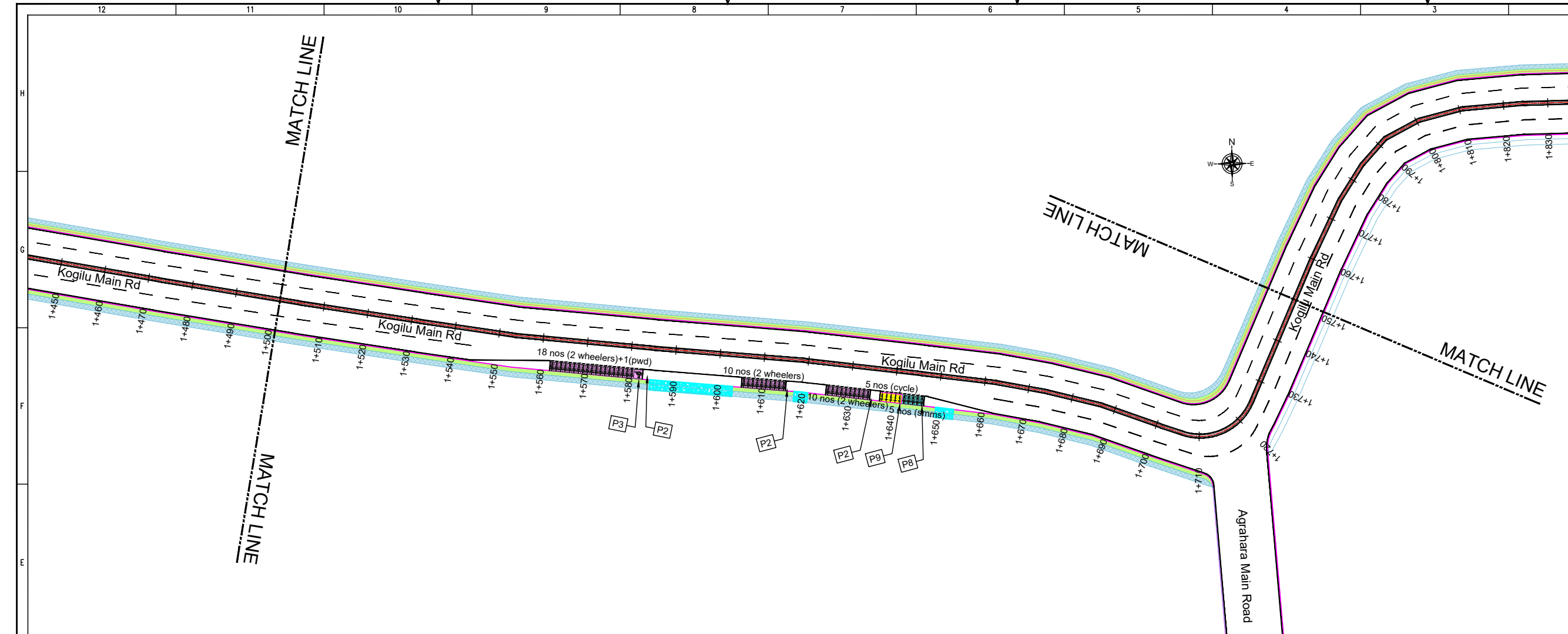
AUTHORITY:

Directorate of Urban Land Transport
 Urban Development Department (UDD)
 Government of Karnataka
 BMTCL, TTMC, B Block, 4th Floor,
 Shantinagar, K H Road, Bengaluru - 560027
 Tel: 080-22226627, Fax: 080-22226630
 Email: duat@bmtcl.gov.in
www.urbantransport.kar.nic.in

DRAWING NUMBER: TPE/APPYZ/08/2021/PAP/KMR/03	REVISION: R0	DATE: JUN 2022	SHEET NUMBER: 03 OF 07
DESIGNED: SHC	DRAWN: PTG	CHECKED: SK	

ISSUED ON BEHALF OF DIRECTORATE OF URBAN LAND TRANSPORT

Jan 08, 2022 - 10:48am
 PLOT NO: VITECHNICAL SECTION/PROJECT TOLLERS/AREA PARKING PLANS, YELAHANKA ZONE/DETAILED DESIGN/27/KOGILU MAIN ROAD (5001-5002, 5003-5004 AND 1013-1014)/PTG
 FILE NAME:



THIS DRAWING IS THE PROPERTY OF DULT AND SHALL NOT BE COPIED OR USED WITHOUT WRITTEN PERMISSION. PROVIDING QUALITY CONTROL AND QUALITY ASSURANCE, WHICH INCLUDES QUALITY OF MATERIALS USED AND WORKMANSHIP PROVIDED ALONG WITH SUPERVISION SHALL BE THE RESPONSIBILITY OF THE CONTRACTOR AND THE PROFESSIONALS INVOLVED FOR THE SUPERVISION OF CONSTRUCTION WORK BEFORE, DURING AND AFTER EXECUTION OF SUCH CONSTRUCTION WORK.

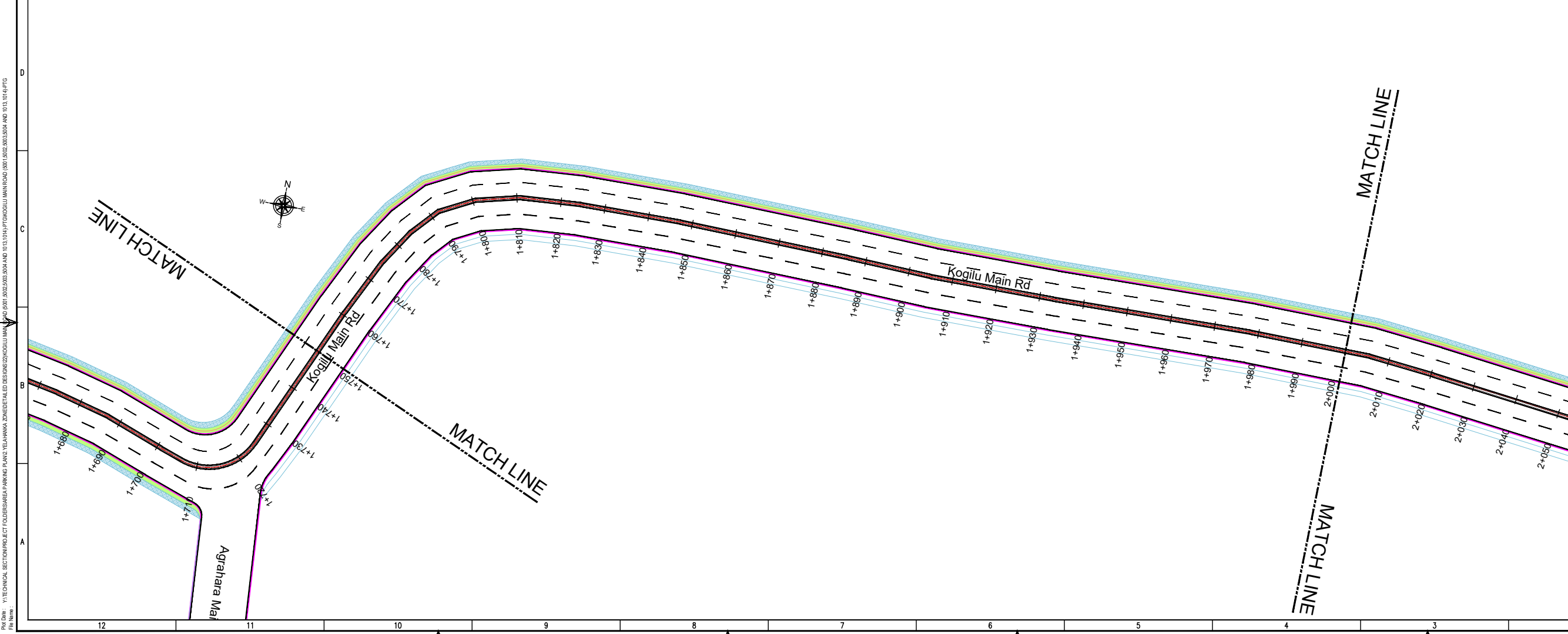
LEGEND:

- PROPOSED CENTER LINE
- LANE MARKING
- ACCESS LANE MARKING
- EDGE LANE MARKING
- PROPOSED KERB LINE
- PROPOSED FOOTPATH
- EXISTING FOOTPATH
- EXISTING SHOULDER
- EXISTING BUS STOP
- EXISTING RAMP/ENTRANCE
- PROPOSED SIGN BOARD (P1)
- PROPOSED CYCLE HUB
- PROPOSED SAMS HUB
- PROPOSED TWO WHEELER PARKING
- PROPOSED PWD (PERSON WITH DISABILITIES) PARKING
- PROPOSED AUTO RICKSHAW PARKING
- PROPOSED CAR PARKING
- PROPOSED LIGHT COMMERCIAL VEHICLE (LCV) PARKING
- PROPOSED HEAVY COMMERCIAL VEHICLE (HCV) PARKING
- PROPOSED LOADING/UNLOADING ZONE
- PROPOSED PICK-UP/DROP-OFF ZONE

PARKING ARRANGEMENT PLAN

NOTES:

- ALL DIMENSION ARE IN METRES UNLESS MENTIONED OTHERWISE.
- DIMENSION ARE NOT TO BE SCALED, ONLY WRITTEN DIMENSION SHALL BE FOLLOWED.
- THE GENERAL ARRANGEMENT PLAN HAS BEEN PREPARED USING FIELD MEASUREMENT DRAWINGS.
- ANY MINOR CHANGES TO THE DRAWING REQUIRED CAN BE DONE TO BEST SUIT AS PER SITE CONDITIONS DURING EXECUTION.
- THESE DRAWINGS TO BE USED ONLY FOR PROVISION OF AREA PARKING PLAN ASSOCIATED INFRASTRUCTURE.
- ANY OTHER MANDATORY, WARNING AND INFORMATORY SIGNAGE BOARDS WHICH ARE REQUIRED AS PART OF ROAD SAFETY SHALL BE EXECUTED.
- THE PARKING SIGNAGES SHOULD BE INSTALLED AS PER THE PARKING SIGNAGE MANUAL, SHARED BY DULT.
- THE LOCATION OF SIGNAGE CAN BE ADJUSTED TO BEST SUIT AS PER SITE CONDITIONS DURING EXECUTION.



REVISION DETAILS	DATE	REV. NO.

SUBMITTED TO:

BRUHAT BENGALURU MAHANAGARA PALIKE

PROJECT TITLE:

AREA PARKING PLAN YELAHANKA ZONE - WARD NO.5 & 1 KOGILU MAIN ROAD (5001-5002, 5003-5004 & 1013-1014)

DRAWING TITLE:

PARKING ALLOCATION PLAN Ch. 1+500 to Ch. 2+000

SCALE: 1:500 IN A1 SIZE

THIS DOCUMENT HAS BEEN PREPARED PURSUANT TO AND SUBJECT TO THE TERMS OF DULT. DULT ACCEPTS NO LIABILITY FOR ANY USE OF THIS DOCUMENT OR FOLLOWING DULT EXPRESS AGREEMENT TO SUCH USE OR ONLY FOR THE PURPOSES FOR WHICH IT WAS PREPARED.

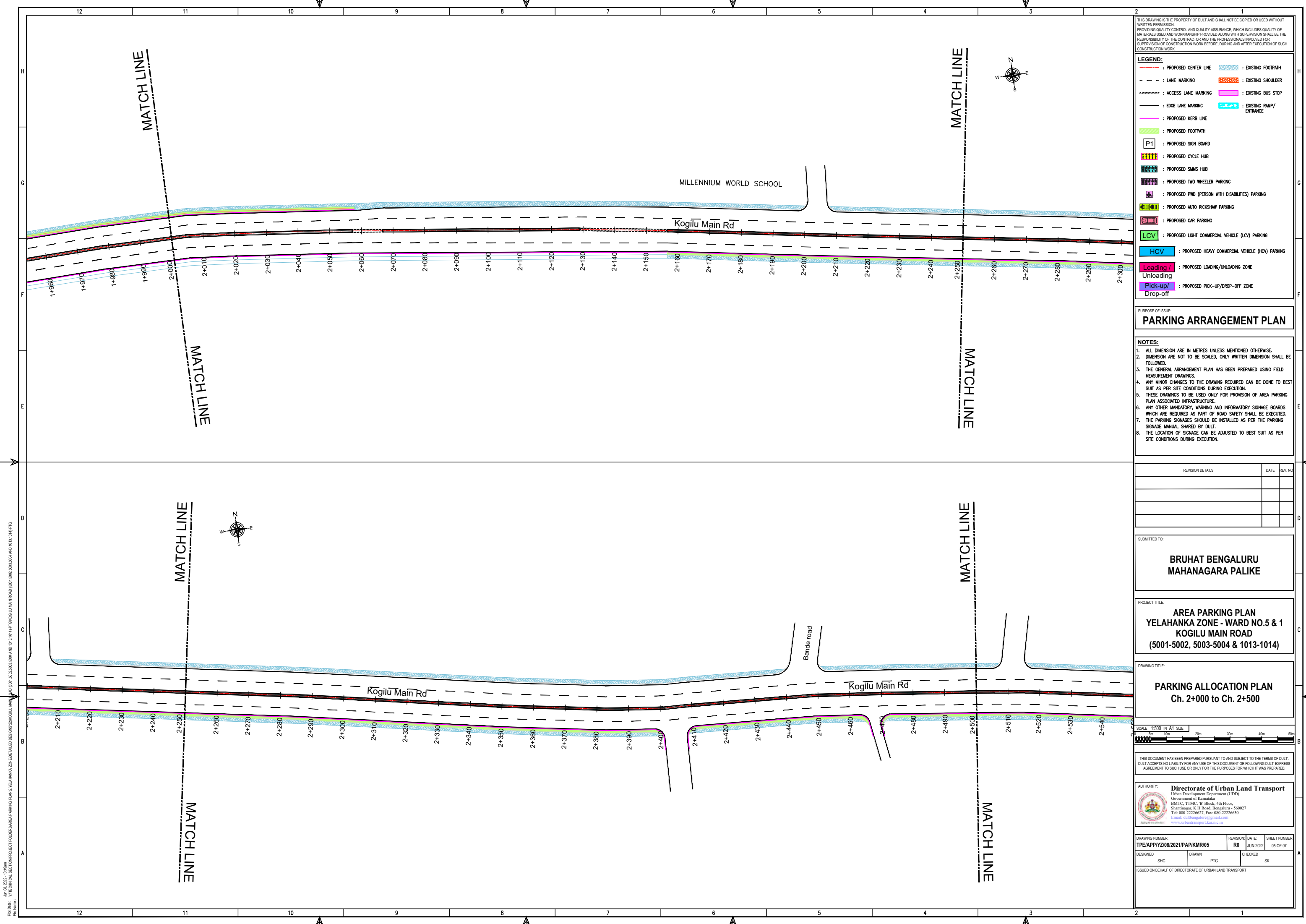
AUTHORITY: Directorate of Urban Land Transport
Urban Development Department (UDD)
Government of Karnataka
BMTC, TTMC, 19 Block, 4th Floor,
Shantinagar, K H Road, Bengaluru - 560027
Tel: 080-22226227, Fax: 080-22226630
Email: dult@bangalore.gov.in
www.urbantransport.kar.nic.in

DRAWING NUMBER:	REVISION:	DATE:	SHEET NUMBER:
TPE/APPYZ/08/2021/PAP/KMR/04	R0	JUN 2022	04 OF 07

DESIGNED:	CHECKED:
SHC	SK

ISSUED ON BEHALF OF DIRECTORATE OF URBAN LAND TRANSPORT

Jun 08, 2022 - 10:48am
 P:\D:\216 - YELAHANKA ZONE\PROJECT\TOUGHERSAREA PARKING PLANS\YELAHANKA ZONE\DETAILED DESIGN\KOGILU MAIN ROAD (5001-5002, 5003-5004 AND 1013, 1014)PTG



THIS DRAWING IS THE PROPERTY OF DULT AND SHALL NOT BE COPIED OR USED WITHOUT WRITTEN PERMISSION.
 PROVIDING QUALITY CONTROL AND QUALITY ASSURANCE, WHICH INCLUDES QUALITY OF MATERIALS USED AND WORKMANSHIP PROVIDED ALONG WITH SUPERVISION SHALL BE THE RESPONSIBILITY OF THE CONTRACTOR AND THE PROFESSIONALS INVOLVED FOR SUPERVISION OF CONSTRUCTION WORK BEFORE, DURING AND AFTER EXECUTION OF SUCH CONSTRUCTION WORK.

LEGEND:

- PROPOSED CENTER LINE
- LANE MARKING
- ACCESS LANE MARKING
- EDGE LANE MARKING
- PROPOSED KERB LINE
- PROPOSED FOOTPATH
- EXISTING FOOTPATH
- EXISTING SHOULDER
- EXISTING BUS STOP
- EXISTING RAMP/ENTRANCE
- PROPOSED SIGN BOARD
- PROPOSED CYCLE HUB
- PROPOSED SAMS HUB
- PROPOSED TWO WHEELER PARKING
- PROPOSED PWD (PERSON WITH DISABILITIES) PARKING
- PROPOSED AUTO RICKSHAW PARKING
- PROPOSED CAR PARKING
- PROPOSED LIGHT COMMERCIAL VEHICLE (LCV) PARKING
- PROPOSED HEAVY COMMERCIAL VEHICLE (HCV) PARKING
- PROPOSED LOADING/UNLOADING ZONE
- PROPOSED PICK-UP/DROP-OFF ZONE

PARKING ARRANGEMENT PLAN

NOTES:

- ALL DIMENSION ARE IN METRES UNLESS MENTIONED OTHERWISE.
- DIMENSION ARE NOT TO BE SCALED, ONLY WRITTEN DIMENSION SHALL BE FOLLOWED.
- THE GENERAL ARRANGEMENT PLAN HAS BEEN PREPARED USING FIELD MEASUREMENT DRAWINGS.
- ANY MINOR CHANGES TO THE DRAWING REQUIRED CAN BE DONE TO BEST SUIT AS PER SITE CONDITIONS DURING EXECUTION.
- THESE DRAWINGS TO BE USED ONLY FOR PROVISION OF AREA PARKING PLAN ASSOCIATED INFRASTRUCTURE.
- ANY OTHER MANDATORY, WARNING AND INFORMATORY SIGNAGE BOARDS WHICH ARE REQUIRED AS PART OF ROAD SAFETY SHALL BE EXECUTED.
- THE PARKING SIGNAGES SHOULD BE INSTALLED AS PER THE PARKING SIGNAGE MANUAL, SHARED BY DULT.
- THE LOCATION OF SIGNAGE CAN BE ADJUSTED TO BEST SUIT AS PER SITE CONDITIONS DURING EXECUTION.

REVISION DETAILS	DATE	REV. NO

SUBMITTED TO:

BRUHAT BENGALURU MAHANAGARA PALIKE

PROJECT TITLE:

**AREA PARKING PLAN
 YELAHANKA ZONE - WARD NO.5 & 1
 KOGILU MAIN ROAD
 (5001-5002, 5003-5004 & 1013-1014)**

DRAWING TITLE:

**PARKING ALLOCATION PLAN
 Ch. 2+000 to Ch. 2+500**



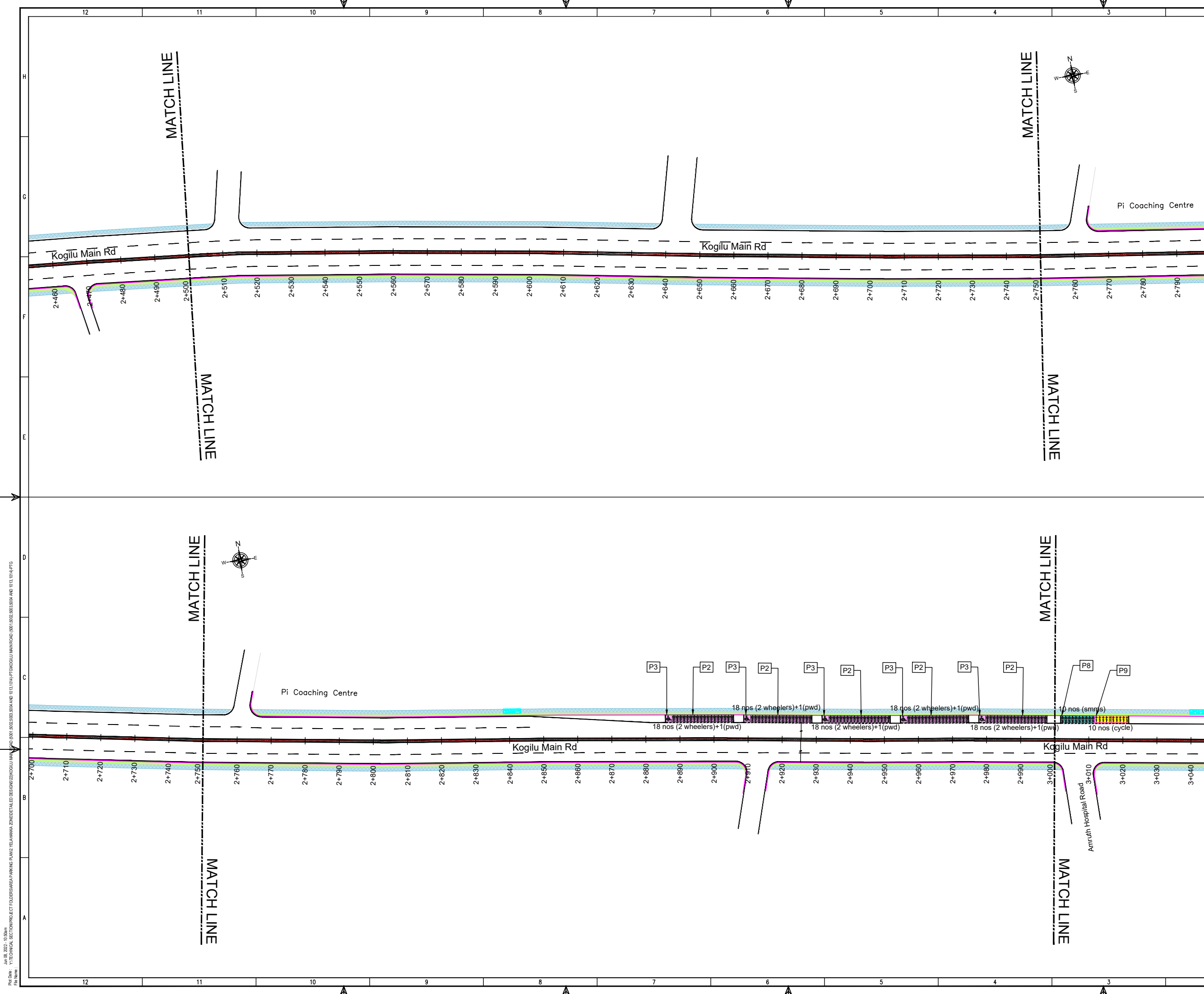
THIS DOCUMENT HAS BEEN PREPARED PURSUANT TO AND SUBJECT TO THE TERMS OF DULT. DULT ACCEPTS NO LIABILITY FOR ANY USE OF THIS DOCUMENT OR FOLLOWING DULT EXPRESS AGREEMENT TO SUCH USE OR ONLY FOR THE PURPOSES FOR WHICH IT WAS PREPARED.

AUTHORITY: Directorate of Urban Land Transport
 Urban Development Department (UDD)
 Government of Karnataka
 BMTC, TTMC, B Block, 4th Floor,
 Shantinagar, K H Road, Bengaluru - 560027
 Tel: 080-22226627, Fax: 080-22226630
 Email: dult@bmtc.gov.in, dult@ttmc.gov.in
 www.urbantransport.kar.nic.in

DRAWING NUMBER: TPE/APPYZ/08/2021/PAP/KMR/05	REVISION: R0	DATE: JUN 2022	SHEET NUMBER: 05 OF 07
DESIGNED: SHC	DRAWN: PTG	CHECKED: SK	

ISSUED ON BEHALF OF DIRECTORATE OF URBAN LAND TRANSPORT

Jan 08, 2022 - 10:48am
 PLOT NO: VTECHNICAL SECTION/PROJECT TOLLERS/AREA PARKING PLANS, YELAHANKA ZONE/DETAILED DESIGN/27KOGILU MAIN ROAD (5001-5002,5003,5004 AND 1013,1014)/PTG
 FOR NAME



THIS DRAWING IS THE PROPERTY OF DULT AND SHALL NOT BE COPIED OR USED WITHOUT WRITTEN PERMISSION. PROVIDING QUALITY CONTROL AND QUALITY ASSURANCE, WHICH INCLUDES QUALITY OF MATERIALS USED AND WORKMANSHIP PROVIDED ALONG WITH SUPERVISION SHALL BE THE RESPONSIBILITY OF THE CONTRACTOR AND THE PROFESSIONALS INVOLVED FOR SUPERVISION OF CONSTRUCTION WORK BEFORE, DURING AND AFTER EXECUTION OF SUCH CONSTRUCTION WORK.

LEGEND:

- : PROPOSED CENTER LINE
- - - : LANE MARKING
- - - : ACCESS LANE MARKING
- : EDGE LANE MARKING
- : PROPOSED KERB LINE
- : PROPOSED FOOTPATH
- [P1] : PROPOSED SIGN BOARD
- [] : PROPOSED CYCLE HUB
- [] : PROPOSED SAMS HUB
- [] : PROPOSED TWO WHEELER PARKING
- [] : PROPOSED PWD (PERSON WITH DISABILITIES) PARKING
- [] : PROPOSED AUTO RICKSHAW PARKING
- [] : PROPOSED CAR PARKING
- [] : PROPOSED LIGHT COMMERCIAL VEHICLE (LCV) PARKING
- [] : PROPOSED HEAVY COMMERCIAL VEHICLE (HCV) PARKING
- [] : PROPOSED LOADING/UNLOADING ZONE
- [] : PROPOSED PICK-UP/DROP-OFF ZONE
- [] : EXISTING FOOTPATH
- [] : EXISTING SHOULDER
- [] : EXISTING BUS STOP
- [] : EXISTING RAMP/ENTRANCE

PURPOSE OF ISSUE:
PARKING ARRANGEMENT PLAN

NOTES:

- ALL DIMENSION ARE IN METRES UNLESS MENTIONED OTHERWISE.
- DIMENSION ARE NOT TO BE SCALED, ONLY WRITTEN DIMENSION SHALL BE FOLLOWED.
- THE GENERAL ARRANGEMENT PLAN HAS BEEN PREPARED USING FIELD MEASUREMENT DRAWINGS.
- ANY MINOR CHANGES TO THE DRAWING REQUIRED CAN BE DONE TO BEST SUIT AS PER SITE CONDITIONS DURING EXECUTION.
- THESE DRAWINGS TO BE USED ONLY FOR PROVISION OF AREA PARKING PLAN ASSOCIATED INFRASTRUCTURE.
- ANY OTHER MANDATORY, WARNING AND INFORMATORY SIGNAGE BOARDS WHICH ARE REQUIRED AS PART OF ROAD SAFETY SHALL BE EXECUTED.
- THE PARKING SIGNAGES SHOULD BE INSTALLED AS PER THE PARKING SIGNAGE MANUAL, SHARED BY DULT.
- THE LOCATION OF SIGNAGE CAN BE ADJUSTED TO BEST SUIT AS PER SITE CONDITIONS DURING EXECUTION.

REVISION DETAILS	DATE	REV. NO

SUBMITTED TO:

BRUHAT BENGALURU MAHANAGARA PALIKE

PROJECT TITLE:

**AREA PARKING PLAN
 YELAHANKA ZONE - WARD NO.5 & 1
 KOGILU MAIN ROAD
 (5001-5002, 5003-5004 & 1013-1014)**

DRAWING TITLE:

**PARKING ALLOCATION PLAN
 Ch. 2+500 to Ch. 3+000**



THIS DOCUMENT HAS BEEN PREPARED PURSUANT TO AND SUBJECT TO THE TERMS OF DULT. DULT ACCEPTS NO LIABILITY FOR ANY USE OF THIS DOCUMENT OR FOLLOWING DULT EXPRESS AGREEMENT TO SUCH USE OR ONLY FOR THE PURPOSES FOR WHICH IT WAS PREPARED.

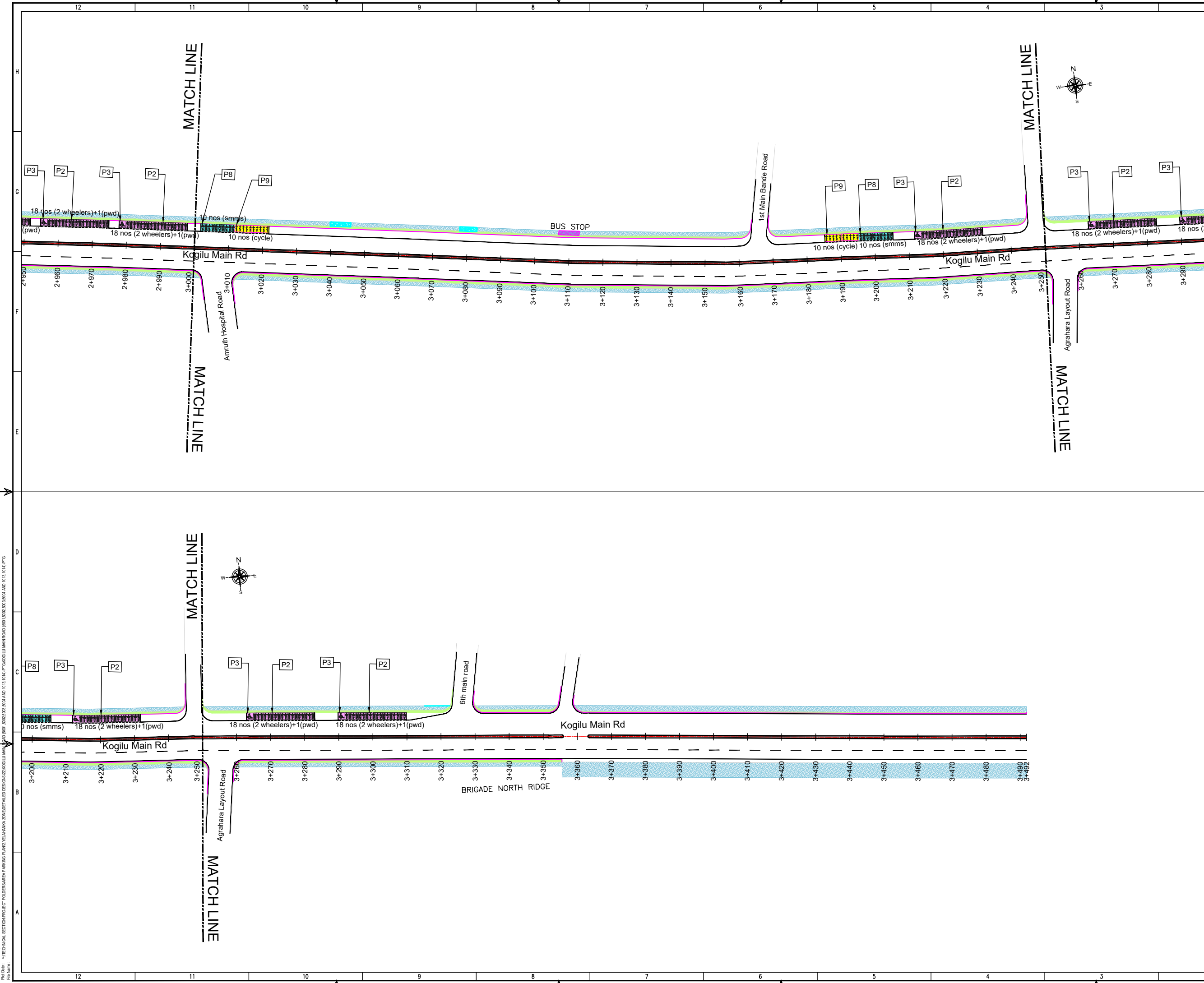
AUTHORITY:

Directorate of Urban Land Transport
 Urban Development Department (UDD)
 Government of Karnataka
 BMTC, TTMC, B Block, 4th Floor,
 Shantinagar, K H Road, Bengaluru - 560027
 Tel: 080-22226627, Fax: 080-22226630
 Email: dult@bmtc.gov.in, dult@ttmc.gov.in
 www.urbantransport.kar.nic.in

DRAWING NUMBER: TPE/APPYZ/08/2021/PAP/KMR/06	REVISION: R0	DATE: JUN 2022	SHEET NUMBER: 06 OF 07
DESIGNED: SHC	DRAWN: PTG	CHECKED: SK	

ISSUED ON BEHALF OF DIRECTORATE OF URBAN LAND TRANSPORT

Jan 08, 2022 - 10:58am
 P:\24\16\VT\TECHNICAL SECTIONS\PROJECT\TOURERSAREA PARKING PLANS\YELAHANKA ZONE\DETAILED DESIGN\KOGILU MAIN ROAD\5001-5002, 5003-5004 AND 1013-1014.PTG
 P:\24\16\VT\TECHNICAL SECTIONS\PROJECT\TOURERSAREA PARKING PLANS\YELAHANKA ZONE\DETAILED DESIGN\KOGILU MAIN ROAD\5001-5002, 5003-5004 AND 1013-1014.PTG



THIS DRAWING IS THE PROPERTY OF DULT AND SHALL NOT BE COPIED OR USED WITHOUT WRITTEN PERMISSION.
 PROVIDING QUALITY CONTROL AND QUALITY ASSURANCE, WHICH INCLUDES QUALITY OF MATERIALS USED AND WORKMANSHIP PROVIDED ALONG WITH SUPERVISION SHALL BE THE RESPONSIBILITY OF THE CONTRACTOR AND THE PROFESSIONALS INVOLVED FOR THE SUPERVISION OF CONSTRUCTION WORK BEFORE, DURING AND AFTER EXECUTION OF SUCH CONSTRUCTION WORK.

LEGEND:

- PROPOSED CENTER LINE
- EXISTING FOOTPATH
- LANE MARKING
- EXISTING SHOULDER
- ACCESS LANE MARKING
- EXISTING BUS STOP
- EDGE LANE MARKING
- EXISTING RAMP/ENTRANCE
- PROPOSED KERB LINE
- PROPOSED FOOTPATH
- P1 : PROPOSED SIGN BOARD
- PROPOSED CYCLE HUB
- PROPOSED SAMS HUB
- PROPOSED TWO WHEELER PARKING
- PROPOSED PWD (PERSON WITH DISABILITIES) PARKING
- PROPOSED AUTO RICKSHAW PARKING
- PROPOSED CAR PARKING
- PROPOSED LIGHT COMMERCIAL VEHICLE (LCV) PARKING
- PROPOSED HEAVY COMMERCIAL VEHICLE (HCV) PARKING
- PROPOSED LOADING/UNLOADING ZONE
- UNLOADING
- Pick-up/ Drop-off
- PICK-UP/DROP-OFF ZONE

PARKING ARRANGEMENT PLAN

NOTES:

- ALL DIMENSION ARE IN METRES UNLESS MENTIONED OTHERWISE.
- DIMENSION ARE NOT TO BE SCALED, ONLY WRITTEN DIMENSION SHALL BE FOLLOWED.
- THE GENERAL ARRANGEMENT PLAN HAS BEEN PREPARED USING FIELD MEASUREMENT DRAWINGS.
- ANY MINOR CHANGES TO THE DRAWING REQUIRED CAN BE DONE TO BEST SUIT AS PER SITE CONDITIONS DURING EXECUTION.
- THESE DRAWINGS TO BE USED ONLY FOR PROVISION OF AREA PARKING PLAN ASSOCIATED INFRASTRUCTURE.
- ANY OTHER MANDATORY, WARNING AND INFORMATORY SIGNAGE BOARDS WHICH ARE REQUIRED AS PART OF ROAD SAFETY SHALL BE EXECUTED.
- THE PARKING SIGNAGES SHOULD BE INSTALLED AS PER THE PARKING SIGNAGE MANUAL SHARED BY DULT.
- THE LOCATION OF SIGNAGE CAN BE ADJUSTED TO BEST SUIT AS PER SITE CONDITIONS DURING EXECUTION.

REVISION DETAILS	DATE	REV. NO.

SUBMITTED TO:

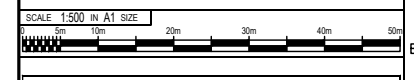
BRUHAT BENGALURU MAHANAGARA PALIKE

PROJECT TITLE:

**AREA PARKING PLAN
 YELAHANKA ZONE - WARD NO.5 & 1
 KOGILU MAIN ROAD
 (5001-5002, 5003-5004 & 1013-1014)**

DRAWING TITLE:

**PARKING ALLOCATION PLAN
 Ch. 3+000 to Ch. 3+492**



THIS DOCUMENT HAS BEEN PREPARED PURSUANT TO AND SUBJECT TO THE TERMS OF DULT. DULT ACCEPTS NO LIABILITY FOR ANY USE OF THIS DOCUMENT OR FOLLOWING DULT EXPRESS AGREEMENT TO SUCH USE OR ONLY FOR THE PURPOSES FOR WHICH IT WAS PREPARED.

AUTHORITY: Directorate of Urban Land Transport
 Urban Development Department (UDD)
 Government of Karnataka
 BMTC, TTMC, 19 Block, 4th Floor,
 Shantinagar, K H Road, Bengaluru - 560027
 Tel: 080-22226627, Fax: 080-22226630
 Email: dult@brhatbengaluru.gov.in
 www.urbantransport.kar.nic.in

DRAWING NUMBER: TPE/APPY/Z/08/2021/PAP/KMR/07

REVISION: R0

DATE: JUN 2022

SHEET NUMBER: 07 OF 07

DESIGNED: SHC

DRAWN: PTG

CHECKED: SK

ISSUED ON BEHALF OF DIRECTORATE OF URBAN LAND TRANSPORT

Jan 08, 2022 - 10:58am
 Proj No: VT/TECHNICAL SECTION/PROJECT FOLDER/SUBAREA PARKING PLANS YELAHANKA ZONE/DETAILED DESIGN/27/KOGILU MAIN ROAD
 File Name:

THIS DRAWING IS THE PROPERTY OF DULT AND SHALL NOT BE COPIED OR USED WITHOUT WRITTEN PERMISSION.
 PROVIDING QUALITY CONTROL AND QUALITY ASSURANCE, WHICH INCLUDES QUALITY OF MATERIALS USED AND WORKMANSHIP PROVIDED ALONG WITH SUPERVISION SHALL BE THE RESPONSIBILITY OF THE CONTRACTOR AND THE PROFESSIONALS INVOLVED FOR SUPERVISION OF CONSTRUCTION WORK BEFORE, DURING AND AFTER EXECUTION OF SUCH CONSTRUCTION WORK.

LEGEND:

- : PROPOSED CENTER LINE
- - - : LANE MARKING
- - - : ACCESS LANE MARKING
- : EDGE LANE MARKING
- : PROPOSED KERB LINE
- : PROPOSED FOOTPATH
- [P1] : PROPOSED SIGN BOARD
- [] : PROPOSED CYCLE HUB
- [] : PROPOSED SMMS HUB
- [] : PROPOSED TWO WHEELER PARKING
- [] : PROPOSED PWD (PERSON WITH DISABILITIES) PARKING
- [] : PROPOSED AUTO RICKSHAW PARKING
- [] : PROPOSED CAR PARKING
- [] : PROPOSED LIGHT COMMERCIAL VEHICLE (LCV) PARKING
- [] : PROPOSED HEAVY COMMERCIAL VEHICLE (HCV) PARKING
- [] : PROPOSED LOADING/UNLOADING ZONE
- [] : PROPOSED PICK-UP/DROP-OFF ZONE
- : EXISTING FOOTPATH
- : EXISTING SHOULDER
- : EXISTING BUS STOP
- : EXISTING RAMP/ENTRANCE

PARKING ARRANGEMENT PLAN

- NOTES:**
- ALL DIMENSION ARE IN METRES UNLESS MENTIONED OTHERWISE.
 - DIMENSION ARE NOT TO BE SCALED, ONLY WRITTEN DIMENSION SHALL BE FOLLOWED.
 - THE GENERAL ARRANGEMENT PLAN HAS BEEN PREPARED USING FIELD MEASUREMENT DRAWINGS.
 - ANY MINOR CHANGES TO THE DRAWING REQUIRED CAN BE DONE TO BEST SUIT AS PER SITE CONDITIONS DURING EXECUTION.
 - THESE DRAWINGS TO BE USED ONLY FOR PROVISION OF AREA PARKING PLAN ASSOCIATED INFRASTRUCTURE.
 - ANY OTHER MANDATORY, WARNING AND INFORMATORY SIGNAGE BOARDS WHICH ARE REQUIRED AS PART OF ROAD SAFETY SHALL BE EXECUTED.
 - THE PARKING SIGNAGES SHOULD BE INSTALLED AS PER THE PARKING SIGNAGE MANUAL SHARED BY DULT.
 - THE LOCATION OF SIGNAGE CAN BE ADJUSTED TO BEST SUIT AS PER SITE CONDITIONS DURING EXECUTION.

REVISION DETAILS	DATE	REV NO

SUBMITTED TO:
BRUHAT BENGALURU MAHANAGARA PALIKE

PROJECT TITLE:
AREA PARKING PLAN YELAHANKA ZONE - WARD NO. 05 BELAHALLI MAIN ROAD (5005-5006)

DRAWING TITLE:
PARKING ALLOCATION PLAN Ch. 0+000 to Ch. 0+500



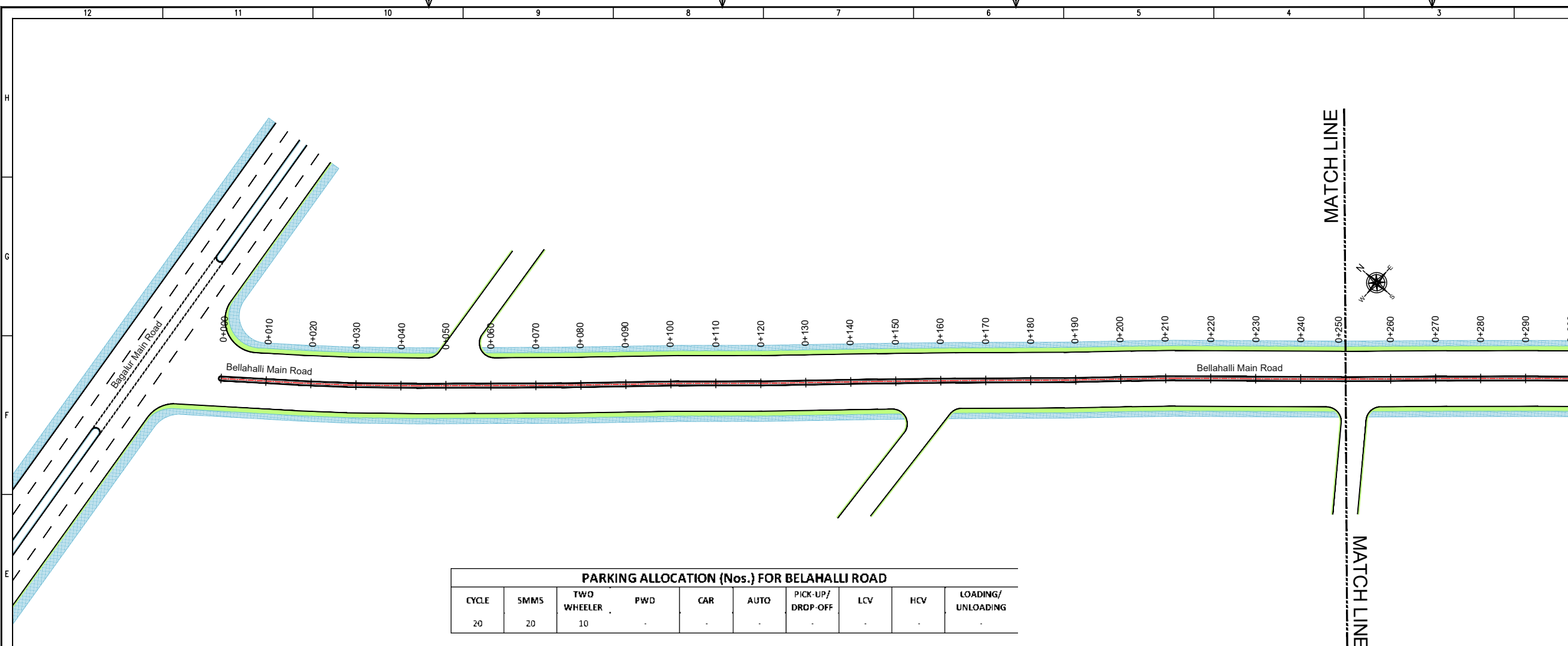
THIS DOCUMENT HAS BEEN PREPARED PURSUANT TO AND SUBJECT TO THE TERMS OF DULT. DULT ACCEPTS NO LIABILITY FOR ANY USE OF THIS DOCUMENT OR FOLLOWING DULT EXPRESS AGREEMENT TO SUCH USE OR ONLY FOR THE PURPOSES FOR WHICH IT WAS PREPARED.

AUTHORITY: Directorate of Urban Land Transport
 Urban Development Department (UDD)
 Government of Karnataka
 BMTCL, T.T.M.C., 'B' Block, 4th Floor,
 Sharninagar, K.H. Road, Bengaluru - 560027
 Tel: 080-22236627, Fax: 080-22236630
 Email: dultbangalore@gmail.com
 www.urbantransport.kar.nic.in

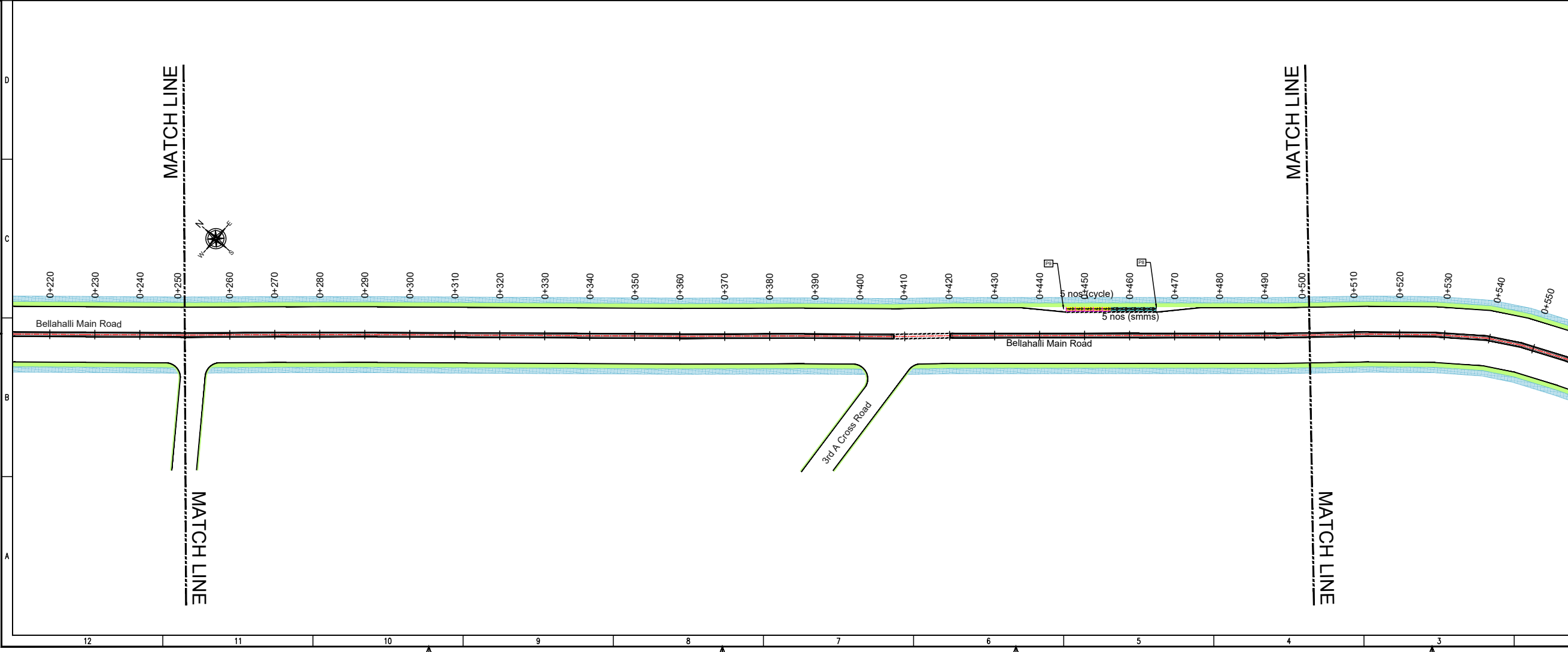
DRAWING NUMBER:	REVISION:	DATE:	SHEET NUMBER:
TPE/APPYZ/08/2021/PAP/BMR/01	R0	JUN 2022	01 OF 05

DESIGNED:	DRAWN:	CHECKED:
SHC	LLG	SK

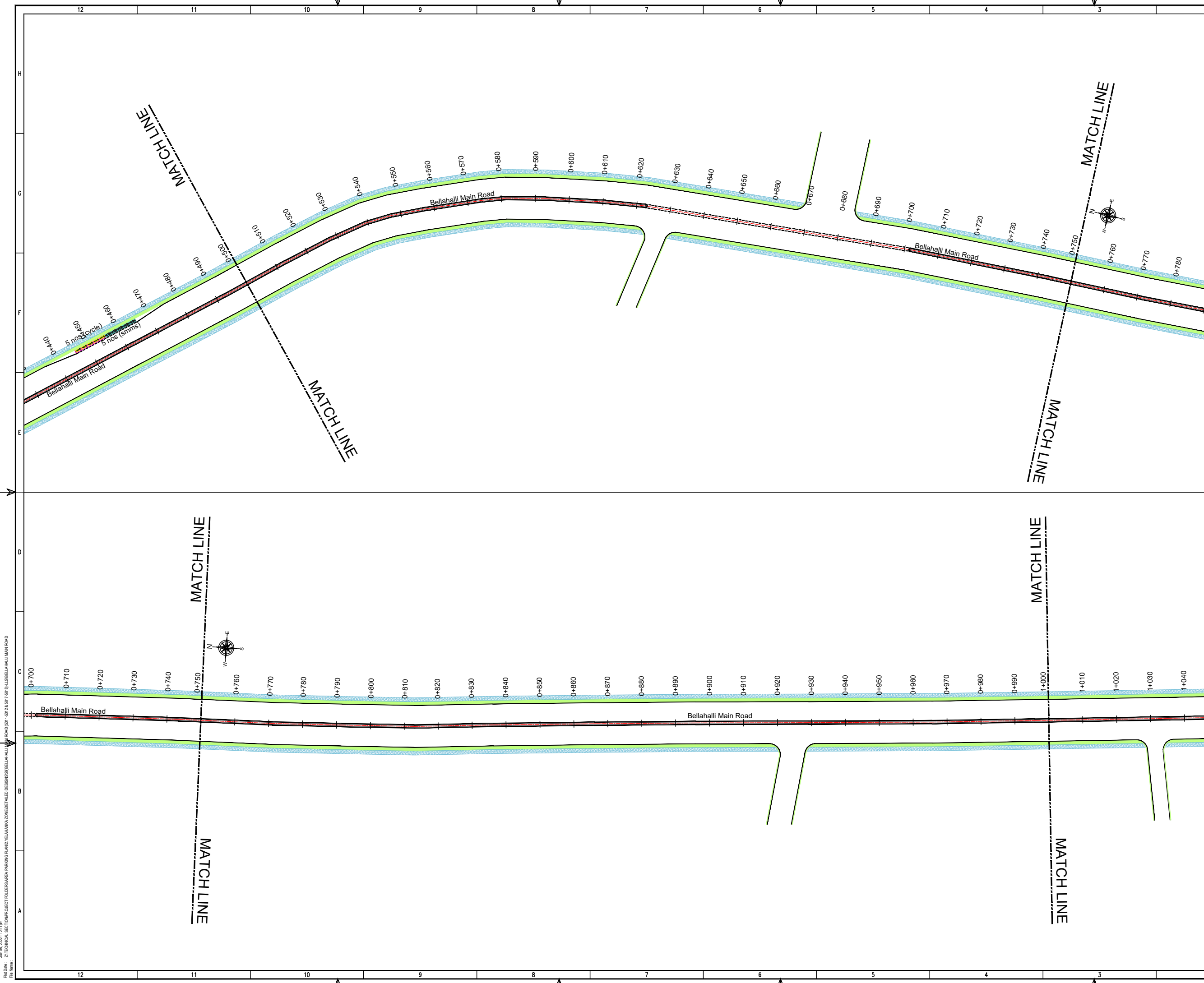
ISSUED ON BEHALF OF DIRECTORATE OF URBAN LAND TRANSPORT



CYCLE	SMMS	TWO WHEELER	PWD	CAR	AUTO	PICK-UP/DROP-OFF	LCV	HCV	LOADING/UNLOADING
20	20	10	-	-	-	-	-	-	-



Jun 08, 2022, 12:11 pm
 File Name: Z:\TECHNICAL SECTION\PROJECT FOLDER\AREA PARKING PLAN\2 YELAHANKA ZONE\REVISED DESIGN\05 BELAHALLI MAIN ROAD\0501-5005-5006-05\0501-5005-5006-05 BELAHALLI MAIN ROAD.dwg



THIS DRAWING IS THE PROPERTY OF DULT AND SHALL NOT BE COPIED OR USED WITHOUT WRITTEN PERMISSION. PROVIDING QUALITY CONTROL AND QUALITY ASSURANCE, WHICH INCLUDES QUALITY OF MATERIALS USED AND WORKMANSHIP PROVIDED ALONG WITH SUPERVISION SHALL BE THE RESPONSIBILITY OF THE CONTRACTOR AND THE PROFESSIONALS INVOLVED FOR SUPERVISION OF CONSTRUCTION WORK BEFORE, DURING AND AFTER EXECUTION OF SUCH CONSTRUCTION WORK.

LEGEND:

- : PROPOSED CENTER LINE
- - - : LANE MARKING
- : ACCESS LANE MARKING
- : EDGE LANE MARKING
- : PROPOSED KERB LINE
- [P1] : PROPOSED SIGN BOARD
- [] : PROPOSED CYCLE HUB
- [] : PROPOSED SMS HUB
- [] : PROPOSED TWO WHEELER PARKING
- [] : PROPOSED PWD (PERSON WITH DISABILITIES) PARKING
- [] : PROPOSED AUTO RICKSHAW PARKING
- [] : PROPOSED CAR PARKING
- [LCV] : PROPOSED LIGHT COMMERCIAL VEHICLE (LCV) PARKING
- [HCV] : PROPOSED HEAVY COMMERCIAL VEHICLE (HCV) PARKING
- [Loading/Unloading] : PROPOSED LOADING/UNLOADING ZONE
- [Pick-up/Drop-off] : PROPOSED PICK-UP/DROP-OFF ZONE
- [] : EXISTING FOOTPATH
- [] : EXISTING SHOULDER
- [] : EXISTING BUS STOP
- [] : EXISTING RAMP/ENTRANCE

PURPOSE OF ISSUE:
PARKING ARRANGEMENT PLAN

NOTES:

- ALL DIMENSION ARE IN METRES UNLESS MENTIONED OTHERWISE.
- DIMENSION ARE NOT TO BE SCALED, ONLY WRITTEN DIMENSION SHALL BE FOLLOWED.
- THE GENERAL ARRANGEMENT PLAN HAS BEEN PREPARED USING FIELD MEASUREMENT DRAWINGS.
- ANY MINOR CHANGES TO THE DRAWING REQUIRED CAN BE DONE TO BEST SUIT AS PER SITE CONDITIONS DURING EXECUTION.
- THESE DRAWINGS TO BE USED ONLY FOR PROVISION OF AREA PARKING PLAN ASSOCIATED INFRASTRUCTURE.
- ANY OTHER MANDATORY, WARNING AND INFORMATORY SIGNAGE BOARDS WHICH ARE REQUIRED AS PART OF ROAD SAFETY SHALL BE EXECUTED.
- THE PARKING SIGNAGES SHOULD BE INSTALLED AS PER THE PARKING SIGNAGE MANUAL SHARED BY DULT.
- THE LOCATION OF SIGNAGE CAN BE ADJUSTED TO BEST SUIT AS PER SITE CONDITIONS DURING EXECUTION.

REVISION DETAILS	DATE	REV	NO

SUBMITTED TO:
BRUHAT BENGALURU MAHANAGARA PALIKE

PROJECT TITLE:
AREA PARKING PLAN YELAHANKA ZONE - WARD NO. 05 BELLAHALLI MAIN ROAD (5005-5006)

DRAWING TITLE:
PARKING ALLOCATION PLAN Ch. 0+500 to Ch. 1+000



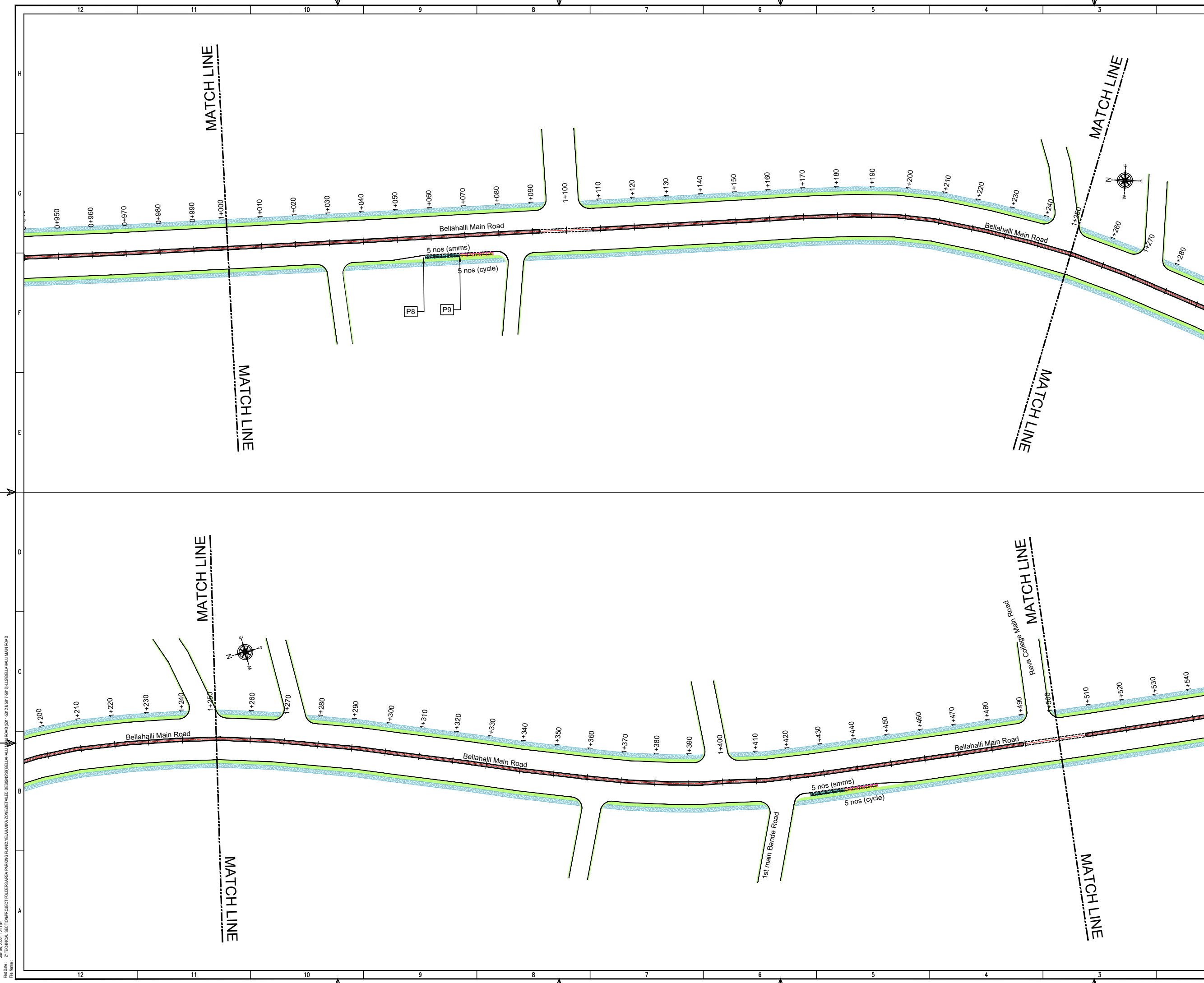
THIS DOCUMENT HAS BEEN PREPARED PURSUANT TO AND SUBJECT TO THE TERMS OF DULT. DULT ACCEPTS NO LIABILITY FOR ANY USE OF THIS DOCUMENT OR FOLLOWING DULT EXPRESS AGREEMENT TO SUCH USE OR ONLY FOR THE PURPOSES FOR WHICH IT WAS PREPARED.

AUTHORITY:
Directorate of Urban Land Transport
Urban Development Department (UDD)
Government of Karnataka
BMTCL, T.T.M.C., 'B' Block, 4th Floor,
Shamlingar, K.H. Road, Bengaluru - 560027
Tel: 080-22226627, Fax: 080-22226630
Email: dultbangalore@gmail.com
www.urbantransport.kar.nic.in

DRAWING NUMBER: TPE/APP/YZ/08/2021/PAP/BMR/02	REVISION: R0	DATE: JUN 2022	SHEET NUMBER: 02 OF 05
DESIGNED: SHC	DRAWN: LLG	CHECKED: SK	

ISSUED ON BEHALF OF DIRECTORATE OF URBAN LAND TRANSPORT

Jun 08, 2022 - 12:11 pm
 File Name: Z:\TECHNICAL SECTION\PROJECT FILES\AREA PARKING PLAN\2 YELAHANKA ZONE\REVISED DESIGN\02 BELLAHALLI MAIN ROAD\0011-0012 & 0017-0018-LLG\BELLAHALLI MAIN ROAD



THIS DRAWING IS THE PROPERTY OF DULT AND SHALL NOT BE COPIED OR USED WITHOUT WRITTEN PERMISSION. PROVIDING QUALITY CONTROL AND QUALITY ASSURANCE, WHICH INCLUDES QUALITY OF MATERIALS USED AND WORKMANSHIP PROVIDED ALONG WITH SUPERVISION SHALL BE THE RESPONSIBILITY OF THE CONTRACTOR AND THE PROFESSIONALS INVOLVED FOR SUPERVISION OF CONSTRUCTION WORK BEFORE, DURING AND AFTER EXECUTION OF SUCH CONSTRUCTION WORK.

LEGEND:

- : PROPOSED CENTER LINE
- - - : LANE MARKING
- - - - : ACCESS LANE MARKING
- : EDGE LANE MARKING
- : PROPOSED KERB LINE
- [P1] : PROPOSED SIGN BOARD
- [] : PROPOSED CYCLE HUB
- [] : PROPOSED SMMS HUB
- [] : PROPOSED TWO WHEELER PARKING
- [] : PROPOSED PWD (PERSON WITH DISABILITIES) PARKING
- [] : PROPOSED AUTO RICKSHAW PARKING
- [] : PROPOSED CAR PARKING
- [LCV] : PROPOSED LIGHT COMMERCIAL VEHICLE (LCV) PARKING
- [HCV] : PROPOSED HEAVY COMMERCIAL VEHICLE (HCV) PARKING
- [Loading/Unloading] : PROPOSED LOADING/UNLOADING ZONE
- [Pick-up/Drop-off] : PROPOSED PICK-UP/DROP-OFF ZONE
- [] : EXISTING FOOTPATH
- [] : EXISTING SHOULDER
- [] : EXISTING BUS STOP
- [] : EXISTING RAMP/ENTRANCE

PURPOSE OF ISSUE:
PARKING ARRANGEMENT PLAN

NOTES:

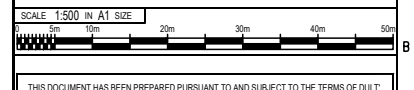
- ALL DIMENSION ARE IN METRES UNLESS MENTIONED OTHERWISE.
- DIMENSION ARE NOT TO BE SCALED, ONLY WRITTEN DIMENSION SHALL BE FOLLOWED.
- THE GENERAL ARRANGEMENT PLAN HAS BEEN PREPARED USING FIELD MEASUREMENT DRAWINGS.
- ANY MINOR CHANGES TO THE DRAWING REQUIRED CAN BE DONE TO BEST SUIT AS PER SITE CONDITIONS DURING EXECUTION.
- THESE DRAWINGS TO BE USED ONLY FOR PROVISION OF AREA PARKING PLAN ASSOCIATED INFRASTRUCTURE.
- ANY OTHER MANDATORY, WARNING AND INFORMATORY SIGNAGE BOARDS WHICH ARE REQUIRED AS PART OF ROAD SAFETY SHALL BE EXECUTED.
- THE PARKING SIGNAGES SHOULD BE INSTALLED AS PER THE PARKING SIGNAGE MANUAL SHARED BY DULT.
- THE LOCATION OF SIGNAGE CAN BE ADJUSTED TO BEST SUIT AS PER SITE CONDITIONS DURING EXECUTION.

REVISION DETAILS	DATE	REV. NO.

SUBMITTED TO:
BRUHAT BENGALURU MAHANAGARA PALIKE

PROJECT TITLE:
AREA PARKING PLAN YELAHANKA ZONE - WARD NO. 05 BELLAHALLI MAIN ROAD (5005-5006)

DRAWING TITLE:
PARKING ALLOCATION PLAN Ch. 1+000 to Ch. 1+500



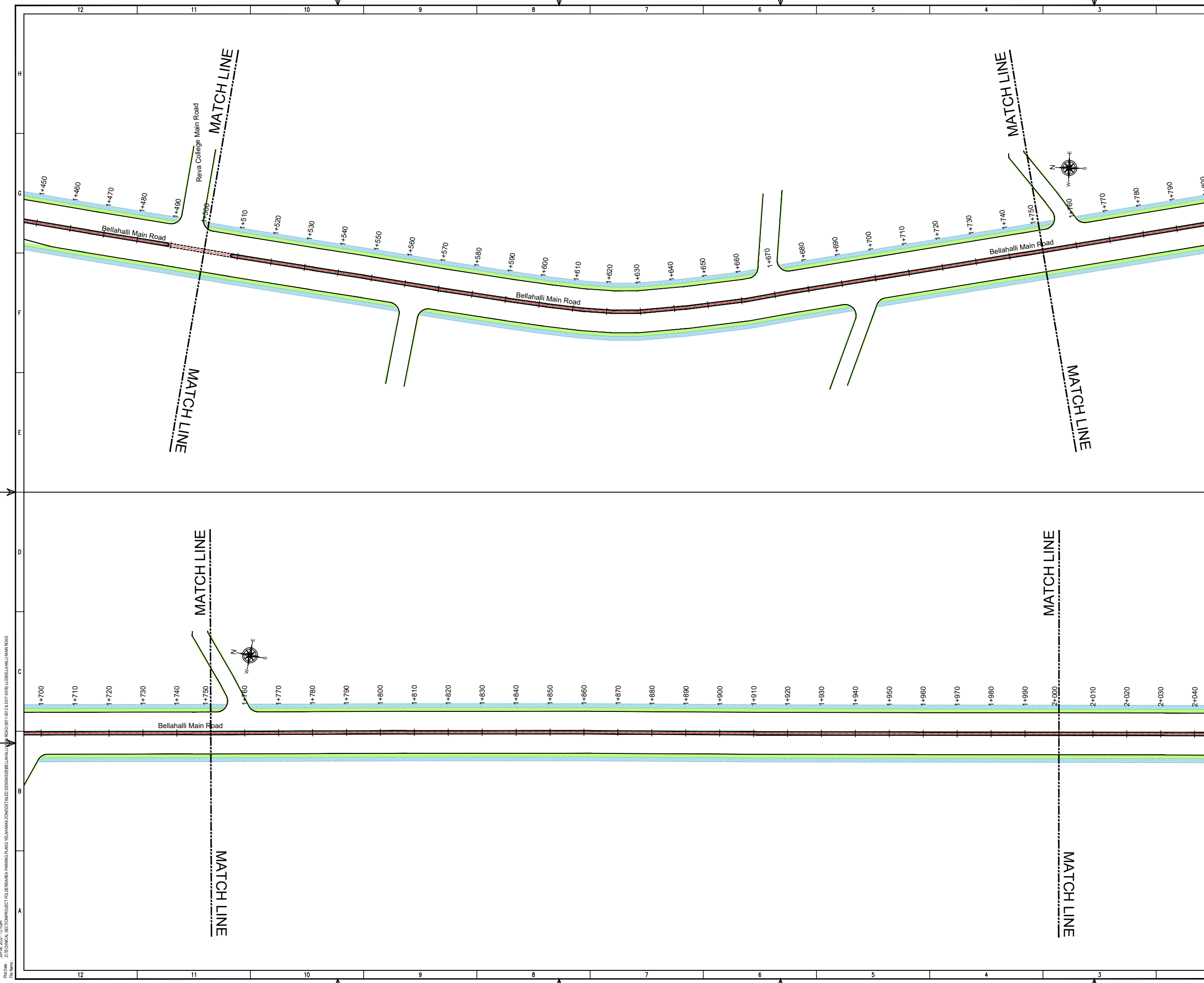
THIS DOCUMENT HAS BEEN PREPARED PURSUANT TO AND SUBJECT TO THE TERMS OF DULT. DULT ACCEPTS NO LIABILITY FOR ANY USE OF THIS DOCUMENT OR FOLLOWING DULT EXPRESS AGREEMENT TO SUCH USE OR ONLY FOR THE PURPOSES FOR WHICH IT WAS PREPARED.

AUTHORITY: Directorate of Urban Land Transport
 Urban Development Department (UDD)
 Government of Karnataka
 BMTCL, T.T.M.C., 'B' Block, 4th Floor,
 Shraminagar, K.H. Road, Bengaluru - 560027
 Tel: 080-22236627, Fax: 080-22236630
 Email: dultbangalore@gmail.com
 www.urbantransport.kar.nic.in

DRAWING NUMBER: TPE/APP/YZ/08/2021/PAP/BMR/03	REVISION: R0	DATE: JUN 2022	SHEET NUMBER: 03 OF 05
DESIGNED: SHC	DRAWN: LLG	CHECKED: SK	

ISSUED ON BEHALF OF DIRECTORATE OF URBAN LAND TRANSPORT

Jun 08, 2022, 12:11 pm
 File Name: Z:\TECHNICAL SECTION\PROJECT POLYMER AREA PARKING PLAN 2\YELAHANKA ZONE\RETAILED DESIGN\02 BELLAHALLI MAIN ROAD\001-5002 & 001-5006-LLG BELLAHALLI MAIN ROAD



THIS DRAWING IS THE PROPERTY OF DULT AND SHALL NOT BE COPIED OR USED WITHOUT WRITTEN PERMISSION.
 PROVIDING QUALITY CONTROL AND QUALITY ASSURANCE, WHICH INCLUDES QUALITY OF MATERIALS USED AND WORKMANSHIP PROVIDED ALONG WITH SUPERVISION SHALL BE THE RESPONSIBILITY OF THE CONTRACTOR AND THE PROFESSIONALS INVOLVED FOR SUPERVISION OF CONSTRUCTION WORK BEFORE, DURING AND AFTER EXECUTION OF SUCH CONSTRUCTION WORK.

LEGEND:

---	: PROPOSED CENTER LINE	---	: EXISTING FOOTPATH
- - -	: LANE MARKING	---	: EXISTING SHOULDER
- - - -	: ACCESS LANE MARKING	---	: EXISTING BUS STOP
---	: EDGE LANE MARKING	---	: EXISTING RAMP/ENTRANCE
---	: PROPOSED KERB LINE		
[P1]	: PROPOSED SIGN BOARD		
[Cyc]	: PROPOSED CYCLE HUB		
[Sms]	: PROPOSED SMS HUB		
[2W]	: PROPOSED TWO WHEELER PARKING		
[PwD]	: PROPOSED PWD (PERSON WITH DISABILITIES) PARKING		
[AR]	: PROPOSED AUTO RICKSHAW PARKING		
[CP]	: PROPOSED CAR PARKING		
[LCV]	: PROPOSED LIGHT COMMERCIAL VEHICLE (LCV) PARKING		
[HCV]	: PROPOSED HEAVY COMMERCIAL VEHICLE (HCV) PARKING		
[LU]	: PROPOSED LOADING/UNLOADING ZONE		
[P/D]	: PROPOSED PICK-UP/DROP-OFF ZONE		

PURPOSE OF ISSUE:
PARKING ARRANGEMENT PLAN

- NOTES:**
1. ALL DIMENSION ARE IN METRES UNLESS MENTIONED OTHERWISE.
 2. DIMENSION ARE NOT TO BE SCALED, ONLY WRITTEN DIMENSION SHALL BE FOLLOWED.
 3. THE GENERAL ARRANGEMENT PLAN HAS BEEN PREPARED USING FIELD MEASUREMENT DRAWINGS.
 4. ANY MINOR CHANGES TO THE DRAWING REQUIRED CAN BE DONE TO BEST SUIT AS PER SITE CONDITIONS DURING EXECUTION.
 5. THESE DRAWINGS TO BE USED ONLY FOR PROVISION OF AREA PARKING PLAN ASSOCIATED INFRASTRUCTURE.
 6. ANY OTHER MANDATORY, WARNING AND INFORMATORY SIGNAGE BOARDS WHICH ARE REQUIRED AS PART OF ROAD SAFETY SHALL BE EXECUTED.
 7. THE PARKING SIGNAGES SHOULD BE INSTALLED AS PER THE PARKING SIGNAGE MANUAL SHARED BY DULT.
 8. THE LOCATION OF SIGNAGE CAN BE ADJUSTED TO BEST SUIT AS PER SITE CONDITIONS DURING EXECUTION.

REVISION DETAILS	DATE	REV NO

SUBMITTED TO:
BRUHAT BENGALURU MAHANAGARA PALIKE

PROJECT TITLE:
AREA PARKING PLAN YELAHANKA ZONE - WARD NO. 05 BELLAHALI MAIN ROAD (5005-5006)

DRAWING TITLE:
PARKING ALLOCATION PLAN Ch. 1+500 to Ch. 2+000



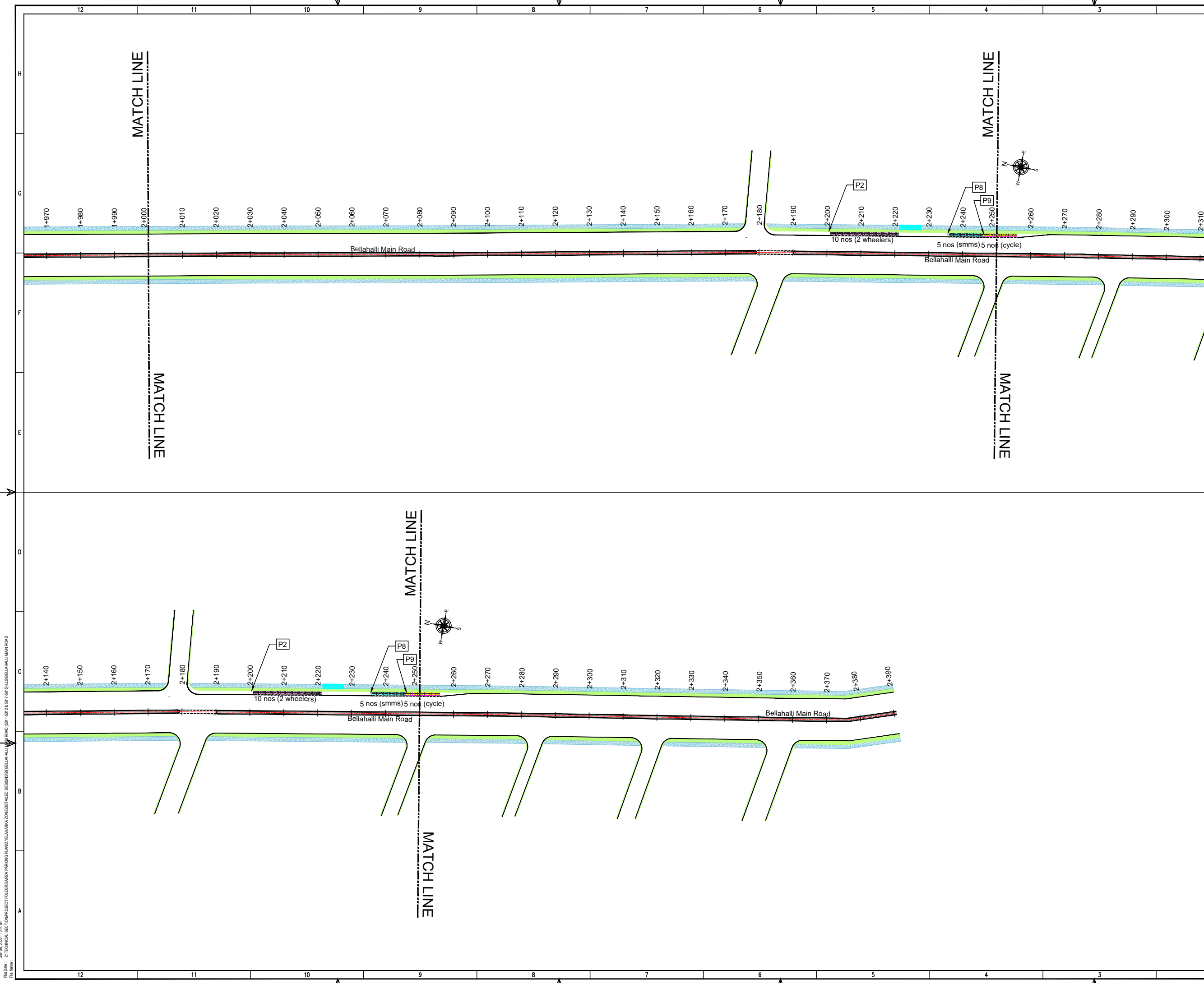
THIS DOCUMENT HAS BEEN PREPARED PURSUANT TO AND SUBJECT TO THE TERMS OF DULT. DULT ACCEPTS NO LIABILITY FOR ANY USE OF THIS DOCUMENT OR FOLLOWING DULT EXPRESS AGREEMENT TO SUCH USE OR ONLY FOR THE PURPOSES FOR WHICH IT WAS PREPARED.

AUTHORITY:
Directorate of Urban Land Transport
 Urban Development Department (UDD)
 Government of Karnataka
 BMTCL, T.T.M.C., 'B' Block, 4th Floor,
 Sharmistha, K.H. Road, Bengaluru - 560027
 Tel: 080-22236627, Fax: 080-22236630
 Email: dultbengaluru@gmail.com
 www.urbantransport.kar.nic.in

DRAWING NUMBER: TPE/APP/YZ/08/2021/PAP/BMR/04	REVISION: R0	DATE: JUN 2022	SHEET NUMBER: 04 OF 05
DESIGNED: SHC	DRAWN: LLG	CHECKED: SK	

ISSUED ON BEHALF OF DIRECTORATE OF URBAN LAND TRANSPORT

Jun 08, 2022, 12:30pm
 File Name: Z:\TECHNICAL SECTION\PROJECT POLICE AREA\AREA PARKING PLAN\2 YELAHANKA ZONE\REVISED DESIGN\2 BELLAHALI MAIN ROAD\001-1-5012 & 0117-5018-LLG\BELLAHALI MAIN ROAD



THIS DRAWING IS THE PROPERTY OF DULT AND SHALL NOT BE COPIED OR USED WITHOUT WRITTEN PERMISSION. PROVIDING QUALITY CONTROL AND QUALITY ASSURANCE, WHICH INCLUDES QUALITY OF MATERIALS USED AND WORKMANSHIP PROVIDED ALONG WITH SUPERVISION SHALL BE THE RESPONSIBILITY OF THE CONTRACTOR AND THE PROFESSIONALS INVOLVED FOR SUPERVISION OF CONSTRUCTION WORK BEFORE, DURING AND AFTER EXECUTION OF SUCH CONSTRUCTION WORK.

LEGEND:

- : PROPOSED CENTER LINE
- : LANE MARKING
- : ACCESS LANE MARKING
- : EDGE LANE MARKING
- : PROPOSED KERB LINE
- : PROPOSED FOOTPATH
- : EXISTING FOOTPATH
- : EXISTING SHOULDER
- : EXISTING BUS STOP
- : EXISTING RAMP/ENTRANCE
- : PROPOSED SIGN BOARD
- : PROPOSED CYCLE HUB
- : PROPOSED SMMS HUB
- : PROPOSED TWO WHEELER PARKING
- : PROPOSED PWD (PERSON WITH DISABILITIES) PARKING
- : PROPOSED AUTO RICKSHAW PARKING
- : PROPOSED CAR PARKING
- : PROPOSED LIGHT COMMERCIAL VEHICLE (LCV) PARKING
- : PROPOSED HEAVY COMMERCIAL VEHICLE (HCV) PARKING
- : PROPOSED LOADING/UNLOADING ZONE
- : PROPOSED PICK-UP/DROP-OFF ZONE

PURPOSE OF ISSUE:
PARKING ARRANGEMENT PLAN

NOTES:

- ALL DIMENSION ARE IN METRES UNLESS MENTIONED OTHERWISE.
- DIMENSION ARE NOT TO BE SCALED, ONLY WRITTEN DIMENSION SHALL BE FOLLOWED.
- THE GENERAL ARRANGEMENT PLAN HAS BEEN PREPARED USING FIELD MEASUREMENT DRAWINGS.
- ANY MINOR CHANGES TO THE DRAWING REQUIRED CAN BE DONE TO BEST SUIT AS PER SITE CONDITIONS DURING EXECUTION.
- THESE DRAWINGS TO BE USED ONLY FOR PROVISION OF AREA PARKING PLAN ASSOCIATED INFRASTRUCTURE.
- ANY OTHER MANDATORY, WARNING AND INFORMATORY SIGNAGE BOARDS WHICH ARE REQUIRED AS PART OF ROAD SAFETY SHALL BE EXECUTED.
- THE PARKING SIGNAGES SHOULD BE INSTALLED AS PER THE PARKING SIGNAGE MANUAL SHARED BY DULT.
- THE LOCATION OF SIGNAGE CAN BE ADJUSTED TO BEST SUIT AS PER SITE CONDITIONS DURING EXECUTION.

REVISION DETAILS	DATE	REV NO

SUBMITTED TO:
BRUHAT BENGALURU MAHANAGARA PALIKE

PROJECT TITLE:
AREA PARKING PLAN YELAHANKA ZONE - WARD NO. 05 BELLAHALI MAIN ROAD (5005-5006)

DRAWING TITLE:
PARKING ALLOCATION PLAN Ch. 2+000 to Ch. 2+390



THIS DOCUMENT HAS BEEN PREPARED PURSUANT TO AND SUBJECT TO THE TERMS OF DULT. DULT ACCEPTS NO LIABILITY FOR ANY USE OF THIS DOCUMENT OR FOLLOWING DULT EXPRESS AGREEMENT TO SUCH USE OR ONLY FOR THE PURPOSES FOR WHICH IT WAS PREPARED.

AUTHORITY: Directorate of Urban Land Transport
Urban Development Department (UDD)
Government of Karnataka
BMTCL, T.M.C., 'B' Block, 4th Floor,
Shanmugar, K.H. Road, Bengaluru - 560027
Tel: 080-22236627, Fax: 080-22236630
Email: dultbangalore@gmail.com
www.urbantransport.kar.nic.in

DRAWING NUMBER: TPE/APP/YZ/08/2021/PAP/BMR/05	REVISION: R0	DATE: JUN 2022	SHEET NUMBER: 05 OF 05
DESIGNED: SHC	DRAWN: LLG	CHECKED: SK	

ISSUED ON BEHALF OF DIRECTORATE OF URBAN LAND TRANSPORT

PWD No: 2/TECHNICAL SECTION/PROJECT FOLDER/AREA PARKING PLAN/2 YELAHANKA ZONE/RETAILED DESIGN/05 BELLAHALI MAIN ROAD (5005-5006)

THIS DRAWING IS THE PROPERTY OF DULT AND SHALL NOT BE COPIED OR USED WITHOUT WRITTEN PERMISSION. PROVIDING QUALITY CONTROL AND QUALITY ASSURANCE, WHICH INCLUDES QUALITY OF MATERIALS USED AND WORKMANSHIP PROVIDED ALONG WITH SUPERVISION SHALL BE THE RESPONSIBILITY OF THE CONTRACTOR AND THE PROFESSIONALS INVOLVED FOR SUPERVISION OF CONSTRUCTION WORK BEFORE, DURING AND AFTER EXECUTION OF SUCH CONSTRUCTION WORK.

LEGEND:

---	: PROPOSED CENTER LINE	---	: EXISTING FOOTPATH
---	: LANE MARKING	---	: EXISTING SHOULDER
---	: ACCESS LANE MARKING	---	: EXISTING BUS STOP
---	: EDGE LANE MARKING	---	: EXISTING RAMP/ENTRANCE
---	: PROPOSED KERB LINE		
---	: PROPOSED FOOTPATH		
P1	: PROPOSED SIGN BOARD		
---	: PROPOSED CYCLE HUB		
---	: PROPOSED SMMS HUB		
---	: PROPOSED TWO WHEELER PARKING		
---	: PROPOSED PWD (PERSON WITH DISABILITIES) PARKING		
---	: PROPOSED AUTO RICKSHAW PARKING		
---	: PROPOSED CAR PARKING		
---	: PROPOSED LIGHT COMMERCIAL VEHICLE (LCV) PARKING		
---	: PROPOSED HEAVY COMMERCIAL VEHICLE (HCV) PARKING		
---	: PROPOSED LOADING/UNLOADING ZONE		
---	: PROPOSED PICK-UP/DROP-OFF ZONE		

PURPOSE OF ISSUE:
PARKING ARRANGEMENT PLAN

- NOTES:**
- ALL DIMENSION ARE IN METRES UNLESS MENTIONED OTHERWISE.
 - DIMENSION ARE NOT TO BE SCALED, ONLY WRITTEN DIMENSION SHALL BE FOLLOWED.
 - THE GENERAL ARRANGEMENT PLAN HAS BEEN PREPARED USING FIELD MEASUREMENT DRAWINGS.
 - ANY MINOR CHANGES TO THE DRAWING REQUIRED CAN BE DONE TO BEST SUIT AS PER SITE CONDITIONS DURING EXECUTION.
 - THESE DRAWINGS TO BE USED ONLY FOR PROVISION OF AREA PARKING PLAN ASSOCIATED INFRASTRUCTURE.
 - ANY OTHER MANDATORY, WARNING AND INFORMATORY SIGNAGE BOARDS WHICH ARE REQUIRED AS PART OF ROAD SAFETY SHALL BE EXECUTED.
 - THE PARKING SIGNAGES SHOULD BE INSTALLED AS PER THE PARKING SIGNAGE MANUAL SHARED BY DULT.
 - THE LOCATION OF SIGNAGE CAN BE ADJUSTED TO BEST SUIT AS PER SITE CONDITIONS DURING EXECUTION.

REVISION DETAILS	DATE	REV. NO.

SUBMITTED TO:
BRUHAT BENGALURU MAHANAGARA PALIKE

PROJECT TITLE:
AREA PARKING PLAN YELAHANKA ZONE - WARD NO. 05 SAMPIGEHALI MAIN ROAD (5013-5014)

DRAWING TITLE:
PARKING ALLOCATION PLAN Ch. 0+000 to Ch. 0+293

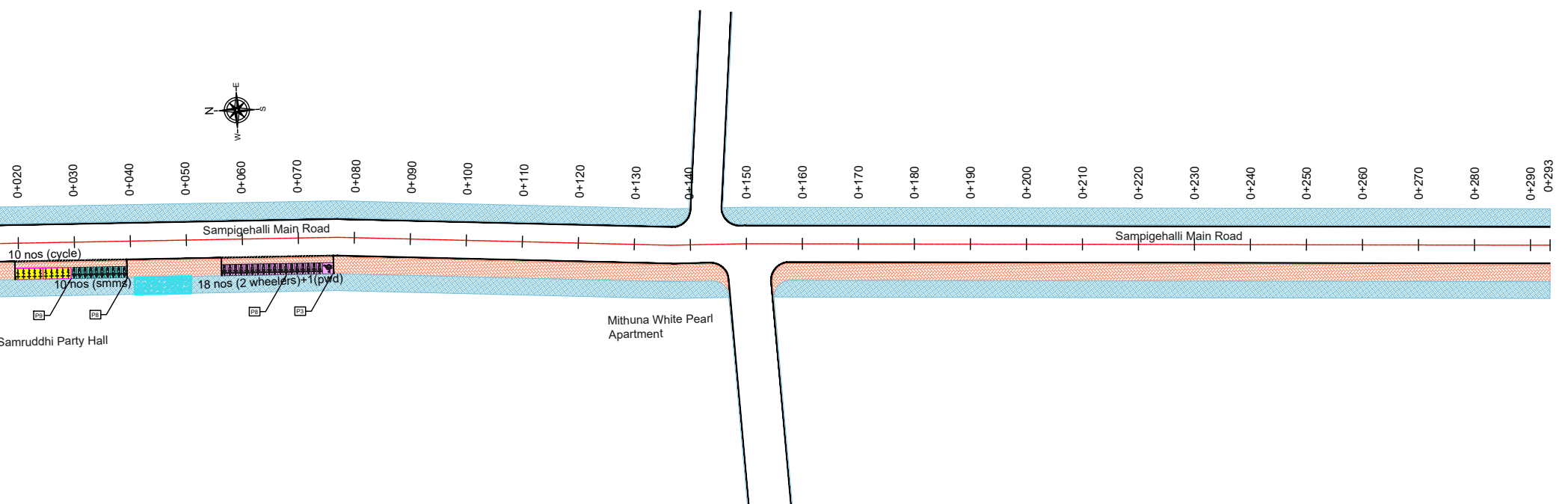


THIS DOCUMENT HAS BEEN PREPARED PURSUANT TO AND SUBJECT TO THE TERMS OF DULT. DULT ACCEPTS NO LIABILITY FOR ANY USE OF THIS DOCUMENT OR FOLLOWING DULT EXPRESS AGREEMENT TO SUCH USE OR ONLY FOR THE PURPOSES FOR WHICH IT WAS PREPARED.

AUTHORITY:
Directorate of Urban Land Transport
Urban Development Department (UDD)
Government of Karnataka
BMTCL, T.M.C., 'B' Block, 4th Floor,
Shraminagar, K.H. Road, Bengaluru - 560027
Tel: 080-22226627, Fax: 080-22226630
Email: dultbengaluru@gmail.com
www.urbantransport.kar.nic.in

DRAWING NUMBER: TPE/APP/YZ/08/2021/PAP/SPR/01	REVISION: R0	DATE: JUN 2022	SHEET NUMBER: 01 OF 01
DESIGNED: SHC	DRAWN: LLG	CHECKED: SK	

ISSUED ON BEHALF OF DIRECTORATE OF URBAN LAND TRANSPORT



PARKING ALLOCATION (Nos.) FOR SAMPIGEHALI ROAD

CYCLE	SMMS	TWO WHEELER	PWD	CAR	AUTO	PICK-UP/DROP-OFF	LCV	HCV	LOADING/UNLOADING
10	10	18	1	-	-	-	-	-	-

PROJECT: Z1 TECHNICAL SECTION PROJECT FOLDER AREA PARKING PLAN YELAHANKA ZONE (REVEALED) DESIGN/WARD ASANAPURU LULIAN ROAD/LOSAMPIGEHALI MAIN ROAD
 Date: 07/06/2022, 9:48 AM

THIS DRAWING IS THE PROPERTY OF DULT AND SHALL NOT BE COPIED OR USED WITHOUT WRITTEN PERMISSION.
 PROVIDING QUALITY CONTROL AND QUALITY ASSURANCE, WHICH INCLUDES QUALITY OF MATERIALS USED AND WORKMANSHIP PROVIDED ALONG WITH SUPERVISION SHALL BE THE RESPONSIBILITY OF THE CONTRACTOR AND THE PROFESSIONALS INVOLVED FOR SUPERVISION OF CONSTRUCTION WORK BEFORE, DURING AND AFTER EXECUTION OF SUCH CONSTRUCTION WORK.

LEGEND:

- : PROPOSED CENTER LINE
- - - : LANE MARKING
- - - : ACCESS LANE MARKING
- : EDGE LANE MARKING
- : PROPOSED KERB LINE
- [P1] : PROPOSED SIGN BOARD
- [] : PROPOSED CYCLE HUB
- [] : PROPOSED SMMS HUB
- [] : PROPOSED TWO WHEELER PARKING
- [] : PROPOSED PWD (PERSON WITH DISABILITIES) PARKING
- [] : PROPOSED AUTO RICKSHAW PARKING
- [] : PROPOSED CAR PARKING
- [] : PROPOSED LIGHT COMMERCIAL VEHICLE (LCV) PARKING
- [] : PROPOSED HEAVY COMMERCIAL VEHICLE (HCV) PARKING
- [] : PROPOSED LOADING/UNLOADING ZONE
- [] : PROPOSED PICK-UP/DROP-OFF ZONE
- : EXISTING FOOTPATH
- : EXISTING SHOULDER
- : EXISTING BUS STOP
- : EXISTING RAMP/ENTRANCE

PURPOSE OF ISSUE:
PARKING ARRANGEMENT PLAN

- NOTES:**
- ALL DIMENSION ARE IN METRES UNLESS MENTIONED OTHERWISE.
 - DIMENSION ARE NOT TO BE SCALED, ONLY WRITTEN DIMENSION SHALL BE FOLLOWED.
 - THE GENERAL ARRANGEMENT PLAN HAS BEEN PREPARED USING FIELD MEASUREMENT DRAWINGS.
 - ANY MINOR CHANGES TO THE DRAWING REQUIRED CAN BE DONE TO BEST SUIT AS PER SITE CONDITIONS DURING EXECUTION.
 - THESE DRAWINGS TO BE USED ONLY FOR PROVISION OF AREA PARKING PLAN ASSOCIATED INFRASTRUCTURE.
 - ANY OTHER MANDATORY, WARNING AND INFORMATORY SIGNAGE BOARDS WHICH ARE REQUIRED AS PART OF ROAD SAFETY SHALL BE EXECUTED.
 - THE PARKING SIGNAGES SHOULD BE INSTALLED AS PER THE PARKING SIGNAGE MANUAL SHARED BY DULT.
 - THE LOCATION OF SIGNAGE CAN BE ADJUSTED TO BEST SUIT AS PER SITE CONDITIONS DURING EXECUTION.

REVISION DETAILS	DATE	REV. NO.

SUBMITTED TO:
BRUHAT BENGALURU MAHANAGARA PALIKE

PROJECT TITLE:
AREA PARKING PLAN YELAHANKA ZONE - WARD NO. 06 K NARAYANPURA ROAD(6005-6006)

DRAWING TITLE:
PARKING ALLOCATION PLAN Ch. 0+000 to Ch. 0+500



THIS DOCUMENT HAS BEEN PREPARED PURSUANT TO AND SUBJECT TO THE TERMS OF DULT. DULT ACCEPTS NO LIABILITY FOR ANY USE OF THIS DOCUMENT OR FOLLOWING DULT EXPRESS AGREEMENT TO SUCH USE OR ONLY FOR THE PURPOSES FOR WHICH IT WAS PREPARED.

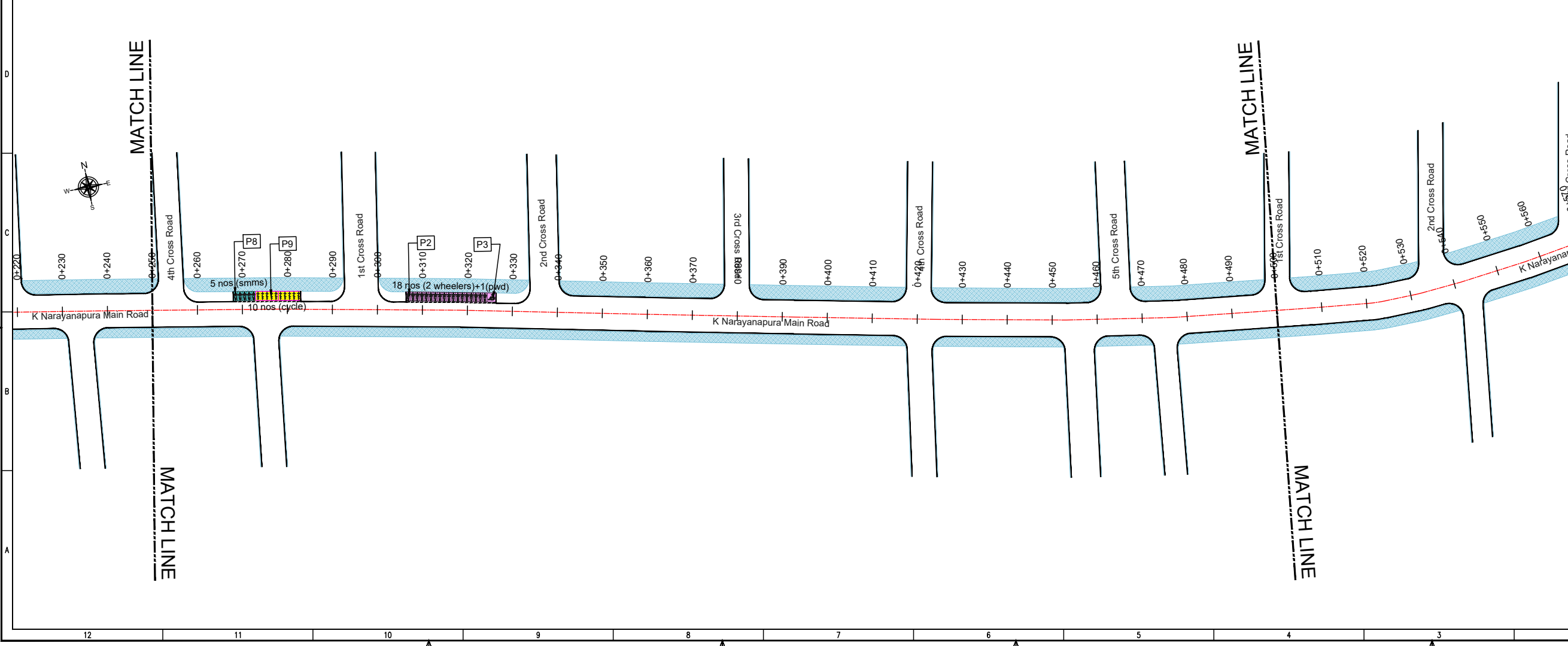
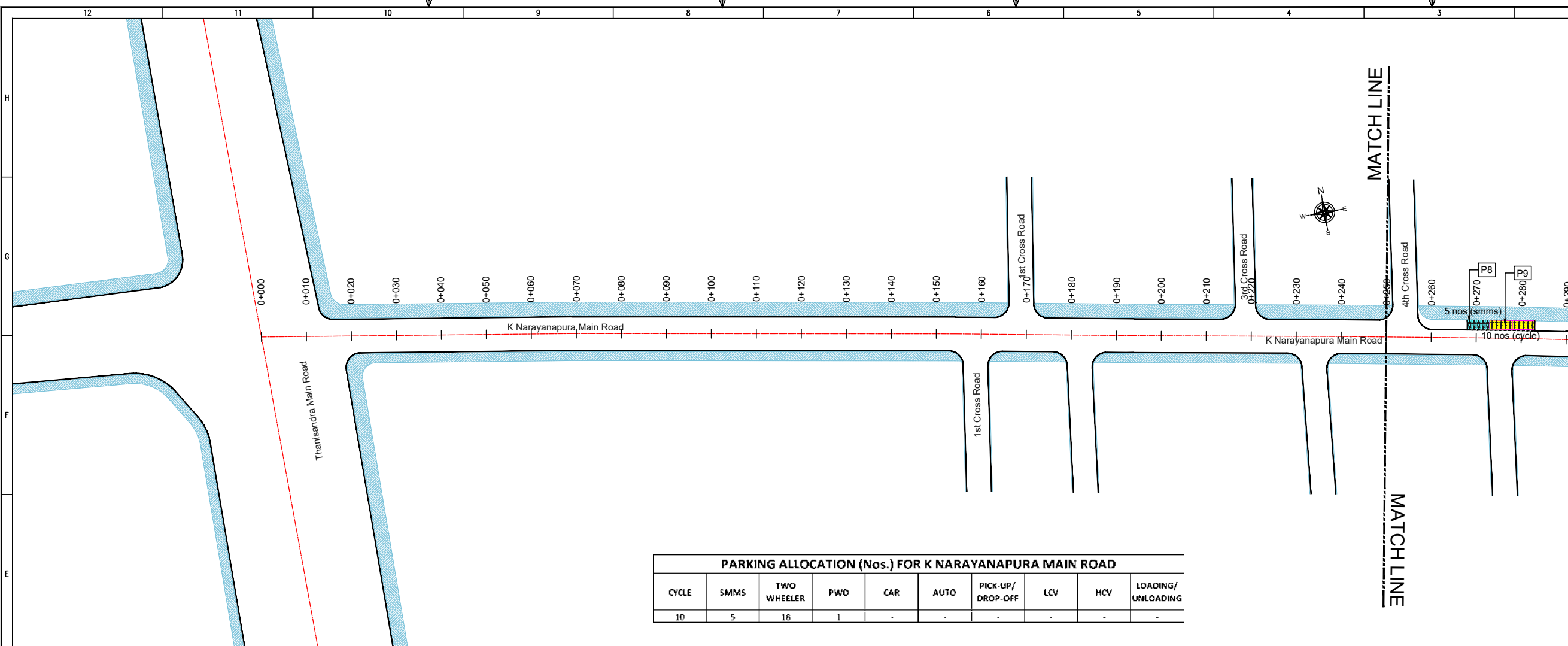
AUTHORITY:
 Directorate of Urban Land Transport
 Urban Development Department (UDD)
 Government of Karnataka
 BMTCL, T.M.C., 'B' Block, 4th Floor,
 Shantinagar, K H Road, Bengaluru - 560027
 Tel: 080-22236627, Fax: 080-22236630
 Email: dultbangalore@gmail.com
 www.urbantransport.kar.nic.in

DRAWING NUMBER: TPE/APP/YZ/08/2021/PAP/KNR/01	REVISION: R0	DATE: JUN 2022	SHEET NUMBER: 01 OF 02
DESIGNED: PS	DRAWN: LLG	CHECKED: 	

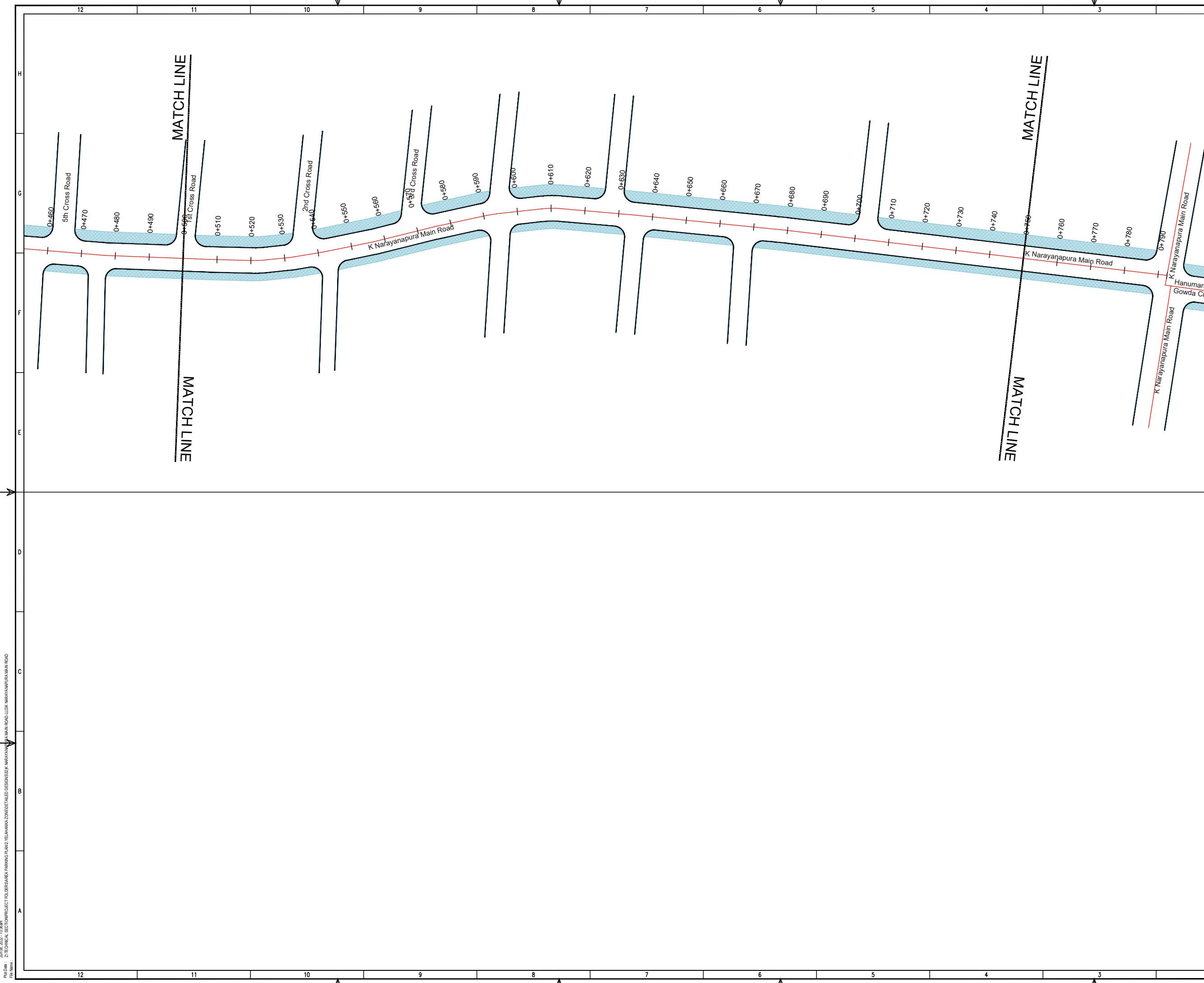
ISSUED ON BEHALF OF DIRECTORATE OF URBAN LAND TRANSPORT

PARKING ALLOCATION (Nos.) FOR K NARAYANAPURA MAIN ROAD

CYCLE	SMMS	TWO WHEELER	PWD	CAR	AUTO	PICK-UP/DROP-OFF	LCV	HCV	LOADING/UNLOADING
10	5	18	1	-	-	-	-	-	-



Jun 08, 2022, 10:38am
 P:\08-2022\ZTECHNICAL SECTION\PROJECT FILES\AREA PARKING PLAN\YELAHANKA ZONE\AREA PARKING PLAN\K NARAYANPURA ROAD\LG\WYANAPURAM MAIN ROAD



THIS DRAWING IS THE PROPERTY OF DULT AND SHALL NOT BE COPIED OR USED WITHOUT WRITTEN PERMISSION. PROVIDING QUALITY CONTROL AND QUALITY ASSURANCE, WHICH INCLUDES QUALITY OF MATERIALS USED AND WORKMANSHIP PROVIDED ALONG WITH SUPERVISION SHALL BE THE RESPONSIBILITY OF THE CONTRACTOR AND THE PROFESSIONALS INVOLVED FOR SUPERVISION OF CONSTRUCTION WORK BEFORE, DURING AND AFTER EXECUTION OF SUCH CONSTRUCTION WORK.

LEGEND:

- : PROPOSED CENTER LINE
- - - : LANE MARKING
- : ACCESS LANE MARKING
- : EDGE LANE MARKING
- : PROPOSED KERB LINE
- [P1] : PROPOSED SIGN BOARD
- [|||||] : PROPOSED CYCLE HUB
- [|||||] : PROPOSED SMS HUB
- [|||||] : PROPOSED TWO WHEELER PARKING
- [P] : PROPOSED PWD (PERSON WITH DISABILITIES) PARKING
- [|||||] : PROPOSED AUTO RICKSHAW PARKING
- [P] : PROPOSED CAR PARKING
- [LCV] : PROPOSED LIGHT COMMERCIAL VEHICLE (LCV) PARKING
- [HCV] : PROPOSED HEAVY COMMERCIAL VEHICLE (HCV) PARKING
- [Loading/Unloading] : PROPOSED LOADING/UNLOADING ZONE
- [Pick-up/Drop-off] : PROPOSED PICK-UP/DROP-OFF ZONE
- [|||||] : EXISTING FOOTPATH
- [|||||] : EXISTING SHOULDER
- [|||||] : EXISTING BUS STOP
- [|||||] : EXISTING RAMP/ENTRANCE

PURPOSE OF ISSUE:

PARKING ARRANGEMENT PLAN

NOTES:

- ALL DIMENSION ARE IN METRES UNLESS MENTIONED OTHERWISE.
- DIMENSION ARE NOT TO BE SCALED, ONLY WRITTEN DIMENSION SHALL BE FOLLOWED.
- THE GENERAL ARRANGEMENT PLAN HAS BEEN PREPARED USING FIELD MEASUREMENT DRAWINGS.
- ANY MINOR CHANGES TO THE DRAWING REQUIRED CAN BE DONE TO BEST SUIT AS PER SITE CONDITIONS DURING EXECUTION.
- THESE DRAWINGS TO BE USED ONLY FOR PROVISION OF AREA PARKING PLAN ASSOCIATED INFRASTRUCTURE.
- ANY OTHER MANDATORY, WARNING AND INFORMATORY SIGNAGE BOARDS WHICH ARE REQUIRED AS PART OF ROAD SAFETY SHALL BE EXECUTED.
- THE PARKING SIGNAGES SHOULD BE INSTALLED AS PER THE PARKING SIGNAGE MANUAL SHARED BY DULT.
- THE LOCATION OF SIGNAGE CAN BE ADJUSTED TO BEST SUIT AS PER SITE CONDITIONS DURING EXECUTION.

REVISION DETAILS	DATE	REV. NO.

SUBMITTED TO:

BRUHAT BENGALURU MAHANAGARA PALIKE

PROJECT TITLE:

AREA PARKING PLAN YELAHANKA ZONE - WARD NO. 06 K NARAYANPURA ROAD(6005-6006)

DRAWING TITLE:

PARKING ALLOCATION PLAN Ch. 0+500 to Ch. 0+790



THIS DOCUMENT HAS BEEN PREPARED PURSUANT TO AND SUBJECT TO THE TERMS OF DULT. DULT ACCEPTS NO LIABILITY FOR ANY USE OF THIS DOCUMENT OR FOLLOWING DULT EXPRESS AGREEMENT TO SUCH USE OR ONLY FOR THE PURPOSES FOR WHICH IT WAS PREPARED.

AUTHORITY: Directorate of Urban Land Transport
 Urban Development Department (UDD)
 Government of Karnataka
 BMTCL, T.T.M.C., 'B' Block, 4th Floor,
 Shraminagar, K.H. Road, Bengaluru - 560027
 Tel: 080-22226627, Fax: 080-22226630
 Email: dultbangalore@gmail.com
 www.urbantransport.kar.nic.in

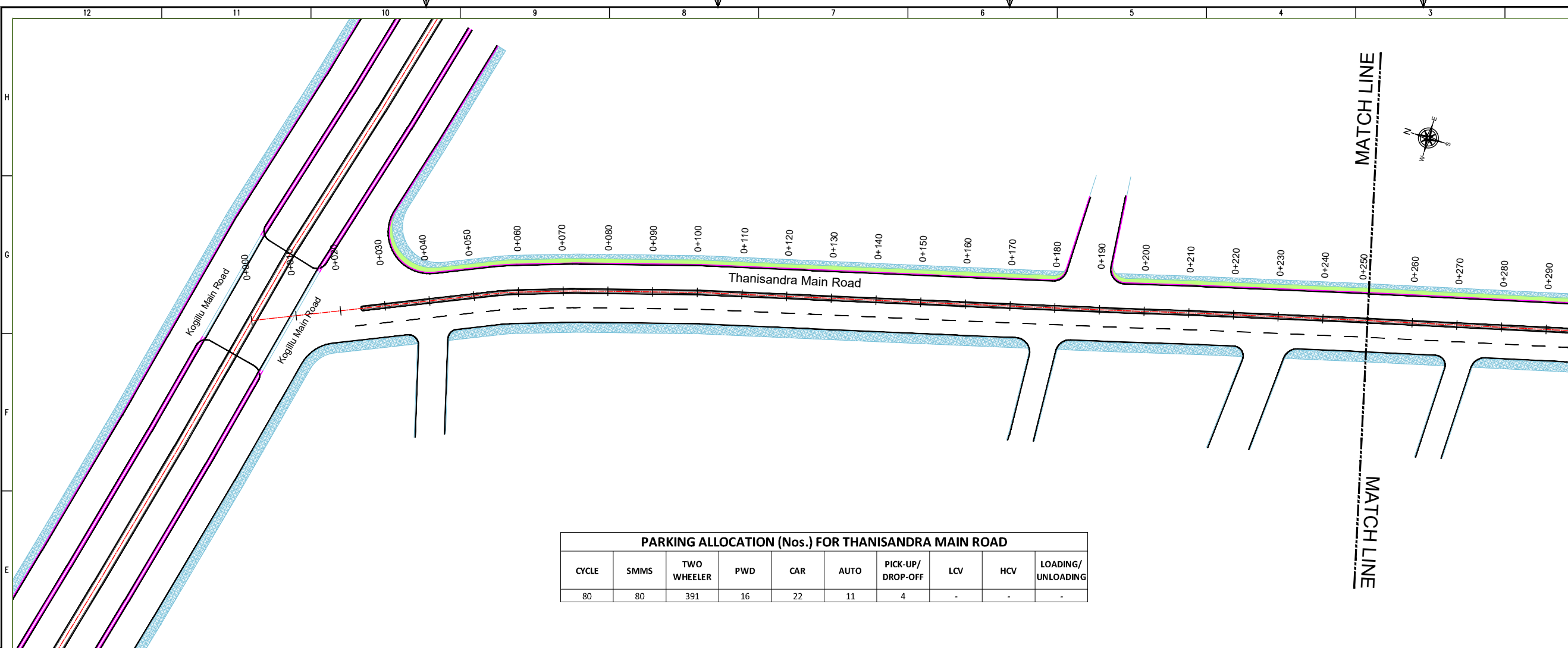
DRAWING NUMBER: TPE/APP/YZ/08/2021/PAP/KNR/02	REVISION: R0	DATE: JUN 2022	SHEET NUMBER: 02 OF 02
DESIGNED: PS	DRAWN: LLG	CHECKED: SK	

ISSUED ON BEHALF OF DIRECTORATE OF URBAN LAND TRANSPORT

PROJECT: Z/TECHNICAL SECTION/PROJECT FOLDER/AREA PARKING PLAN/2 YELAHANKA ZONE/RETAILED DESIGN/SECTION K NARAYANPURA ROAD-LLG/WRAYANPURA MAIN ROAD
 Date: 08 Jun 2022, 10:38am

THIS DRAWING IS THE PROPERTY OF DULT AND SHALL NOT BE COPIED OR USED WITHOUT WRITTEN PERMISSION. PROVIDING QUALITY CONTROL AND QUALITY ASSURANCE, WHICH INCLUDES QUALITY OF MATERIALS USED AND WORKMANSHIP PROVIDED ALONG WITH SUPERVISION SHALL BE THE RESPONSIBILITY OF THE CONTRACTOR AND THE PROFESSIONALS INVOLVED FOR SUPERVISION OF CONSTRUCTION WORK BEFORE, DURING AND AFTER EXECUTION OF SUCH CONSTRUCTION WORK.

- LEGEND:**
- - - - : PROPOSED CENTER LINE
 - - - - : LANE MARKING
 - - - - : LANE MARKING EDGE BROKENLINE
 - - - - : EDGE LANE MARKING
 - - - - : PROPOSED KERB LINE
 - : EXISTING FOOTPATH
 - : PROPOSED FOOTPATH
 - : ENTRANCES
 - : EXISTING BUS STOP
 - : EXISTING SHOULDER



PARKING ALLOCATION (Nos.) FOR THANISANDRA MAIN ROAD									
CYCLE	SMMS	TWO WHEELER	PWD	CAR	AUTO	PICK-UP/DROP-OFF	LCV	HCV	LOADING/UNLOADING
80	80	391	16	22	11	4	-	-	-

PURPOSE OF ISSUE:
PARKING ARRANGEMENT PLAN

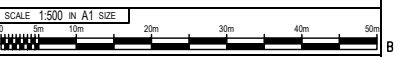
- NOTES:**
- ALL DIMENSION ARE IN METRES UNLESS MENTIONED OTHERWISE.
 - DIMENSION ARE NOT TO BE SCALED, ONLY WRITTEN DIMENSION SHALL BE FOLLOWED.
 - THE ARRANGEMENT PLAN HAS BEEN CARRIED OUT ON THE FIELD MEASUREMENT DRAWINGS.
 - THE SUBMITTED DRAWINGS ARE DRAFT PARKING ARRANGEMENT PLANS AND ANY MINOR CHANGES REQUIRED CAN BE DONE TO BEST SUIT AS PER SITE CONDITIONS DURING EXECUTION.
 - THESE DRAWINGS TO BE USED ONLY FOR PROVISION OF AREA PARKING PLAN ASSOCIATED INFRASTRUCTURE.
 - ANY OTHER MANDATORY, WARNING AND INFORMATORY SIGNAGE BOARDS WHICH ARE REQUIRED AS PART OF ROAD SAFETY SHALL BE EXECUTED.
 - THE PARKING SIGNAGES SHOULD BE INSTALLED AS PER THE PARKING SIGNAGE MANUAL SHARED BY DULT.
 - THE LOCATION OF SIGNAGE IS TENTATIVE AND THE LOCATION CAN BE ADJUSTED TO BEST SUIT AS PER SITE CONDITIONS DURING EXECUTION.

REVISION DETAILS	DATE	REV. NO.

SUBMITTED TO:
BRUHAT BENGALURU MAHANAGARA PALIKE

PROJECT TITLE:
AREA PARKING PLAN YELAHANKA ZONE - WARD NO.5 & 6 THANISANDRA MAIN ROAD (5011-5012,6007 TO 6010,6017-6018,6023 TO 6028, 6033 TO 6036 & 6039 TO 6042)

DRAWING TITLE:
PARKING ALLOCATION PLAN Ch. 0+000 to Ch. 0+500

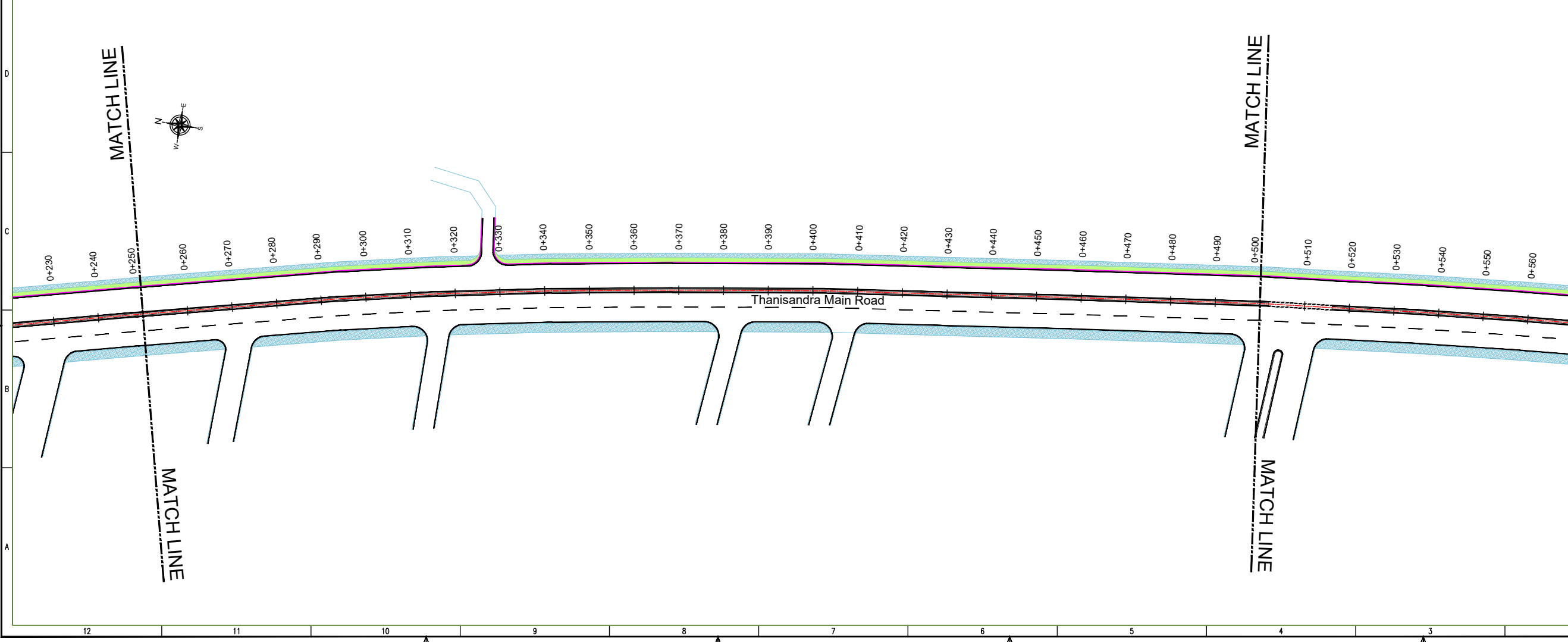


THIS DOCUMENT HAS BEEN PREPARED PURSUANT TO AND SUBJECT TO THE TERMS OF DULT. DULT ACCEPTS NO LIABILITY FOR ANY USE OF THIS DOCUMENT OR FOLLOWING DULT EXPRESS AGREEMENT TO SUCH USE OR ONLY FOR THE PURPOSES FOR WHICH IT WAS PREPARED.

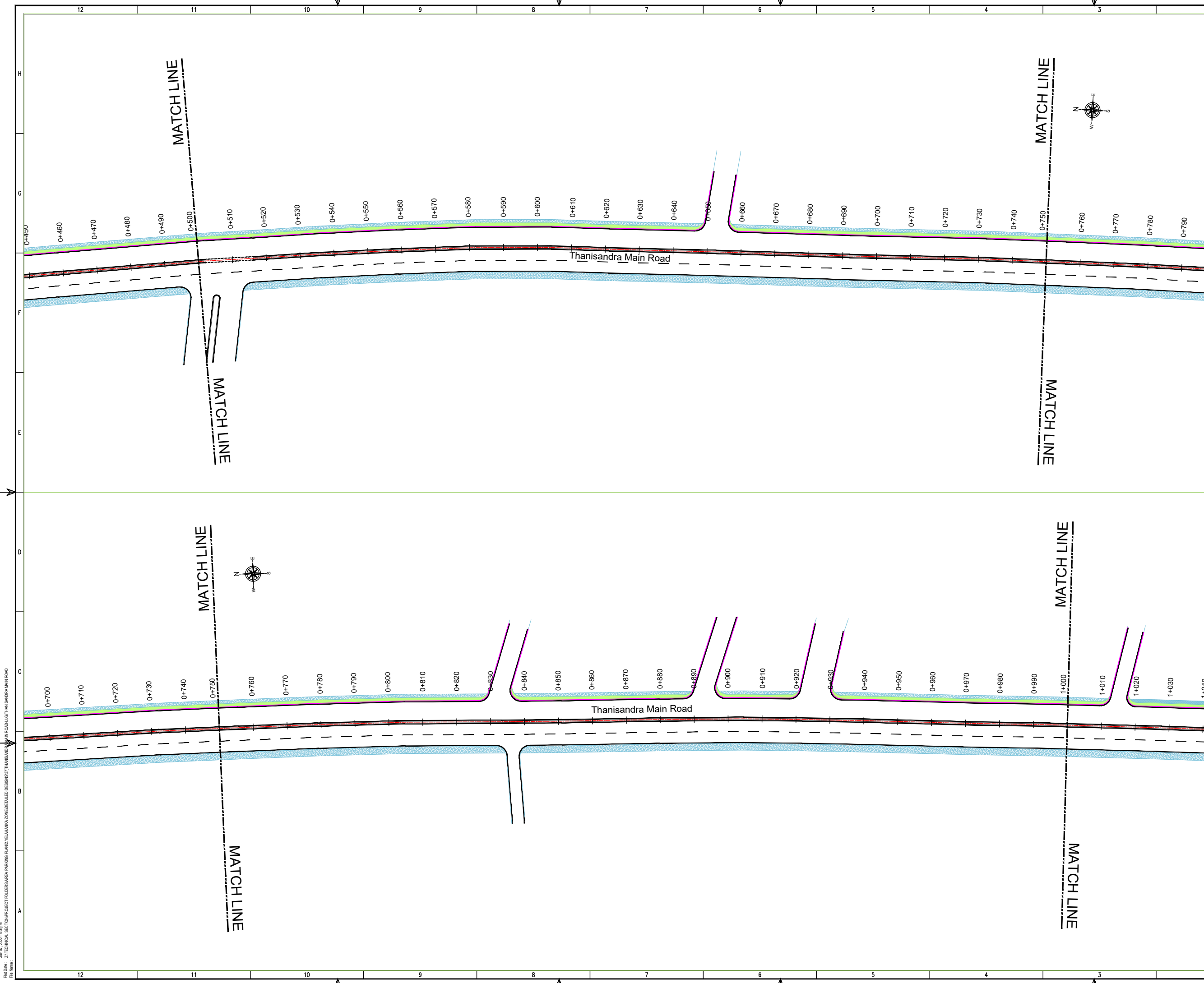
AUTHORITY: Directorate of Urban Land Transport
Urban Development Department (UDD)
Government of Karnataka
BMTCL, T.M.C. 'B' Block, 4th Floor,
Shraminagar, K.H. Road, Bengaluru - 560027
Tel: 080-22236627, Fax: 080-22236630
Email: dultbangalore@gmail.com
www.urbantransport.kar.nic.in

DRAWING NUMBER:	REVISION:	DATE:	SHEET NUMBER:
TPE/APPYZ/08/2021/PAP/TMR/01	R0	JUN 2022	01 OF 14

ISSUED ON BEHALF OF DIRECTORATE OF URBAN LAND TRANSPORT



Jun 07, 2022, 6:03pm
 File Name: Z:\TECHNICAL SECTION\PROJECT FOLDER\AREA PARKING PLAN\2 YELAHANKA ZONE\DETAILED DESIGN\THANISANDRA MAIN ROAD\LOT\THANISANDRA MAIN ROAD



THIS DRAWING IS THE PROPERTY OF DULT AND SHALL NOT BE COPIED OR USED WITHOUT WRITTEN PERMISSION.
 PROVIDING QUALITY CONTROL AND QUALITY ASSURANCE, WHICH INCLUDES QUALITY OF MATERIALS USED AND WORKMANSHIP PROVIDED ALONG WITH SUPERVISION SHALL BE THE RESPONSIBILITY OF THE CONTRACTOR AND THE PROFESSIONALS INVOLVED FOR SUPERVISION OF CONSTRUCTION WORK BEFORE, DURING AND AFTER EXECUTION OF SUCH CONSTRUCTION WORK.

LEGEND:

- - - - - : PROPOSED CENTER LINE
- - - - - : LANE MARKING
- - - - - : LANE MARKING EDGE BROKENLINE
- - - - - : EDGE LANE MARKING
- - - - - : PROPOSED KERB LINE
- █ : EXISTING FOOTPATH
- █ : PROPOSED FOOTPATH
- █ : ENTRANCES
- █ : EXISTING BUS STOP
- █ : EXISTING SHOULDER

PURPOSE OF ISSUE:
PARKING ARRANGEMENT PLAN

NOTES:

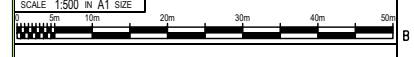
1. ALL DIMENSION ARE IN METRES UNLESS MENTIONED OTHERWISE.
2. DIMENSION ARE NOT TO BE SCALED, ONLY WRITTEN DIMENSION SHALL BE FOLLOWED.
3. THE ARRANGEMENT PLAN HAS BEEN CARRIED OUT ON THE FIELD MEASUREMENT DRAWINGS.
4. THE SUBMITTED DRAWINGS ARE DRAFT PARKING ARRANGEMENT PLANS AND ANY MINOR CHANGES REQUIRED CAN BE DONE TO BEST SUIT AS PER SITE CONDITIONS DURING EXECUTION.
5. THESE DRAWINGS TO BE USED ONLY FOR PROVISION OF AREA PARKING PLAN ASSOCIATED INFRASTRUCTURE.
6. ANY OTHER MANDATORY, WARNING AND INFORMATORY SIGNAGE BOARDS WHICH ARE REQUIRED AS PART OF ROAD SAFETY SHALL BE EXECUTED.
7. THE PARKING SIGNAGES SHOULD BE INSTALLED AS PER THE PARKING SIGNAGE MANUAL SHARED BY DULT.
8. THE LOCATION OF SIGNAGE IS TENTATIVE AND THE LOCATION CAN BE ADJUSTED TO BEST SUIT AS PER SITE CONDITIONS DURING EXECUTION.

REVISION DETAILS	DATE	REV. NO.

SUBMITTED TO:
BRUHAT BENGALURU MAHANAGARA PALIKE

PROJECT TITLE:
AREA PARKING PLAN YELAHANKA ZONE - WARD NO.5 & 6 THANISANDRA MAIN ROAD (5011-5012,6007 to 6010,6017-6018,6023 to 6028, 6033 to 6036 & 6039 to 6042)

DRAWING TITLE:
PARKING ALLOCATION PLAN Ch. 0+500 to Ch. 1+000



THIS DOCUMENT HAS BEEN PREPARED PURSUANT TO AND SUBJECT TO THE TERMS OF DULT. DULT ACCEPTS NO LIABILITY FOR ANY USE OF THIS DOCUMENT OR FOLLOWING DULT EXPRESS AGREEMENT TO SUCH USE OR ONLY FOR THE PURPOSES FOR WHICH IT WAS PREPARED.

AUTHORITY:
Directorate of Urban Land Transport
 Urban Development Department (UDD)
 Government of Karnataka
 BMTCL, T.M.C., 'B' Block, 4th Floor,
 Sharmistha, K.H. Road, Bengaluru - 560027
 Tel: 080-22236627, Fax: 080-22236630
 Email: dultbangalore@gmail.com
 www.urbantransport.kar.nic.in

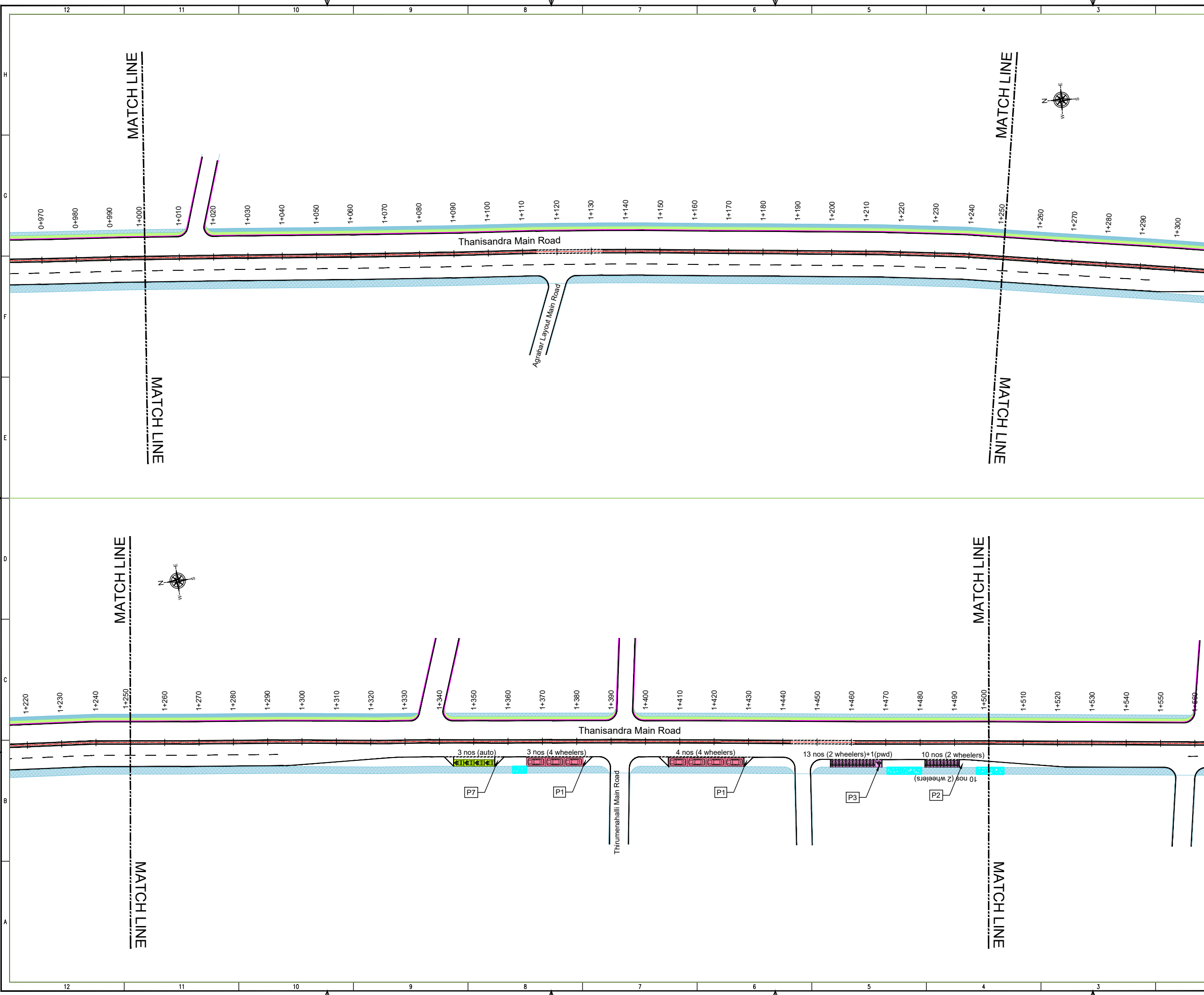
DRAWING NUMBER: TPE/APPY/08/2021/PAP/TMR/02	REVISION: R0	DATE: JUN 2022	SHEET NUMBER: 02 OF 14
DESIGNED: PS	DRAWN: PTG	CHECKED: SK	

ISSUED ON BEHALF OF DIRECTORATE OF URBAN LAND TRANSPORT

Proj No: Z/TECHNICAL SECTION/PROJECT FOLDER/AREA PARKING PLAN/2 YELAHANKA ZONE/DETAILED DESIGN/THANISANDRA MAIN ROAD/LOT/THANISANDRA MAIN ROAD
 Date: 07/06/2022, 6:00pm

THIS DRAWING IS THE PROPERTY OF DULT AND SHALL NOT BE COPIED OR USED WITHOUT WRITTEN PERMISSION. PROVIDING QUALITY CONTROL AND QUALITY ASSURANCE, WHICH INCLUDES QUALITY OF MATERIALS USED AND WORKMANSHIP PROVIDED ALONG WITH SUPERVISION SHALL BE THE RESPONSIBILITY OF THE CONTRACTOR AND THE PROFESSIONALS INVOLVED FOR SUPERVISION OF CONSTRUCTION WORK BEFORE, DURING AND AFTER EXECUTION OF SUCH CONSTRUCTION WORK.

- LEGEND:**
- - - : PROPOSED CENTER LINE
 - - - : LANE MARKING
 - - - : LANE MARKING EDGE BROKENLINE
 - - - : EDGE LANE MARKING
 - - - : PROPOSED KERB LINE
 - █ : EXISTING FOOTPATH
 - █ : PROPOSED FOOTPATH
 - █ : ENTRANCES
 - █ : EXISTING BUS STOP
 - █ : EXISTING SHOULDER



PARKING ARRANGEMENT PLAN

- NOTES:**
- ALL DIMENSION ARE IN METRES UNLESS MENTIONED OTHERWISE.
 - DIMENSION ARE NOT TO BE SCALED, ONLY WRITTEN DIMENSION SHALL BE FOLLOWED.
 - THE ARRANGEMENT PLAN HAS BEEN CARRIED OUT ON THE FIELD MEASUREMENT DRAWINGS.
 - THE SUBMITTED DRAWINGS ARE DRAFT PARKING ARRANGEMENT PLANS AND ANY MINOR CHANGES REQUIRED CAN BE DONE TO BEST SUIT AS PER SITE CONDITIONS DURING EXECUTION.
 - THESE DRAWINGS TO BE USED ONLY FOR PROVISION OF AREA PARKING PLAN ASSOCIATED INFRASTRUCTURE.
 - ANY OTHER MANDATORY, WARNING AND INFORMATORY SIGNAGE BOARDS WHICH ARE REQUIRED AS PART OF ROAD SAFETY SHALL BE EXECUTED.
 - THE PARKING SIGNAGES SHOULD BE INSTALLED AS PER THE PARKING SIGNAGE MANUAL SHARED BY DULT.
 - THE LOCATION OF SIGNAGE IS TENTATIVE AND THE LOCATION CAN BE ADJUSTED TO BEST SUIT AS PER SITE CONDITIONS DURING EXECUTION.

REVISION DETAILS	DATE	REV. NO.

SUBMITTED TO:
BRUHAT BENGALURU MAHANAGARA PALIKE

PROJECT TITLE:
AREA PARKING PLAN YELAHANKA ZONE - WARD NO.5 & 6 THANISANDRA MAIN ROAD (5011-5012,6007 to 6010,6017-6018,6023 to 6028, 6033 to 6036 & 6039 to 6042)

DRAWING TITLE:
PARKING ALLOCATION PLAN Ch. 1+000 to Ch. 1+500



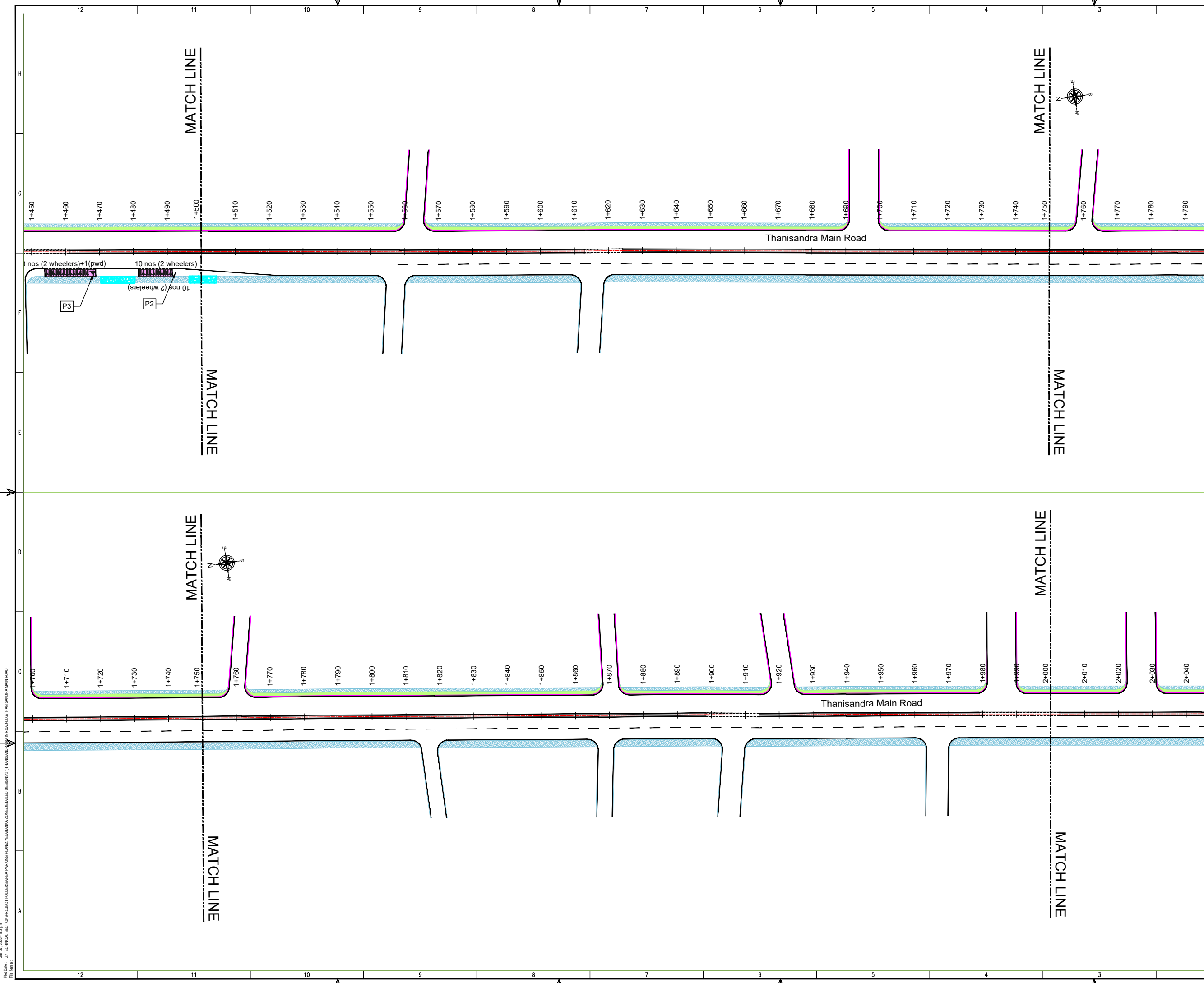
THIS DOCUMENT HAS BEEN PREPARED PURSUANT TO AND SUBJECT TO THE TERMS OF DULT. DULT ACCEPTS NO LIABILITY FOR ANY USE OF THIS DOCUMENT OR FOLLOWING DULT EXPRESS AGREEMENT TO SUCH USE OR ONLY FOR THE PURPOSES FOR WHICH IT WAS PREPARED.

AUTHORITY: Directorate of Urban Land Transport
Urban Development Department (UDD)
Government of Karnataka
BMTCL, T.T.M.C., 'B' Block, 4th Floor,
Shanmugar, K.H. Road, Bengaluru - 560027
Tel: 080-22236627, Fax: 080-22236630
Email: dultbangalore@gmail.com
www.urbantransport.kar.nic.in

DRAWING NUMBER: TPE/APP/YZ/08/2021/PAP/TMR/03	REVISION: R0	DATE: JUN 2022	SHEET NUMBER: 03 OF 14
DESIGNED: PS	DRAWN: PTG	CHECKED: SK	

ISSUED ON BEHALF OF DIRECTORATE OF URBAN LAND TRANSPORT

File Name: Z:\TECHNICAL SECTION\PROJECT FOLDER\AREA PARKING PLAN\YELAHANKA ZONE\DETAILED DESIGN\THANISANDRA MAIN ROAD\LOT\THANISANDRA MAIN ROAD
 Date: 07/06/2022, 6:00pm



THIS DRAWING IS THE PROPERTY OF DULT AND SHALL NOT BE COPIED OR USED WITHOUT WRITTEN PERMISSION. PROVIDING QUALITY CONTROL AND QUALITY ASSURANCE, WHICH INCLUDES QUALITY OF MATERIALS USED AND WORKMANSHIP PROVIDED ALONG WITH SUPERVISION SHALL BE THE RESPONSIBILITY OF THE CONTRACTOR AND THE PROFESSIONALS INVOLVED FOR SUPERVISION OF CONSTRUCTION WORK BEFORE, DURING AND AFTER EXECUTION OF SUCH CONSTRUCTION WORK.

LEGEND:

- - - - - : PROPOSED CENTER LINE
- - - - - : LANE MARKING
- - - - - : LANE MARKING EDGE BROKENLINE
- - - - - : EDGE LANE MARKING
- - - - - : PROPOSED KERB LINE
- █ : EXISTING FOOTPATH
- █ : PROPOSED FOOTPATH
- █ : ENTRANCES
- █ : EXISTING BUS STOP
- █ : EXISTING SHOULDER

PURPOSE OF ISSUE:
PARKING ARRANGEMENT PLAN

NOTES:

- ALL DIMENSION ARE IN METRES UNLESS MENTIONED OTHERWISE.
- DIMENSION ARE NOT TO BE SCALED, ONLY WRITTEN DIMENSION SHALL BE FOLLOWED.
- THE ARRANGEMENT PLAN HAS BEEN CARRIED OUT ON THE FIELD MEASUREMENT DRAWINGS.
- THE SUBMITTED DRAWINGS ARE DRAFT PARKING ARRANGEMENT PLANS AND ANY MINOR CHANGES REQUIRED CAN BE DONE TO BEST SUIT AS PER SITE CONDITIONS DURING EXECUTION.
- THESE DRAWINGS TO BE USED ONLY FOR PROVISION OF AREA PARKING PLAN ASSOCIATED INFRASTRUCTURE.
- ANY OTHER MANDATORY, WARNING AND INFORMATORY SIGNAGE BOARDS WHICH ARE REQUIRED AS PART OF ROAD SAFETY SHALL BE EXECUTED.
- THE PARKING SIGNAGES SHOULD BE INSTALLED AS PER THE PARKING SIGNAGE MANUAL SHARED BY DULT.
- THE LOCATION OF SIGNAGE IS TENTATIVE AND THE LOCATION CAN BE ADJUSTED TO BEST SUIT AS PER SITE CONDITIONS DURING EXECUTION.

REVISION DETAILS	DATE	REV. NO.

SUBMITTED TO:
BRUHAT BENGALURU MAHANAGARA PALIKE

PROJECT TITLE:
AREA PARKING PLAN YELAHANKE ZONE - WARD NO.5 & 6 THANSANDRA MAIN ROAD (5011-5012,6007 to 6010,6017-6018,6023 to 6028, 6033 to 6036 & 6039 to 6042)

DRAWING TITLE:
PARKING ALLOCATION PLAN Ch. 1+500 to Ch. 2+000

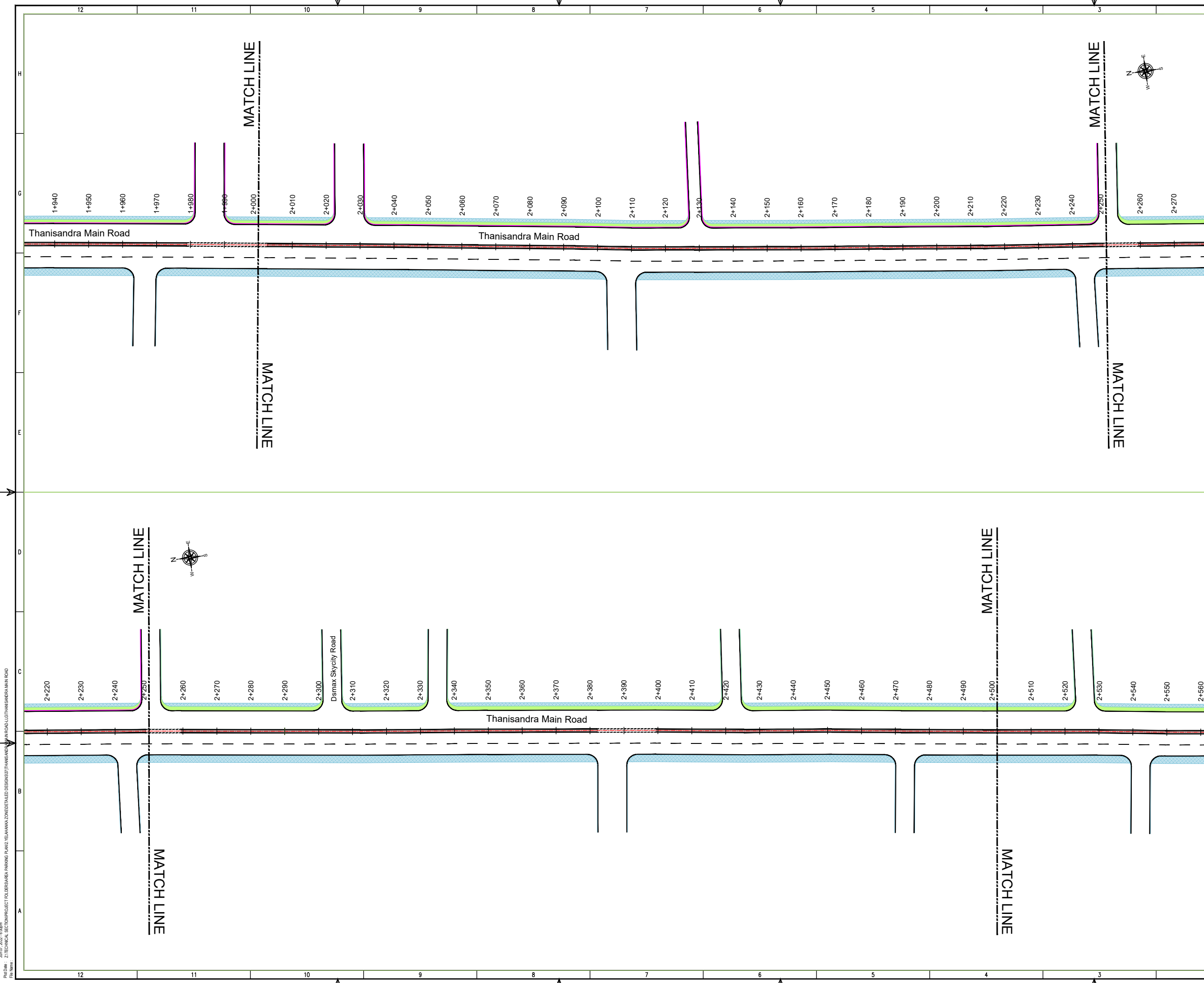


THIS DOCUMENT HAS BEEN PREPARED PURSUANT TO AND SUBJECT TO THE TERMS OF DULT. DULT ACCEPTS NO LIABILITY FOR ANY USE OF THIS DOCUMENT OR FOLLOWING DULT EXPRESS AGREEMENT TO SUCH USE OR ONLY FOR THE PURPOSES FOR WHICH IT WAS PREPARED.

AUTHORITY: **Directorate of Urban Land Transport**
Urban Development Department (UDD)
Government of Karnataka
BMTCL, T.T.M.C., 'B' Block, 4th Floor,
Sharmistha, K.H. Road, Bengaluru - 560027
Tel: 080-22236627, Fax: 080-22236630
Email: dultbangalore@gmail.com
www.urbantransport.kar.nic.in

DRAWING NUMBER: TPE/APP/YZ/08/2021/PAP/TMR/04	REVISION: R0	DATE: JUN 2022	SHEET NUMBER: 04 OF 14
DESIGNED: PS	DRAWN: PTG	CHECKED: SK	

ISSUED ON BEHALF OF DIRECTORATE OF URBAN LAND TRANSPORT



THIS DRAWING IS THE PROPERTY OF DULT AND SHALL NOT BE COPIED OR USED WITHOUT WRITTEN PERMISSION. PROVIDING QUALITY CONTROL AND QUALITY ASSURANCE, WHICH INCLUDES QUALITY OF MATERIALS USED AND WORKMANSHIP PROVIDED ALONG WITH SUPERVISION SHALL BE THE RESPONSIBILITY OF THE CONTRACTOR AND THE PROFESSIONALS INVOLVED FOR SUPERVISION OF CONSTRUCTION WORK BEFORE, DURING AND AFTER EXECUTION OF SUCH CONSTRUCTION WORK.

LEGEND:

- :PROPOSED CENTER LINE
- :LANE MARKING
- :LANE MARKING EDGE BROKENLINE
- :EDGE LANE MARKING
- :PROPOSED KERB LINE
- :EXISTING FOOTPATH
- :PROPOSED FOOTPATH
- :ENTRANCES
- :EXISTING BUS STOP
- :EXISTING SHOULDER

PURPOSE OF ISSUE:
PARKING ARRANGEMENT PLAN

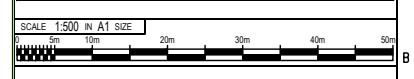
- NOTES:**
1. ALL DIMENSION ARE IN METRES UNLESS MENTIONED OTHERWISE.
 2. DIMENSION ARE NOT TO BE SCALED, ONLY WRITTEN DIMENSION SHALL BE FOLLOWED.
 3. THE ARRANGEMENT PLAN HAS BEEN CARRIED OUT ON THE FIELD MEASUREMENT DRAWINGS.
 4. THE SUBMITTED DRAWINGS ARE DRAFT PARKING ARRANGEMENT PLANS AND ANY MINOR CHANGES REQUIRED CAN BE DONE TO BEST SUIT AS PER SITE CONDITIONS DURING EXECUTION.
 5. THESE DRAWINGS TO BE USED ONLY FOR PROVISION OF AREA PARKING PLAN ASSOCIATED INFRASTRUCTURE.
 6. ANY OTHER MANDATORY, WARNING AND INFORMATORY SIGNAGE BOARDS WHICH ARE REQUIRED AS PART OF ROAD SAFETY SHALL BE EXECUTED.
 7. THE PARKING SIGNAGES SHOULD BE INSTALLED AS PER THE PARKING SIGNAGE MANUAL SHARED BY DULT.
 8. THE LOCATION OF SIGNAGE IS TENTATIVE AND THE LOCATION CAN BE ADJUSTED TO BEST SUIT AS PER SITE CONDITIONS DURING EXECUTION.

REVISION DETAILS	DATE	REV. NO.

SUBMITTED TO:
BRUHAT BENGALURU MAHANAGARA PALIKE

PROJECT TITLE:
AREA PARKING PLAN YELAHANKA ZONE - WARD NO.5 & 6 THANISANDRA MAIN ROAD
(5011-5012,6007 to 6010,6017-6018,6023 to 6028, 6033 to 6036 & 6039 to 6042)

DRAWING TITLE:
PARKING ALLOCATION PLAN Ch. 2+000 to Ch. 2+500




THIS DOCUMENT HAS BEEN PREPARED PURSUANT TO AND SUBJECT TO THE TERMS OF DULT. DULT ACCEPTS NO LIABILITY FOR ANY USE OF THIS DOCUMENT OR FOLLOWING DULT EXPRESS AGREEMENT TO SUCH USE OR ONLY FOR THE PURPOSES FOR WHICH IT WAS PREPARED.

AUTHORITY:
Directorate of Urban Land Transport
Urban Development Department (UDD)
Government of Karnataka
BMTCL, T.M.C., 'B' Block, 4th Floor,
Shraminagar, K.H. Road, Bengaluru - 560027
Tel: 080-22236627, Fax: 080-22236630
Email: dultbangalore@gmail.com
www.urbantransport.kar.nic.in

DRAWING NUMBER: TPE/APP/YZ/08/2021/PAP/TMR/05		REVISION: R0	DATE: JUN 2022	SHEET NUMBER: 05 OF 14
DESIGNED: PS	DRAWN: PTG	CHECKED: SK		

ISSUED ON BEHALF OF DIRECTORATE OF URBAN LAND TRANSPORT



THIS DRAWING IS THE PROPERTY OF DULT AND SHALL NOT BE COPIED OR USED WITHOUT WRITTEN PERMISSION. PROVIDING QUALITY CONTROL AND QUALITY ASSURANCE, WHICH INCLUDES QUALITY OF MATERIALS USED AND WORKMANSHIP PROVIDED ALONG WITH SUPERVISION SHALL BE THE RESPONSIBILITY OF THE CONTRACTOR AND THE PROFESSIONALS INVOLVED FOR SUPERVISION OF CONSTRUCTION WORK BEFORE, DURING AND AFTER EXECUTION OF SUCH CONSTRUCTION WORK.

LEGEND:

- - - - - : PROPOSED CENTER LINE
- - - - - : LANE MARKING
- - - - - : LANE MARKING EDGE BROKENLINE
- - - - - : EDGE LANE MARKING
- - - - - : PROPOSED KERB LINE
- [Blue Shaded Area] : EXISTING FOOTPATH
- [Green Shaded Area] : PROPOSED FOOTPATH
- [Pink Shaded Area] : ENTRANCES
- [Yellow Shaded Area] : EXISTING BUS STOP
- [Orange Shaded Area] : EXISTING SHOULDER

PURPOSE OF ISSUE:
PARKING ARRANGEMENT PLAN

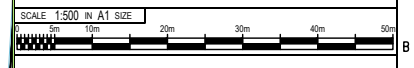
- NOTES:**
1. ALL DIMENSION ARE IN METRES UNLESS MENTIONED OTHERWISE.
 2. DIMENSION ARE NOT TO BE SCALED, ONLY WRITTEN DIMENSION SHALL BE FOLLOWED.
 3. THE ARRANGEMENT PLAN HAS BEEN CARRIED OUT ON THE FIELD MEASUREMENT DRAWINGS.
 4. THE SUBMITTED DRAWINGS ARE DRAFT PARKING ARRANGEMENT PLANS AND ANY MINOR CHANGES REQUIRED CAN BE DONE TO BEST SUIT AS PER SITE CONDITIONS DURING EXECUTION.
 5. THESE DRAWINGS TO BE USED ONLY FOR PROVISION OF AREA PARKING PLAN ASSOCIATED INFRASTRUCTURE.
 6. ANY OTHER MANDATORY, WARNING AND INFORMATORY SIGNAGE BOARDS WHICH ARE REQUIRED AS PART OF ROAD SAFETY SHALL BE EXECUTED.
 7. THE PARKING SIGNAGES SHOULD BE INSTALLED AS PER THE PARKING SIGNAGE MANUAL SHARED BY DULT.
 8. THE LOCATION OF SIGNAGE IS TENTATIVE AND THE LOCATION CAN BE ADJUSTED TO BEST SUIT AS PER SITE CONDITIONS DURING EXECUTION.

REVISION DETAILS	DATE	REV. NO.

SUBMITTED TO:
BRUHAT BENGALURU MAHANAGARA PALIKE

PROJECT TITLE:
AREA PARKING PLAN YELAHANKA ZONE - WARD NO.5 & 6 THANISANDRA MAIN ROAD (5011-5012,6007 to 6010,6017-6018,6023 to 6028, 6033 to 6036 & 6039 to 6042)

DRAWING TITLE:
PARKING ALLOCATION PLAN Ch. 2+500 to Ch. 3+000



THIS DOCUMENT HAS BEEN PREPARED PURSUANT TO AND SUBJECT TO THE TERMS OF DULT. DULT ACCEPTS NO LIABILITY FOR ANY USE OF THIS DOCUMENT OR FOLLOWING DULT EXPRESS AGREEMENT TO SUCH USE OR ONLY FOR THE PURPOSES FOR WHICH IT WAS PREPARED.

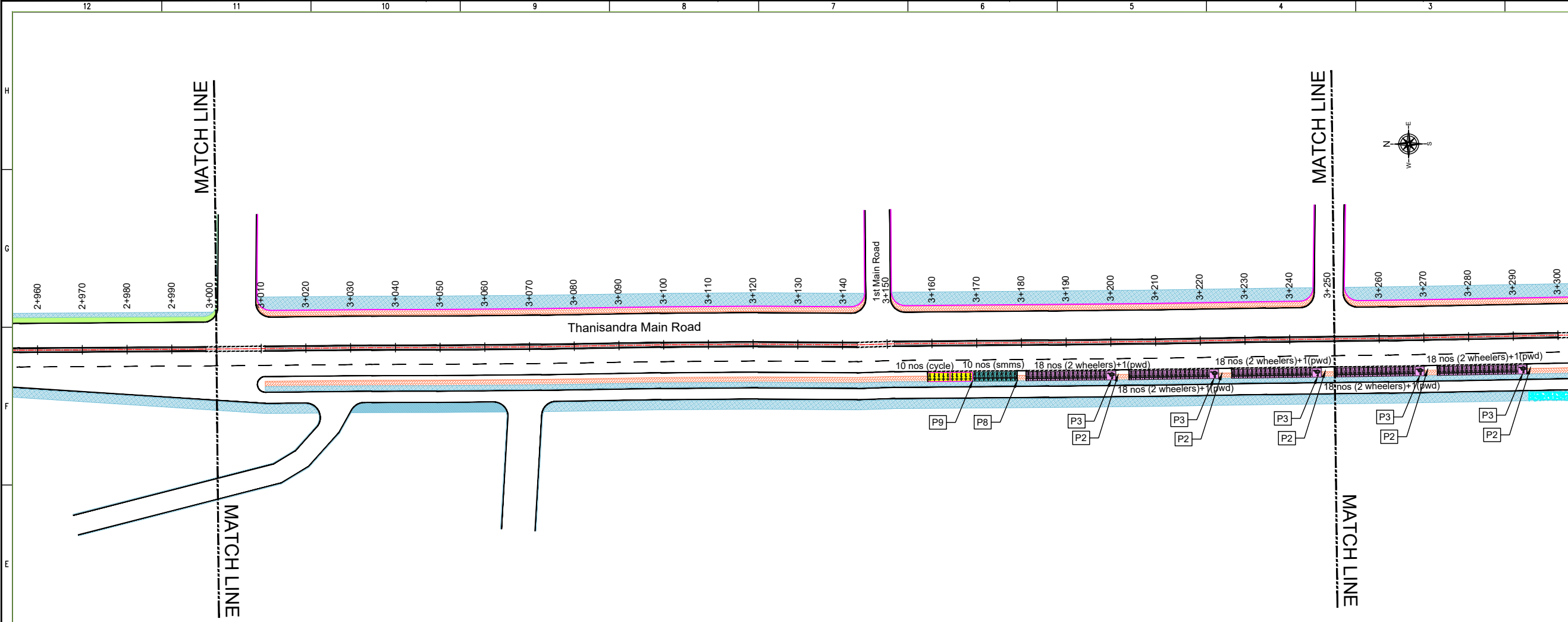
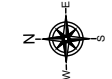
AUTHORITY:
Directorate of Urban Land Transport
 Urban Development Department (UDD)
 Government of Karnataka
 BMTC, TTMC, 'B' Block, 4th Floor,
 Shaminagar, K H Road, Bengaluru - 560027
 Tel: 080-22236627, Fax: 080-22256630
 Email: dultbangalore@gmail.com
 www.urbantransport.kar.nic.in

DRAWING NUMBER: TPE/APPLYZ/08/2021/PAP/TMR/06	REVISION: R0	DATE: JUN 2022	SHEET NUMBER: 06 OF 14
DESIGNED: PS	DRAWN: PTG	CHECKED: SK	

ISSUED ON BEHALF OF DIRECTORATE OF URBAN LAND TRANSPORT

THIS DRAWING IS THE PROPERTY OF DULT AND SHALL NOT BE COPIED OR USED WITHOUT WRITTEN PERMISSION.
PROVIDING QUALITY CONTROL AND QUALITY ASSURANCE, WHICH INCLUDES QUALITY OF MATERIALS USED AND WORKMANSHIP PROVIDED ALONG WITH SUPERVISION SHALL BE THE RESPONSIBILITY OF THE CONTRACTOR AND THE PROFESSIONALS INVOLVED FOR SUPERVISION OF CONSTRUCTION WORK BEFORE, DURING AND AFTER EXECUTION OF SUCH CONSTRUCTION WORK.

- LEGEND:**
- - - - : PROPOSED CENTER LINE
 - - - - : LANE MARKING
 - - - - : LANE MARKING EDGE BROKENLINE
 - - - - : EDGE LANE MARKING
 - - - - : PROPOSED KERB LINE
 - - - - : EXISTING FOOTPATH
 - - - - : PROPOSED FOOTPATH
 - - - - : ENTRANCES
 - - - - : EXISTING BUS STOP
 - - - - : EXISTING SHOULDER



PURPOSE OF ISSUE:
PARKING ARRANGEMENT PLAN

- NOTES:**
1. ALL DIMENSION ARE IN METRES UNLESS MENTIONED OTHERWISE.
 2. DIMENSION ARE NOT TO BE SCALED, ONLY WRITTEN DIMENSION SHALL BE FOLLOWED.
 3. THE ARRANGEMENT PLAN HAS BEEN CARRIED OUT ON THE FIELD MEASUREMENT DRAWINGS.
 4. THE SUBMITTED DRAWINGS ARE DRAFT PARKING ARRANGEMENT PLANS AND ANY MINOR CHANGES REQUIRED CAN BE DONE TO BEST SUIT AS PER SITE CONDITIONS DURING EXECUTION.
 5. THESE DRAWINGS TO BE USED ONLY FOR PROVISION OF AREA PARKING PLAN ASSOCIATED INFRASTRUCTURE.
 6. ANY OTHER MANDATORY, WARNING AND INFORMATORY SIGNAGE BOARDS WHICH ARE REQUIRED AS PART OF ROAD SAFETY SHALL BE EXECUTED.
 7. THE PARKING SIGNAGES SHOULD BE INSTALLED AS PER THE PARKING SIGNAGE MANUAL SHARED BY DULT.
 8. THE LOCATION OF SIGNAGE IS TENTATIVE AND THE LOCATION CAN BE ADJUSTED TO BEST SUIT AS PER SITE CONDITIONS DURING EXECUTION.

REVISION DETAILS	DATE	REV NO

SUBMITTED TO:
BRUHAT BENGALURU MAHANAGARA PALIKE

PROJECT TITLE:
AREA PARKING PLAN YELAHANKA ZONE - WARD NO.5 & 6 THANISANDRA MAIN ROAD (5011-5012,6007 to 6010,6017-6018,6023 to 6028, 6033 to 6036 & 6039 to 6042)

DRAWING TITLE:
PARKING ALLOCATION PLAN Ch. 3+000 to Ch. 3+500

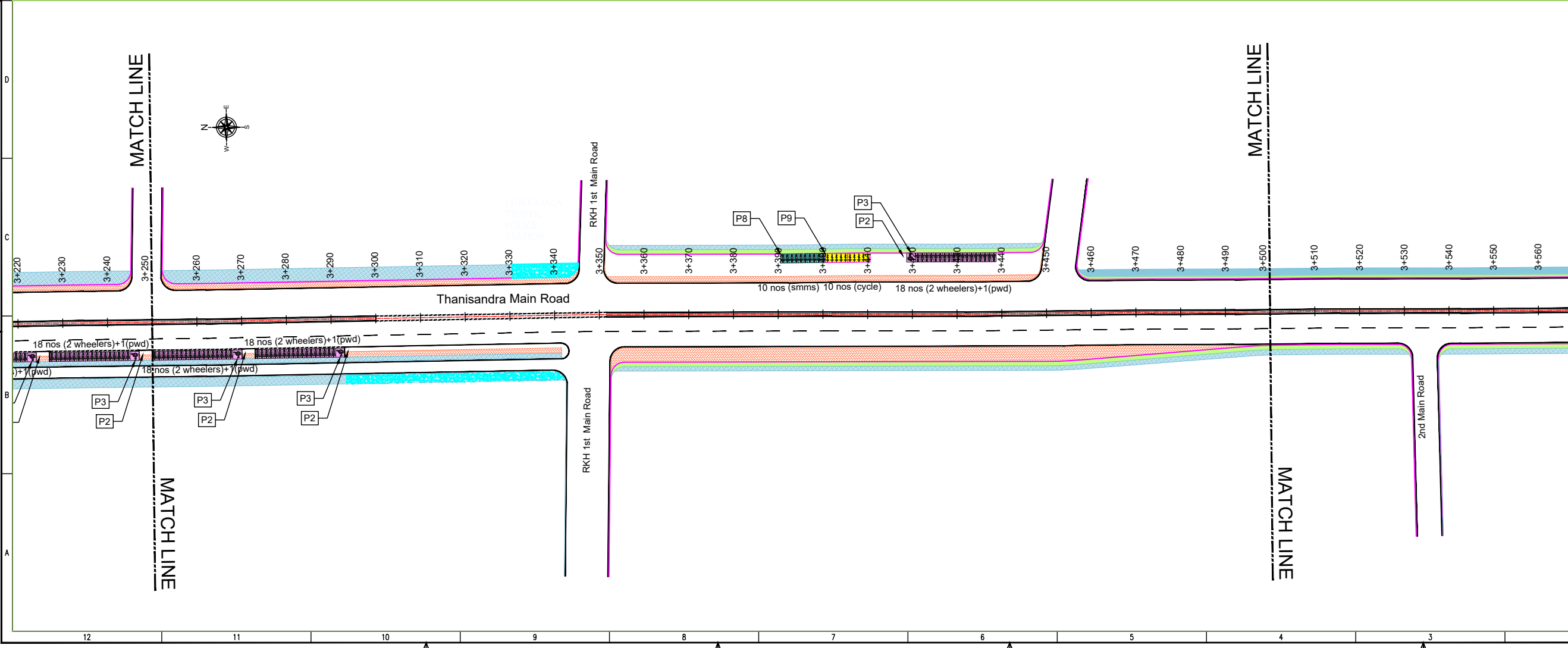


THIS DOCUMENT HAS BEEN PREPARED PURSUANT TO AND SUBJECT TO THE TERMS OF DULT. DULT ACCEPTS NO LIABILITY FOR ANY USE OF THIS DOCUMENT OR FOLLOWING DULT EXPRESS AGREEMENT TO SUCH USE OR ONLY FOR THE PURPOSES FOR WHICH IT WAS PREPARED.

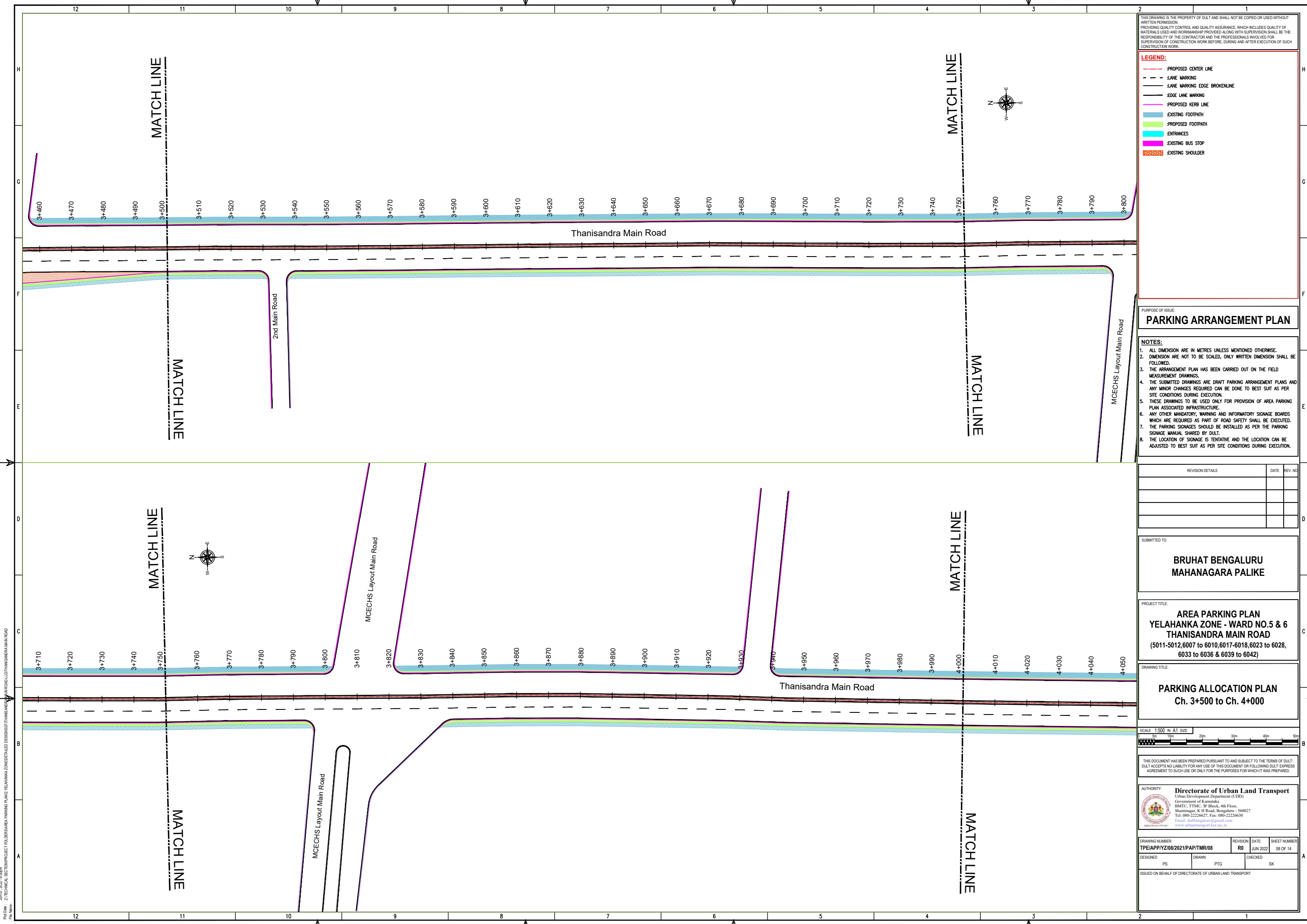
AUTHORITY:
Directorate of Urban Land Transport
Urban Development Department (UDD)
Government of Karnataka
BMTCL, T.M.C., 'B' Block, 4th Floor,
Shamlingar, K.H Road, Bengaluru - 560027
Tel: 080-22236627, Fax: 080-22236630
Email: dultbangalore@gmail.com
www.urbantransport.kar.nic.in

DRAWING NUMBER:	REVISION:	DATE:	SHEET NUMBER:
TPE/APPLYZ/08/2021/PAP/TMR/07	R0	JUN 2022	07 OF 14
DESIGNED: PS	DRAWN: PTG	CHECKED:	SK

ISSUED ON BEHALF OF DIRECTORATE OF URBAN LAND TRANSPORT



Jun 07, 2022 - 6:00pm
 File Name: Z:\TECHNICAL SECTION\PROJECT FOLDER\AREA PARKING PLAN\YELAHANKA ZONE\DETAILED DESIGN\THANISANDRA MAIN ROAD\LOT\THANISANDRA MAIN ROAD



THIS DRAWING IS THE PROPERTY OF DULT AND SHALL NOT BE COPIED OR USED WITHOUT WRITTEN PERMISSION. PROVIDING QUALITY CONTROL AND QUALITY ASSURANCE, WHICH INCLUDES QUALITY OF MATERIALS USED AND WORKMANSHIP PROVIDED ALONG WITH SUPERVISION SHALL BE THE RESPONSIBILITY OF THE CONTRACTOR AND THE PROFESSIONALS INVOLVED FOR SUPERVISION OF CONSTRUCTION WORK BEFORE, DURING AND AFTER EXECUTION OF SUCH CONSTRUCTION WORK.

LEGEND:

- - - - - : PROPOSED CENTER LINE
- - - - - : LANE MARKING
- - - - - : LANE MARKING EDGE BROKENLINE
- - - - - : EDGE LANE MARKING
- - - - - : PROPOSED KERB LINE
- ▬▬▬▬▬ : EXISTING FOOTPATH
- ▬▬▬▬▬ : PROPOSED FOOTPATH
- ▬▬▬▬▬ : ENTRANCES
- ▬▬▬▬▬ : EXISTING BUS STOP
- ▬▬▬▬▬ : EXISTING SHOULDER

PURPOSE OF ISSUE:
PARKING ARRANGEMENT PLAN

NOTES:

1. ALL DIMENSION ARE IN METRES UNLESS MENTIONED OTHERWISE.
2. DIMENSION ARE NOT TO BE SCALED, ONLY WRITTEN DIMENSION SHALL BE FOLLOWED.
3. THE ARRANGEMENT PLAN HAS BEEN CARRIED OUT ON THE FIELD MEASUREMENT DRAWINGS.
4. THE SUBMITTED DRAWINGS ARE DRAFT PARKING ARRANGEMENT PLANS AND ANY MINOR CHANGES REQUIRED CAN BE DONE TO BEST SUIT AS PER SITE CONDITIONS DURING EXECUTION.
5. THESE DRAWINGS TO BE USED ONLY FOR PROVISION OF AREA PARKING PLAN ASSOCIATED INFRASTRUCTURE.
6. ANY OTHER MANDATORY, WARNING AND INFORMATORY SIGNAGE BOARDS WHICH ARE REQUIRED AS PART OF ROAD SAFETY SHALL BE EXECUTED.
7. THE PARKING SIGNAGES SHOULD BE INSTALLED AS PER THE PARKING SIGNAGE MANUAL SHARED BY DULT.
8. THE LOCATION OF SIGNAGE IS TENTATIVE AND THE LOCATION CAN BE ADJUSTED TO BEST SUIT AS PER SITE CONDITIONS DURING EXECUTION.

REVISION DETAILS	DATE	REV NO

SUBMITTED TO:
BRUHAT BENGALURU MAHANAGARA PALIKE

PROJECT TITLE:
AREA PARKING PLAN YELAHANKA ZONE - WARD NO.5 & 6 THANISANDRA MAIN ROAD (5011-5012,6007 to 6010,6017-6018,6023 to 6028, 6033 to 6036 & 6039 to 6042)

DRAWING TITLE:
PARKING ALLOCATION PLAN Ch. 3+500 to Ch. 4+000



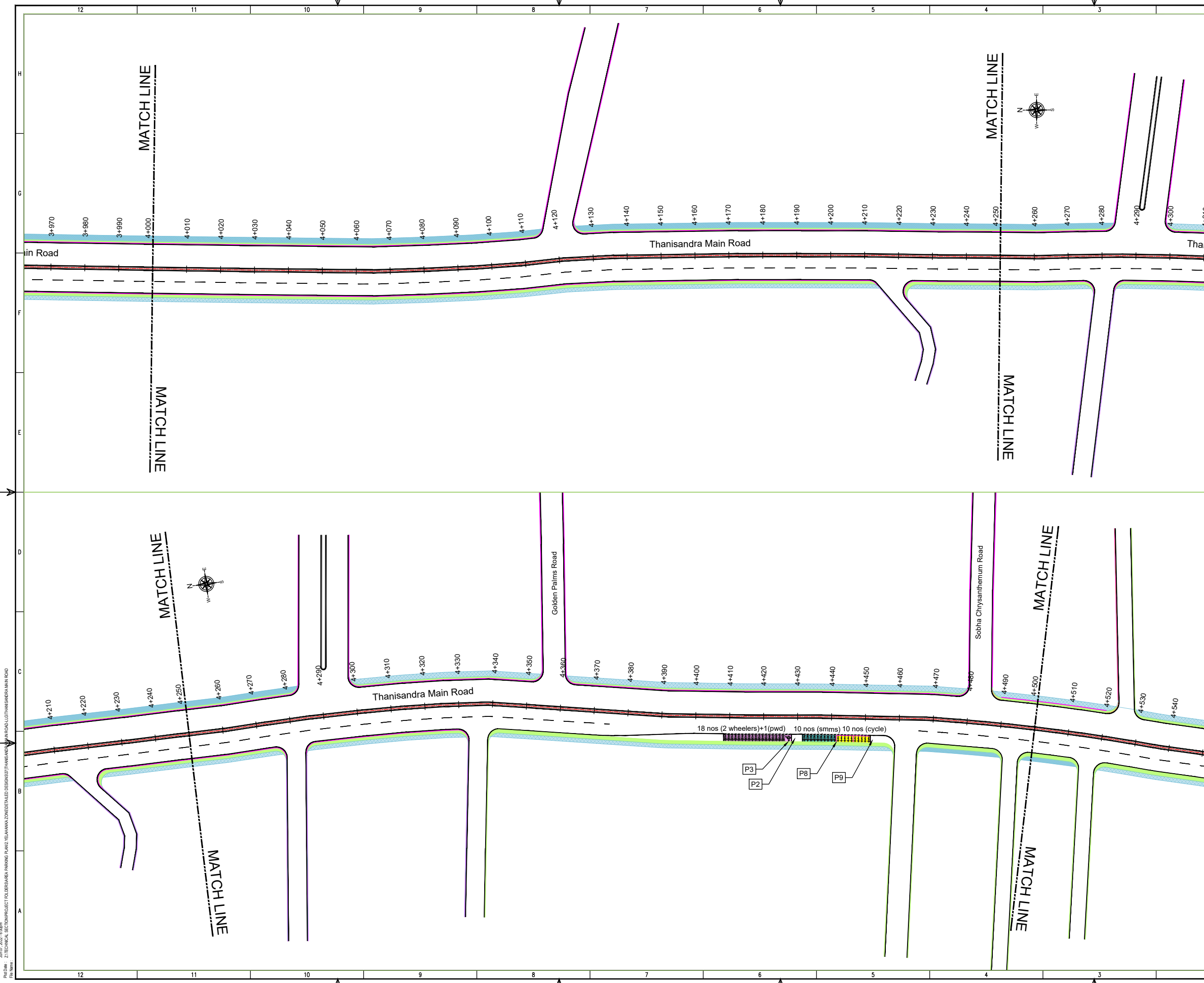
THIS DOCUMENT HAS BEEN PREPARED PURSUANT TO AND SUBJECT TO THE TERMS OF DULT. DULT ACCEPTS NO LIABILITY FOR ANY USE OF THIS DOCUMENT OR FOLLOWING DULT EXPRESS AGREEMENT TO SUCH USE OR ONLY FOR THE PURPOSES FOR WHICH IT WAS PREPARED.

AUTHORITY:
Directorate of Urban Land Transport
Urban Development Department (UDD)
Government of Karnataka
BMTCL, T.M.C., 'B' Block, 4th Floor,
Shantinagar, K.H. Road, Bengaluru - 560027
Tel: 080-22236627, Fax: 080-22236630
Email: dultbengaluru@gmail.com
www.urbantransport.kar.nic.in

DRAWING NUMBER: TPE/APP/YZ/08/2021/PAP/TMR/08	REVISION: R0	DATE: JUN 2022	SHEET NUMBER: 08 OF 14
DESIGNED: PS	DRAWN: PTG	CHECKED: SK	

ISSUED ON BEHALF OF DIRECTORATE OF URBAN LAND TRANSPORT

Proj No: Z/TECHNICAL SECTION/PROJECT FOLDER/SARAJA PARKING PLAN/2 YELAHANKA ZONE/DETAILED DESIGN/ST/THANISANDRA MAIN ROAD/LOT/THANISANDRA MAIN ROAD
 Date: 07/06/2022



THIS DRAWING IS THE PROPERTY OF DULT AND SHALL NOT BE COPIED OR USED WITHOUT WRITTEN PERMISSION. PROVIDING QUALITY CONTROL AND QUALITY ASSURANCE, WHICH INCLUDES QUALITY OF MATERIALS USED AND WORKMANSHIP PROVIDED ALONG WITH SUPERVISION SHALL BE THE RESPONSIBILITY OF THE CONTRACTOR AND THE PROFESSIONALS INVOLVED FOR SUPERVISION OF CONSTRUCTION WORK BEFORE, DURING AND AFTER EXECUTION OF SUCH CONSTRUCTION WORK.

LEGEND:

- - - - - : PROPOSED CENTER LINE
- - - - - : LANE MARKING
- - - - - : LANE MARKING EDGE BROKENLINE
- - - - - : EDGE LANE MARKING
- - - - - : PROPOSED KERB LINE
- : EXISTING FOOTPATH
- : PROPOSED FOOTPATH
- : ENTRANCES
- : EXISTING BUS STOP
- : EXISTING SHOULDER

PURPOSE OF ISSUE:
PARKING ARRANGEMENT PLAN

NOTES:

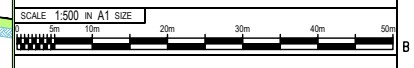
1. ALL DIMENSION ARE IN METRES UNLESS MENTIONED OTHERWISE.
2. DIMENSION ARE NOT TO BE SCALED, ONLY WRITTEN DIMENSION SHALL BE FOLLOWED.
3. THE ARRANGEMENT PLAN HAS BEEN CARRIED OUT ON THE FIELD MEASUREMENT DRAWINGS.
4. THE SUBMITTED DRAWINGS ARE DRAFT PARKING ARRANGEMENT PLANS AND ANY MINOR CHANGES REQUIRED CAN BE DONE TO BEST SUIT AS PER SITE CONDITIONS DURING EXECUTION.
5. THESE DRAWINGS TO BE USED ONLY FOR PROVISION OF AREA PARKING PLAN ASSOCIATED INFRASTRUCTURE.
6. ANY OTHER MANDATORY, WARNING AND INFORMATORY SIGNAGE BOARDS WHICH ARE REQUIRED AS PART OF ROAD SAFETY SHALL BE EXECUTED.
7. THE PARKING SIGNAGES SHOULD BE INSTALLED AS PER THE PARKING SIGNAGE MANUAL SHARED BY DULT.
8. THE LOCATION OF SIGNAGE IS TENTATIVE AND THE LOCATION CAN BE ADJUSTED TO BEST SUIT AS PER SITE CONDITIONS DURING EXECUTION.

REVISION DETAILS	DATE	REV. NO.

SUBMITTED TO:
BRUHAT BENGALURU MAHANAGARA PALIKE

PROJECT TITLE:
AREA PARKING PLAN YELAHANKA ZONE - WARD NO.5 & 6 THANISANDRA MAIN ROAD (5011-5012,6007 to 6010,6017-6018,6023 to 6028, 6033 to 6036 & 6039 to 6042)

DRAWING TITLE:
PARKING ALLOCATION PLAN Ch. 4+000 to Ch. 4+500



THIS DOCUMENT HAS BEEN PREPARED PURSUANT TO AND SUBJECT TO THE TERMS OF DULT. DULT ACCEPTS NO LIABILITY FOR ANY USE OF THIS DOCUMENT OR FOLLOWING DULT EXPRESS AGREEMENT TO SUCH USE OR ONLY FOR THE PURPOSES FOR WHICH IT WAS PREPARED.

AUTHORITY: Directorate of Urban Land Transport
 Urban Development Department (UDD)
 Government of Karnataka
 BMTCL, T.M.C. 'B' Block, 4th Floor,
 Shrinagar, K H Road, Bengaluru - 560027
 Tel: 080-22236627, Fax: 080-22236630
 Email: dultbangalore@gmail.com
 www.urbantransport.kar.nic.in

DRAWING NUMBER: TPE/APP/YZ/08/2021/PAP/TMR/09	REVISION: R0	DATE: JUN 2022	SHEET NUMBER: 09 OF 14
DESIGNED: PS	DRAWN: PTG	CHECKED: SK	

ISSUED ON BEHALF OF DIRECTORATE OF URBAN LAND TRANSPORT

Jun 07, 2022, 8:00am
 File Name: Z:\TECHNICAL\PROJECTS\YELAHANKA\AREA PARKING PLAN\2\YELAHANKA\ZONE DETAIL\DESIGN\THANISANDRA MAIN ROAD\LOT\THANISANDRA MAIN ROAD

THIS DRAWING IS THE PROPERTY OF DULT AND SHALL NOT BE COPIED OR USED WITHOUT WRITTEN PERMISSION.
 PROVIDING QUALITY CONTROL AND QUALITY ASSURANCE, WHICH INCLUDES QUALITY OF MATERIALS USED AND WORKMANSHIP PROVIDED ALONG WITH SUPERVISION SHALL BE THE RESPONSIBILITY OF THE CONTRACTOR AND THE PROFESSIONALS INVOLVED FOR SUPERVISION OF CONSTRUCTION WORK BEFORE, DURING AND AFTER EXECUTION OF SUCH CONSTRUCTION WORK.

LEGEND:

	:PROPOSED CENTER LINE
	:LANE MARKING
	:LANE MARKING EDGE BROKENLINE
	:EDGE LANE MARKING
	:PROPOSED KERB LINE
	:EXISTING FOOTPATH
	:PROPOSED FOOTPATH
	:ENTRANCES
	:EXISTING BUS STOP
	:EXISTING SHOULDER

PURPOSE OF ISSUE:
PARKING ARRANGEMENT PLAN

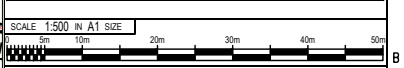
- NOTES:**
1. ALL DIMENSION ARE IN METRES UNLESS MENTIONED OTHERWISE.
 2. DIMENSION ARE NOT TO BE SCALED, ONLY WRITTEN DIMENSION SHALL BE FOLLOWED.
 3. THE ARRANGEMENT PLAN HAS BEEN CARRIED OUT ON THE FIELD MEASUREMENT DRAWINGS.
 4. THE SUBMITTED DRAWINGS ARE DRAFT PARKING ARRANGEMENT PLANS AND ANY MINOR CHANGES REQUIRED CAN BE DONE TO BEST SUIT AS PER SITE CONDITIONS DURING EXECUTION.
 5. THESE DRAWINGS TO BE USED ONLY FOR PROVISION OF AREA PARKING PLAN ASSOCIATED INFRASTRUCTURE.
 6. ANY OTHER MANDATORY, WARNING AND INFORMATORY SIGNAGE BOARDS WHICH ARE REQUIRED AS PART OF ROAD SAFETY SHALL BE EXECUTED.
 7. THE PARKING SIGNAGES SHOULD BE INSTALLED AS PER THE PARKING SIGNAGE MANUAL SHARED BY DULT.
 8. THE LOCATION OF SIGNAGE IS TENTATIVE AND THE LOCATION CAN BE ADJUSTED TO BEST SUIT AS PER SITE CONDITIONS DURING EXECUTION.

REVISION DETAILS	DATE	REV NO

SUBMITTED TO:
BRUHAT BENGALURU MAHANAGARA PALIKE

PROJECT TITLE:
AREA PARKING PLAN YELAHANKA ZONE - WARD NO.5 & 6 THANISANDRA MAIN ROAD (5011-5012,6007 to 6010,6017-6018,6023 to 6028, 6033 to 6036 & 6039 to 6042)

DRAWING TITLE:
PARKING ALLOCATION PLAN Ch. 4+500 to Ch. 5+000



THIS DOCUMENT HAS BEEN PREPARED PURSUANT TO AND SUBJECT TO THE TERMS OF DULT. DULT ACCEPTS NO LIABILITY FOR ANY USE OF THIS DOCUMENT OR FOLLOWING DULT EXPRESS AGREEMENT TO SUCH USE OR ONLY FOR THE PURPOSES FOR WHICH IT WAS PREPARED.

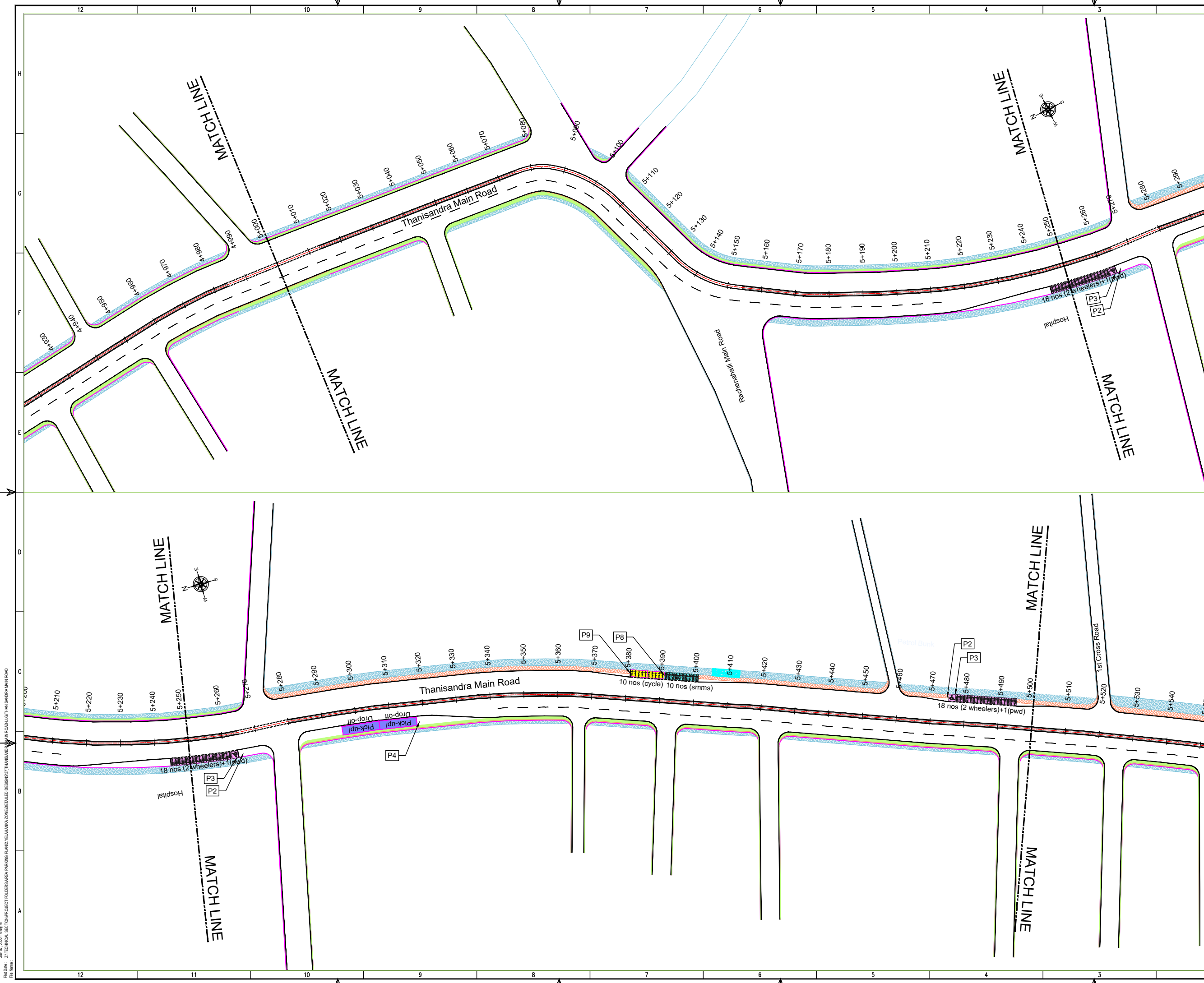
AUTHORITY:
Directorate of Urban Land Transport
 Urban Development Department (UDD)
 Government of Karnataka
 B.M.T.C., T.M.C., 'B' Block, 4th Floor,
 Shraminagar, K.H. Road, Bengaluru - 560027
 Tel: 080-22236627, Fax: 080-22236630
 Email: dultbangalore@gmail.com
 www.urbantransport.kar.nic.in

DRAWING NUMBER: TPE/APPIYZ/08/2021/PAP/TMR/10	REVISION: R0	DATE: JUN 2022	SHEET NUMBER: 10 OF 14
DESIGNED: PS	DRAWN: PTG	CHECKED: SK	

ISSUED ON BEHALF OF DIRECTORATE OF URBAN LAND TRANSPORT



PWD No: 2/TECHNICAL SECTION/PROJECT FOLDER/AREA PARKING PLAN/2 YELAHANKA ZONE/DETAIL DESIGN/THANISANDRA MAIN ROAD/LOT/THANISANDRA MAIN ROAD
 Date: 07/06/2022
 File Name:



THIS DRAWING IS THE PROPERTY OF DULT AND SHALL NOT BE COPIED OR USED WITHOUT WRITTEN PERMISSION. PROVIDING QUALITY CONTROL AND QUALITY ASSURANCE, WHICH INCLUDES QUALITY OF MATERIALS USED AND WORKMANSHIP PROVIDED ALONG WITH SUPERVISION SHALL BE THE RESPONSIBILITY OF THE CONTRACTOR AND THE PROFESSIONALS INVOLVED FOR SUPERVISION OF CONSTRUCTION WORK BEFORE, DURING AND AFTER EXECUTION OF SUCH CONSTRUCTION WORK.

LEGEND:

- - - - - : PROPOSED CENTER LINE
- - - - - : LANE MARKING
- - - - - : LANE MARKING EDGE BROKENLINE
- - - - - : EDGE LANE MARKING
- - - - - : PROPOSED KERB LINE
- - - - - : EXISTING FOOTPATH
- - - - - : PROPOSED FOOTPATH
- - - - - : ENTRANCES
- - - - - : EXISTING BUS STOP
- - - - - : EXISTING SHOULDER

PURPOSE OF ISSUE:
PARKING ARRANGEMENT PLAN

NOTES:

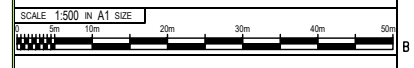
1. ALL DIMENSION ARE IN METRES UNLESS MENTIONED OTHERWISE.
2. DIMENSION ARE NOT TO BE SCALED, ONLY WRITTEN DIMENSION SHALL BE FOLLOWED.
3. THE ARRANGEMENT PLAN HAS BEEN CARRIED OUT ON THE FIELD MEASUREMENT DRAWINGS.
4. THE SUBMITTED DRAWINGS ARE DRAFT PARKING ARRANGEMENT PLANS AND ANY MINOR CHANGES REQUIRED CAN BE DONE TO BEST SUIT AS PER SITE CONDITIONS DURING EXECUTION.
5. THESE DRAWINGS TO BE USED ONLY FOR PROVISION OF AREA PARKING PLAN ASSOCIATED INFRASTRUCTURE.
6. ANY OTHER MANDATORY, WARNING AND INFORMATORY SIGNAGE BOARDS WHICH ARE REQUIRED AS PART OF ROAD SAFETY SHALL BE EXECUTED.
7. THE PARKING SIGNAGES SHOULD BE INSTALLED AS PER THE PARKING SIGNAGE MANUAL SHARED BY DULT.
8. THE LOCATION OF SIGNAGE IS TENTATIVE AND THE LOCATION CAN BE ADJUSTED TO BEST SUIT AS PER SITE CONDITIONS DURING EXECUTION.

REVISION DETAILS	DATE	REV	NO

SUBMITTED TO:
BRUHAT BENGALURU MAHANAGARA PALIKE

PROJECT TITLE:
AREA PARKING PLAN YELAHANKA ZONE - WARD NO.5 & 6 THANISANDRA MAIN ROAD (5011-5012,6007 to 6010,6017-6018,6023 to 6028, 6033 to 6036 & 6039 to 6042)

DRAWING TITLE:
PARKING ALLOCATION PLAN Ch. 5+000 to Ch. 5+500



THIS DOCUMENT HAS BEEN PREPARED PURSUANT TO AND SUBJECT TO THE TERMS OF DULT. DULT ACCEPTS NO LIABILITY FOR ANY USE OF THIS DOCUMENT OR FOLLOWING DULT EXPRESS AGREEMENT TO SUCH USE OR ONLY FOR THE PURPOSES FOR WHICH IT WAS PREPARED.

AUTHORITY:
Directorate of Urban Land Transport
 Urban Development Department (UDD)
 Government of Karnataka
 BMTC, T.M.C., 'B' Block, 4th Floor,
 Shrinagar, K H Road, Bengaluru - 560027
 Tel: 080-22236627, Fax: 080-22236630
 Email: dultbangalore@gmail.com
 www.urbantransport.kar.nic.in

DRAWING NUMBER: TPE/APPYZ/08/2021/PAP/TMR/11	REVISION: R0	DATE: JUN 2022	SHEET NUMBER: 11 OF 14
DESIGNED: PS	DRAWN: PTG	CHECKED: SK	

ISSUED ON BEHALF OF DIRECTORATE OF URBAN LAND TRANSPORT

Jun 07, 2022, 5:59pm
 File Name: Z:\TECHNICAL SECTION\PROJECT FOLDER\AREA PARKING PLAN\YELAHANKA ZONE\DETAILED DESIGN\THANISANDRA MAIN ROAD\LOT\THANISANDRA MAIN ROAD

THIS DRAWING IS THE PROPERTY OF DULT AND SHALL NOT BE COPIED OR USED WITHOUT WRITTEN PERMISSION. PROVIDING QUALITY CONTROL AND QUALITY ASSURANCE, WHICH INCLUDES QUALITY OF MATERIALS USED AND WORKMANSHIP PROVIDED ALONG WITH SUPERVISION SHALL BE THE RESPONSIBILITY OF THE CONTRACTOR AND THE PROFESSIONALS INVOLVED FOR SUPERVISION OF CONSTRUCTION WORK BEFORE, DURING AND AFTER EXECUTION OF SUCH CONSTRUCTION WORK.

- LEGEND:**
- - - - - : PROPOSED CENTER LINE
 - - - - - : LANE MARKING
 - - - - - : LANE MARKING EDGE BROKENLINE
 - - - - - : EDGE LANE MARKING
 - - - - - : PROPOSED KERB LINE
 - ▬▬▬▬▬ : EXISTING FOOTPATH
 - ▬▬▬▬▬ : PROPOSED FOOTPATH
 - ▬▬▬▬▬ : ENTRANCES
 - ▬▬▬▬▬ : EXISTING BUS STOP
 - ▬▬▬▬▬ : EXISTING SHOULDER

PURPOSE OF ISSUE:
PARKING ARRANGEMENT PLAN

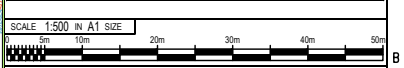
- NOTES:**
1. ALL DIMENSION ARE IN METRES UNLESS MENTIONED OTHERWISE.
 2. DIMENSION ARE NOT TO BE SCALED, ONLY WRITTEN DIMENSION SHALL BE FOLLOWED.
 3. THE ARRANGEMENT PLAN HAS BEEN CARRIED OUT ON THE FIELD MEASUREMENT DRAWINGS.
 4. THE SUBMITTED DRAWINGS ARE DRAFT PARKING ARRANGEMENT PLANS AND ANY MINOR CHANGES REQUIRED CAN BE DONE TO BEST SUIT AS PER SITE CONDITIONS DURING EXECUTION.
 5. THESE DRAWINGS TO BE USED ONLY FOR PROVISION OF AREA PARKING PLAN ASSOCIATED INFRASTRUCTURE.
 6. ANY OTHER MANDATORY, WARNING AND INFORMATORY SIGNAGE BOARDS WHICH ARE REQUIRED AS PART OF ROAD SAFETY SHALL BE EXECUTED.
 7. THE PARKING SIGNAGES SHOULD BE INSTALLED AS PER THE PARKING SIGNAGE MANUAL SHARED BY DULT.
 8. THE LOCATION OF SIGNAGE IS TENTATIVE AND THE LOCATION CAN BE ADJUSTED TO BEST SUIT AS PER SITE CONDITIONS DURING EXECUTION.

REVISION DETAILS	DATE	REV NO

SUBMITTED TO:
BRUHAT BENGALURU MAHANAGARA PALIKE

PROJECT TITLE:
AREA PARKING PLAN YELAHANKA ZONE - WARD NO.5 & 6 THANISANDRA MAIN ROAD (5011-5012,6007 to 6010,6017-6018,6023 to 6028, 6033 to 6036 & 6039 to 6042)

DRAWING TITLE:
PARKING ALLOCATION PLAN Ch. 5+500 to Ch. 6+000

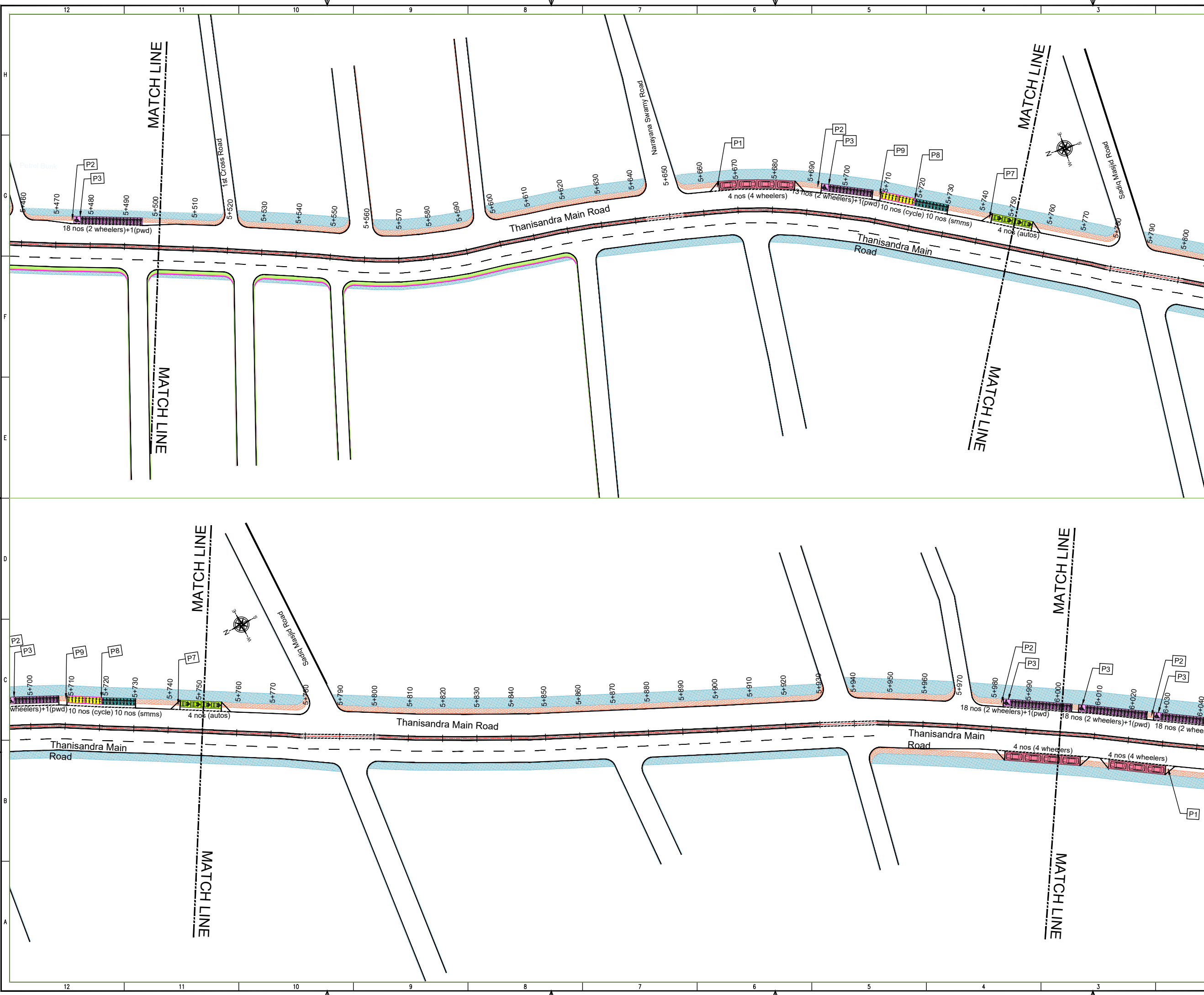


THIS DOCUMENT HAS BEEN PREPARED PURSUANT TO AND SUBJECT TO THE TERMS OF DULT. DULT ACCEPTS NO LIABILITY FOR ANY USE OF THIS DOCUMENT OR FOLLOWING DULT EXPRESS AGREEMENT TO SUCH USE OR ONLY FOR THE PURPOSES FOR WHICH IT WAS PREPARED.

AUTHORITY: Directorate of Urban Land Transport
Urban Development Department (UDD)
Government of Karnataka
BMTCL, T.T.M.C., 'B' Block, 4th Floor,
Shraminagar, K.H. Road, Bengaluru - 560027
Tel: 080-22236627, Fax: 080-22236630
Email: dultbengaluru@gmail.com
www.urbantransport.kar.nic.in

DRAWING NUMBER:	REVISION:	DATE:	SHEET NUMBER:
TPE/APP/YZ/08/2021/PAP/TMR/12	R0	JUN 2022	12 OF 14
DESIGNED: PS	DRAWN: PTG	CHECKED:	SK

ISSUED ON BEHALF OF DIRECTORATE OF URBAN LAND TRANSPORT



Jun 07, 2022, 5:59pm
 P:\Projects\21\TECHNICAL\SECTION\PROJECT\YELAHANKA\AREA PARKING PLAN\YELAHANKA ZONE\DETAILS\DESIGN\THANISANDRA MAIN ROAD\LOTT\THANISANDRA MAIN ROAD

THIS DRAWING IS THE PROPERTY OF DULT AND SHALL NOT BE COPIED OR USED WITHOUT WRITTEN PERMISSION. PROVIDING QUALITY CONTROL AND QUALITY ASSURANCE, WHICH INCLUDES QUALITY OF MATERIALS USED AND WORKMANSHIP PROVIDED ALONG WITH SUPERVISION SHALL BE THE RESPONSIBILITY OF THE CONTRACTOR AND THE PROFESSIONALS INVOLVED FOR SUPERVISION OF CONSTRUCTION WORK BEFORE, DURING AND AFTER EXECUTION OF SUCH CONSTRUCTION WORK.

- LEGEND:**
- - - - - : PROPOSED CENTER LINE
 - - - - - : LANE MARKING
 - - - - - : LANE MARKING EDGE BROKENLINE
 - - - - - : EDGE LANE MARKING
 - - - - - : PROPOSED KERB LINE
 - - - - - : EXISTING FOOTPATH
 - - - - - : PROPOSED FOOTPATH
 - - - - - : ENTRANCES
 - - - - - : EXISTING BUS STOP
 - - - - - : EXISTING SHOULDER

PARKING ARRANGEMENT PLAN

- NOTES:**
1. ALL DIMENSION ARE IN METRES UNLESS MENTIONED OTHERWISE.
 2. DIMENSION ARE NOT TO BE SCALED, ONLY WRITTEN DIMENSION SHALL BE FOLLOWED.
 3. THE ARRANGEMENT PLAN HAS BEEN CARRIED OUT ON THE FIELD MEASUREMENT DRAWINGS.
 4. THE SUBMITTED DRAWINGS ARE DRAFT PARKING ARRANGEMENT PLANS AND ANY MINOR CHANGES REQUIRED CAN BE DONE TO BEST SUIT AS PER SITE CONDITIONS DURING EXECUTION.
 5. THESE DRAWINGS TO BE USED ONLY FOR PROVISION OF AREA PARKING PLAN ASSOCIATED INFRASTRUCTURE.
 6. ANY OTHER MANDATORY, WARNING AND INFORMATORY SIGNAGE BOARDS WHICH ARE REQUIRED AS PART OF ROAD SAFETY SHALL BE EXECUTED.
 7. THE PARKING SIGNAGES SHOULD BE INSTALLED AS PER THE PARKING SIGNAGE MANUAL SHARED BY DULT.
 8. THE LOCATION OF SIGNAGE IS TENTATIVE AND THE LOCATION CAN BE ADJUSTED TO BEST SUIT AS PER SITE CONDITIONS DURING EXECUTION.

REVISION DETAILS	DATE	REV NO

SUBMITTED TO:
BRUHAT BENGALURU MAHANAGARA PALIKE

PROJECT TITLE:
AREA PARKING PLAN YELAHANKA ZONE - WARD NO.5 & 6 THANISANDRA MAIN ROAD (5011-5012,6007 to 6010,6017-6018,6023 to 6028, 6033 to 6036 & 6039 to 6042)

DRAWING TITLE:
PARKING ALLOCATION PLAN Ch. 6+000 to Ch. 6+500

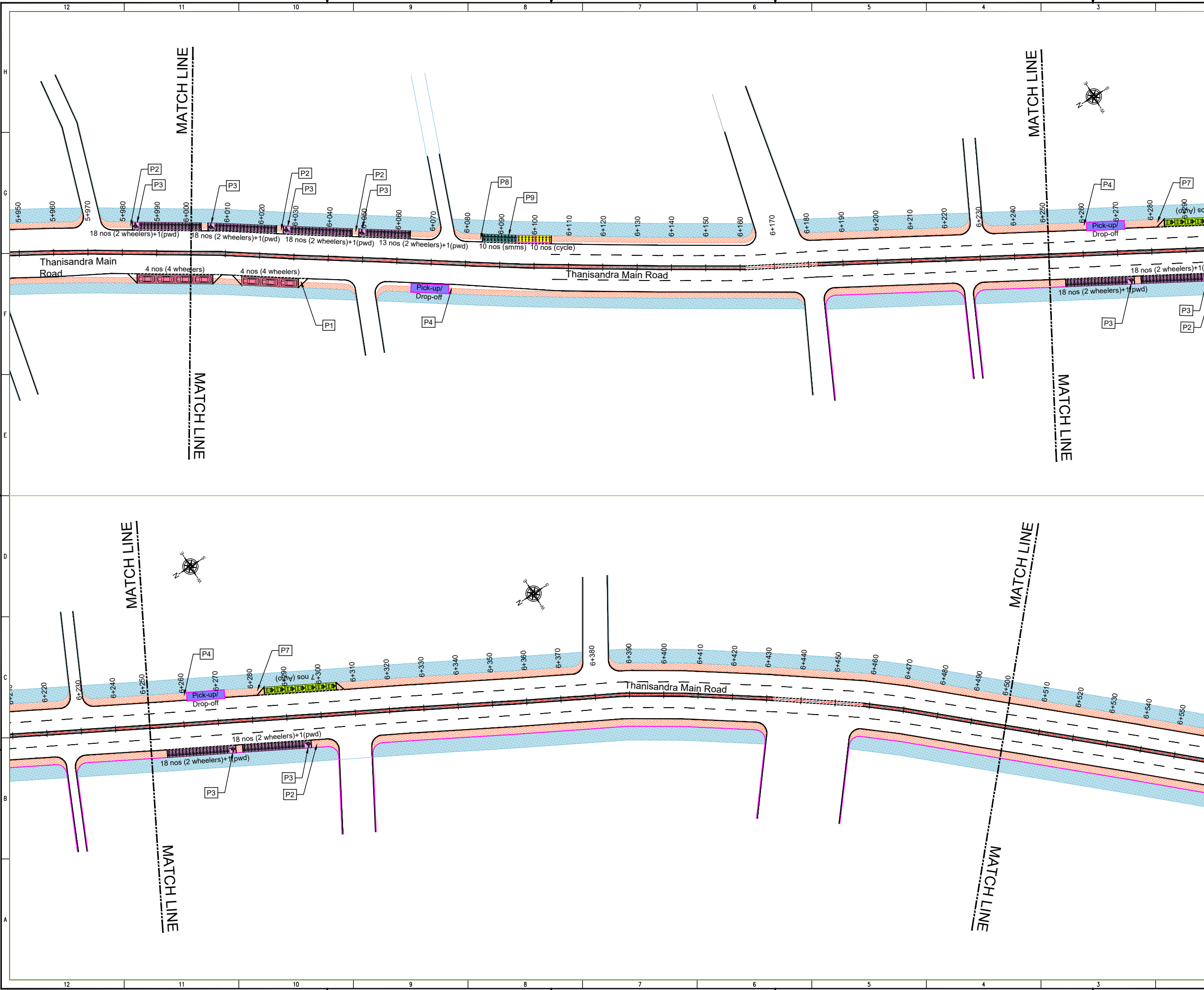


THIS DOCUMENT HAS BEEN PREPARED PURSUANT TO AND SUBJECT TO THE TERMS OF DULT. DULT ACCEPTS NO LIABILITY FOR ANY USE OF THIS DOCUMENT OR FOLLOWING DULT EXPRESS AGREEMENT TO SUCH USE OR ONLY FOR THE PURPOSES FOR WHICH IT WAS PREPARED.

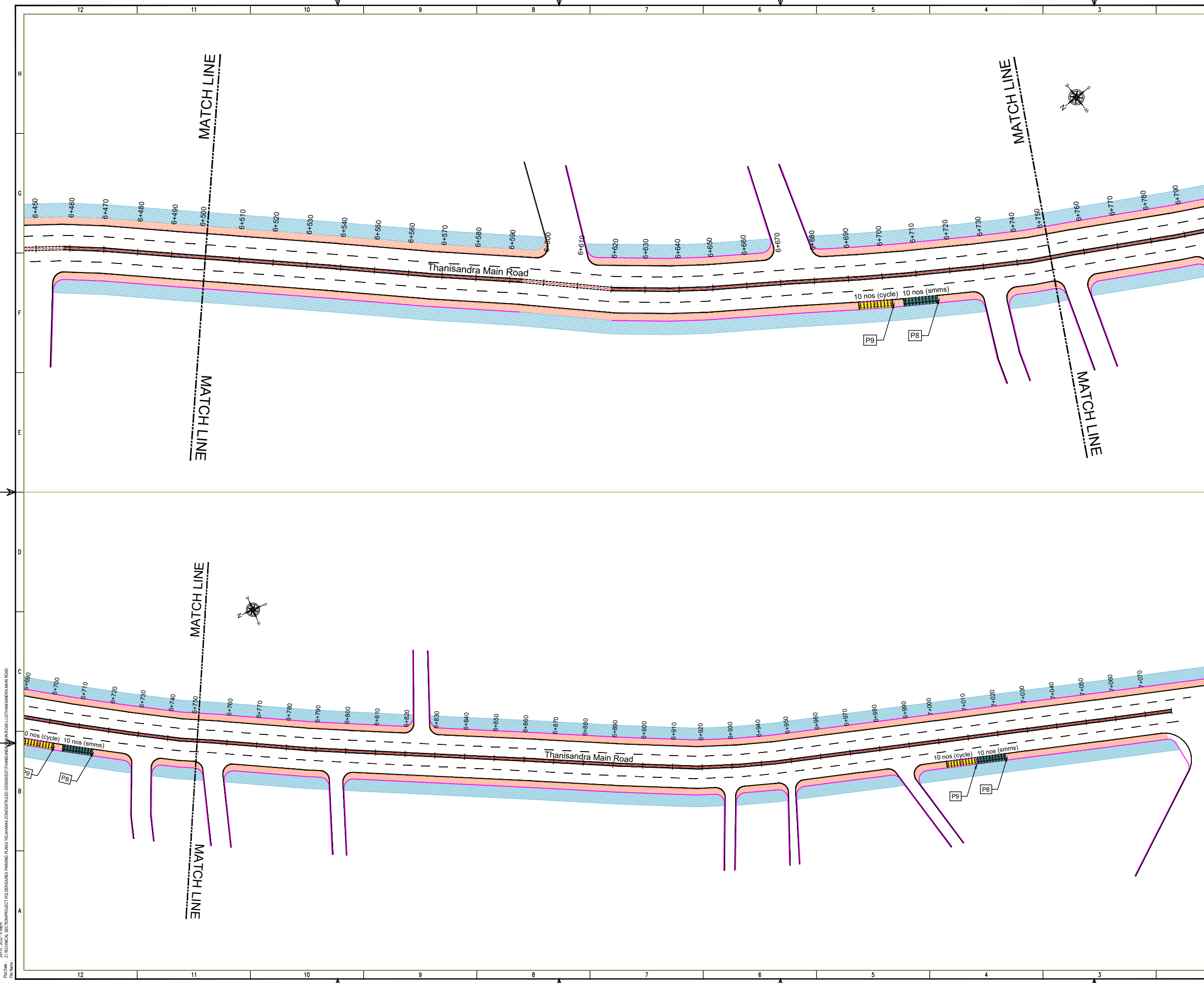
AUTHORITY:
Directorate of Urban Land Transport
Urban Development Department (UDD)
Government of Karnataka
BMTCL, T.T.M.C., 'B' Block, 4th Floor,
Sharmistha, K.H. Road, Bengaluru - 560027
Tel: 080-22226627, Fax: 080-22226630
Email: dultbangalore@gmail.com
www.urbantransport.kar.nic.in

DRAWING NUMBER:	REVISION:	DATE:	SHEET NUMBER:
TPE/APPLYZ/08/2021/PAP/TMR/13	R0	JUN 2022	13 OF 14
DESIGNED: PS	DRAWN: PTG	CHECKED: SK	

ISSUED ON BEHALF OF DIRECTORATE OF URBAN LAND TRANSPORT



Jun 07, 2022, 5:59pm
 PWD/08 - Z/TECHNICAL SECTION/PROJECT FOLDER/SARAJA PARKING PLAN Z/TECHNICAL SECTION/PROJECT FOLDER/LOTHANISANDRA MAIN ROAD



THIS DRAWING IS THE PROPERTY OF DULT AND SHALL NOT BE COPIED OR USED WITHOUT WRITTEN PERMISSION. PROVIDING QUALITY CONTROL AND QUALITY ASSURANCE, WHICH INCLUDES QUALITY OF MATERIALS USED AND WORKMANSHIP PROVIDED ALONG WITH SUPERVISION SHALL BE THE RESPONSIBILITY OF THE CONTRACTOR AND THE PROFESSIONALS INVOLVED FOR SUPERVISION OF CONSTRUCTION WORK BEFORE, DURING AND AFTER EXECUTION OF SUCH CONSTRUCTION WORK.

LEGEND:

- - - - - : PROPOSED CENTER LINE
- - - - - : LANE MARKING
- - - - - : LANE MARKING EDGE BROKENLINE
- - - - - : EDGE LANE MARKING
- - - - - : PROPOSED KERB LINE
- : EXISTING FOOTPATH
- : PROPOSED FOOTPATH
- : ENTRANCES
- : EXISTING BUS STOP
- : EXISTING SHOULDER

PURPOSE OF ISSUE:
PARKING ARRANGEMENT PLAN

NOTES:

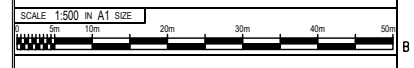
1. ALL DIMENSION ARE IN METRES UNLESS MENTIONED OTHERWISE.
2. DIMENSION ARE NOT TO BE SCALED, ONLY WRITTEN DIMENSION SHALL BE FOLLOWED.
3. THE ARRANGEMENT PLAN HAS BEEN CARRIED OUT ON THE FIELD MEASUREMENT DRAWINGS.
4. THE SUBMITTED DRAWINGS ARE DRAFT PARKING ARRANGEMENT PLANS AND ANY MINOR CHANGES REQUIRED CAN BE DONE TO BEST SUIT AS PER SITE CONDITIONS DURING EXECUTION.
5. THESE DRAWINGS TO BE USED ONLY FOR PROVISION OF AREA PARKING PLAN ASSOCIATED INFRASTRUCTURE.
6. ANY OTHER MANDATORY, WARNING AND INFORMATORY SIGNAGE BOARDS WHICH ARE REQUIRED AS PART OF ROAD SAFETY SHALL BE EXECUTED.
7. THE PARKING SIGNAGES SHOULD BE INSTALLED AS PER THE PARKING SIGNAGE MANUAL SHARED BY DULT.
8. THE LOCATION OF SIGNAGE IS TENTATIVE AND THE LOCATION CAN BE ADJUSTED TO BEST SUIT AS PER SITE CONDITIONS DURING EXECUTION.

REVISION DETAILS	DATE	REV. NO.

SUBMITTED TO:
BRUHAT BENGALURU MAHANAGARA PALIKE

PROJECT TITLE:
AREA PARKING PLAN YELAHANKA ZONE - WARD NO.5 & 6 THANISANDRA MAIN ROAD (5011-5012,6007 to 6010,6017-6018,6023 to 6028, 6033 to 6036 & 6039 to 6042)

DRAWING TITLE:
PARKING ALLOCATION PLAN Ch. 6+500 to Ch. 7+070



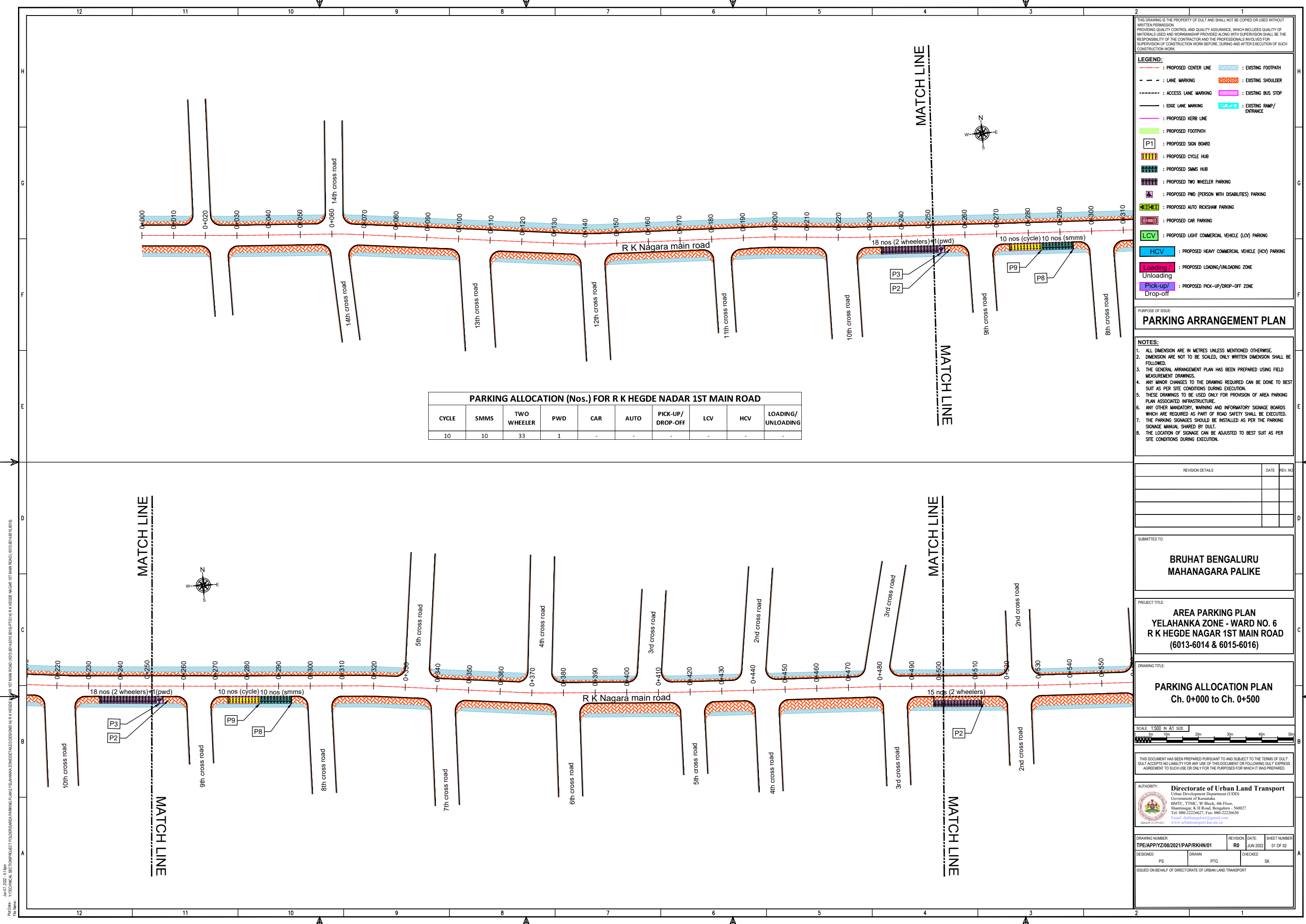
THIS DOCUMENT HAS BEEN PREPARED PURSUANT TO AND SUBJECT TO THE TERMS OF DULT. DULT ACCEPTS NO LIABILITY FOR ANY USE OF THIS DOCUMENT OR FOLLOWING DULT EXPRESS AGREEMENT TO SUCH USE OR ONLY FOR THE PURPOSES FOR WHICH IT WAS PREPARED.

AUTHORITY:
Directorate of Urban Land Transport
 Urban Development Department (UDD)
 Government of Karnataka
 BMTCL, T.T.M.C., 'B' Block, 4th Floor,
 Shraminagar, K.H. Road, Bengaluru - 560027
 Tel: 080-22236627, Fax: 080-22236630
 Email: dultbangalore@gmail.com
 www.urbantransport.kar.nic.in

DRAWING NUMBER:	REVISION:	DATE:	SHEET NUMBER:
TPE/APPI/YZ/08/2021/PAP/TMR/14	R0	JUN 2022	14 OF 14
DESIGNED: PS	DRAWN: PTG	CHECKED:	SK

ISSUED ON BEHALF OF DIRECTORATE OF URBAN LAND TRANSPORT

File Name: C:\Users\user\Documents\21\TECHNICAL_SECTION\PROJECT_FOLDERS\AREA PARKING PLAN\YELAHANKA ZONE\DETAILED DESIGN\THANISANDRA MAIN ROAD\LOT\THANISANDRA MAIN ROAD
 Date: 07/06/2022, 5:58pm



PARKING ALLOCATION (Nos.) FOR R K HEGDE NADAR 1ST MAIN ROAD

CYCLE	SMMS	TWO WHEELER	PWD	CAR	AUTO	PICK-UP/DROP-OFF	LCV	HCV	LOADING/UNLOADING
10	10	33	1	-	-	-	-	-	-

THIS DRAWING IS THE PROPERTY OF DULT AND SHALL NOT BE COPIED OR USED WITHOUT WRITTEN PERMISSION. PROVIDING QUALITY CONTROL AND QUALITY ASSURANCE, WHICH INCLUDES QUALITY OF MATERIALS USED AND WORKMANSHIP PROVIDED ALONG WITH SUPERVISION SHALL BE THE RESPONSIBILITY OF THE CONTRACTOR AND THE PROFESSIONALS INVOLVED FOR THE SUPERVISION OF CONSTRUCTION WORK BEFORE, DURING AND AFTER EXECUTION OF SUCH CONSTRUCTION WORK.

LEGEND:

- - - : PROPOSED CENTER LINE
- - - : LANE MARKING
- - - : ACCESS LANE MARKING
- - - : EDGE LANE MARKING
- - - : PROPOSED KERB LINE
- : PROPOSED FOOTPATH
- [P1] : PROPOSED SIGN BOARD
- [] : PROPOSED CYCLE HUB
- [] : PROPOSED SMMS HUB
- [] : PROPOSED TWO WHEELER PARKING
- [] : PROPOSED PWD (PERSON WITH DISABILITIES) PARKING
- [] : PROPOSED AUTO RICKSHAW PARKING
- [] : PROPOSED CAR PARKING
- [] : PROPOSED LIGHT COMMERCIAL VEHICLE (LCV) PARKING
- [] : PROPOSED HEAVY COMMERCIAL VEHICLE (HCV) PARKING
- [] : PROPOSED LOADING/UNLOADING ZONE
- [] : PROPOSED PICK-UP/DROP-OFF ZONE
- [] : EXISTING FOOTPATH
- [] : EXISTING SHOULDER
- [] : EXISTING BUS STOP
- [] : EXISTING RAMP/ENTRANCE

PURPOSE OF ISSUE:

PARKING ARRANGEMENT PLAN

NOTES:

- ALL DIMENSION ARE IN METRES UNLESS MENTIONED OTHERWISE.
- DIMENSION ARE NOT TO BE SCALED, ONLY WRITTEN DIMENSION SHALL BE FOLLOWED.
- THE GENERAL ARRANGEMENT PLAN HAS BEEN PREPARED USING FIELD MEASUREMENT DRAWINGS.
- ANY MINOR CHANGES TO THE DRAWING REQUIRED CAN BE DONE TO BEST SUIT AS PER SITE CONDITIONS DURING EXECUTION.
- THESE DRAWINGS TO BE USED ONLY FOR PROVISION OF AREA PARKING PLAN ASSOCIATED INFRASTRUCTURE.
- ANY OTHER MANDATORY, WARNING AND INFORMATORY SIGNAGE BOARDS WHICH ARE REQUIRED AS PART OF ROAD SAFETY SHALL BE EXECUTED.
- THE PARKING SIGNAGES SHOULD BE INSTALLED AS PER THE PARKING SIGNAGE MANUAL, SHARED BY DULT.
- THE LOCATION OF SIGNAGE CAN BE ADJUSTED TO BEST SUIT AS PER SITE CONDITIONS DURING EXECUTION.

REVISION DETAILS	DATE	REV. NO.

SUBMITTED TO:

BRUHAT BENGALURU MAHANAGARA PALIKE

PROJECT TITLE:

**AREA PARKING PLAN
YELAHANKA ZONE - WARD NO. 6
R K HEGDE NAGAR 1ST MAIN ROAD
(6013-6014 & 6015-6016)**

DRAWING TITLE:

**PARKING ALLOCATION PLAN
Ch. 0+000 to Ch. 0+500**



THIS DOCUMENT HAS BEEN PREPARED PURSUANT TO AND SUBJECT TO THE TERMS OF DULT. DULT ACCEPTS NO LIABILITY FOR ANY USE OF THIS DOCUMENT OR FOLLOWING DULT EXPRESS AGREEMENT TO SUCH USE OR ONLY FOR THE PURPOSES FOR WHICH IT WAS PREPARED.

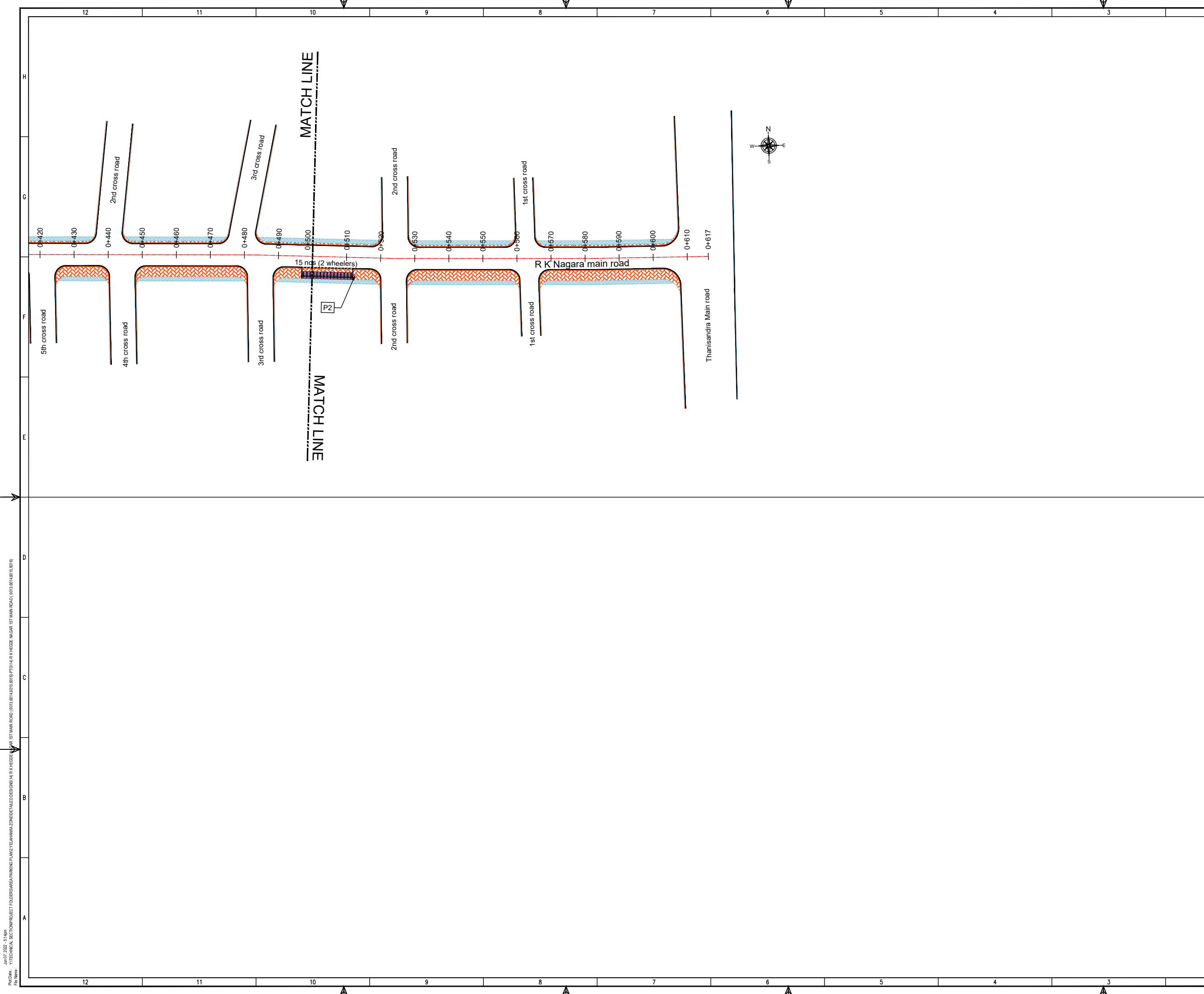
AUTHORITY:

Directorate of Urban Land Transport
Urban Development Department (UDD)
Government of Karnataka
BMTCL, TTMC, 19 Block, 4th Floor,
Shantinagar, K H Road, Bengaluru - 560027
Tel: 080-22226627, Fax: 080-22226630
Email: dult@bmtcl.gov.in, dult@ttmc.gov.in
www.urbantransport.kar.nic.in

DRAWING NUMBER:	REVISION:	DATE:	SHEET NUMBER:
TPE/APPYZ/08/2021/PAP/IKHN/01	R0	JUN 2022	01 OF 02
DESIGNED: PS	DRAWN: PTG	CHECKED: SK	

ISSUED ON BEHALF OF DIRECTORATE OF URBAN LAND TRANSPORT

Jun 07, 2022 - 5:15 pm
 P:\04 - YTECHNICAL SECTION\PROJECT TOUGHERSARAS PARKING PLAN\YELAHANKA ZONE\WARD NO.6\PTC/14\ R K HEGDE NADAR 1ST MAIN ROAD (6013-6014 & 6015-6016).DWG
 P:\04 - YTECHNICAL SECTION\PROJECT TOUGHERSARAS PARKING PLAN\YELAHANKA ZONE\WARD NO.6\PTC/14\ R K HEGDE NADAR 1ST MAIN ROAD (6013-6014 & 6015-6016).DWG



THIS DRAWING IS THE PROPERTY OF DULT AND SHALL NOT BE COPIED OR USED WITHOUT WRITTEN PERMISSION. PROVIDING QUALITY CONTROL AND QUALITY ASSURANCE, WHICH INCLUDES QUALITY OF MATERIALS USED AND WORKMANSHIP PROVIDED ALONG WITH SUPERVISION SHALL BE THE RESPONSIBILITY OF THE CONTRACTOR AND THE PROFESSIONALS INVOLVED FOR SUPERVISION OF CONSTRUCTION WORK BEFORE, DURING AND AFTER EXECUTION OF SUCH CONSTRUCTION WORK.

LEGEND:

- PROPOSED CENTER LINE
- LANE MARKING
- ACCESS LANE MARKING
- EDGE LANE MARKING
- PROPOSED KERB LINE
- PROPOSED FOOTPATH
- PROPOSED SIGN BOARD
- PROPOSED CYCLE HUB
- PROPOSED SAMS HUB
- PROPOSED TWO WHEELER PARKING
- PROPOSED PWD (PERSON WITH DISABILITIES) PARKING
- PROPOSED AUTO RICKSHAW PARKING
- PROPOSED CAR PARKING
- PROPOSED LIGHT COMMERCIAL VEHICLE (LCV) PARKING
- PROPOSED HEAVY COMMERCIAL VEHICLE (HCV) PARKING
- PROPOSED LOADING/UNLOADING ZONE
- PROPOSED PICK-UP/DROP-OFF ZONE
- EXISTING FOOTPATH
- EXISTING SHOULDER
- EXISTING BUS STOP
- EXISTING RAMP/ENTRANCE

PARKING ARRANGEMENT PLAN

NOTES:

- ALL DIMENSION ARE IN METRES UNLESS MENTIONED OTHERWISE.
- DIMENSION ARE NOT TO BE SCALED, ONLY WRITTEN DIMENSION SHALL BE FOLLOWED.
- THE GENERAL ARRANGEMENT PLAN HAS BEEN PREPARED USING FIELD MEASUREMENT DRAWINGS.
- ANY MINOR CHANGES TO THE DRAWING REQUIRED CAN BE DONE TO BEST SUIT AS PER SITE CONDITIONS DURING EXECUTION.
- THESE DRAWINGS TO BE USED ONLY FOR PROVISION OF AREA PARKING PLAN ASSOCIATED INFRASTRUCTURE.
- ANY OTHER MANDATORY, WARNING AND INFORMATORY SIGNAGE BOARDS WHICH ARE REQUIRED AS PART OF ROAD SAFETY SHALL BE EXECUTED.
- THE PARKING SIGNAGES SHOULD BE INSTALLED AS PER THE PARKING SIGNAGE MANUAL SHARED BY DULT.
- THE LOCATION OF SIGNAGE CAN BE ADJUSTED TO BEST SUIT AS PER SITE CONDITIONS DURING EXECUTION.

REVISION DETAILS	DATE	REV. NO

SUBMITTED TO:

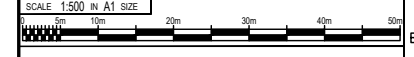
BRUHAT BENGALURU MAHANAGARA PALIKE

PROJECT TITLE:

AREA PARKING PLAN YELAHANKA ZONE - WARD NO. 6 R K HEGDE NAGAR 1ST MAIN ROAD (6013-6014 & 6015-6016)

DRAWING TITLE:

PARKING ALLOCATION PLAN Ch. 0+500 to Ch. 0+617



THIS DOCUMENT HAS BEEN PREPARED PURSUANT TO AND SUBJECT TO THE TERMS OF DULT. DULT ACCEPTS NO LIABILITY FOR ANY USE OF THIS DOCUMENT OR FOLLOWING DULT EXPRESS AGREEMENT TO SUCH USE OR ONLY FOR THE PURPOSES FOR WHICH IT WAS PREPARED.

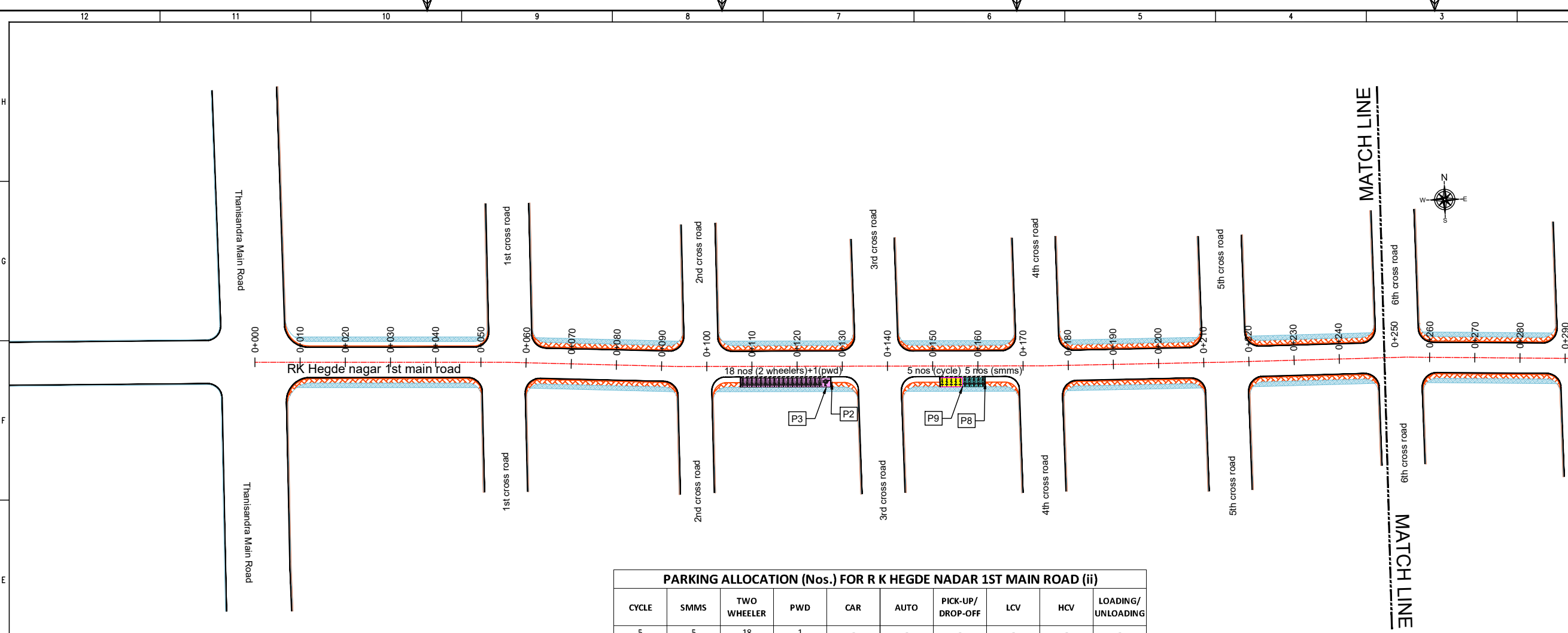
AUTHORITY: **Directorate of Urban Land Transport**
 Urban Development Department (UDD)
 Government of Karnataka
 BMTCL, TTMC, 19 Block, 4th Floor,
 Shantinagar, K H Road, Bengaluru - 560027
 Tel: 080-22226627, Fax: 080-22226630
 Email: dult@bmtcl.com
 www.urbantransport.kar.nic.in

DRAWING NUMBER: TPE/APPYZ/08/2021/PAP/IRKH/02	REVISION: R0	DATE: JUN 2022	SHEET NUMBER: 02 OF 02
DESIGNED: PS	DRAWN: PTG	CHECKED: SK	

ISSUED ON BEHALF OF DIRECTORATE OF URBAN LAND TRANSPORT

Jun 07, 2022 - 5:15 pm
 PLOT NO: VITECHNICAL SECTION PROJECT TOLERANCE PARKING PLANS YELAHANKA ZONE (WARD NO. 6) (R K HEGDE NAGAR 1ST MAIN ROAD) (6013-6014 & 6015-6016)
 PLOT NO:

Jun 07, 2022 - 5:37pm
 PWD CIVIL - TECHNICAL SECTION/PROJECT/TOURISM/AREA PARKING/PLANNING/TECHNICAL DESIGNS/9) RK HEGDE NAGAR 1ST MAIN ROAD (611 - 6012)/RK HEGDE NAGAR 1ST MAIN ROAD (611 - 6012)



PARKING ALLOCATION (Nos.) FOR R K HEGDE NADAR 1ST MAIN ROAD (ii)

CYCLE	SMMS	TWO WHEELER	PWD	CAR	AUTO	PICK-UP/DROP-OFF	LCV	HCV	LOADING/UNLOADING
5	5	18	1	-	-	-	-	-	-

THIS DRAWING IS THE PROPERTY OF DULT AND SHALL NOT BE COPIED OR USED WITHOUT WRITTEN PERMISSION. PROVIDING QUALITY CONTROL AND QUALITY ASSURANCE, WHICH INCLUDES QUALITY OF MATERIALS USED AND WORKMANSHIP PROVIDED ALONG WITH SUPERVISION SHALL BE THE RESPONSIBILITY OF THE CONTRACTOR AND THE PROFESSIONALS INVOLVED FOR SUPERVISION OF CONSTRUCTION WORK BEFORE, DURING AND AFTER EXECUTION OF SUCH CONSTRUCTION WORK.

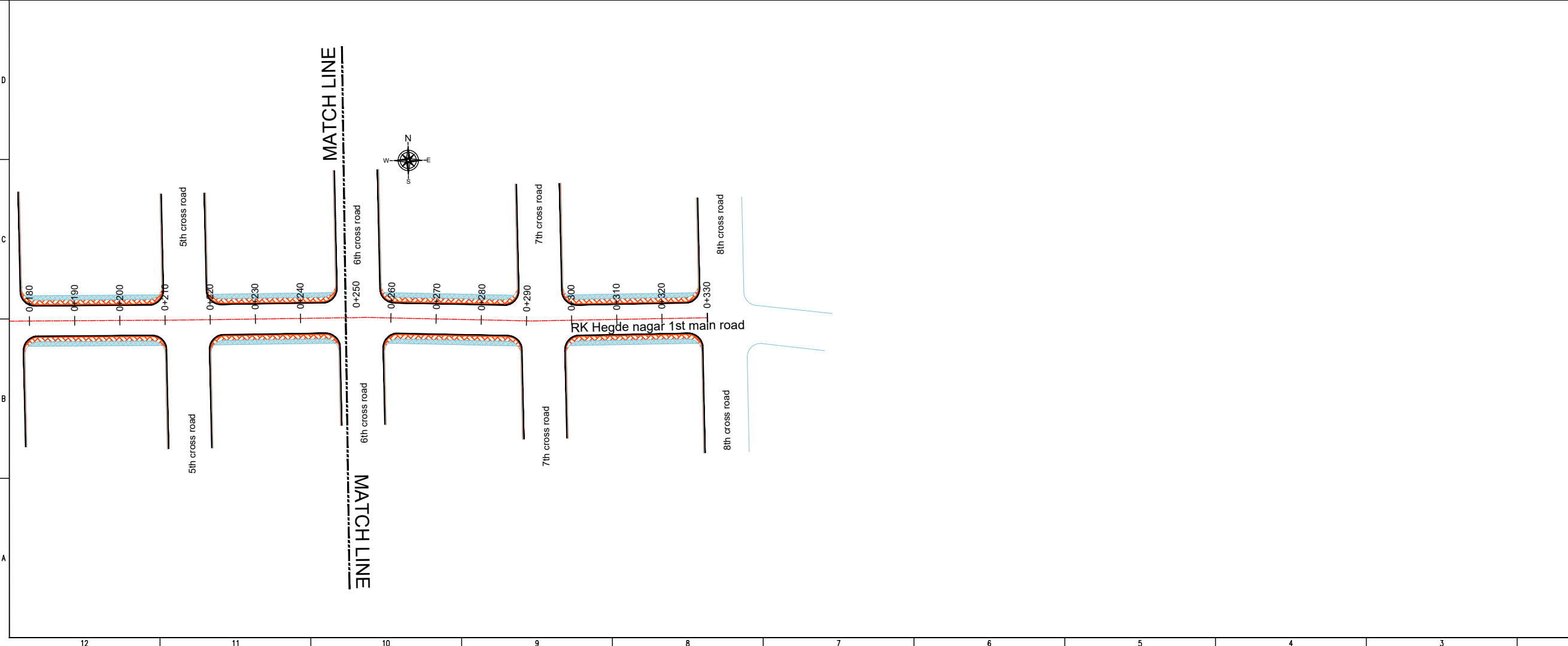
LEGEND:

- : PROPOSED CENTER LINE
- - - : LANE MARKING
- - - : ACCESS LANE MARKING
- : EDGE LANE MARKING
- : PROPOSED KERB LINE
- : PROPOSED FOOTPATH
- [P1] : PROPOSED SIGN BOARD
- [] : PROPOSED CYCLE HUB
- [] : PROPOSED SMMS HUB
- [] : PROPOSED TWO WHEELER PARKING
- [] : PROPOSED PWD (PERSON WITH DISABILITIES) PARKING
- [] : PROPOSED AUTO RICKSHAW PARKING
- [] : PROPOSED CAR PARKING
- [LCV] : PROPOSED LIGHT COMMERCIAL VEHICLE (LCV) PARKING
- [HCV] : PROPOSED HEAVY COMMERCIAL VEHICLE (HCV) PARKING
- [Loading] : PROPOSED LOADING/UNLOADING ZONE
- [Pick-up/Drop-off] : PROPOSED PICK-UP/DROP-OFF ZONE
- : EXISTING FOOTPATH
- : EXISTING SHOULDER
- : EXISTING BUS STOP
- : EXISTING RAMP/ENTRANCE

PURPOSE OF ISSUE:
PARKING ARRANGEMENT PLAN

NOTES:

- ALL DIMENSION ARE IN METRES UNLESS MENTIONED OTHERWISE.
- DIMENSION ARE NOT TO BE SCALED, ONLY WRITTEN DIMENSION SHALL BE FOLLOWED.
- THE GENERAL ARRANGEMENT PLAN HAS BEEN PREPARED USING FIELD MEASUREMENT DRAWINGS.
- ANY MINOR CHANGES TO THE DRAWING REQUIRED CAN BE DONE TO BEST SUIT AS PER SITE CONDITIONS DURING EXECUTION.
- THESE DRAWINGS TO BE USED ONLY FOR PROVISION OF AREA PARKING PLAN ASSOCIATED INFRASTRUCTURE.
- ANY OTHER MANDATORY, WARNING AND INFORMATORY SIGNAGE BOARDS WHICH ARE REQUIRED AS PART OF ROAD SAFETY SHALL BE EXECUTED.
- THE PARKING SIGNAGES SHOULD BE INSTALLED AS PER THE PARKING SIGNAGE MANUAL, SHARED BY DULT.
- THE LOCATION OF SIGNAGE CAN BE ADJUSTED TO BEST SUIT AS PER SITE CONDITIONS DURING EXECUTION.



REVISION DETAILS	DATE	REV. NO.

SUBMITTED TO:
BRUHAT BENGALURU MAHANAGARA PALIKE

PROJECT TITLE:
AREA PARKING PLAN YELAHANKA ZONE - WARD NO. 6 RK HEGDE NAGAR 1ST MAIN ROAD (6011 - 6012)

DRAWING TITLE:
PARKING ALLOCATION PLAN Ch. 0+000 to Ch. 0+330

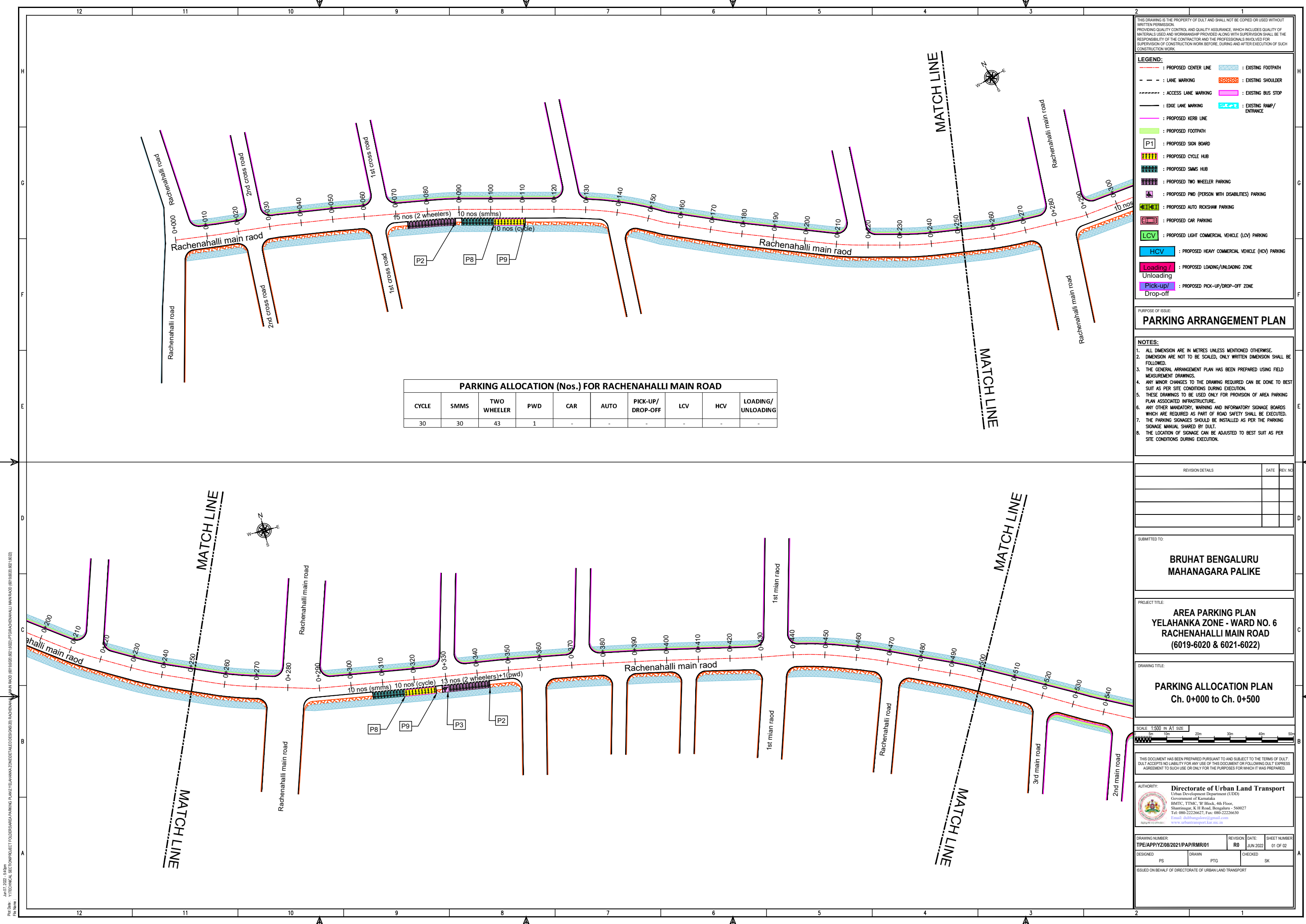
SCALE: 1:500 IN A1 SIZE

THIS DOCUMENT HAS BEEN PREPARED PURSUANT TO AND SUBJECT TO THE TERMS OF DULT. DULT ACCEPTS NO LIABILITY FOR ANY USE OF THIS DOCUMENT OR FOLLOWING DULT EXPRESS AGREEMENT TO SUCH USE OR ONLY FOR THE PURPOSES FOR WHICH IT WAS PREPARED.

AUTHORITY:
Directorate of Urban Land Transport
 Urban Development Department (UDD)
 Government of Karnataka
 BMTCL, TTMC, 19 Block, 4th Floor,
 Shantinagar, K H Road, Bengaluru - 560027
 Tel: 080-22226627, Fax: 080-22226630
 Email: dult@bmtcl.gov.in, dult@ttmc.gov.in
 www.urbantransport.kar.nic.in

DRAWING NUMBER: TPE/APPYZ/08/2021/PAP/IRKH/01	REVISION: R0	DATE: JUN 2022	SHEET NUMBER: 01 OF 01
DESIGNED: PS	DRAWN: PTG	CHECKED: SK	

ISSUED ON BEHALF OF DIRECTORATE OF URBAN LAND TRANSPORT



THIS DRAWING IS THE PROPERTY OF DULT AND SHALL NOT BE COPIED OR USED WITHOUT WRITTEN PERMISSION.
 PROVIDING QUALITY CONTROL AND QUALITY ASSURANCE, WHICH INCLUDES QUALITY OF MATERIALS USED AND WORKMANSHIP PROVIDED ALONG WITH SUPERVISION SHALL BE THE RESPONSIBILITY OF THE CONTRACTOR AND THE PROFESSIONALS INVOLVED FOR SUPERVISION OF CONSTRUCTION WORK BEFORE, DURING AND AFTER EXECUTION OF SUCH CONSTRUCTION WORK.

LEGEND:

- PROPOSED CENTER LINE
- EXISTING FOOTPATH
- LANE MARKING
- EXISTING SHOULDER
- ACCESS LANE MARKING
- EXISTING BUS STOP
- EDGE LANE MARKING
- EXISTING RAMP/ENTRANCE
- PROPOSED KERB LINE
- PROPOSED FOOTPATH
- PROPOSED SIGN BOARD (P1)
- PROPOSED CYCLE HUB
- PROPOSED SMMS HUB
- PROPOSED TWO WHEELER PARKING
- PROPOSED PWD (PERSON WITH DISABILITIES) PARKING
- PROPOSED AUTO RICKSHAW PARKING
- PROPOSED CAR PARKING
- PROPOSED LIGHT COMMERCIAL VEHICLE (LCV) PARKING
- PROPOSED HEAVY COMMERCIAL VEHICLE (HCV) PARKING
- PROPOSED LOADING/UNLOADING ZONE
- PROPOSED PICK-UP/DROP-OFF ZONE

PARKING ALLOCATION (Nos.) FOR RACHENAHALLI MAIN ROAD

CYCLE	SMMS	TWO WHEELER	PWD	CAR	AUTO	PICK-UP/DROP-OFF	LCV	HCV	LOADING/UNLOADING
30	30	43	1	-	-	-	-	-	-

PURPOSE OF ISSUE:
PARKING ARRANGEMENT PLAN

NOTES:

- ALL DIMENSION ARE IN METRES UNLESS MENTIONED OTHERWISE.
- DIMENSION ARE NOT TO BE SCALED, ONLY WRITTEN DIMENSION SHALL BE FOLLOWED.
- THE GENERAL ARRANGEMENT PLAN HAS BEEN PREPARED USING FIELD MEASUREMENT DRAWINGS.
- ANY MINOR CHANGES TO THE DRAWING REQUIRED CAN BE DONE TO BEST SUIT AS PER SITE CONDITIONS DURING EXECUTION.
- THESE DRAWINGS TO BE USED ONLY FOR PROVISION OF AREA PARKING PLAN ASSOCIATED INFRASTRUCTURE.
- ANY OTHER MANDATORY, WARNING AND INFORMATORY SIGNAGE BOARDS WHICH ARE REQUIRED AS PART OF ROAD SAFETY SHALL BE EXECUTED.
- THE PARKING SIGNAGES SHOULD BE INSTALLED AS PER THE PARKING SIGNAGE MANUAL, SHARED BY DULT.
- THE LOCATION OF SIGNAGE CAN BE ADJUSTED TO BEST SUIT AS PER SITE CONDITIONS DURING EXECUTION.

REVISION DETAILS

NO.	DATE	REV. NO.

SUBMITTED TO:
BRUHAT BENGALURU MAHANAGARA PALIKE

PROJECT TITLE:
AREA PARKING PLAN YELAHANKA ZONE - WARD NO. 6 RACHENAHALLI MAIN ROAD (6019-6020 & 6021-6022)

DRAWING TITLE:
PARKING ALLOCATION PLAN Ch. 0+000 to Ch. 0+500



THIS DOCUMENT HAS BEEN PREPARED PURSUANT TO AND SUBJECT TO THE TERMS OF DULT. DULT ACCEPTS NO LIABILITY FOR ANY USE OF THIS DOCUMENT OR FOLLOWING DULT EXPRESS AGREEMENT TO SUCH USE OR ONLY FOR THE PURPOSES FOR WHICH IT WAS PREPARED.

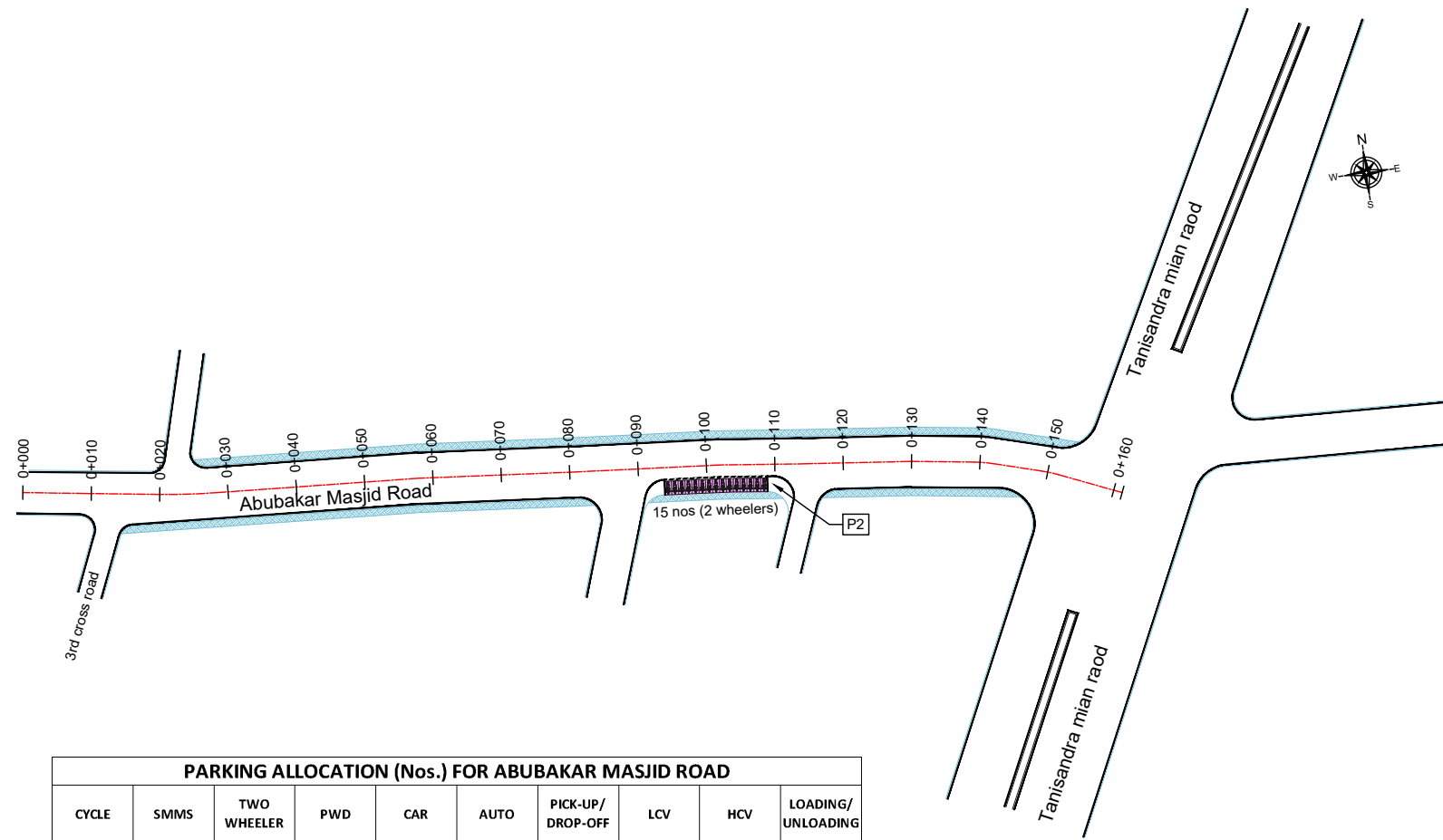
AUTHORITY:
Directorate of Urban Land Transport
 Urban Development Department (UDD)
 Government of Karnataka
 BMTCL, TTMC, 19 Block, 4th Floor,
 Shantinagar, K H Road, Bengaluru - 560027
 Tel: 080-22226627, Fax: 080-22226630
 Email: dult@bmtcl.gov.in, www.dult.gov.in

DRAWING NUMBER: TPE/APPYZ/08/2021/PAP/IRMR/01

DESIGNED	CHECKED	DATE	SHEET NUMBER
PS	SK	JUN 2022	01 OF 02

ISSUED ON BEHALF OF DIRECTORATE OF URBAN LAND TRANSPORT

Jun 07, 2022 - 5:43pm
 PLOT NO: YTECHNICAL SECTION/PROJECT TOUGHERSARA PARKING PLANNING YELAHANKA ZONE/REDAE/DESIGN/02/ RACHENAHALLI MAIN ROAD (6019-6020 & 6021-6022)
 FILE NAME:



PARKING ALLOCATION (Nos.) FOR ABUBAKAR MASJID ROAD									
CYCLE	SMMS	TWO WHEELER	PWD	CAR	AUTO	PICK-UP/DROP-OFF	LCV	HCV	LOADING/UNLOADING
-	-	15	-	-	-	-	-	-	-

THIS DRAWING IS THE PROPERTY OF DULT AND SHALL NOT BE COPIED OR USED WITHOUT WRITTEN PERMISSION. PROVIDING QUALITY CONTROL AND QUALITY ASSURANCE, WHICH INCLUDES QUALITY OF MATERIALS USED AND WORKMANSHIP PROVIDED ALONG WITH SUPERVISION SHALL BE THE RESPONSIBILITY OF THE CONTRACTOR AND THE PROFESSIONALS INVOLVED FOR SUPERVISION OF CONSTRUCTION WORK BEFORE, DURING AND AFTER EXECUTION OF SUCH CONSTRUCTION WORK.

LEGEND:

- : PROPOSED CENTER LINE
- - - : LANE MARKING
- : ACCESS LANE MARKING
- : EDGE LANE MARKING
- : PROPOSED KERB LINE
- : PROPOSED FOOTPATH
- [P1] : PROPOSED SIGN BOARD
- [] : PROPOSED CYCLE HUB
- [] : PROPOSED SMMS HUB
- [] : PROPOSED TWO WHEELER PARKING
- [] : PROPOSED PWD (PERSON WITH DISABILITIES) PARKING
- [] : PROPOSED AUTO RICKSHAW PARKING
- [] : PROPOSED CAR PARKING
- [LCV] : PROPOSED LIGHT COMMERCIAL VEHICLE (LCV) PARKING
- [HCV] : PROPOSED HEAVY COMMERCIAL VEHICLE (HCV) PARKING
- [Loading] : PROPOSED LOADING/UNLOADING ZONE
- [Pick-up/ Drop-off] : PROPOSED PICK-UP/DROP-OFF ZONE
- [] : EXISTING FOOTPATH
- [] : EXISTING SHOULDER
- [] : EXISTING BUS STOP
- [] : EXISTING RAMP/ENTRANCE

PURPOSE OF ISSUE:
PARKING ARRANGEMENT PLAN

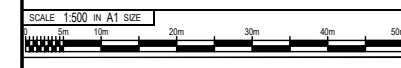
- NOTES:**
- ALL DIMENSION ARE IN METRES UNLESS MENTIONED OTHERWISE.
 - DIMENSION ARE NOT TO BE SCALED, ONLY WRITTEN DIMENSION SHALL BE FOLLOWED.
 - THE GENERAL ARRANGEMENT PLAN HAS BEEN PREPARED USING FIELD MEASUREMENT DRAWINGS.
 - ANY MINOR CHANGES TO THE DRAWING REQUIRED CAN BE DONE TO BEST SUIT AS PER SITE CONDITIONS DURING EXECUTION.
 - THESE DRAWINGS TO BE USED ONLY FOR PROVISION OF AREA PARKING PLAN ASSOCIATED INFRASTRUCTURE.
 - ANY OTHER MANDATORY, WARNING AND INFORMATORY SIGNAGE BOARDS WHICH ARE REQUIRED AS PART OF ROAD SAFETY SHALL BE EXECUTED.
 - THE PARKING SIGNAGES SHOULD BE INSTALLED AS PER THE PARKING SIGNAGE MANUAL SHARED BY DULT.
 - THE LOCATION OF SIGNAGE CAN BE ADJUSTED TO BEST SUIT AS PER SITE CONDITIONS DURING EXECUTION.

REVISION DETAILS	DATE	REV. NO

SUBMITTED TO:
BRUHAT BENGALURU MAHANAGARA PALIKE

PROJECT TITLE:
AREA PARKING PLAN YELAHANKA ZONE - WARD NO. 6 ABUBAKAR MASJID ROAD (6029 - 6030)

DRAWING TITLE:
PARKING ALLOCATION PLAN Ch. 0+000 to Ch. 0+160



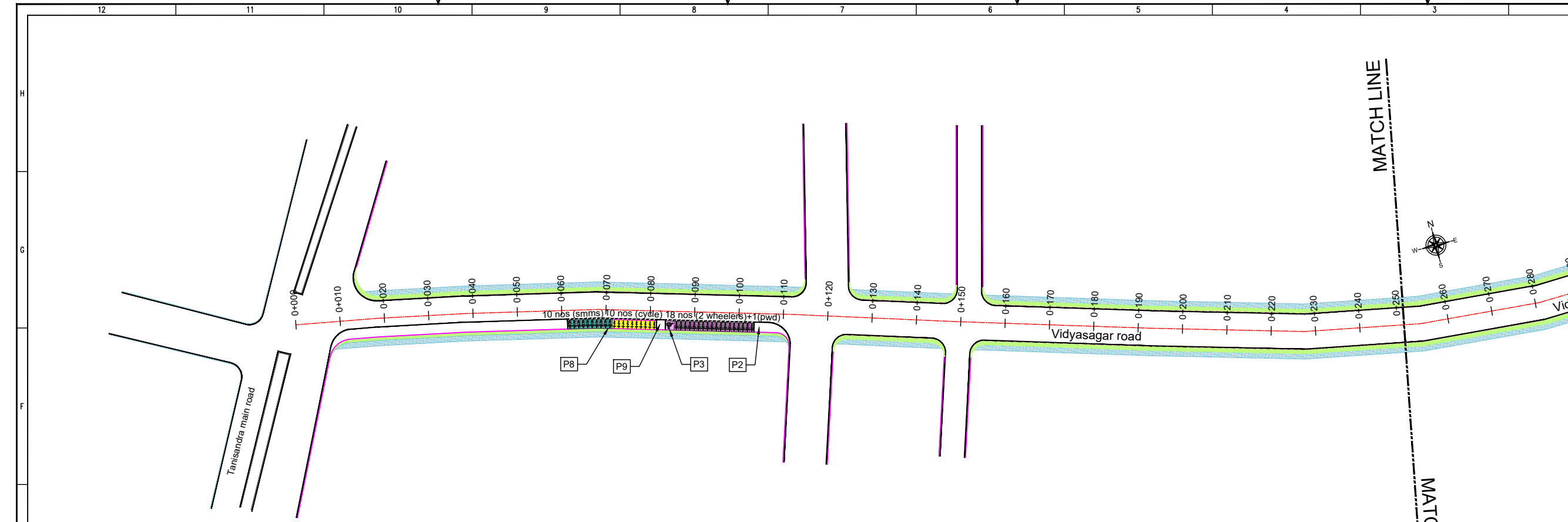
THIS DOCUMENT HAS BEEN PREPARED PURSUANT TO AND SUBJECT TO THE TERMS OF DULT. DULT ACCEPTS NO LIABILITY FOR ANY USE OF THIS DOCUMENT OR FOLLOWING DULT EXPRESS AGREEMENT TO SUCH USE OR ONLY FOR THE PURPOSES FOR WHICH IT WAS PREPARED.

AUTHORITY:
Directorate of Urban Land Transport
Urban Development Department (UDD)
Government of Karnataka
BMTCL, TTMC, 19 Block, 4th Floor,
Shantinagar, K H Road, Bengaluru - 560027
Tel: 080-22226627, Fax: 080-22226630
Email: dult@bmtcl.com
www.urbantransport.kar.nic.in

DRAWING NUMBER: TPE/APPYZ/08/2021/PAP/AMR/01	REVISION: R0	DATE: JUN 2022	SHEET NUMBER: 01 OF 01
DESIGNED: PS	DRAWN: PTG	CHECKED: SK	

ISSUED ON BEHALF OF DIRECTORATE OF URBAN LAND TRANSPORT

Jun 07, 2022 - 5:00pm
 Proj No: YTECHNICAL SECTION/PROJECT FOLDERS/AREA PARKING PLANS/YELAHANKA ZONE/DETAILED DESIGN/09 ABUBAKAR MASJID ROAD (6029 - 6030)
 File Name:



PARKING ALLOCATION (Nos.) FOR VIDYASAGAR ROAD									
CYCLE	SMMS	TWO WHEELER	PWD	CAR	AUTO	PICK-UP/DROP-OFF	LCV	HCV	LOADING/UNLOADING
10	10	18	1	-	-	-	-	-	-

THIS DRAWING IS THE PROPERTY OF DULT AND SHALL NOT BE COPIED OR USED WITHOUT WRITTEN PERMISSION. PROVIDING QUALITY CONTROL AND QUALITY ASSURANCE, WHICH INCLUDES QUALITY OF MATERIALS USED AND WORKMANSHIP PROVIDED ALONG WITH SUPERVISION SHALL BE THE RESPONSIBILITY OF THE CONTRACTOR AND THE PROFESSIONALS INVOLVED FOR SUPERVISION OF CONSTRUCTION WORK BEFORE, DURING AND AFTER EXECUTION OF SUCH CONSTRUCTION WORK.

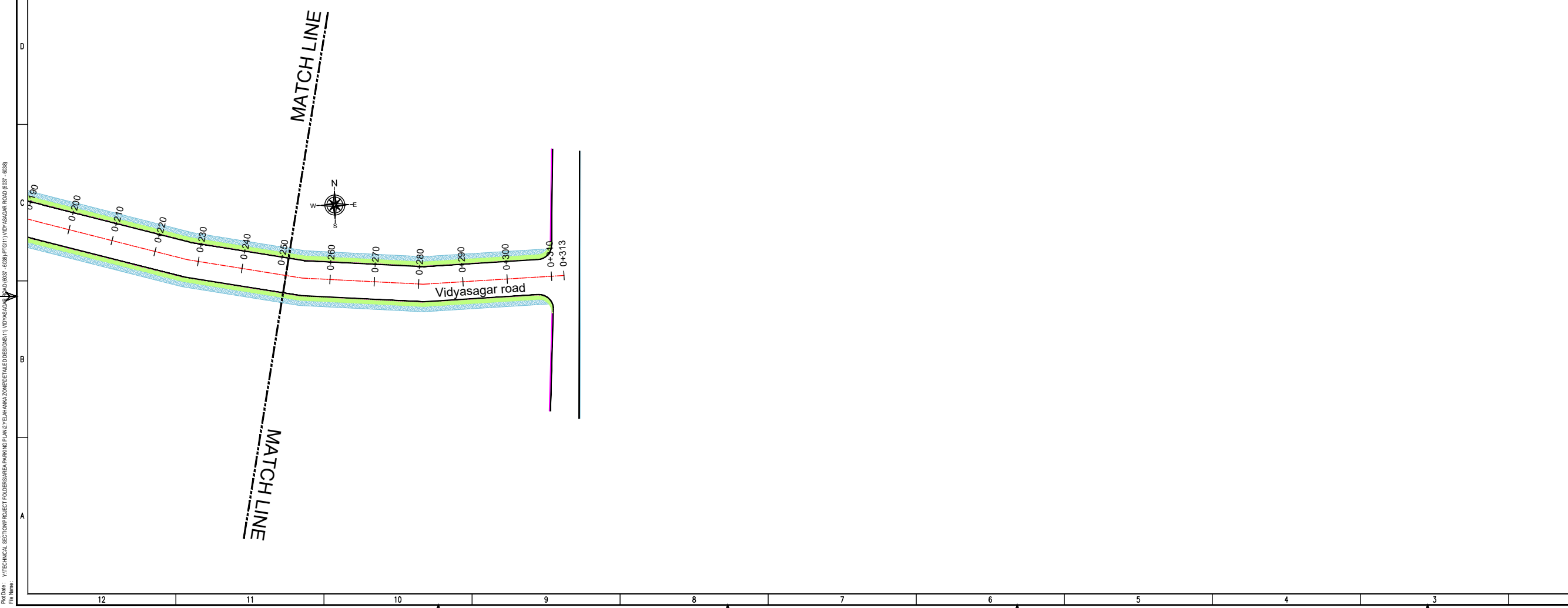
LEGEND:

- PROPOSED CENTER LINE
- LANE MARKING
- ACCESS LANE MARKING
- EDGE LANE MARKING
- PROPOSED KERB LINE
- PROPOSED FOOTPATH
- PROPOSED SIGN BOARD
- PROPOSED CYCLE HUB
- PROPOSED SMMS HUB
- PROPOSED TWO WHEELER PARKING
- PROPOSED PWD (PERSON WITH DISABILITIES) PARKING
- PROPOSED AUTO RICKSHAW PARKING
- PROPOSED CAR PARKING
- PROPOSED LIGHT COMMERCIAL VEHICLE (LCV) PARKING
- PROPOSED HEAVY COMMERCIAL VEHICLE (HCV) PARKING
- PROPOSED LOADING/UNLOADING ZONE
- PROPOSED PICK-UP/DROP-OFF ZONE
- EXISTING FOOTPATH
- EXISTING SHOULDER
- EXISTING BUS STOP
- EXISTING RAMP/ENTRANCE

PURPOSE OF ISSUE:
PARKING ARRANGEMENT PLAN

NOTES:

- ALL DIMENSION ARE IN METRES UNLESS MENTIONED OTHERWISE.
- DIMENSION ARE NOT TO BE SCALED, ONLY WRITTEN DIMENSION SHALL BE FOLLOWED.
- THE GENERAL ARRANGEMENT PLAN HAS BEEN PREPARED USING FIELD MEASUREMENT DRAWINGS.
- ANY MINOR CHANGES TO THE DRAWING REQUIRED CAN BE DONE TO BEST SUIT AS PER SITE CONDITIONS DURING EXECUTION.
- THESE DRAWINGS TO BE USED ONLY FOR PROVISION OF AREA PARKING PLAN ASSOCIATED INFRASTRUCTURE.
- ANY OTHER MANDATORY, WARNING AND INFORMATORY SIGNAGE BOARDS WHICH ARE REQUIRED AS PART OF ROAD SAFETY SHALL BE EXECUTED.
- THE PARKING SIGNAGES SHOULD BE INSTALLED AS PER THE PARKING SIGNAGE MANUAL SHARED BY DULT.
- THE LOCATION OF SIGNAGE CAN BE ADJUSTED TO BEST SUIT AS PER SITE CONDITIONS DURING EXECUTION.



REVISION DETAILS		DATE	REV. NO.

SUBMITTED TO:
BRUHAT BENGALURU MAHANAGARA PALIKE

PROJECT TITLE:
AREA PARKING PLAN YELAHANKA ZONE - WARD NO. 6 VIDYASAGAR ROAD (6037 - 6038)

DRAWING TITLE:
PARKING ALLOCATION PLAN Ch. 0+000 to Ch. 0+313

SCALE: 1:500 IN A1 SIZE

THIS DOCUMENT HAS BEEN PREPARED PURSUANT TO AND SUBJECT TO THE TERMS OF DULT. DULT ACCEPTS NO LIABILITY FOR ANY USE OF THIS DOCUMENT OR FOLLOWING DULT EXPRESS AGREEMENT TO SUCH USE OR ONLY FOR THE PURPOSES FOR WHICH IT WAS PREPARED.

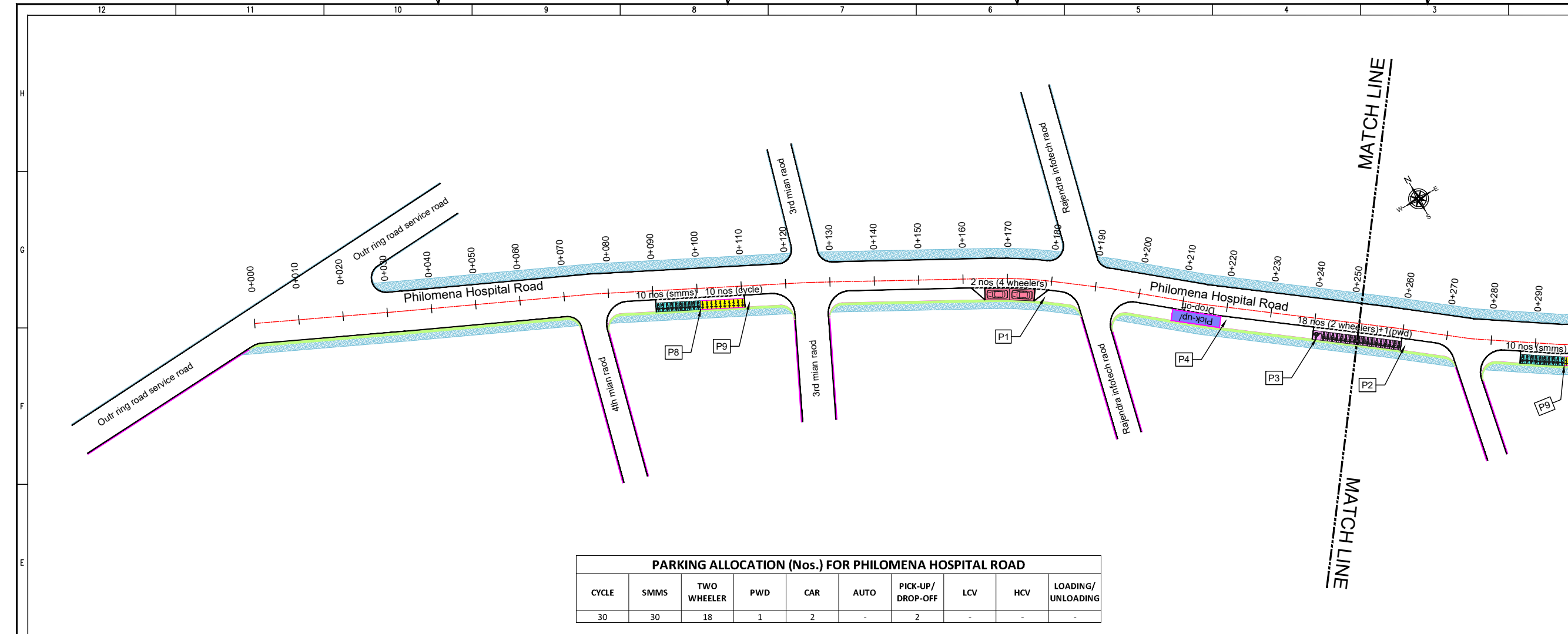
AUTHORITY:
Directorate of Urban Land Transport
Urban Development Department (UDD)
Government of Karnataka
BMTCL, TTCMC, 19 Block, 4th Floor,
Shantinagar, K H Road, Bengaluru - 560027
Tel: 080-22226627, Fax: 080-22226630
Email: dult@bmtcl.gov.in, www.dult.gov.in

DRAWING NUMBER:	REVISION:	DATE:	SHEET NUMBER:
TPE/APPYZ/08/2021/PAP/VR/01	R0	JUN 2022	01 OF 01

DESIGNED:	DRAWN:	CHECKED:
PS	PTG	SK

ISSUED ON BEHALF OF DIRECTORATE OF URBAN LAND TRANSPORT

Jun 07, 2022 - 5:03pm
 Proj No: YTECHNICAL SECTION/PROJECT TOLERANCE/PARKING PLAN/UD/DESIGN/11/VIDYASAGAR ROAD (6037 - 6038)
 File Name:



PARKING ALLOCATION (Nos.) FOR PHILOMENA HOSPITAL ROAD

CYCLE	SMMS	TWO WHEELER	PWD	CAR	AUTO	PICK-UP/DROP-OFF	LCV	HCV	LOADING/UNLOADING
30	30	18	1	2	-	2	-	-	-

THIS DRAWING IS THE PROPERTY OF DULT AND SHALL NOT BE COPIED OR USED WITHOUT WRITTEN PERMISSION. PROVIDING QUALITY CONTROL AND QUALITY ASSURANCE, WHICH INCLUDES QUALITY OF MATERIALS USED AND WORKMANSHIP PROVIDED ALONG WITH SUPERVISION SHALL BE THE RESPONSIBILITY OF THE CONTRACTOR AND THE PROFESSIONALS INVOLVED FOR THE SUPERVISION OF CONSTRUCTION WORK BEFORE, DURING AND AFTER EXECUTION OF SUCH CONSTRUCTION WORK.

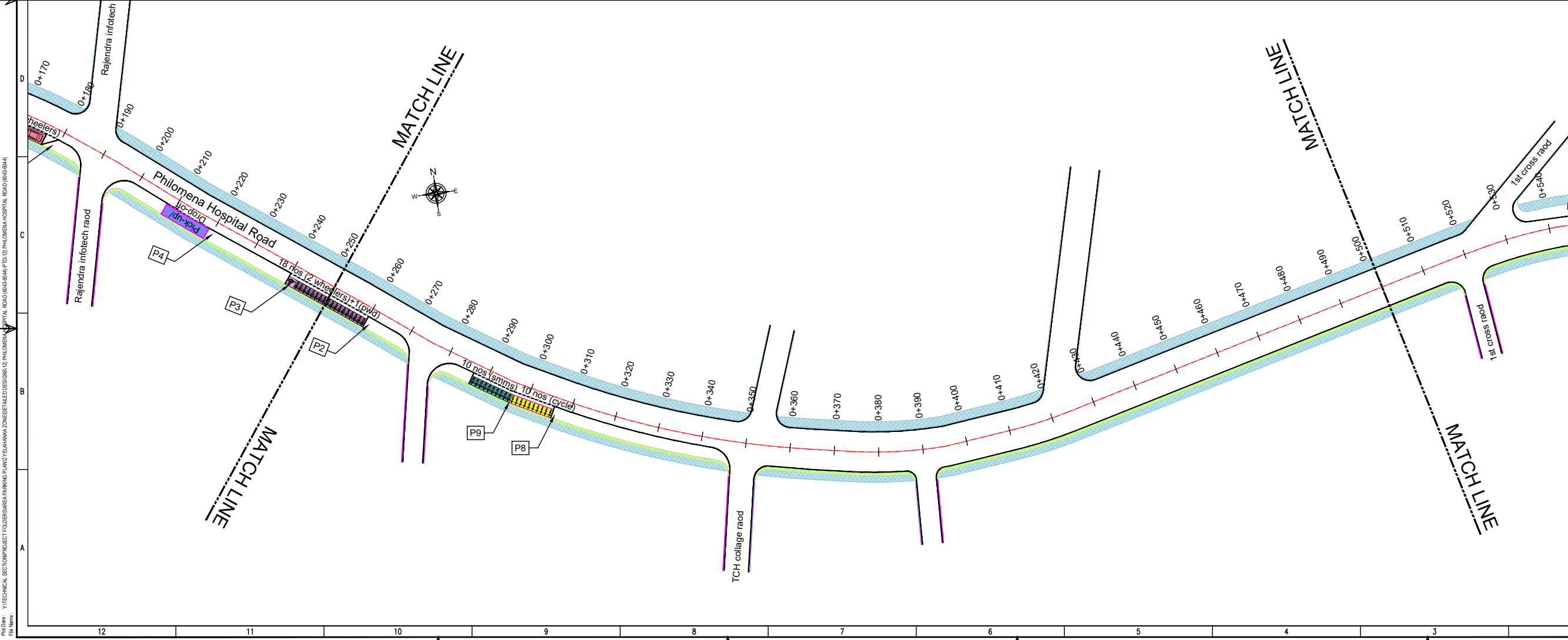
LEGEND:

- PROPOSED CENTER LINE
- EXISTING FOOTPATH
- LANE MARKING
- EXISTING SHOULDER
- ACCESS LANE MARKING
- EXISTING BUS STOP
- EDGE LANE MARKING
- EXISTING RAMP/ENTRANCE
- PROPOSED KERB LINE
- PROPOSED FOOTPATH
- PROPOSED SIGN BOARD (P1)
- PROPOSED CYCLE HUB
- PROPOSED SMMS HUB
- PROPOSED TWO WHEELER PARKING
- PROPOSED PWD (PERSON WITH DISABILITIES) PARKING
- PROPOSED AUTO RICKSHAW PARKING
- PROPOSED CAR PARKING
- PROPOSED LIGHT COMMERCIAL VEHICLE (LCV) PARKING
- PROPOSED HEAVY COMMERCIAL VEHICLE (HCV) PARKING
- PROPOSED LOADING/UNLOADING ZONE
- PROPOSED PICK-UP/DROP-OFF ZONE

PURPOSE OF ISSUE:
PARKING ARRANGEMENT PLAN

NOTES:

- ALL DIMENSION ARE IN METRES UNLESS MENTIONED OTHERWISE.
- DIMENSION ARE NOT TO BE SCALED, ONLY WRITTEN DIMENSION SHALL BE FOLLOWED.
- THE GENERAL ARRANGEMENT PLAN HAS BEEN PREPARED USING FIELD MEASUREMENT DRAWINGS.
- ANY MINOR CHANGES TO THE DRAWING REQUIRED CAN BE DONE TO BEST SUIT AS PER SITE CONDITIONS DURING EXECUTION.
- THESE DRAWINGS TO BE USED ONLY FOR PROVISION OF AREA PARKING PLAN ASSOCIATED INFRASTRUCTURE.
- ANY OTHER MANDATORY, WARNING AND INFORMATORY SIGNAGE BOARDS WHICH ARE REQUIRED AS PART OF ROAD SAFETY SHALL BE EXECUTED.
- THE PARKING SIGNAGE SHOULD BE INSTALLED AS PER THE PARKING SIGNAGE MANUAL, SHARED BY DULT.
- THE LOCATION OF SIGNAGE CAN BE ADJUSTED TO BEST SUIT AS PER SITE CONDITIONS DURING EXECUTION.



REVISION DETAILS	DATE	REV. NO.

SUBMITTED TO:
BRUHAT BENGALURU MAHANAGARA PALIKE

PROJECT TITLE:
AREA PARKING PLAN YELAHANKA ZONE - WARD NO. 6 PHILOMENA HOSPITAL ROAD (6043 - 6044)

DRAWING TITLE:
PARKING ALLOCATION PLAN Ch. 0+000 to Ch. 0+500

SCALE: 1:500 IN A1 SIZE

THIS DOCUMENT HAS BEEN PREPARED PURSUANT TO AND SUBJECT TO THE TERMS OF DULT. DULT ACCEPTS NO LIABILITY FOR ANY USE OF THIS DOCUMENT OR FOLLOWING DULT EXPRESS AGREEMENT TO SUCH USE OR ONLY FOR THE PURPOSES FOR WHICH IT WAS PREPARED.

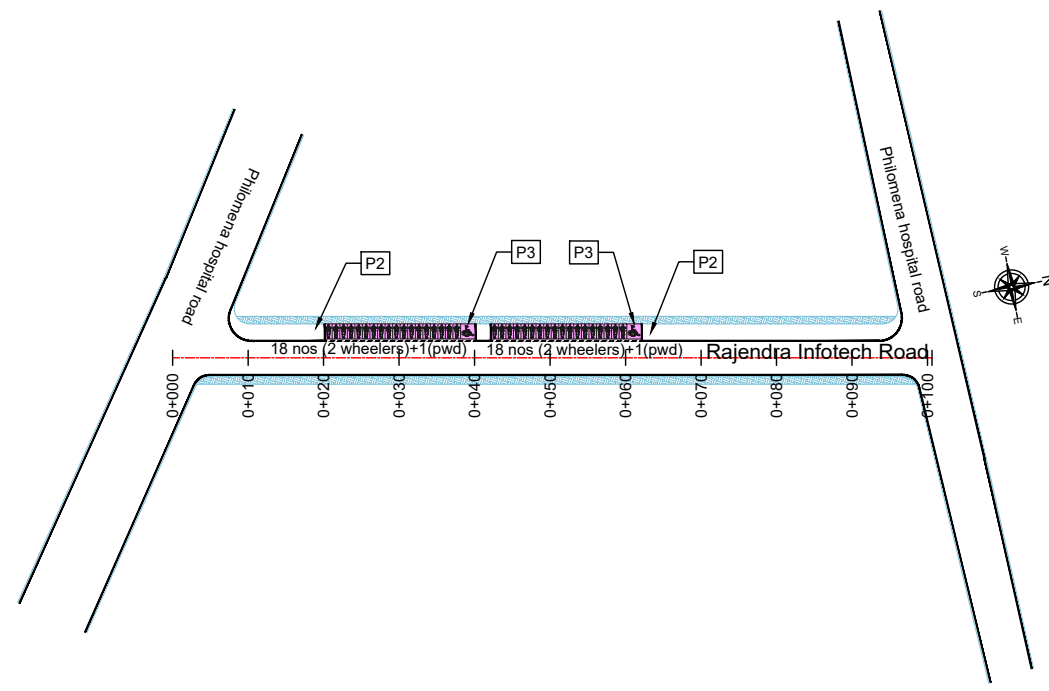
AUTHORITY:
Directorate of Urban Land Transport
Urban Development Department (UDD)
Government of Karnataka
BMTCL, TTCMC, 19 Block, 4th Floor,
Shantinagar, K H Road, Bengaluru - 560027
Tel: 080-22226627, Fax: 080-22226630
Email: du@bmtcl.gov.in, www.urbanlandtransport.kar.nic.in

DRAWING NUMBER:	REVISION:	DATE:	SHEET NUMBER:
TPE/APPYZ/08/2021/PAP/PHR/01	R0	JUN 2022	01 OF 02

DESIGNED:	DRAWN:	CHECKED:
PS	PTG	SK

ISSUED ON BEHALF OF DIRECTORATE OF URBAN LAND TRANSPORT

Jun 07, 2022 - 5:09pm
 P:\04 - YELAHANKA ZONE\PROJECT\TOUGHERS\AREA PARKING PLAN\YELAHANKA ZONE\DESIGN\21\PHILOMENA HOSPITAL ROAD (6043-6044)
 File Name:



PARKING ALLOCATION (Nos.) FOR RAJENDRA INFOTECH ROAD

CYCLE	SMMS	TWO WHEELER	PWD	CAR	AUTO	PICK-UP/DROP-OFF	LCV	HCV	LOADING/UNLOADING
-	-	36	2	-	-	-	-	-	-

THIS DRAWING IS THE PROPERTY OF DULT AND SHALL NOT BE COPIED OR USED WITHOUT WRITTEN PERMISSION. PROVIDING QUALITY CONTROL AND QUALITY ASSURANCE, WHICH INCLUDES QUALITY OF MATERIALS USED AND WORKMANSHIP PROVIDED ALONG WITH SUPERVISION SHALL BE THE RESPONSIBILITY OF THE CONTRACTOR AND THE PROFESSIONALS INVOLVED FOR SUPERVISION OF CONSTRUCTION WORK BEFORE, DURING AND AFTER EXECUTION OF SUCH CONSTRUCTION WORK.

LEGEND:

- : PROPOSED CENTER LINE
- - - : LANE MARKING
- : ACCESS LANE MARKING
- : EDGE LANE MARKING
- : PROPOSED KERB LINE
- : PROPOSED FOOTPATH
- [P1] : PROPOSED SIGN BOARD
- [] : PROPOSED CYCLE HUB
- [] : PROPOSED SMMS HUB
- [] : PROPOSED TWO WHEELER PARKING
- [] : PROPOSED PWD (PERSON WITH DISABILITIES) PARKING
- [] : PROPOSED AUTO RICKSHAW PARKING
- [] : PROPOSED CAR PARKING
- [] : PROPOSED LIGHT COMMERCIAL VEHICLE (LCV) PARKING
- [] : PROPOSED HEAVY COMMERCIAL VEHICLE (HCV) PARKING
- [] : PROPOSED LOADING/UNLOADING ZONE
- [] : PROPOSED PICK-UP/DROP-OFF ZONE
- [] : EXISTING FOOTPATH
- [] : EXISTING SHOULDER
- [] : EXISTING BUS STOP
- [] : EXISTING RAMP/ENTRANCE

PARKING ARRANGEMENT PLAN

- NOTES:**
- ALL DIMENSION ARE IN METRES UNLESS MENTIONED OTHERWISE.
 - DIMENSION ARE NOT TO BE SCALED, ONLY WRITTEN DIMENSION SHALL BE FOLLOWED.
 - THE GENERAL ARRANGEMENT PLAN HAS BEEN PREPARED USING FIELD MEASUREMENT DRAWINGS.
 - ANY MINOR CHANGES TO THE DRAWING REQUIRED CAN BE DONE TO BEST SUIT AS PER SITE CONDITIONS DURING EXECUTION.
 - THESE DRAWINGS TO BE USED ONLY FOR PROVISION OF AREA PARKING PLAN ASSOCIATED INFRASTRUCTURE.
 - ANY OTHER MANDATORY, WARNING AND INFORMATORY SIGNAGE BOARDS WHICH ARE REQUIRED AS PART OF ROAD SAFETY SHALL BE EXECUTED.
 - THE PARKING SIGNAGES SHOULD BE INSTALLED AS PER THE PARKING SIGNAGE MANUAL SHARED BY DULT.
 - THE LOCATION OF SIGNAGE CAN BE ADJUSTED TO BEST SUIT AS PER SITE CONDITIONS DURING EXECUTION.

REVISION DETAILS	DATE	REV. NO

SUBMITTED TO:

BRUHAT BENGALURU MAHANAGARA PALIKE

PROJECT TITLE:

AREA PARKING PLAN YELAHANKA ZONE - WARD NO. 6 RAJENDRA INFOTECH ROAD (6045 - 6046)

DRAWING TITLE:

PARKING ALLOCATION PLAN Ch. 0+000 to Ch. 0+100




THIS DOCUMENT HAS BEEN PREPARED PURSUANT TO AND SUBJECT TO THE TERMS OF DULT. DULT ACCEPTS NO LIABILITY FOR ANY USE OF THIS DOCUMENT OR FOLLOWING DULT EXPRESS AGREEMENT TO SUCH USE OR ONLY FOR THE PURPOSES FOR WHICH IT WAS PREPARED.

AUTHORITY: Directorate of Urban Land Transport
 Urban Development Department (UDD)
 Government of Karnataka
 BMTCL, TTMC, 19 Block, 4th Floor,
 Shantinagar, K H Road, Bengaluru - 560027
 Tel: 080-22226627, Fax: 080-22226630
 Email: dult@bmtcl.com
 www.urbantransport.kar.nic.in

DRAWING NUMBER: TPE/APPYZ/08/2021/PAP/IR/01	REVISION: R0	DATE: JUN 2022	SHEET NUMBER: 01 OF 01
DESIGNED: PS	DRAWN: PTG	CHECKED: SK	

ISSUED ON BEHALF OF DIRECTORATE OF URBAN LAND TRANSPORT

Jun 07, 2022 - 5:10pm
 P:\04 - YTECHNICAL SECTION\PROJECT FOLDERS\AREA PARKING PLAN\YELAHANKA ZONE\DETAILED DESIGN\13 RAJENDRA INFOTECH ROAD (6045 - 6046)
 File Name:



PARKING ALLOCATION (Nos.) FOR KEMPEGOWDA MAIN ROAD

CYCLE	SMMS	TWO WHEELER	PWD	CAR	AUTO	PICK-UP/DROP-OFF	LCV	HCV	LOADING/UNLOADING
40	35	71	2	-	-	2	-	-	-

THIS DRAWING IS THE PROPERTY OF DULT AND SHALL NOT BE COPIED OR USED WITHOUT WRITTEN PERMISSION. PROVIDING QUALITY CONTROL AND QUALITY ASSURANCE, WHICH INCLUDES QUALITY OF MATERIALS USED AND WORKMANSHIP PROVIDED ALONG WITH SUPERVISION SHALL BE THE RESPONSIBILITY OF THE CONTRACTOR AND THE PROFESSIONALS INVOLVED FOR SUPERVISION OF CONSTRUCTION WORK BEFORE, DURING AND AFTER EXECUTION OF SUCH CONSTRUCTION WORK.

LEGEND:

- PROPOSED CENTER LINE
- LANE MARKING
- ACCESS LANE MARKING
- EDGE LANE MARKING
- PROPOSED FOOTPATH
- EXISTING FOOTPATH
- EXISTING SHOULDER
- EXISTING BUS STOP
- EXISTING RAMP/ENTRANCE
- PROPOSED SIGN BOARD (P1)
- PROPOSED CYCLE HUB
- PROPOSED SMMS HUB
- PROPOSED TWO WHEELER PARKING
- PROPOSED PWD (PERSON WITH DISABILITIES) PARKING
- PROPOSED AUTO RICKSHAW PARKING
- PROPOSED CAR PARKING
- PROPOSED LIGHT COMMERCIAL VEHICLE (LCV) PARKING
- PROPOSED HEAVY COMMERCIAL VEHICLE (HCV) PARKING
- PROPOSED LOADING/UNLOADING ZONE
- PROPOSED PICK-UP/DROP-OFF ZONE

PURPOSE OF ISSUE:

PARKING ARRANGEMENT PLAN

NOTES:

- ALL DIMENSION ARE IN METRES UNLESS MENTIONED OTHERWISE.
- DIMENSION ARE NOT TO BE SCALED, ONLY WRITTEN DIMENSION SHALL BE FOLLOWED.
- THE GENERAL ARRANGEMENT PLAN HAS BEEN PREPARED USING FIELD MEASUREMENT DRAWINGS.
- ANY MINOR CHANGES TO THE DRAWING REQUIRED CAN BE DONE TO BEST SUIT AS PER SITE CONDITIONS DURING EXECUTION.
- THESE DRAWINGS TO BE USED ONLY FOR PROVISION OF AREA PARKING PLAN ASSOCIATED INFRASTRUCTURE.
- ANY OTHER MANDATORY, WARNING AND INFORMATORY SIGNAGE BOARDS WHICH ARE REQUIRED AS PART OF ROAD SAFETY SHALL BE EXECUTED.
- THE PARKING SIGNAGES SHOULD BE INSTALLED AS PER THE PARKING SIGNAGE MANUAL, SHARED BY DULT.
- THE LOCATION OF SIGNAGE CAN BE ADJUSTED TO BEST SUIT AS PER SITE CONDITIONS DURING EXECUTION.

REVISION DETAILS	DATE	REV. NO.

SUBMITTED TO:

BRUHAT BENGALURU MAHANAGARA PALIKE

PROJECT TITLE:

**AREA PARKING PLAN
YELAHANKA ZONE - WARD NO. 6
KEMPEGOWDA MAIN ROAD
(6047-6048, 6049-6050, 6051-6052 & 6053, 6054)**

DRAWING TITLE:

**PARKING ALLOCATION PLAN
Ch. 0+000 to Ch. 0+500**

SCALE: 1:500 IN A1 SIZE

THIS DOCUMENT HAS BEEN PREPARED PURSUANT TO AND SUBJECT TO THE TERMS OF DULT. DULT ACCEPTS NO LIABILITY FOR ANY USE OF THIS DOCUMENT OR FOLLOWING DULT EXPRESS AGREEMENT TO SUCH USE OR ONLY FOR THE PURPOSES FOR WHICH IT WAS PREPARED.

AUTHORITY:

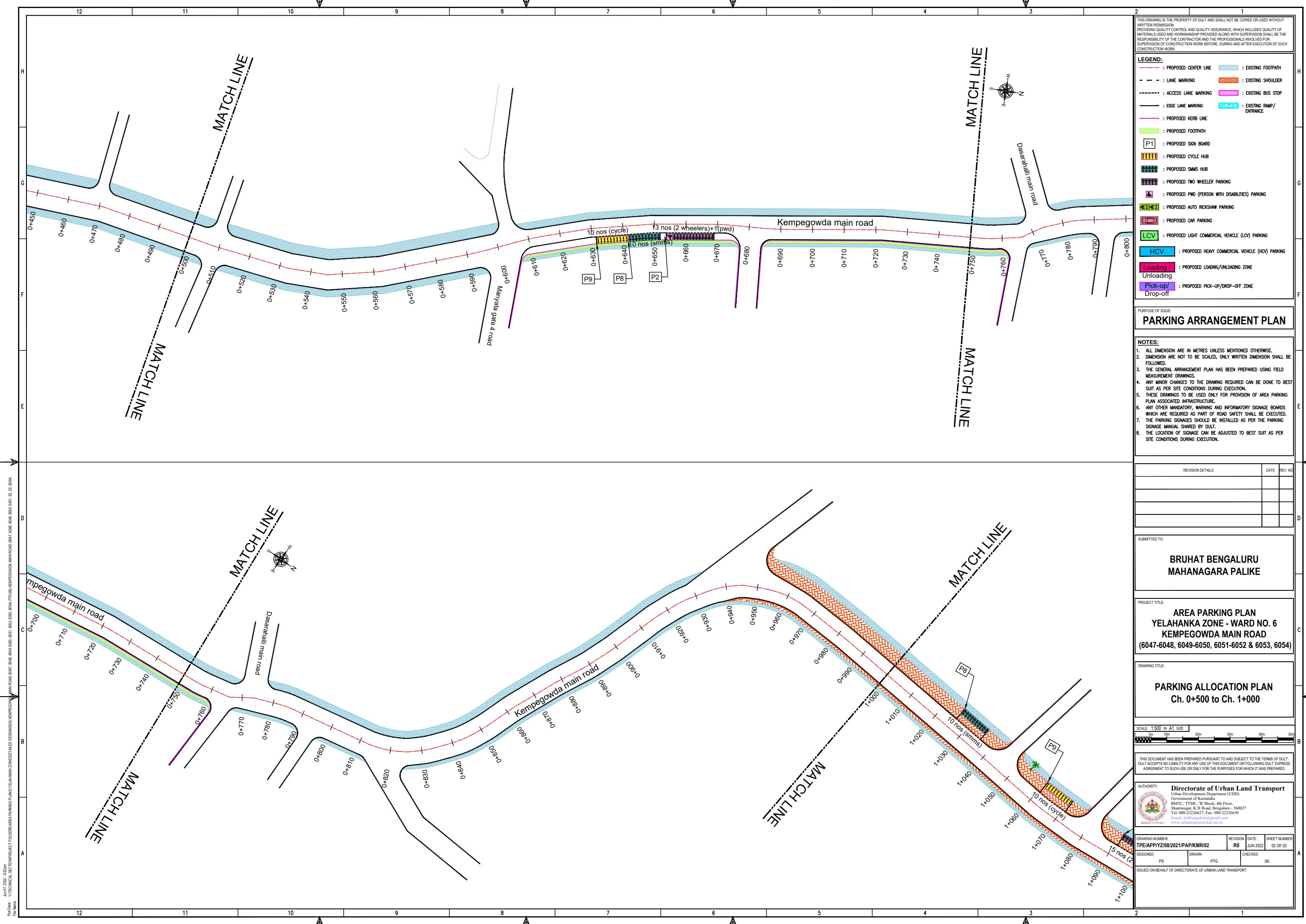
Directorate of Urban Land Transport
Urban Development Department (UDD)
Government of Karnataka
BMTCL, TTCMC, 1st Block, 4th Floor,
Shantinagar, K H Road, Bengaluru - 560027
Tel: 080-22226627, Fax: 080-22226630
Email: dult@bmtcl.gov.in, www.dult.gov.in

DRAWING NUMBER	REVISION	DATE	SHEET NUMBER
TPE/APPY/08/2021/PAP/KMR/01	R0	JUN 2022	01 OF 03

DESIGNED	DRAWN	CHECKED
PS	PTG	SK

ISSUED ON BEHALF OF DIRECTORATE OF URBAN LAND TRANSPORT

Jun 07, 2022 - 6:23 pm
 PLOT NO: YTECHNICAL SECTION/PROJECT TOUGHERSARA PARKING PLANS, YELAHANKA ZONE/DESIGN/08/ KEMPEGOWDA MAIN ROAD (6047, 6048, 6049, 6050, 6051, 6052, 6053, 6054)/PT/08/ KEMPEGOWDA MAIN ROAD (6047, 6048, 6049, 6050, 6051, 6052, 6053, 6054)
 FILE NAME:



THIS DRAWING IS THE PROPERTY OF DULT AND SHALL NOT BE COPIED OR USED WITHOUT WRITTEN PERMISSION. PROVIDING QUALITY CONTROL AND QUALITY ASSURANCE, WHICH INCLUDES QUALITY OF MATERIALS USED AND WORKMANSHIP PROVIDED ALONG WITH SUPERVISION SHALL BE THE RESPONSIBILITY OF THE CONTRACTOR AND THE PROFESSIONALS INVOLVED FOR SUPERVISION OF CONSTRUCTION WORK BEFORE, DURING AND AFTER EXECUTION OF SUCH CONSTRUCTION WORK.

LEGEND:

- PROPOSED CENTER LINE
- LANE MARKING
- ACCESS LANE MARKING
- EDGE LANE MARKING
- PROPOSED KERB LINE
- PROPOSED FOOTPATH
- EXISTING FOOTPATH
- EXISTING SHOULDER
- EXISTING BUS STOP
- EXISTING RAMP/ENTRANCE
- PROPOSED SIGN BOARD (P1)
- PROPOSED CYCLE HUB
- PROPOSED SAMS HUB
- PROPOSED TWO WHEELER PARKING
- PROPOSED PWD (PERSON WITH DISABILITIES) PARKING
- PROPOSED AUTO RICKSHAW PARKING
- PROPOSED CAR PARKING
- PROPOSED LIGHT COMMERCIAL VEHICLE (LCV) PARKING
- PROPOSED HEAVY COMMERCIAL VEHICLE (HCV) PARKING
- PROPOSED LOADING/UNLOADING ZONE
- PROPOSED PICK-UP/DROP-OFF ZONE

PURPOSE OF ISSUE:
PARKING ARRANGEMENT PLAN

NOTES:

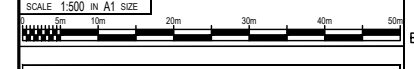
- ALL DIMENSION ARE IN METRES UNLESS MENTIONED OTHERWISE.
- DIMENSION ARE NOT TO BE SCALED, ONLY WRITTEN DIMENSION SHALL BE FOLLOWED.
- THE GENERAL ARRANGEMENT PLAN HAS BEEN PREPARED USING FIELD MEASUREMENT DRAWINGS.
- ANY MINOR CHANGES TO THE DRAWING REQUIRED CAN BE DONE TO BEST SUIT AS PER SITE CONDITIONS DURING EXECUTION.
- THESE DRAWINGS TO BE USED ONLY FOR PROVISION OF AREA PARKING PLAN ASSOCIATED INFRASTRUCTURE.
- ANY OTHER MANDATORY, WARNING AND INFORMATORY SIGNAGE BOARDS WHICH ARE REQUIRED AS PART OF ROAD SAFETY SHALL BE EXECUTED.
- THE PARKING SIGNAGES SHOULD BE INSTALLED AS PER THE PARKING SIGNAGE MANUAL, SHARED BY DULT.
- THE LOCATION OF SIGNAGE CAN BE ADJUSTED TO BEST SUIT AS PER SITE CONDITIONS DURING EXECUTION.

REVISION DETAILS	DATE	REV. NO.

SUBMITTED TO:
BRUHAT BENGALURU MAHANAGARA PALIKE

PROJECT TITLE:
AREA PARKING PLAN YELAHANKA ZONE - WARD NO. 6 KEMPEGOWDA MAIN ROAD (6047-6048, 6049-6050, 6051-6052 & 6053, 6054)

DRAWING TITLE:
PARKING ALLOCATION PLAN Ch. 0+500 to Ch. 1+000



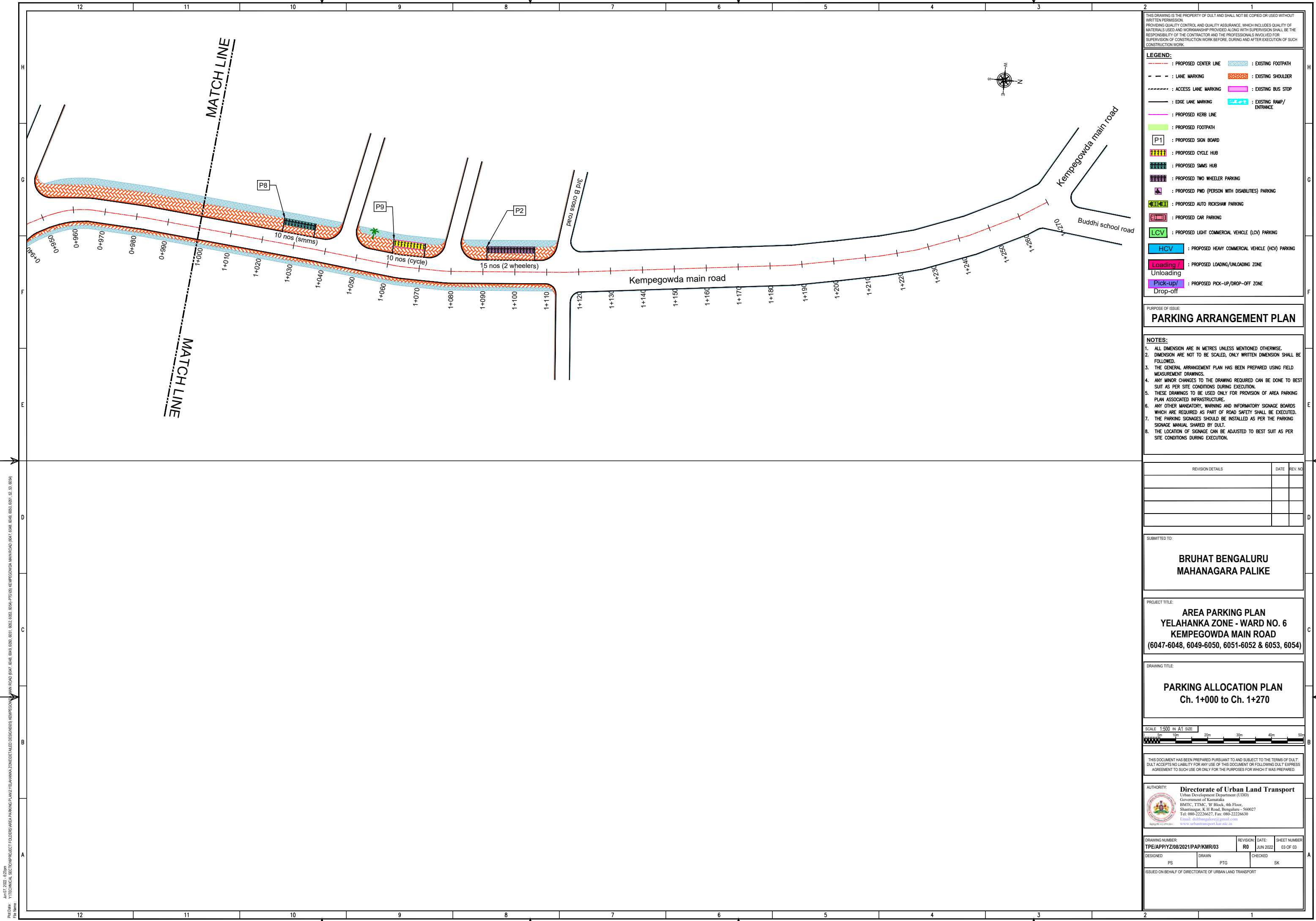
THIS DOCUMENT HAS BEEN PREPARED PURSUANT TO AND SUBJECT TO THE TERMS OF DULT. DULT ACCEPTS NO LIABILITY FOR ANY USE OF THIS DOCUMENT OR FOLLOWING DULT EXPRESS AGREEMENT TO SUCH USE OR ONLY FOR THE PURPOSES FOR WHICH IT WAS PREPARED.

AUTHORITY:
Directorate of Urban Land Transport
 Urban Development Department (UDD)
 Government of Karnataka
 BMTCL, TTMC, 19 Block, 4th Floor,
 Shantinagar, K H Road, Bengaluru - 560027
 Tel: 080-22226627, Fax: 080-22226630
 Email: dult@kempegowda.gov.in
 www.urbantransport.kar.nic.in

DRAWING NUMBER: TPE/APPYZ/08/2021/PAP/KMR/02	REVISION: R0	DATE: JUN 2022	SHEET NUMBER: 02 OF 03
DESIGNED: PS	DRAWN: PTG	CHECKED: SK	

ISSUED ON BEHALF OF DIRECTORATE OF URBAN LAND TRANSPORT

Jun 07, 2022 - 6:23pm
 P:\04 - YTECHNICAL SECTION\PROJECT FOLDERS\AREA PARKING\YELAHANKA ZONE\DETAILED DESIGN\08\KEMPEGOWDA MAIN ROAD (6047-6048, 6049-6050, 6051-6052, 6053, 6054)\PAP\KMR\02\KEMPEGOWDA MAIN ROAD (6047-6048, 6049-6050, 6051-6052, 6053, 6054).DWG
 File Name:



THIS DRAWING IS THE PROPERTY OF DULT AND SHALL NOT BE COPIED OR USED WITHOUT WRITTEN PERMISSION.
PROVIDING QUALITY CONTROL AND QUALITY ASSURANCE, WHICH INCLUDES QUALITY OF MATERIALS USED AND WORKMANSHIP PROVIDED ALONG WITH SUPERVISION SHALL BE THE RESPONSIBILITY OF THE CONTRACTOR AND THE PROFESSIONALS INVOLVED FOR SUPERVISION OF CONSTRUCTION WORK BEFORE, DURING AND AFTER EXECUTION OF SUCH CONSTRUCTION WORK.

LEGEND:	
- - - -	: PROPOSED CENTER LINE
- - - -	: LANE MARKING
- - - -	: ACCESS LANE MARKING
- - - -	: EDGE LANE MARKING
---	: PROPOSED KERB LINE
---	: PROPOSED FOOTPATH
P1	: PROPOSED SIGN BOARD
	: PROPOSED CYCLE HUB
	: PROPOSED SMS HUB
	: PROPOSED TWO WHEELER PARKING
	: PROPOSED PWD (PERSON WITH DISABILITIES) PARKING
	: PROPOSED AUTO RICKSHAW PARKING
	: PROPOSED CAR PARKING
	: PROPOSED LIGHT COMMERCIAL VEHICLE (LCV) PARKING
	: PROPOSED HEAVY COMMERCIAL VEHICLE (HCV) PARKING
	: PROPOSED LOADING/UNLOADING ZONE
	: PROPOSED PICK-UP/DROP-OFF ZONE
---	: EXISTING FOOTPATH
---	: EXISTING SHOULDER
---	: EXISTING BUS STOP
---	: EXISTING RAMP/ENTRANCE

PURPOSE OF ISSUE:
PARKING ARRANGEMENT PLAN

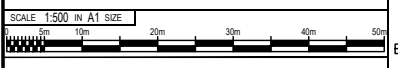
- NOTES:**
1. ALL DIMENSION ARE IN METRES UNLESS MENTIONED OTHERWISE.
 2. DIMENSION ARE NOT TO BE SCALED, ONLY WRITTEN DIMENSION SHALL BE FOLLOWED.
 3. THE GENERAL ARRANGEMENT PLAN HAS BEEN PREPARED USING FIELD MEASUREMENT DRAWINGS.
 4. ANY MINOR CHANGES TO THE DRAWING REQUIRED CAN BE DONE TO BEST SUIT AS PER SITE CONDITIONS DURING EXECUTION.
 5. THESE DRAWINGS TO BE USED ONLY FOR PROVISION OF AREA PARKING PLAN ASSOCIATED INFRASTRUCTURE.
 6. ANY OTHER MANDATORY, WARNING AND INFORMATORY SIGNAGE BOARDS WHICH ARE REQUIRED AS PART OF ROAD SAFETY SHALL BE EXECUTED.
 7. THE PARKING SIGNAGES SHOULD BE INSTALLED AS PER THE PARKING SIGNAGE MANUAL, SHARED BY DULT.
 8. THE LOCATION OF SIGNAGE CAN BE ADJUSTED TO BEST SUIT AS PER SITE CONDITIONS DURING EXECUTION.

REVISION DETAILS	DATE	REV. NO

SUBMITTED TO:
BRUHAT BENGALURU MAHANAGARA PALIKE

PROJECT TITLE:
**AREA PARKING PLAN
YELAHANKA ZONE - WARD NO. 6
KEMPEGOWDA MAIN ROAD
(6047-6048, 6049-6050, 6051-6052 & 6053, 6054)**

DRAWING TITLE:
**PARKING ALLOCATION PLAN
Ch. 1+000 to Ch. 1+270**



THIS DOCUMENT HAS BEEN PREPARED PURSUANT TO AND SUBJECT TO THE TERMS OF DULT. DULT ACCEPTS NO LIABILITY FOR ANY USE OF THIS DOCUMENT OR FOLLOWING DULT EXPRESS AGREEMENT TO SUCH USE OR ONLY FOR THE PURPOSES FOR WHICH IT WAS PREPARED.

AUTHORITY: Directorate of Urban Land Transport
Urban Development Department (UDD)
Government of Karnataka
BMTC, TTMC, 19 Block, 4th Floor,
Shantinagar, K H Road, Bengaluru - 560027
Tel: 080-22226627, Fax: 080-22226630
Email: uld@bruhatbengaluru.gov.in
www.urbantransport.kar.nic.in

DRAWING NUMBER:	REVISION:	DATE:	SHEET NUMBER:
TPE/APPYZ/08/2021/PAP/KMR/03	R0	JUN 2022	03 OF 03
DESIGNED: PS	DRAWN: PTG	CHECKED: SK	

ISSUED ON BEHALF OF DIRECTORATE OF URBAN LAND TRANSPORT

Jun17.2022 6:23pm
Proj-Che: YITECHNICAL SECTION/PROJECT FOLDERS/AREA PARKING/PLAN/2/ELAHANKA ZONE/DETAILED DESIGN/6053 KEMPEGOWDA MAIN ROAD (6047, 6048, 6049, 6050, 6051, 6052, 6053, 6054, 6055)/PROJ/08 KEMPEGOWDA MAIN ROAD (6047, 6048, 6049, 6050, 6051, 6052, 6053, 6054)
File Name:

THIS DRAWING IS THE PROPERTY OF DULT AND SHALL NOT BE COPIED OR USED WITHOUT WRITTEN PERMISSION.
 PROVIDING QUALITY CONTROL AND QUALITY ASSURANCE, WHICH INCLUDES QUALITY OF MATERIALS USED AND WORKMANSHIP PROVIDED ALONG WITH SUPERVISION SHALL BE THE RESPONSIBILITY OF THE CONTRACTOR AND THE PROFESSIONALS INVOLVED FOR SUPERVISION OF CONSTRUCTION WORK BEFORE, DURING AND AFTER EXECUTION OF SUCH CONSTRUCTION WORK.

LEGEND:

---	: PROPOSED CENTER LINE	---	: EXISTING FOOTPATH
---	: LANE MARKING	---	: EXISTING SHOULDER
---	: ACCESS LANE MARKING	---	: EXISTING BUS STOP
---	: EDGE LANE MARKING	---	: EXISTING RAMP/ENTRANCE
---	: PROPOSED KERB LINE		
---	: PROPOSED FOOTPATH		
P1	: PROPOSED SIGN BOARD		
---	: PROPOSED CYCLE HUB		
---	: PROPOSED SMMS HUB		
---	: PROPOSED TWO WHEELER PARKING		
---	: PROPOSED PWD (PERSON WITH DISABILITIES) PARKING		
---	: PROPOSED AUTO RICKSHAW PARKING		
---	: PROPOSED CAR PARKING		
---	: PROPOSED LIGHT COMMERCIAL VEHICLE (LCV) PARKING		
---	: PROPOSED HEAVY COMMERCIAL VEHICLE (HCV) PARKING		
---	: PROPOSED LOADING/UNLOADING ZONE		
---	: PROPOSED PICK-UP/DROP-OFF ZONE		

PURPOSE OF ISSUE:
PARKING ARRANGEMENT PLAN

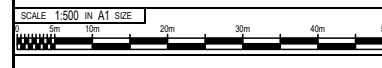
- NOTES:**
1. ALL DIMENSION ARE IN METRES UNLESS MENTIONED OTHERWISE.
 2. DIMENSION ARE NOT TO BE SCALED, ONLY WRITTEN DIMENSION SHALL BE FOLLOWED.
 3. THE GENERAL ARRANGEMENT PLAN HAS BEEN PREPARED USING FIELD MEASUREMENT DRAWINGS.
 4. ANY MINOR CHANGES TO THE DRAWING REQUIRED CAN BE DONE TO BEST SUIT AS PER SITE CONDITIONS DURING EXECUTION.
 5. THESE DRAWINGS TO BE USED ONLY FOR PROVISION OF AREA PARKING PLAN ASSOCIATED INFRASTRUCTURE.
 6. ANY OTHER MANDATORY, WARNING AND INFORMATORY SIGNAGE BOARDS WHICH ARE REQUIRED AS PART OF ROAD SAFETY SHALL BE EXECUTED.
 7. THE PARKING SIGNAGES SHOULD BE INSTALLED AS PER THE PARKING SIGNAGE MANUAL SHARED BY DULT.
 8. THE LOCATION OF SIGNAGE CAN BE ADJUSTED TO BEST SUIT AS PER SITE CONDITIONS DURING EXECUTION.

REVISION DETAILS	DATE	REV NO

SUBMITTED TO:
BRUHAT BENGALURU MAHANAGARA PALIKE

PROJECT TITLE:
AREA PARKING PLAN YELAHANKA ZONE - WARD NO. 06 DASARAHALLI MAIN ROAD(6055-6056-6057-6058-6059-6060-6061-6062-6063-6064)

DRAWING TITLE:
PARKING ALLOCATION PLAN Ch. 0+000 to Ch. 0+500



THIS DOCUMENT HAS BEEN PREPARED PURSUANT TO AND SUBJECT TO THE TERMS OF DULT. DULT ACCEPTS NO LIABILITY FOR ANY USE OF THIS DOCUMENT OR FOLLOWING DULT EXPRESS AGREEMENT TO SUCH USE OR ONLY FOR THE PURPOSES FOR WHICH IT WAS PREPARED.

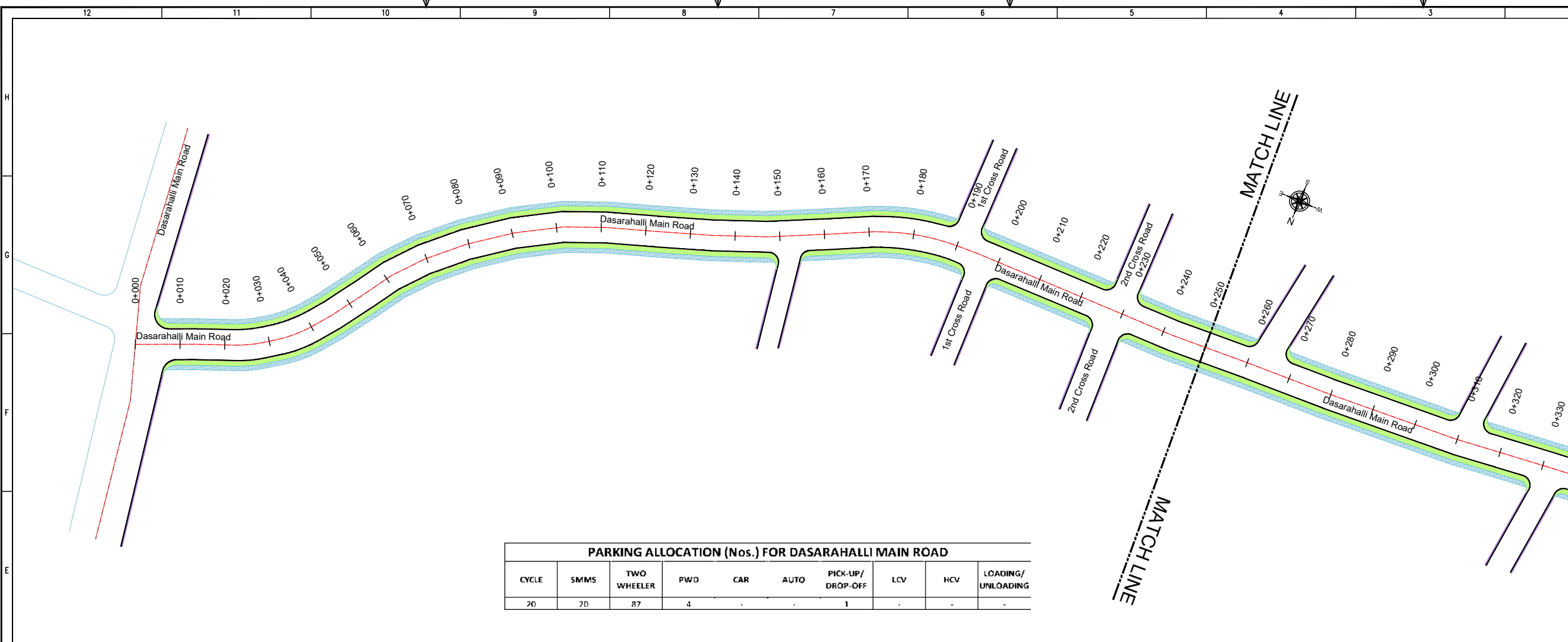
AUTHORITY:
Directorate of Urban Land Transport
 Urban Development Department (UDD)
 Government of Karnataka
 BMTC, T.T.M.C., 'B' Block, 4th Floor,
 Sharmistha, K H Road, Bengaluru - 560027
 Tel: 080-22236627, Fax: 080-22236630
 Email: dultbangalore@gmail.com
 www.urbantransport.kar.nic.in

DRAWING NUMBER: TPE/APP/YZ/08/2021/PAP/DMR/01	REVISION: R0	DATE: JUN 2022	SHEET NUMBER: 01 OF 03
DESIGNED: PS	DRAWN: LLG	CHECKED: SK	

ISSUED ON BEHALF OF DIRECTORATE OF URBAN LAND TRANSPORT

PARKING ALLOCATION (Nos.) FOR DASARAHALLI MAIN ROAD

CYCLE	SMMS	TWO WHEELER	PWD	CAR	AUTO	PICK-UP/DROP-OFF	LCV	HCV	LOADING/UNLOADING
70	70	87	4	-	-	1	-	-	-



PWD No: 2/TECHNICAL SECTION/PROJECT FOLDER/SARAREA PARKING PLAN 2/YELAHANKA ZONE/RETAILED DESIGN/03/DASARAHALLI MAIN ROAD/LOG/DASARAHALLI MAIN ROAD
 Date: 07/06/2022, 4:28pm

THIS DRAWING IS THE PROPERTY OF DULT AND SHALL NOT BE COPIED OR USED WITHOUT WRITTEN PERMISSION.
 PROVIDING QUALITY CONTROL AND QUALITY ASSURANCE, WHICH INCLUDES QUALITY OF MATERIALS USED AND WORKMANSHIP PROVIDED ALONG WITH SUPERVISION SHALL BE THE RESPONSIBILITY OF THE CONTRACTOR AND THE PROFESSIONALS INVOLVED FOR SUPERVISION OF CONSTRUCTION WORK BEFORE, DURING AND AFTER EXECUTION OF SUCH CONSTRUCTION WORK.

LEGEND:

- : PROPOSED CENTER LINE
- : LANE MARKING
- : ACCESS LANE MARKING
- : EDGE LANE MARKING
- : PROPOSED KERB LINE
- [P1] : PROPOSED SIGN BOARD
- [CYCLE] : PROPOSED CYCLE HUB
- [SMMS] : PROPOSED SMMS HUB
- [2W] : PROPOSED TWO WHEELER PARKING
- [PWD] : PROPOSED PWD (PERSON WITH DISABILITIES) PARKING
- [ARV] : PROPOSED AUTO RICKSHAW PARKING
- [CP] : PROPOSED CAR PARKING
- [LCV] : PROPOSED LIGHT COMMERCIAL VEHICLE (LCV) PARKING
- [HCV] : PROPOSED HEAVY COMMERCIAL VEHICLE (HCV) PARKING
- [LU] : PROPOSED LOADING/UNLOADING ZONE
- [PUDO] : PROPOSED PICK-UP/DROP-OFF ZONE
- [EF] : EXISTING FOOTPATH
- [ES] : EXISTING SHOULDER
- [EB] : EXISTING BUS STOP
- [ER] : EXISTING RAMP/ENTRANCE

PURPOSE OF ISSUE:
PARKING ARRANGEMENT PLAN

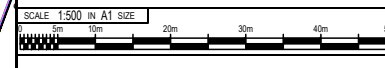
- NOTES:**
- ALL DIMENSION ARE IN METRES UNLESS MENTIONED OTHERWISE.
 - DIMENSION ARE NOT TO BE SCALED, ONLY WRITTEN DIMENSION SHALL BE FOLLOWED.
 - THE GENERAL ARRANGEMENT PLAN HAS BEEN PREPARED USING FIELD MEASUREMENT DRAWINGS.
 - ANY MINOR CHANGES TO THE DRAWING REQUIRED CAN BE DONE TO BEST SUIT AS PER SITE CONDITIONS DURING EXECUTION.
 - THESE DRAWINGS TO BE USED ONLY FOR PROVISION OF AREA PARKING PLAN ASSOCIATED INFRASTRUCTURE.
 - ANY OTHER MANDATORY, WARNING AND INFORMATORY SIGNAGE BOARDS WHICH ARE REQUIRED AS PART OF ROAD SAFETY SHALL BE EXECUTED.
 - THE PARKING SIGNAGES SHOULD BE INSTALLED AS PER THE PARKING SIGNAGE MANUAL SHARED BY DULT.
 - THE LOCATION OF SIGNAGE CAN BE ADJUSTED TO BEST SUIT AS PER SITE CONDITIONS DURING EXECUTION.

REVISION DETAILS	DATE	REV NO

SUBMITTED TO:
BRUHAT BENGALURU MAHANAGARA PALIKE

PROJECT TITLE:
AREA PARKING PLAN YELAHANKA ZONE - WARD NO. 06 DASARAHALLI MAIN ROAD(6055-6056-6057-6058-6059-6060-6061-6062-6063-6064)

DRAWING TITLE:
PARKING ALLOCATION PLAN Ch. 0+500 to Ch. 1+000

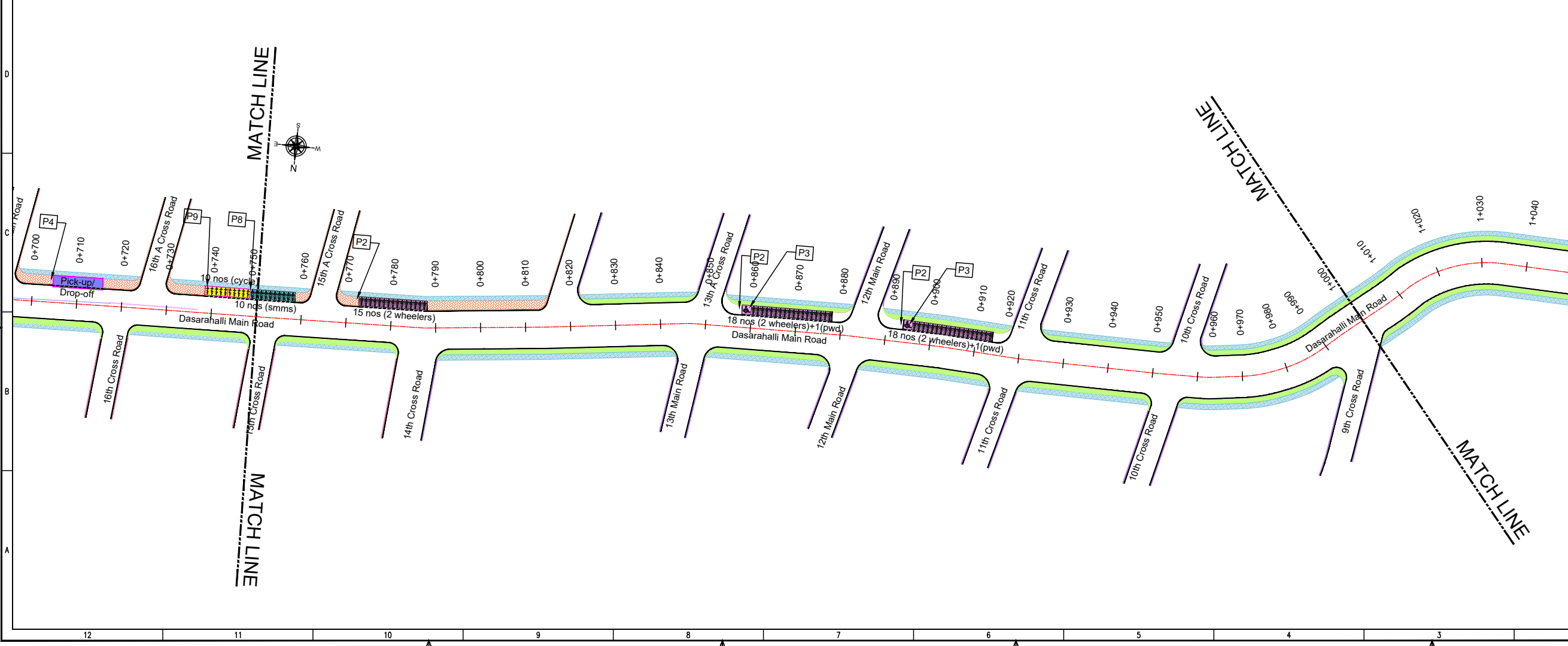
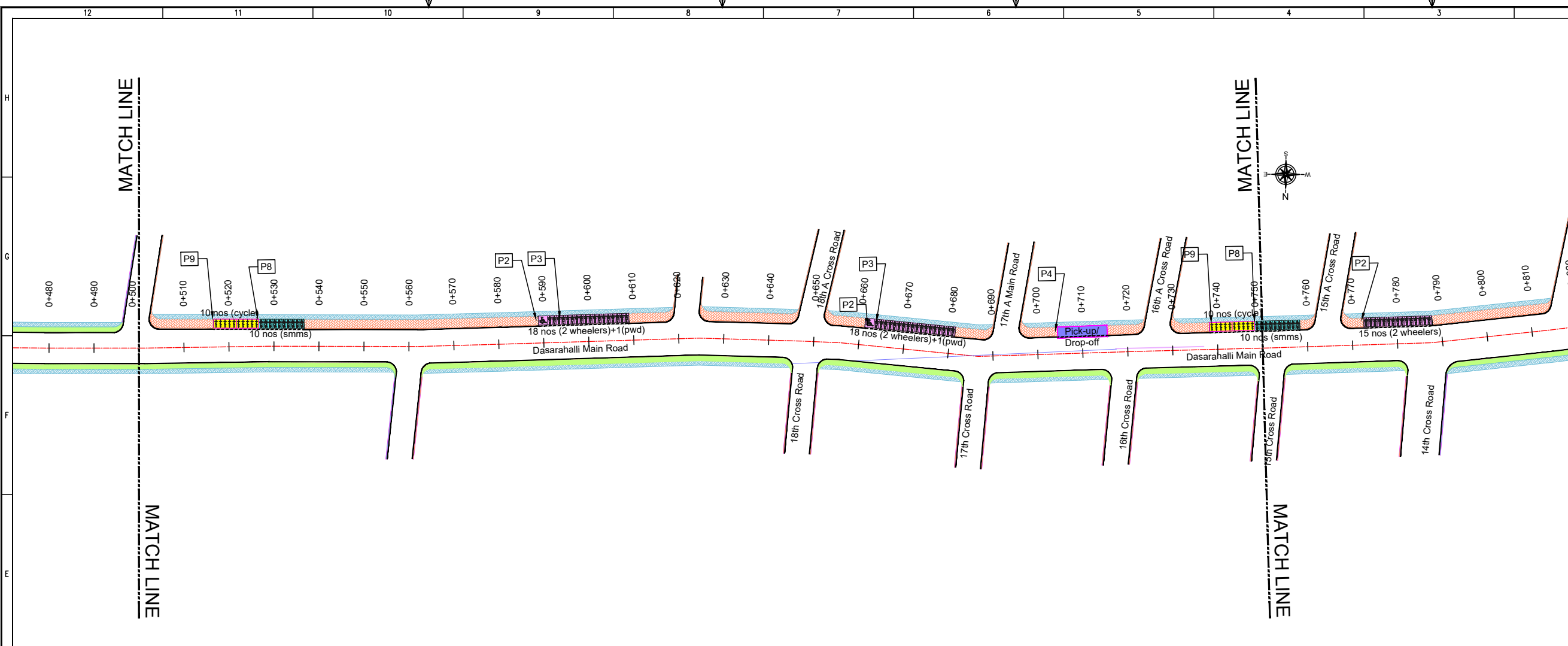


THIS DOCUMENT HAS BEEN PREPARED PURSUANT TO AND SUBJECT TO THE TERMS OF DULT. DULT ACCEPTS NO LIABILITY FOR ANY USE OF THIS DOCUMENT OR FOLLOWING DULT EXPRESS AGREEMENT TO SUCH USE OR ONLY FOR THE PURPOSES FOR WHICH IT WAS PREPARED.

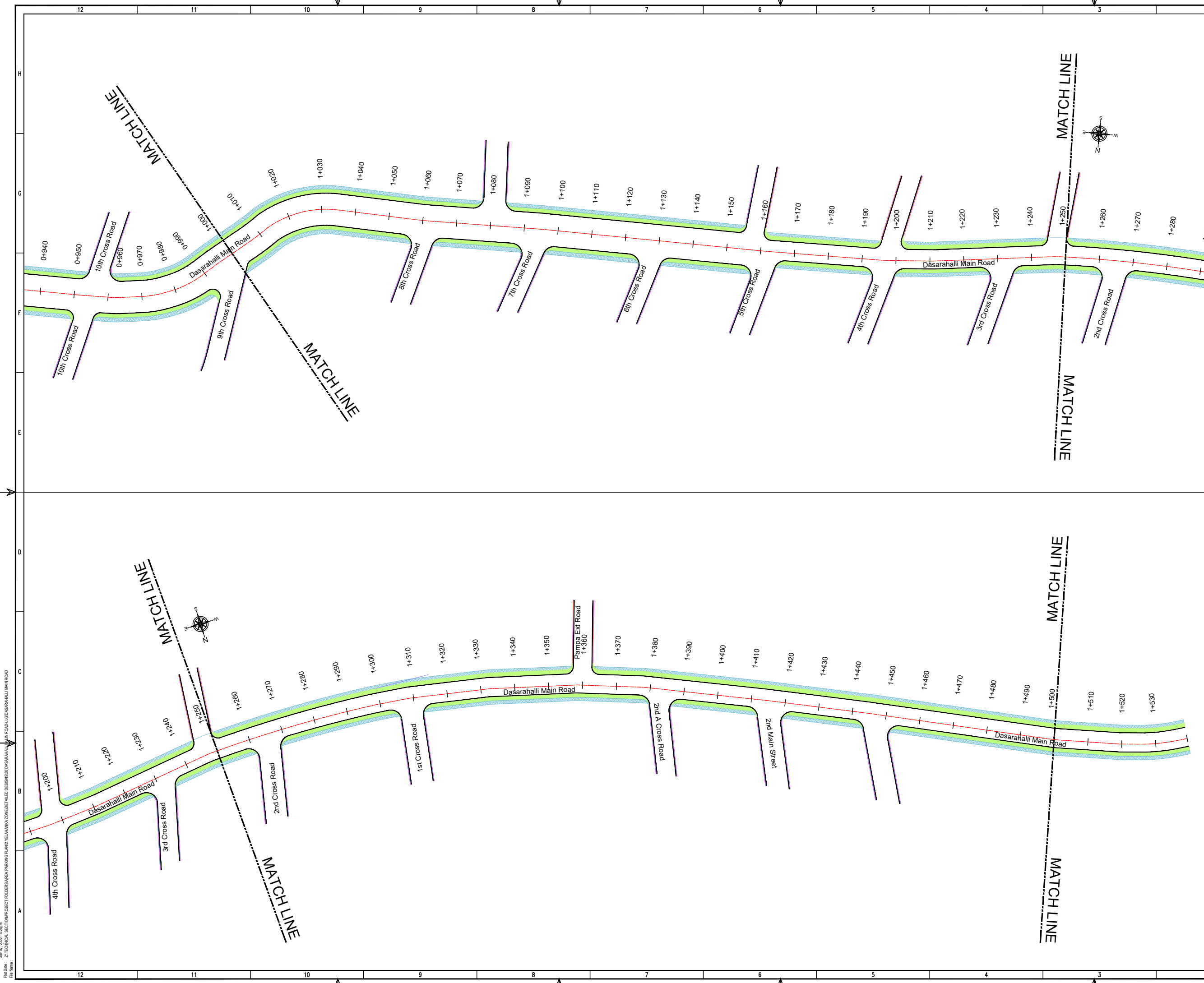
AUTHORITY:
Directorate of Urban Land Transport
 Urban Development Department (UDD)
 Government of Karnataka
 BMTCL, T.T.M.C., 5th Block, 4th Floor,
 Shrinagar, K.H. Road, Bengaluru - 560027
 Tel: 080-22236627, Fax: 080-22236630
 Email: dultbengaluru@gmail.com
 www.urbantransport.kar.nic.in

DRAWING NUMBER: TPE/APP/YZ/08/2021/PAP/DMR/02	REVISION: R0	DATE: JUN 2022	SHEET NUMBER: 02 OF 03
DESIGNED: PS	DRAWN: LLG	CHECKED: 	SK

ISSUED ON BEHALF OF DIRECTORATE OF URBAN LAND TRANSPORT



Jun 07, 2022, 6:28am
 File Name: Z:\TECHNICAL_SECTION\PROJECT_FOLDERS\AREA_PARKING_PLAN\YELAHANKA_ZONE\RETAILED_DESIGN\03\DASARAHALLI_MAIN_ROAD_LLGDASARAHALLI_MAIN_ROAD



THIS DRAWING IS THE PROPERTY OF DULT AND SHALL NOT BE COPIED OR USED WITHOUT WRITTEN PERMISSION. PROVIDING QUALITY CONTROL AND QUALITY ASSURANCE, WHICH INCLUDES QUALITY OF MATERIALS USED AND WORKMANSHIP PROVIDED ALONG WITH SUPERVISION SHALL BE THE RESPONSIBILITY OF THE CONTRACTOR AND THE PROFESSIONALS INVOLVED FOR SUPERVISION OF CONSTRUCTION WORK BEFORE, DURING AND AFTER EXECUTION OF SUCH CONSTRUCTION WORK.

LEGEND:

- PROPOSED CENTER LINE
- LANE MARKING
- ACCESS LANE MARKING
- EDGE LANE MARKING
- PROPOSED KERB LINE
- PROPOSED FOOTPATH
- PROPOSED SIGN BOARD
- PROPOSED CYCLE HUB
- PROPOSED SMS HUB
- PROPOSED TWO WHEELER PARKING
- PROPOSED PWD (PERSON WITH DISABILITIES) PARKING
- PROPOSED AUTO RICKSHAW PARKING
- PROPOSED CAR PARKING
- PROPOSED LIGHT COMMERCIAL VEHICLE (LCV) PARKING
- PROPOSED HEAVY COMMERCIAL VEHICLE (HCV) PARKING
- PROPOSED LOADING/UNLOADING ZONE
- PROPOSED PICK-UP/DROP-OFF ZONE
- EXISTING FOOTPATH
- EXISTING SHOULDER
- EXISTING BUS STOP
- EXISTING RAMP/ENTRANCE

PURPOSE OF ISSUE:
PARKING ARRANGEMENT PLAN

NOTES:

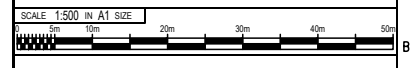
- ALL DIMENSION ARE IN METRES UNLESS MENTIONED OTHERWISE.
- DIMENSION ARE NOT TO BE SCALED, ONLY WRITTEN DIMENSION SHALL BE FOLLOWED.
- THE GENERAL ARRANGEMENT PLAN HAS BEEN PREPARED USING FIELD MEASUREMENT DRAWINGS.
- ANY MINOR CHANGES TO THE DRAWING REQUIRED CAN BE DONE TO BEST SUIT AS PER SITE CONDITIONS DURING EXECUTION.
- THESE DRAWINGS TO BE USED ONLY FOR PROVISION OF AREA PARKING PLAN ASSOCIATED INFRASTRUCTURE.
- ANY OTHER MANDATORY, WARNING AND INFORMATORY SIGNAGE BOARDS WHICH ARE REQUIRED AS PART OF ROAD SAFETY SHALL BE EXECUTED.
- THE PARKING SIGNAGES SHOULD BE INSTALLED AS PER THE PARKING SIGNAGE MANUAL SHARED BY DULT.
- THE LOCATION OF SIGNAGE CAN BE ADJUSTED TO BEST SUIT AS PER SITE CONDITIONS DURING EXECUTION.

REVISION DETAILS	DATE	REV NO

SUBMITTED TO:
BRUHAT BENGALURU MAHANAGARA PALIKE

PROJECT TITLE:
AREA PARKING PLAN YELAHANKA ZONE - WARD NO. 06 DASARAHALLI MAIN ROAD(6055-6056-6057-6058-6059-6060-6061-6062-6063-6064)

DRAWING TITLE:
PARKING ALLOCATION PLAN Ch. 1+000 to Ch. 1+530



THIS DOCUMENT HAS BEEN PREPARED PURSUANT TO AND SUBJECT TO THE TERMS OF DULT. DULT ACCEPTS NO LIABILITY FOR ANY USE OF THIS DOCUMENT OR FOLLOWING DULT EXPRESS AGREEMENT TO SUCH USE OR ONLY FOR THE PURPOSES FOR WHICH IT WAS PREPARED.

AUTHORITY: Directorate of Urban Land Transport
Urban Development Department (UDD)
Government of Karnataka
BMTCL, T.T.M.C., 'B' Block, 4th Floor,
Sharmistha, K.H. Road, Bengaluru - 560027
Tel: 080-22236627, Fax: 080-22236630
Email: dultbangalore@gmail.com
www.urbantransport.kar.nic.in

DRAWING NUMBER: TPE/APP/YZ/08/2021/PAP/DMR/03	REVISION: R0	DATE: JUN 2022	SHEET NUMBER: 03 OF 03
DESIGNED: PS	DRAWN: LLG	CHECKED: 	

ISSUED ON BEHALF OF DIRECTORATE OF URBAN LAND TRANSPORT

PWD No: 7/2022-6/28m
 Z/TECHNICAL SECTION/PROJECT FOLDER/SARAREA PARKING PLAN/2 YELAHANKA ZONE/RETAILED DESIGN/03/DASARAHALLI MAIN ROAD/LOG/DASARAHALLI MAIN ROAD

THIS DRAWING IS THE PROPERTY OF DULT AND SHALL NOT BE COPIED OR USED WITHOUT WRITTEN PERMISSION. PROVIDING QUALITY CONTROL AND QUALITY ASSURANCE, WHICH INCLUDES QUALITY OF MATERIALS USED AND WORKMANSHIP PROVIDED ALONG WITH SUPERVISION SHALL BE THE RESPONSIBILITY OF THE CONTRACTOR AND THE PROFESSIONALS INVOLVED FOR SUPERVISION OF CONSTRUCTION WORK BEFORE, DURING AND AFTER EXECUTION OF SUCH CONSTRUCTION WORK.

LEGEND:

- : PROPOSED CENTER LINE
- - - : LANE MARKING
- - - : ACCESS LANE MARKING
- : EDGE LANE MARKING
- : PROPOSED KERB LINE
- : PROPOSED FOOTPATH
- [P1] : PROPOSED SIGN BOARD
- [] : PROPOSED CYCLE HUB
- [] : PROPOSED SMMS HUB
- [] : PROPOSED TWO WHEELER PARKING
- [] : PROPOSED PWD (PERSON WITH DISABILITIES) PARKING
- [] : PROPOSED AUTO RICKSHAW PARKING
- [] : PROPOSED CAR PARKING
- [] : PROPOSED LIGHT COMMERCIAL VEHICLE (LCV) PARKING
- [] : PROPOSED HEAVY COMMERCIAL VEHICLE (HCV) PARKING
- [] : PROPOSED LOADING/UNLOADING ZONE
- [] : PROPOSED PICK-UP/DROP-OFF ZONE
- : EXISTING FOOTPATH
- : EXISTING SHOULDER
- : EXISTING BUS STOP
- : EXISTING RAMP/ENTRANCE

PURPOSE OF ISSUE:
PARKING ARRANGEMENT PLAN

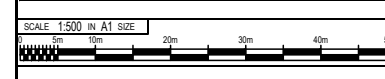
- NOTES:**
- ALL DIMENSION ARE IN METRES UNLESS MENTIONED OTHERWISE.
 - DIMENSION ARE NOT TO BE SCALED, ONLY WRITTEN DIMENSION SHALL BE FOLLOWED.
 - THE GENERAL ARRANGEMENT PLAN HAS BEEN PREPARED USING FIELD MEASUREMENT DRAWINGS.
 - ANY MINOR CHANGES TO THE DRAWING REQUIRED CAN BE DONE TO BEST SUIT AS PER SITE CONDITIONS DURING EXECUTION.
 - THESE DRAWINGS TO BE USED ONLY FOR PROVISION OF AREA PARKING PLAN ASSOCIATED INFRASTRUCTURE.
 - ANY OTHER MANDATORY, WARNING AND INFORMATORY SIGNAGE BOARDS WHICH ARE REQUIRED AS PART OF ROAD SAFETY SHALL BE EXECUTED.
 - THE PARKING SIGNAGES SHOULD BE INSTALLED AS PER THE PARKING SIGNAGE MANUAL SHARED BY DULT.
 - THE LOCATION OF SIGNAGE CAN BE ADJUSTED TO BEST SUIT AS PER SITE CONDITIONS DURING EXECUTION.

REVISION DETAILS	DATE	REV NO

SUBMITTED TO:
BRUHAT BENGALURU MAHANAGARA PALIKE

PROJECT TITLE:
AREA PARKING PLAN YELAHANKA ZONE - WARD NO. 07 AMRUTHAHALLI MAIN ROAD (7001-7002-7003-7004-7005-7006)

DRAWING TITLE:
PARKING ALLOCATION PLAN Ch. 0+000 to Ch. 0+500



THIS DOCUMENT HAS BEEN PREPARED PURSUANT TO AND SUBJECT TO THE TERMS OF DULT. DULT ACCEPTS NO LIABILITY FOR ANY USE OF THIS DOCUMENT OR FOLLOWING DULT EXPRESS AGREEMENT TO SUCH USE OR ONLY FOR THE PURPOSES FOR WHICH IT WAS PREPARED.

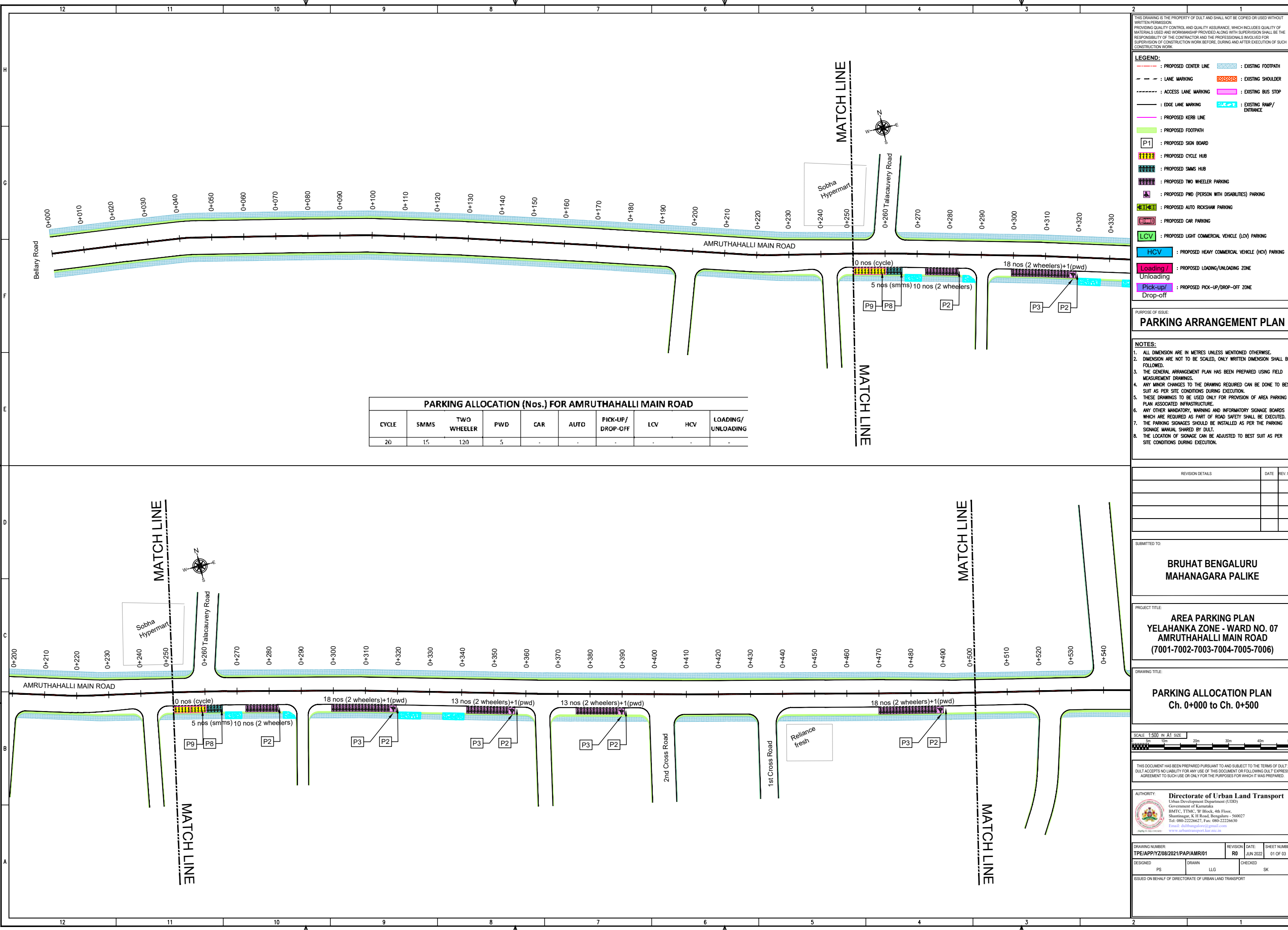
AUTHORITY:
Directorate of Urban Land Transport
Urban Development Department (UDD)
Government of Karnataka
BMTCL, T.T.M.C., 'B' Block, 4th Floor,
Shanmuganagar, K.H. Road, Bengaluru - 560027
Tel: 080-22226627, Fax: 080-22226630
Email: dultbangalore@gmail.com
www.urbantransport.kar.nic.in

DRAWING NUMBER:	REVISION:	DATE:	SHEET NUMBER:
TPE/APP/YZ/08/2021/PAP/AMR/01	R0	JUN 2022	01 OF 03
DESIGNED: PS	DRAWN: LLG	CHECKED:	SK

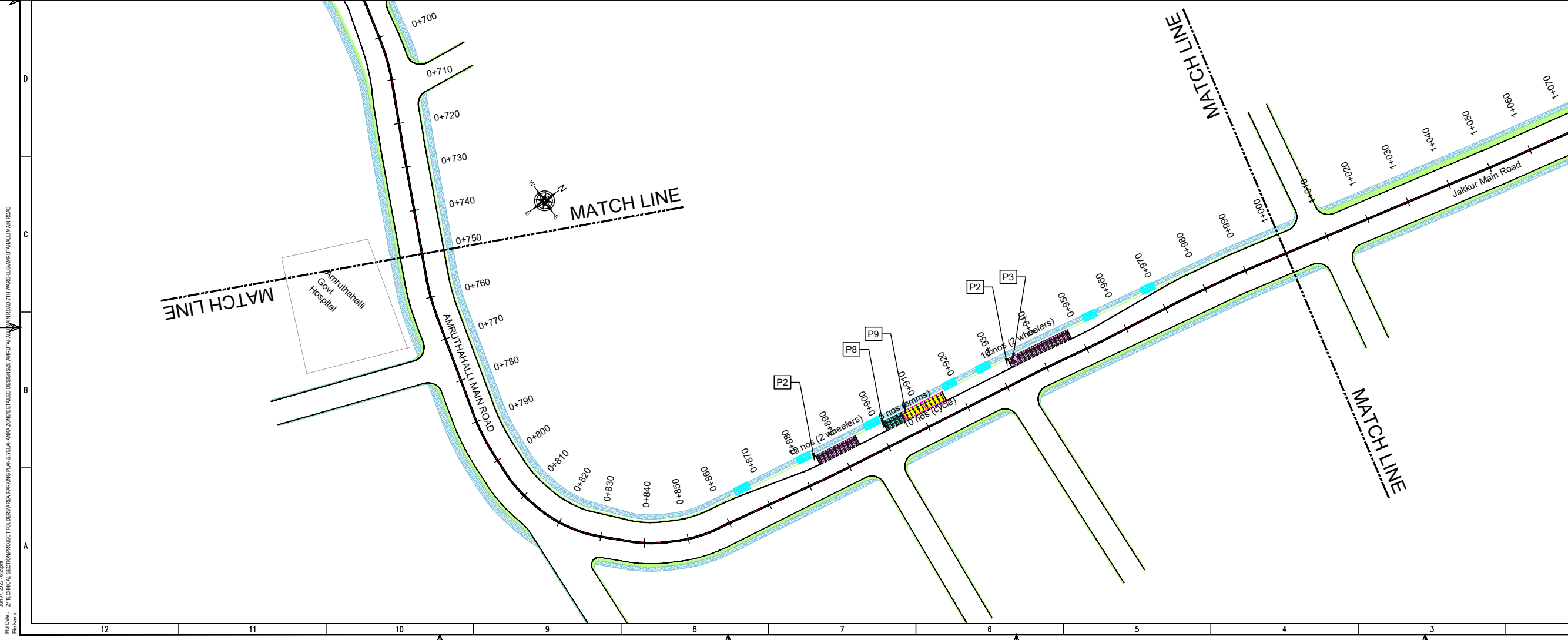
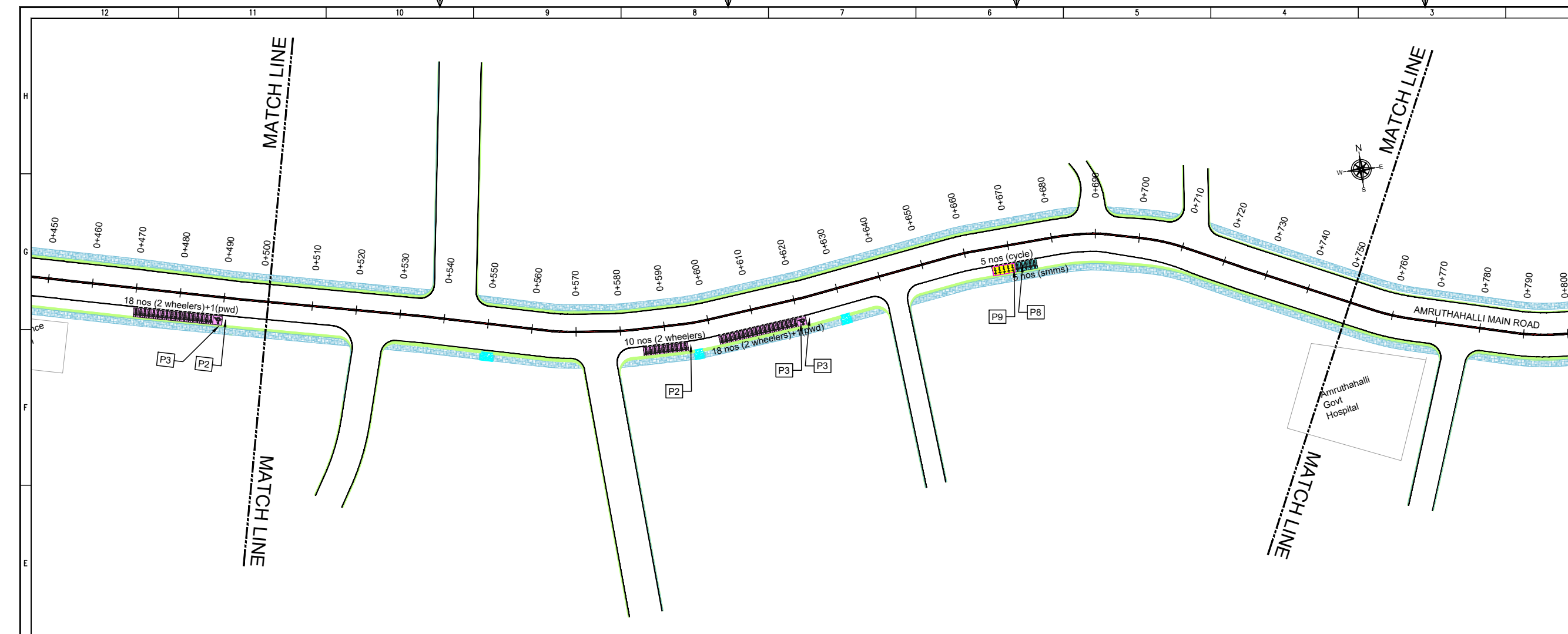
ISSUED ON BEHALF OF DIRECTORATE OF URBAN LAND TRANSPORT

PARKING ALLOCATION (Nos.) FOR AMRUTHAHALLI MAIN ROAD

CYCLE	SMMS	TWO WHEELER	PWD	CAR	AUTO	PICK-UP/DROP-OFF	LCV	HCV	LOADING/UNLOADING
20	15	120	5	-	-	-	-	-	-



PWD No: 2/TECHNICAL SECTION/PROJECT FOLDER/AREA PARKING PLAN 2/YELAHANKA ZONE/RETAILED DESIGN/28/AMRUTHAHALLI MAIN ROAD/7TH WARD/DULT/AMRUTHAHALLI MAIN ROAD
 Date: 07/06/2022, 8:28am
 File Name:



THIS DRAWING IS THE PROPERTY OF DULT AND SHALL NOT BE COPIED OR USED WITHOUT WRITTEN PERMISSION. PROVIDING QUALITY CONTROL AND QUALITY ASSURANCE, WHICH INCLUDES QUALITY OF MATERIALS USED AND WORKMANSHIP PROVIDED ALONG WITH SUPERVISION SHALL BE THE RESPONSIBILITY OF THE CONTRACTOR AND THE PROFESSIONALS INVOLVED FOR SUPERVISION OF CONSTRUCTION WORK BEFORE, DURING AND AFTER EXECUTION OF SUCH CONSTRUCTION WORK.

LEGEND:

- : PROPOSED CENTER LINE
- - - : LANE MARKING
- - - : ACCESS LANE MARKING
- : EDGE LANE MARKING
- : PROPOSED KERB LINE
- : PROPOSED FOOTPATH
- [P1] : PROPOSED SIGN BOARD
- [] : PROPOSED CYCLE HUB
- [] : PROPOSED SMMS HUB
- [] : PROPOSED TWO WHEELER PARKING
- [] : PROPOSED PWD (PERSON WITH DISABILITIES) PARKING
- [] : PROPOSED AUTO RICKSHAW PARKING
- [] : PROPOSED CAR PARKING
- [] : PROPOSED LIGHT COMMERCIAL VEHICLE (LCV) PARKING
- [] : PROPOSED HEAVY COMMERCIAL VEHICLE (HCV) PARKING
- [] : PROPOSED LOADING/UNLOADING ZONE
- [] : PROPOSED PICK-UP/DROP-OFF ZONE
- : EXISTING FOOTPATH
- : EXISTING SHOULDER
- : EXISTING BUS STOP
- : EXISTING RAMP/ENTRANCE

PURPOSE OF ISSUE:

PARKING ARRANGEMENT PLAN

NOTES:

- ALL DIMENSION ARE IN METRES UNLESS MENTIONED OTHERWISE.
- DIMENSION ARE NOT TO BE SCALED, ONLY WRITTEN DIMENSION SHALL BE FOLLOWED.
- THE GENERAL ARRANGEMENT PLAN HAS BEEN PREPARED USING FIELD MEASUREMENT DRAWINGS.
- ANY MINOR CHANGES TO THE DRAWING REQUIRED CAN BE DONE TO BEST SUIT AS PER SITE CONDITIONS DURING EXECUTION.
- THESE DRAWINGS TO BE USED ONLY FOR PROVISION OF AREA PARKING PLAN ASSOCIATED INFRASTRUCTURE.
- ANY OTHER MANDATORY, WARNING AND INFORMATORY SIGNAGE BOARDS WHICH ARE REQUIRED AS PART OF ROAD SAFETY SHALL BE EXECUTED.
- THE PARKING SIGNAGES SHOULD BE INSTALLED AS PER THE PARKING SIGNAGE MANUAL SHARED BY DULT.
- THE LOCATION OF SIGNAGE CAN BE ADJUSTED TO BEST SUIT AS PER SITE CONDITIONS DURING EXECUTION.

REVISION DETAILS	DATE	REV NO

SUBMITTED TO:

BRUHAT BENGALURU MAHANAGARA PALIKE

PROJECT TITLE:

AREA PARKING PLAN YELAHANKA ZONE - WARD NO. 07 AMRUTHAHALLI MAIN ROAD (7001-7002-7003-7004-7005-7006)

DRAWING TITLE:

PARKING ALLOCATION PLAN Ch. 0+500 to Ch. 1+000



THIS DOCUMENT HAS BEEN PREPARED PURSUANT TO AND SUBJECT TO THE TERMS OF DULT. DULT ACCEPTS NO LIABILITY FOR ANY USE OF THIS DOCUMENT OR FOLLOWING DULT EXPRESS AGREEMENT TO SUCH USE OR ONLY FOR THE PURPOSES FOR WHICH IT WAS PREPARED.

AUTHORITY:


Directorate of Urban Land Transport
 Urban Development Department (UDD)
 Government of Karnataka
 BMTC, T.T.M.C., 5th Block, 4th Floor,
 Sharmistha, K.H. Road, Bengaluru - 560027
 Tel: 080-22236627, Fax: 080-22236630
 Email: dultbengaluru@gmail.com
 www.urbantransport.kar.nic.in

DRAWING NUMBER:	REVISION:	DATE:	SHEET NUMBER:
TPE/APP/YZ/08/2021/PAP/AMR/02	R0	JUN 2022	02 OF 03

DESIGNED:	DRAWN:	CHECKED:
SHC	LLG	SK

ISSUED ON BEHALF OF DIRECTORATE OF URBAN LAND TRANSPORT

PWD No: 2/TECHNICAL SECTION/PROJECT FOLDER/AREA PARKING PLAN/2 YELAHANKA ZONE/RETAILED DESIGN/28 AMRUTHAHALLI MAIN ROAD
 Date: 07/06/2022
 File Name:



THIS DRAWING IS THE PROPERTY OF DULT AND SHALL NOT BE COPIED OR USED WITHOUT WRITTEN PERMISSION.
 PROVIDING QUALITY CONTROL AND QUALITY ASSURANCE, WHICH INCLUDES QUALITY OF MATERIALS USED AND WORKMANSHIP PROVIDED ALONG WITH SUPERVISION SHALL BE THE RESPONSIBILITY OF THE CONTRACTOR AND THE PROFESSIONALS INVOLVED FOR SUPERVISION OF CONSTRUCTION WORK BEFORE, DURING AND AFTER EXECUTION OF SUCH CONSTRUCTION WORK.

LEGEND:

---	: PROPOSED CENTER LINE	---	: EXISTING FOOTPATH
---	: LANE MARKING	---	: EXISTING SHOULDER
---	: ACCESS LANE MARKING	---	: EXISTING BUS STOP
---	: EDGE LANE MARKING	---	: EXISTING RAMP/ENTRANCE
---	: PROPOSED KERB LINE		
---	: PROPOSED FOOTPATH		
P1	: PROPOSED SIGN BOARD		
---	: PROPOSED CYCLE HUB		
---	: PROPOSED SAMS HUB		
---	: PROPOSED TWO WHEELER PARKING		
---	: PROPOSED PWD (PERSON WITH DISABILITIES) PARKING		
---	: PROPOSED AUTO RICKSHAW PARKING		
---	: PROPOSED CAR PARKING		
---	: PROPOSED LIGHT COMMERCIAL VEHICLE (LCV) PARKING		
---	: PROPOSED HEAVY COMMERCIAL VEHICLE (HCV) PARKING		
---	: PROPOSED LOADING/UNLOADING ZONE		
---	: PROPOSED PICK-UP/DROP-OFF ZONE		

PURPOSE OF ISSUE:
PARKING ARRANGEMENT PLAN

- NOTES:**
1. ALL DIMENSION ARE IN METRES UNLESS MENTIONED OTHERWISE.
 2. DIMENSION ARE NOT TO BE SCALED, ONLY WRITTEN DIMENSION SHALL BE FOLLOWED.
 3. THE GENERAL ARRANGEMENT PLAN HAS BEEN PREPARED USING FIELD MEASUREMENT DRAWINGS.
 4. ANY MINOR CHANGES TO THE DRAWING REQUIRED CAN BE DONE TO BEST SUIT AS PER SITE CONDITIONS DURING EXECUTION.
 5. THESE DRAWINGS TO BE USED ONLY FOR PROVISION OF AREA PARKING PLAN ASSOCIATED INFRASTRUCTURE.
 6. ANY OTHER MANDATORY, WARNING AND INFORMATORY SIGNAGE BOARDS WHICH ARE REQUIRED AS PART OF ROAD SAFETY SHALL BE EXECUTED.
 7. THE PARKING SIGNAGES SHOULD BE INSTALLED AS PER THE PARKING SIGNAGE MANUAL SHARED BY DULT.
 8. THE LOCATION OF SIGNAGE CAN BE ADJUSTED TO BEST SUIT AS PER SITE CONDITIONS DURING EXECUTION.

REVISION DETAILS	DATE	REV. NO.

SUBMITTED TO:
BRUHAT BENGALURU MAHANAGARA PALIKE

PROJECT TITLE:
AREA PARKING PLAN YELAHANKA ZONE - WARD NO. 07 AMRUTHAHALLI MAIN ROAD (7001-7002-7003-7004-7005-7006)

DRAWING TITLE:
PARKING ALLOCATION PLAN Ch. 1+000 to Ch. 1+257



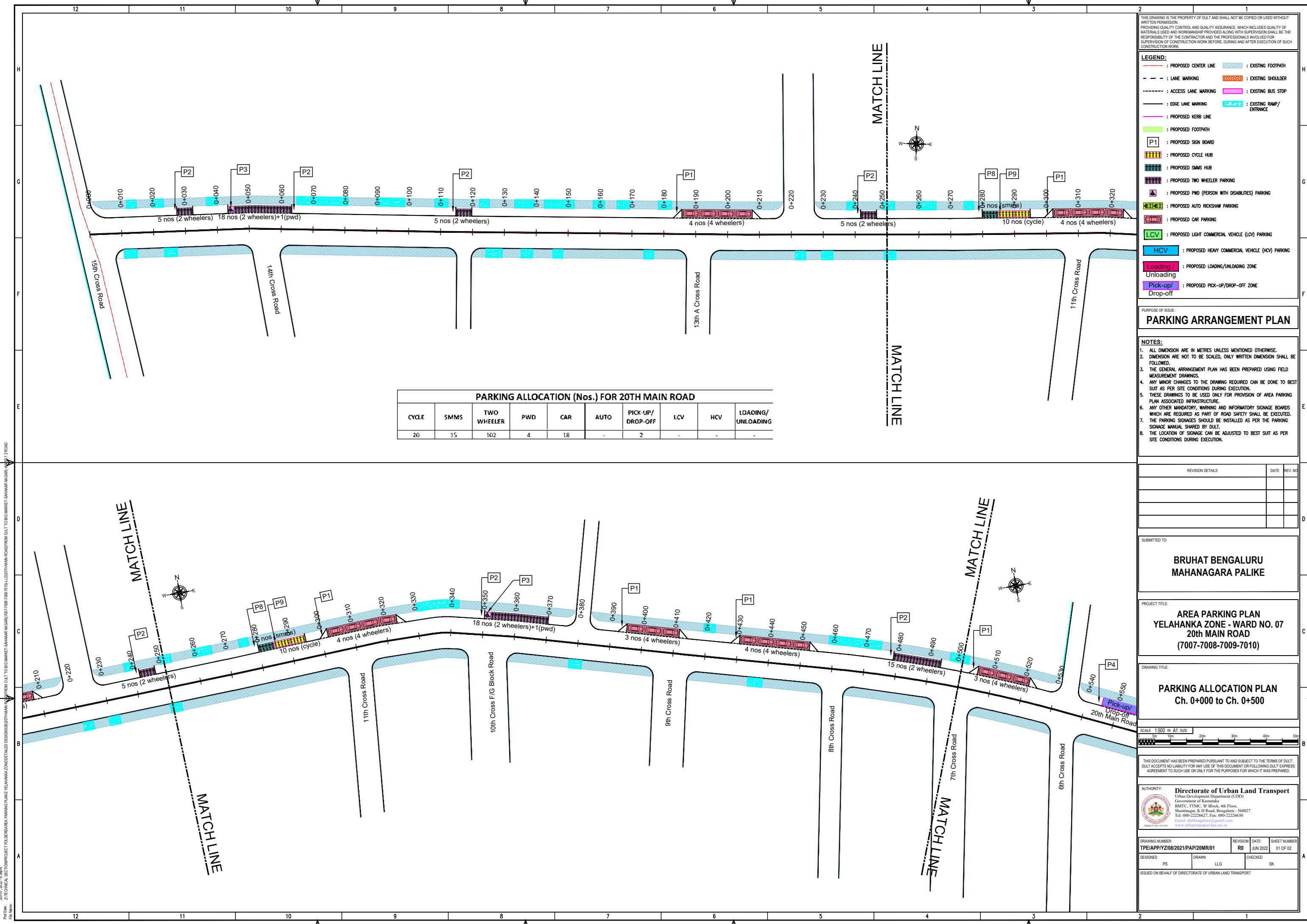
THIS DOCUMENT HAS BEEN PREPARED PURSUANT TO AND SUBJECT TO THE TERMS OF DULT. DULT ACCEPTS NO LIABILITY FOR ANY USE OF THIS DOCUMENT OR FOLLOWING DULT EXPRESS AGREEMENT TO SUCH USE OR ONLY FOR THE PURPOSES FOR WHICH IT WAS PREPARED.

AUTHORITY:
Directorate of Urban Land Transport
 Urban Development Department (UDD)
 Government of Karnataka
 BMTCL, T.T.M.C., 'B' Block, 4th Floor,
 Shantinagar, K.H. Road, Bengaluru - 560027
 Tel: 080-22236627, Fax: 080-22236630
 Email: dultbangalore@gmail.com
 www.urbantransport.kar.nic.in

DRAWING NUMBER: TPE/APP/YZ/08/2021/PAP/AMR/03	REVISION: R0	DATE: JUN 2022	SHEET NUMBER: 03 OF 03
DESIGNED: SHC	DRAWN: LLG	CHECKED: SK	

ISSUED ON BEHALF OF DIRECTORATE OF URBAN LAND TRANSPORT

PROJECT: Z/TECHNICAL SECTION/PROJECT FOLDER/SAREA PARKING PLAN/2 YELAHANKA ZONE/RETAILED DESIGN/2 AMRUTHAHALLI MAIN ROAD/7TH WARD/DULT/GAMRUTHAHALLI MAIN ROAD
 Date: 07/06/2022
 File Name:



THIS DRAWING IS THE PROPERTY OF DULT AND SHALL NOT BE COPIED OR USED WITHOUT WRITTEN PERMISSION.
 PROVIDING QUALITY CONTROL AND QUALITY ASSURANCE, WHICH INCLUDES QUALITY OF MATERIALS USED AND WORKMANSHIP PROVIDED ALONG WITH SUPERVISION SHALL BE THE RESPONSIBILITY OF THE CONTRACTOR AND THE PROFESSIONALS INVOLVED FOR SUPERVISION OF CONSTRUCTION WORK BEFORE, DURING AND AFTER EXECUTION OF SUCH CONSTRUCTION WORK.

LEGEND:

- : PROPOSED CENTER LINE
- - - : LANE MARKING
- - - : ACCESS LANE MARKING
- : EDGE LANE MARKING
- : PROPOSED KERB LINE
- : PROPOSED FOOTPATH
- [P1] : PROPOSED SIGN BOARD
- [Symbol] : PROPOSED CYCLE HUB
- [Symbol] : PROPOSED SMMS HUB
- [Symbol] : PROPOSED TWO WHEELER PARKING
- [Symbol] : PROPOSED PWD (PERSON WITH DISABILITIES) PARKING
- [Symbol] : PROPOSED AUTO RICKSHAW PARKING
- [Symbol] : PROPOSED CAR PARKING
- [Symbol] : PROPOSED LIGHT COMMERCIAL VEHICLE (LCV) PARKING
- [Symbol] : PROPOSED HEAVY COMMERCIAL VEHICLE (HCV) PARKING
- [Symbol] : PROPOSED LOADING/UNLOADING ZONE
- [Symbol] : PROPOSED PICK-UP/DROP-OFF ZONE
- [Symbol] : EXISTING FOOTPATH
- [Symbol] : EXISTING SHOULDER
- [Symbol] : EXISTING BUS STOP
- [Symbol] : EXISTING RAMP/ENTRANCE

PURPOSE OF ISSUE:
PARKING ARRANGEMENT PLAN

NOTES:

- ALL DIMENSION ARE IN METRES UNLESS MENTIONED OTHERWISE.
- DIMENSION ARE NOT TO BE SCALED, ONLY WRITTEN DIMENSION SHALL BE FOLLOWED.
- THE GENERAL ARRANGEMENT PLAN HAS BEEN PREPARED USING FIELD MEASUREMENT DRAWINGS.
- ANY MINOR CHANGES TO THE DRAWING REQUIRED CAN BE DONE TO BEST SUIT AS PER SITE CONDITIONS DURING EXECUTION.
- THESE DRAWINGS TO BE USED ONLY FOR PROVISION OF AREA PARKING PLAN ASSOCIATED INFRASTRUCTURE.
- ANY OTHER MANDATORY, WARNING AND INFORMATORY SIGNAGE BOARDS WHICH ARE REQUIRED AS PART OF ROAD SAFETY SHALL BE EXECUTED.
- THE PARKING SIGNAGES SHOULD BE INSTALLED AS PER THE PARKING SIGNAGE MANUAL SHARED BY DULT.
- THE LOCATION OF SIGNAGE CAN BE ADJUSTED TO BEST SUIT AS PER SITE CONDITIONS DURING EXECUTION.

PARKING ALLOCATION (Nos.) FOR 20TH MAIN ROAD

CYCLE	SMMS	TWO WHEELER	PWD	CAR	AUTO	PICK-UP/DROP-OFF	LCV	HCV	LOADING/UNLOADING
20	15	102	4	18	-	2	-	-	-

REVISION DETAILS	DATE	REV. NO.

SUBMITTED TO:
BRUHAT BENGALURU MAHANAGARA PALIKE

PROJECT TITLE:
AREA PARKING PLAN YELAHANKA ZONE - WARD NO. 07 20th MAIN ROAD (7007-7008-7009-7010)

DRAWING TITLE:
PARKING ALLOCATION PLAN Ch. 0+000 to Ch. 0+500

SCALE: 1:500 IN A1 SIZE

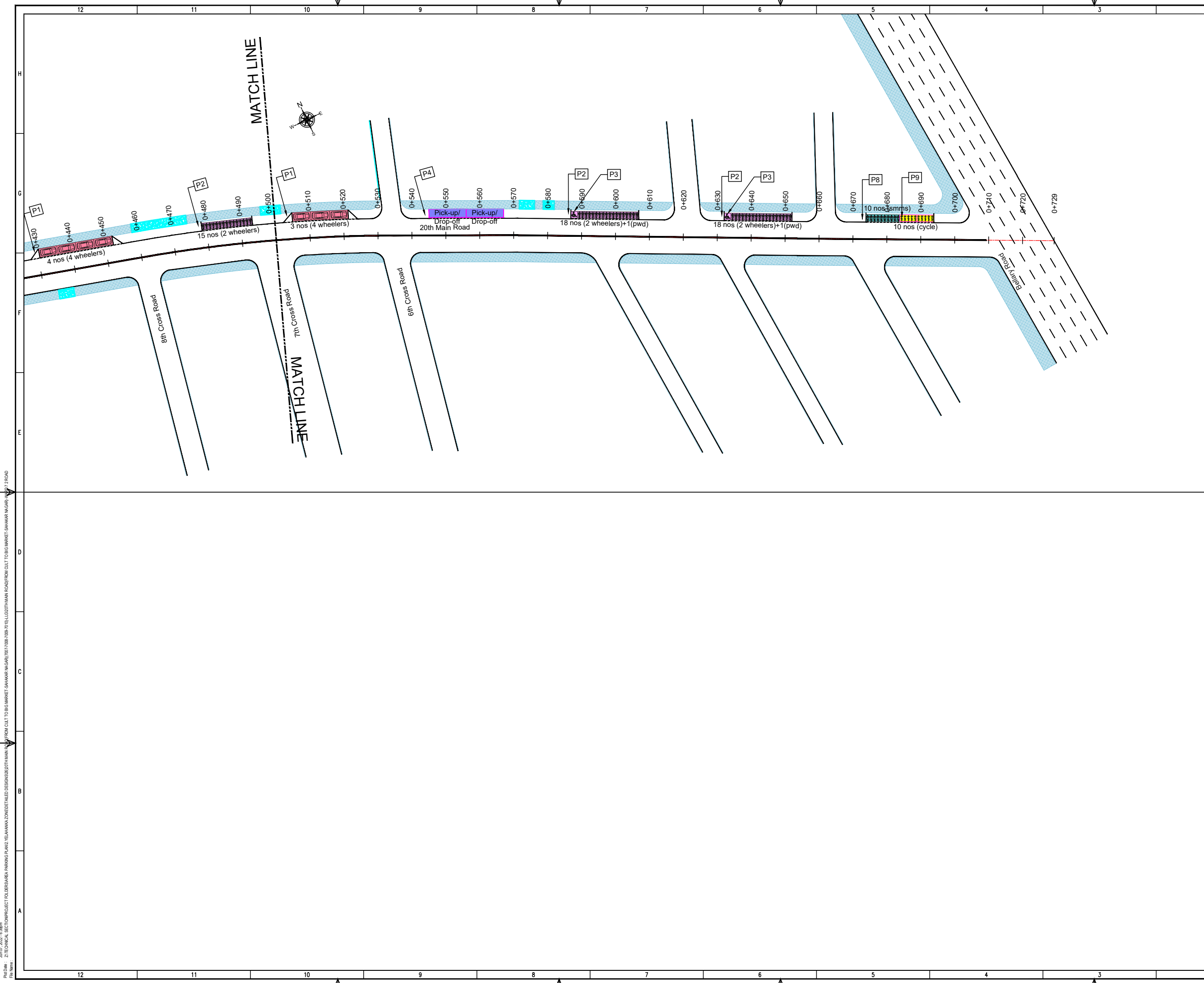
THIS DOCUMENT HAS BEEN PREPARED PURSUANT TO AND SUBJECT TO THE TERMS OF DULT. DULT ACCEPTS NO LIABILITY FOR ANY USE OF THIS DOCUMENT OR FOLLOWING DULT EXPRESS AGREEMENT TO SUCH USE OR ONLY FOR THE PURPOSES FOR WHICH IT WAS PREPARED.

AUTHORITY:
Directorate of Urban Land Transport
 Urban Development Department (UDD)
 Government of Karnataka
 BMTCL, T.T.M.C., 'B' Block, 4th Floor,
 Shraminagar, K.H. Road, Bengaluru - 560027
 Tel: 080-22236627, Fax: 080-22236630
 Email: dult@bangalore.gov.in
 www.urbantransport.kar.nic.in

DRAWING NUMBER: TPE/APP/YZ/08/2021/PAP/20MR/01	REVISION: R0	DATE: JUN 2022	SHEET NUMBER: 01 OF 02
DESIGNED: PS	DRAWN: LLG	CHECKED: 	

ISSUED ON BEHALF OF DIRECTORATE OF URBAN LAND TRANSPORT

PWD:08 - Z/TECHNICAL SECTION/PROJECT POLICE AREA PARKING PLAN YELAHANKA ZONE/RETAILED DESIGN/26/20TH MAIN ROAD FROM CULT TO BIG MARKET SAHAKAR NAGAR/7007-7008-7009-7010 TO BIG MARKET SAHAKAR NAGAR/7007-7008-7009-7010
 Date: 07/06/2022



THIS DRAWING IS THE PROPERTY OF DULT AND SHALL NOT BE COPIED OR USED WITHOUT WRITTEN PERMISSION. PROVIDING QUALITY CONTROL AND QUALITY ASSURANCE, WHICH INCLUDES QUALITY OF MATERIALS USED AND WORKMANSHIP PROVIDED ALONG WITH SUPERVISION SHALL BE THE RESPONSIBILITY OF THE CONTRACTOR AND THE PROFESSIONALS INVOLVED FOR SUPERVISION OF CONSTRUCTION WORK BEFORE, DURING AND AFTER EXECUTION OF SUCH CONSTRUCTION WORK.

LEGEND:

- : PROPOSED CENTER LINE
- - - : LANE MARKING
- - - - : ACCESS LANE MARKING
- : EDGE LANE MARKING
- : PROPOSED KERB LINE
- [P1] : PROPOSED SIGN BOARD
- [CH] : PROPOSED CYCLE HUB
- [SMMS] : PROPOSED SMMS HUB
- [TW] : PROPOSED TWO WHEELER PARKING
- [PWD] : PROPOSED PWD (PERSON WITH DISABILITIES) PARKING
- [AR] : PROPOSED AUTO RICKSHAW PARKING
- [CP] : PROPOSED CAR PARKING
- [LCV] : PROPOSED LIGHT COMMERCIAL VEHICLE (LCV) PARKING
- [HCV] : PROPOSED HEAVY COMMERCIAL VEHICLE (HCV) PARKING
- [LU] : PROPOSED LOADING/UNLOADING ZONE
- [PD] : PROPOSED PICK-UP/DROP-OFF ZONE
- : EXISTING FOOTPATH
- : EXISTING SHOULDER
- : EXISTING BUS STOP
- : EXISTING RAMP/ENTRANCE

PURPOSE OF ISSUE:
PARKING ARRANGEMENT PLAN

NOTES:

- ALL DIMENSION ARE IN METRES UNLESS MENTIONED OTHERWISE.
- DIMENSION ARE NOT TO BE SCALED, ONLY WRITTEN DIMENSION SHALL BE FOLLOWED.
- THE GENERAL ARRANGEMENT PLAN HAS BEEN PREPARED USING FIELD MEASUREMENT DRAWINGS.
- ANY MINOR CHANGES TO THE DRAWING REQUIRED CAN BE DONE TO BEST SUIT AS PER SITE CONDITIONS DURING EXECUTION.
- THESE DRAWINGS TO BE USED ONLY FOR PROVISION OF AREA PARKING PLAN ASSOCIATED INFRASTRUCTURE.
- ANY OTHER MANDATORY, WARNING AND INFORMATORY SIGNAGE BOARDS WHICH ARE REQUIRED AS PART OF ROAD SAFETY SHALL BE EXECUTED.
- THE PARKING SIGNAGES SHOULD BE INSTALLED AS PER THE PARKING SIGNAGE MANUAL SHARED BY DULT.
- THE LOCATION OF SIGNAGE CAN BE ADJUSTED TO BEST SUIT AS PER SITE CONDITIONS DURING EXECUTION.

REVISION DETAILS	DATE	REV NO

SUBMITTED TO:
BRUHAT BENGALURU MAHANAGARA PALIKE

PROJECT TITLE:
AREA PARKING PLAN YELAHANKA ZONE - WARD NO. 07 AMRUTHAHALLI MAIN ROAD (7007-7008-7009-7010)

DRAWING TITLE:
PARKING ALLOCATION PLAN Ch. 0+500 to Ch. 0+729



THIS DOCUMENT HAS BEEN PREPARED PURSUANT TO AND SUBJECT TO THE TERMS OF DULT. DULT ACCEPTS NO LIABILITY FOR ANY USE OF THIS DOCUMENT OR FOLLOWING DULT EXPRESS AGREEMENT TO SUCH USE OR ONLY FOR THE PURPOSES FOR WHICH IT WAS PREPARED.

AUTHORITY: Directorate of Urban Land Transport
Urban Development Department (UDD)
Government of Karnataka
BMTCL, T.T.M.C., 'B' Block, 4th Floor,
Shanmugar, K.H. Road, Bengaluru - 560027
Tel: 080-22236627, Fax: 080-22236630
Email: dultbangalore@gmail.com
www.urbantransport.kar.nic.in

DRAWING NUMBER: TPE/APP/YZ/08/2021/PAP/20MR/02	REVISION: R0	DATE: JUN 2022	SHEET NUMBER: 02 OF 02
DESIGNED: PS	DRAWN: LLG	CHECKED: SK	

ISSUED ON BEHALF OF DIRECTORATE OF URBAN LAND TRANSPORT

PROJECT: Z/TECHNICAL SECTION/PROJECT FOLDER/SANAREA PARKING PLAN 2/YELAHANKA ZONE/REVISED DESIGN/2021/AMRUTHAHALLI MAIN ROAD FROM CLIT TO BIG MARKET SAHAKAR NAGAR/7007-7008-7009-7010/LL/2021/AMRUTHAHALLI MAIN ROAD FROM CLIT TO BIG MARKET SAHAKAR NAGAR/07-2 ROAD
 Date: 07/06/2022, 8:28am
 File Name:

THIS DRAWING IS THE PROPERTY OF DULT AND SHALL NOT BE COPIED OR USED WITHOUT WRITTEN PERMISSION.
 PROVIDING QUALITY CONTROL AND QUALITY ASSURANCE, WHICH INCLUDES QUALITY OF MATERIALS USED AND WORKMANSHIP PROVIDED ALONG WITH SUPERVISION SHALL BE THE RESPONSIBILITY OF THE CONTRACTOR AND THE PROFESSIONALS INVOLVED FOR SUPERVISION OF CONSTRUCTION WORK BEFORE, DURING AND AFTER EXECUTION OF SUCH CONSTRUCTION WORK.

LEGEND:

- : PROPOSED CENTER LINE
- - - : LANE MARKING
- - - : ACCESS LANE MARKING
- : EDGE LANE MARKING
- : PROPOSED KERB LINE
- : PROPOSED FOOTPATH
- [P1] : PROPOSED SIGN BOARD
- [CYCLE] : PROPOSED CYCLE HUB
- [SMMS] : PROPOSED SMMS HUB
- [TWO WHEELER] : PROPOSED TWO WHEELER PARKING
- [PWD] : PROPOSED PWD (PERSON WITH DISABILITIES) PARKING
- [AUTO] : PROPOSED AUTO RICKSHAW PARKING
- [CAR] : PROPOSED CAR PARKING
- [LCV] : PROPOSED LIGHT COMMERCIAL VEHICLE (LCV) PARKING
- [HCV] : PROPOSED HEAVY COMMERCIAL VEHICLE (HCV) PARKING
- [LOADING] : PROPOSED LOADING/UNLOADING ZONE
- [PICK-UP/DROP-OFF] : PROPOSED PICK-UP/DROP-OFF ZONE
- [EXISTING FOOTPATH] : EXISTING FOOTPATH
- [EXISTING SHOULDER] : EXISTING SHOULDER
- [EXISTING BUS STOP] : EXISTING BUS STOP
- [EXISTING RAMP/ENTRANCE] : EXISTING RAMP/ENTRANCE

PARKING ARRANGEMENT PLAN

- NOTES:**
- ALL DIMENSION ARE IN METRES UNLESS MENTIONED OTHERWISE.
 - DIMENSION ARE NOT TO BE SCALED, ONLY WRITTEN DIMENSION SHALL BE FOLLOWED.
 - THE GENERAL ARRANGEMENT PLAN HAS BEEN PREPARED USING FIELD MEASUREMENT DRAWINGS.
 - ANY MINOR CHANGES TO THE DRAWING REQUIRED CAN BE DONE TO BEST SUIT AS PER SITE CONDITIONS DURING EXECUTION.
 - THESE DRAWINGS TO BE USED ONLY FOR PROVISION OF AREA PARKING PLAN ASSOCIATED INFRASTRUCTURE.
 - ANY OTHER MANDATORY, WARNING AND INFORMATORY SIGNAGE BOARDS WHICH ARE REQUIRED AS PART OF ROAD SAFETY SHALL BE EXECUTED.
 - THE PARKING SIGNAGES SHOULD BE INSTALLED AS PER THE PARKING SIGNAGE MANUAL SHARED BY DULT.
 - THE LOCATION OF SIGNAGE CAN BE ADJUSTED TO BEST SUIT AS PER SITE CONDITIONS DURING EXECUTION.

REVISION DETAILS	DATE	REV NO

SUBMITTED TO:
BRUHAT BENGALURU MAHANAGARA PALIKE

PROJECT TITLE:
AREA PARKING PLAN YELAHANKA ZONE - WARD NO. 07 15th CROSS ROAD (7008-7011-7012-7013)

DRAWING TITLE:
PARKING ALLOCATION PLAN Ch. 0+000 to Ch. 0+500

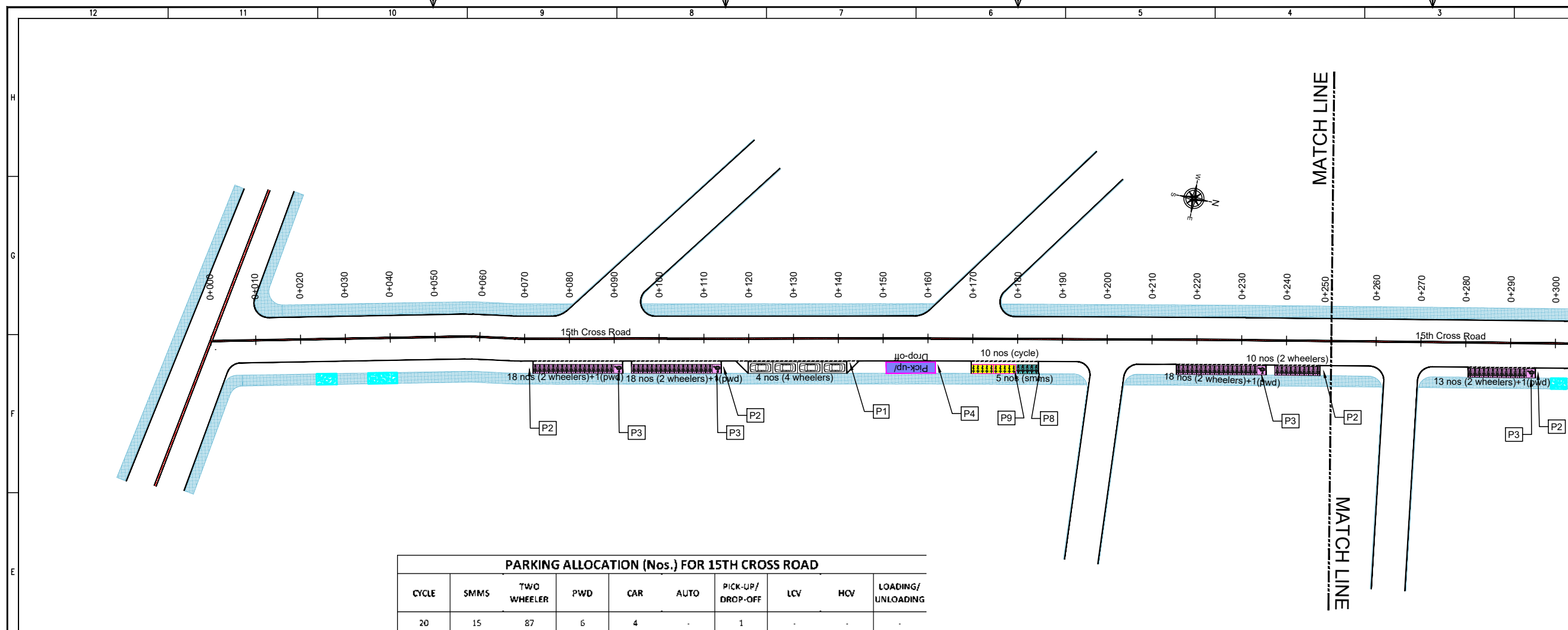


THIS DOCUMENT HAS BEEN PREPARED PURSUANT TO AND SUBJECT TO THE TERMS OF DULT. DULT ACCEPTS NO LIABILITY FOR ANY USE OF THIS DOCUMENT OR FOLLOWING DULT PREPARED AGREEMENT TO SUCH USE OR ONLY FOR THE PURPOSES FOR WHICH IT WAS PREPARED.

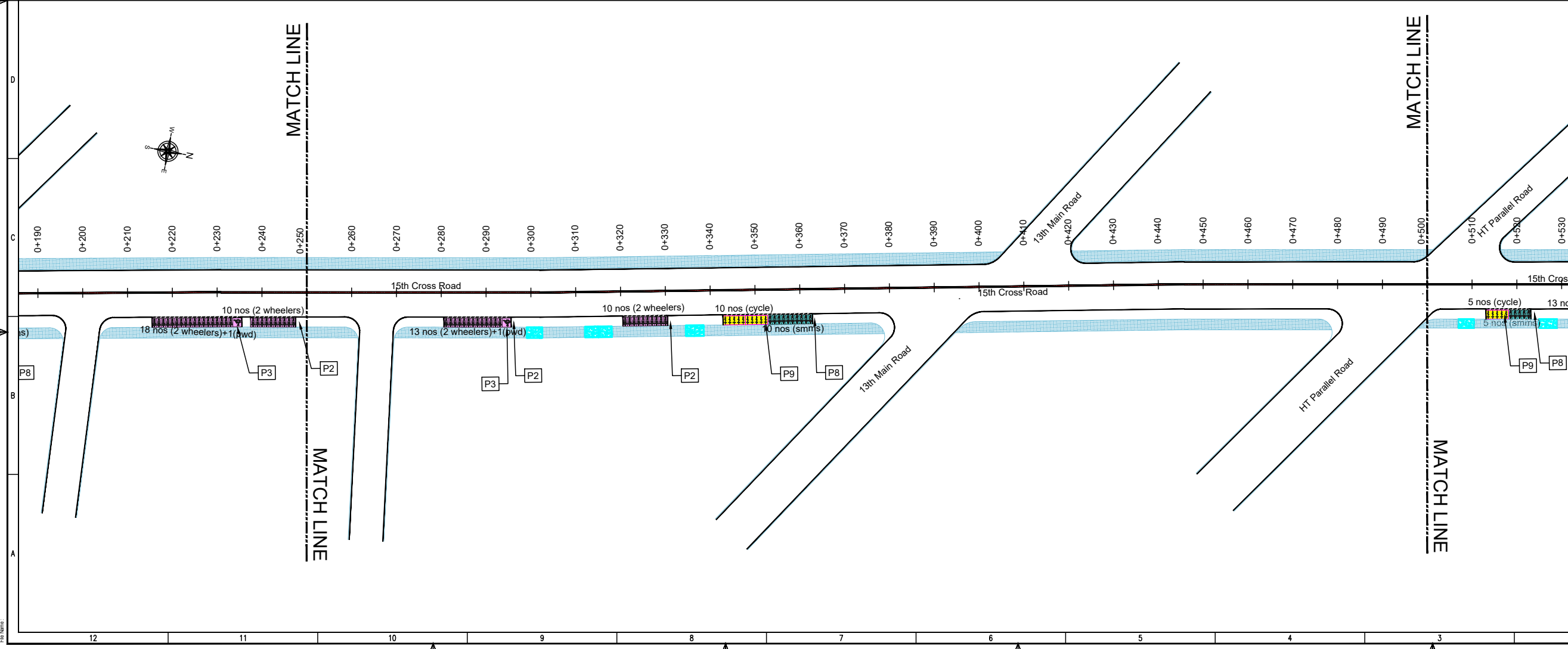
AUTHORITY: Directorate of Urban Land Transport
 Urban Development Department (UDD)
 Government of Karnataka
 BMTCL, T.T.M.C., 'B' Block, 4th Floor,
 Sharmistha, K.H. Road, Bengaluru - 560027
 Tel: 080-22226627, Fax: 080-22226630
 Email: dultbangalore@gmail.com
 www.urbantransport.kar.nic.in

DRAWING NUMBER:	REVISION:	DATE:	SHEET NUMBER:
TPE/APP/YZ/08/2021/PAP/15CR/01	R0	JUN 2022	01 OF 02

ISSUED ON BEHALF OF DIRECTORATE OF URBAN LAND TRANSPORT



CYCLE	SMMS	TWO WHEELER	PWD	CAR	AUTO	PICK-UP/ DROP-OFF	LCV	HCV	LOADING/ UNLOADING
20	15	87	6	4	-	1	-	-	-



PROJECT: Z/TECHNICAL SECTION/PROJECT FOLDER/SARAJA PARKING PLAN/2 YELAHANKA ZONE/RETAILED DESIGN/15TH CROSS ROAD
 FILE NAME:

JUN 08, 2022 - 12:29pm

THIS DRAWING IS THE PROPERTY OF DULT AND SHALL NOT BE COPIED OR USED WITHOUT WRITTEN PERMISSION.
PROVIDING QUALITY CONTROL AND QUALITY ASSURANCE, WHICH INCLUDES QUALITY OF MATERIALS USED AND WORKMANSHIP PROVIDED ALONG WITH SUPERVISION SHALL BE THE RESPONSIBILITY OF THE CONTRACTOR AND THE PROFESSIONALS INVOLVED FOR SUPERVISION OF CONSTRUCTION WORK BEFORE, DURING AND AFTER EXECUTION OF SUCH CONSTRUCTION WORK.

LEGEND:

---	: PROPOSED CENTER LINE	---	: EXISTING FOOTPATH
- - -	: LANE MARKING	---	: EXISTING SHOULDER
- - - -	: ACCESS LANE MARKING	---	: EXISTING BUS STOP
---	: EDGE LANE MARKING	---	: EXISTING RAMP/ENTRANCE
---	: PROPOSED KERB LINE		
---	: PROPOSED FOOTPATH		
P1	: PROPOSED SIGN BOARD		
---	: PROPOSED CYCLE HUB		
---	: PROPOSED SMS HUB		
---	: PROPOSED TWO WHEELER PARKING		
---	: PROPOSED PWD (PERSON WITH DISABILITIES) PARKING		
---	: PROPOSED AUTO RICKSHAW PARKING		
---	: PROPOSED CAR PARKING		
---	: PROPOSED LIGHT COMMERCIAL VEHICLE (LCV) PARKING		
---	: PROPOSED HEAVY COMMERCIAL VEHICLE (HCV) PARKING		
---	: PROPOSED LOADING/UNLOADING ZONE		
---	: PROPOSED PICK-UP/DROP-OFF ZONE		

PURPOSE OF ISSUE:
PARKING ARRANGEMENT PLAN

- NOTES:**
1. ALL DIMENSION ARE IN METRES UNLESS MENTIONED OTHERWISE.
 2. DIMENSION ARE NOT TO BE SCALED, ONLY WRITTEN DIMENSION SHALL BE FOLLOWED.
 3. THE GENERAL ARRANGEMENT PLAN HAS BEEN PREPARED USING FIELD MEASUREMENT DRAWINGS.
 4. ANY MINOR CHANGES TO THE DRAWING REQUIRED CAN BE DONE TO BEST SUIT AS PER SITE CONDITIONS DURING EXECUTION.
 5. THESE DRAWINGS TO BE USED ONLY FOR PROVISION OF AREA PARKING PLAN ASSOCIATED INFRASTRUCTURE.
 6. ANY OTHER MANDATORY, WARNING AND INFORMATORY SIGNAGE BOARDS WHICH ARE REQUIRED AS PART OF ROAD SAFETY SHALL BE EXECUTED.
 7. THE PARKING SIGNAGES SHOULD BE INSTALLED AS PER THE PARKING SIGNAGE MANUAL SHARED BY DULT.
 8. THE LOCATION OF SIGNAGE CAN BE ADJUSTED TO BEST SUIT AS PER SITE CONDITIONS DURING EXECUTION.

REVISION DETAILS	DATE	REV NO

SUBMITTED TO:
BRUHAT BENGALURU MAHANAGARA PALIKE

PROJECT TITLE:
AREA PARKING PLAN YELAHANKA ZONE - WARD NO. 07 15th CROSS ROAD (7008-7011-7012-7013)

DRAWING TITLE:
PARKING ALLOCATION PLAN Ch. 0+500 to Ch. 0+860

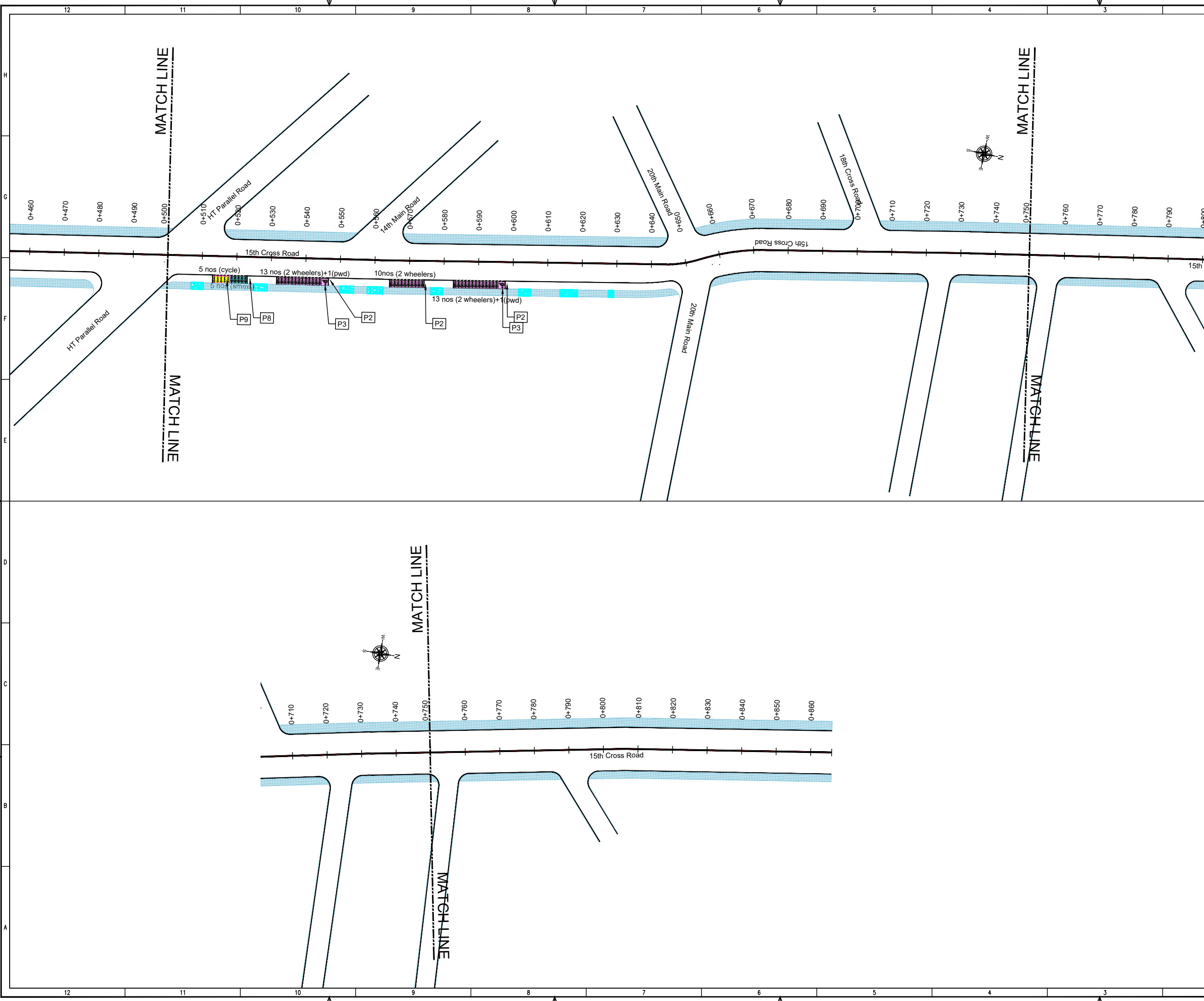


THIS DOCUMENT HAS BEEN PREPARED PURSUANT TO AND SUBJECT TO THE TERMS OF DULT. DULT ACCEPTS NO LIABILITY FOR ANY USE OF THIS DOCUMENT OR FOLLOWING DULT EXPRESS AGREEMENT TO SUCH USE OR ONLY FOR THE PURPOSES FOR WHICH IT WAS PREPARED.

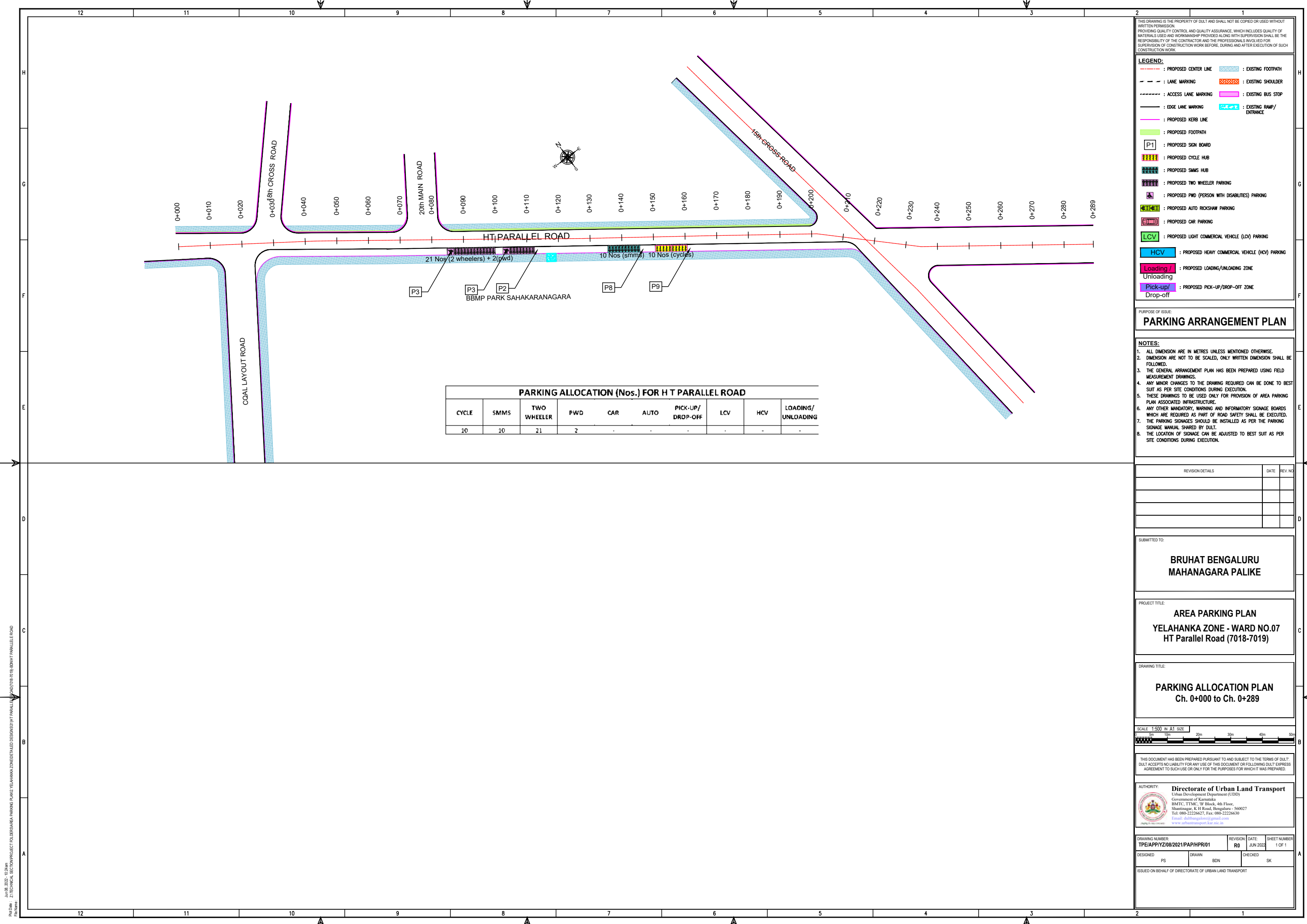
AUTHORITY:
Directorate of Urban Land Transport
Urban Development Department (UDD)
Government of Karnataka
BMTCL, T.M.C., 'B' Block, 4th Floor,
Sharmistha, K.H. Road, Bengaluru - 560027
Tel: 080-22226627, Fax: 080-22226630
Email: dultbengaluru@gmail.com
www.urbantransport.kar.nic.in

DRAWING NUMBER: TPE/APP/YZ/08/2021/PAP/15CR/02	REVISION: R0	DATE: JUN 2022	SHEET NUMBER: 02 OF 02
DESIGNED: SHC	DRAWN: LLG	CHECKED: SK	

ISSUED ON BEHALF OF DIRECTORATE OF URBAN LAND TRANSPORT



Jun 07, 2022, 4:40pm
 File Name: Z:\TECHNICAL SECTION\PROJECT FOLDER\BANGALURU PARKING PLAN\2 YELAHANKA ZONE\RETAILED DESIGN\2015TH CROSS ROAD TO 15TH CROSS ROAD



THIS DRAWING IS THE PROPERTY OF DULT AND SHALL NOT BE COPIED OR USED WITHOUT WRITTEN PERMISSION. PROVIDING QUALITY CONTROL AND QUALITY ASSURANCE, WHICH INCLUDES QUALITY OF MATERIALS USED AND WORKMANSHIP PROVIDED ALONG WITH SUPERVISION SHALL BE THE RESPONSIBILITY OF THE CONTRACTOR AND THE PROFESSIONALS INVOLVED FOR SUPERVISION OF CONSTRUCTION WORK BEFORE, DURING AND AFTER EXECUTION OF SUCH CONSTRUCTION WORK.

LEGEND:

--- : PROPOSED CENTER LINE	--- : EXISTING FOOTPATH
- - - : LANE MARKING	--- : EXISTING SHOULDER
--- : ACCESS LANE MARKING	--- : EXISTING BUS STOP
--- : EDGE LANE MARKING	--- : EXISTING RAMP/ENTRANCE
--- : PROPOSED KERB LINE	
--- : PROPOSED FOOTPATH	
[P1] : PROPOSED SIGN BOARD	
[] : PROPOSED CYCLE HUB	
[] : PROPOSED SMMS HUB	
[] : PROPOSED TWO WHEELER PARKING	
[] : PROPOSED PWD (PERSON WITH DISABILITIES) PARKING	
[] : PROPOSED AUTO RICKSHAW PARKING	
[] : PROPOSED CAR PARKING	
[] : PROPOSED LIGHT COMMERCIAL VEHICLE (LCV) PARKING	
[] : PROPOSED HEAVY COMMERCIAL VEHICLE (HCV) PARKING	
[] : PROPOSED LOADING/UNLOADING ZONE	
[] : PROPOSED PICK-UP/DROP-OFF ZONE	

PARKING ALLOCATION (Nos.) FOR HT PARALLEL ROAD

CYCLE	SMMS	TWO WHEELER	PWD	CAR	AUTO	PICK-UP/DROP-OFF	LCV	HCV	LOADING/UNLOADING
10	10	21	2	-	-	-	-	-	-

PURPOSE OF ISSUE:
PARKING ARRANGEMENT PLAN

- NOTES:**
- ALL DIMENSION ARE IN METRES UNLESS MENTIONED OTHERWISE.
 - DIMENSION ARE NOT TO BE SCALED, ONLY WRITTEN DIMENSION SHALL BE FOLLOWED.
 - THE GENERAL ARRANGEMENT PLAN HAS BEEN PREPARED USING FIELD MEASUREMENT DRAWINGS.
 - ANY MINOR CHANGES TO THE DRAWING REQUIRED CAN BE DONE TO BEST SUIT AS PER SITE CONDITIONS DURING EXECUTION.
 - THESE DRAWINGS TO BE USED ONLY FOR PROVISION OF AREA PARKING PLAN ASSOCIATED INFRASTRUCTURE.
 - ANY OTHER MANDATORY, WARNING AND INFORMATORY SIGNAGE BOARDS WHICH ARE REQUIRED AS PART OF ROAD SAFETY SHALL BE EXECUTED.
 - THE PARKING SIGNAGES SHOULD BE INSTALLED AS PER THE PARKING SIGNAGE MANUAL SHARED BY DULT.
 - THE LOCATION OF SIGNAGE CAN BE ADJUSTED TO BEST SUIT AS PER SITE CONDITIONS DURING EXECUTION.

REVISION DETAILS	DATE	REV. NO.

SUBMITTED TO:
BRUHAT BENGALURU MAHANAGARA PALIKE

PROJECT TITLE:
AREA PARKING PLAN YELAHANKA ZONE - WARD NO.07 HT Parallel Road (7018-7019)

DRAWING TITLE:
PARKING ALLOCATION PLAN Ch. 0+000 to Ch. 0+289



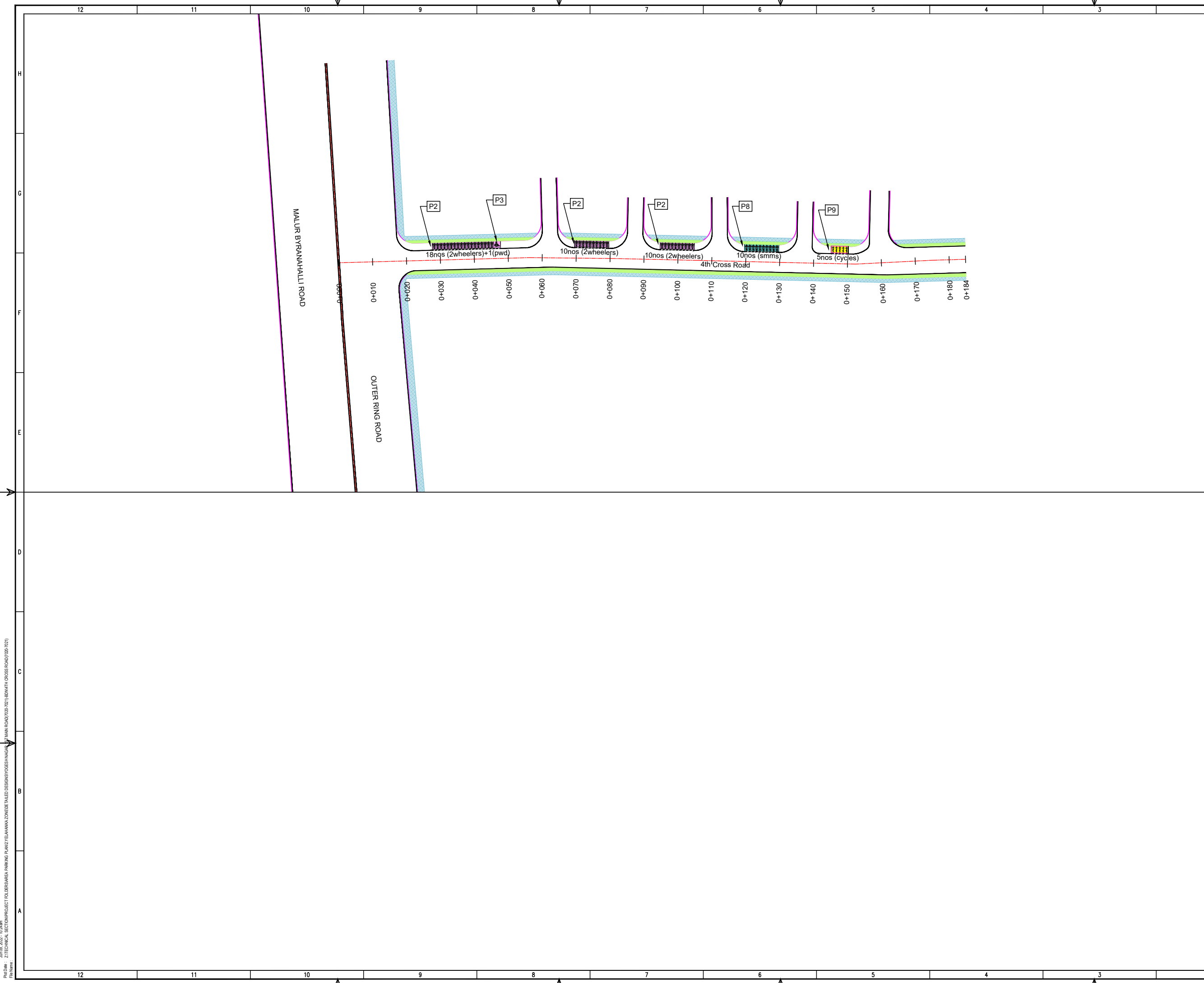
THIS DOCUMENT HAS BEEN PREPARED PURSUANT TO AND SUBJECT TO THE TERMS OF DULT. DULT ACCEPTS NO LIABILITY FOR ANY USE OF THIS DOCUMENT OR FOLLOWING DULT EXPRESS AGREEMENT TO SUCH USE OR ONLY FOR THE PURPOSES FOR WHICH IT WAS PREPARED.

AUTHORITY: Directorate of Urban Land Transport
Urban Development Department (UDD)
Government of Karnataka
BMTCL, T.T.M.C., 'B' Block, 4th Floor,
Shamlingar, K.H. Road, Bangalore - 560027
Tel: 080-22236627, Fax: 080-22236630
Email: dultbangalore@gmail.com
www.urbantransport.kar.nic.in

DRAWING NUMBER: TPE/APP/YZ/08/2021/PAP/HPR/01	REVISION: R0	DATE: JUN 2022	SHEET NUMBER: 1 OF 1
DESIGNED: PS	DRAWN: BDN	CHECKED: SK	

ISSUED ON BEHALF OF DIRECTORATE OF URBAN LAND TRANSPORT

Jun 08, 2022 - 10:24am
 File Name: Z:\TECHNICAL_SECTION\PROJECT_FOLDERS\AREA PARKING PLAN\YELAHANKA ZONE\DETAILED DESIGN\HT PARALLEL ROAD\AD/7018-7019-BD\HT PARALLEL ROAD



THIS DRAWING IS THE PROPERTY OF DULT AND SHALL NOT BE COPIED OR USED WITHOUT WRITTEN PERMISSION. PROVIDING QUALITY CONTROL AND QUALITY ASSURANCE, WHICH INCLUDES QUALITY OF MATERIALS USED AND WORKMANSHIP PROVIDED ALONG WITH SUPERVISION SHALL BE THE RESPONSIBILITY OF THE CONTRACTOR AND THE PROFESSIONALS INVOLVED FOR SUPERVISION OF CONSTRUCTION WORK BEFORE, DURING AND AFTER EXECUTION OF SUCH CONSTRUCTION WORK.

LEGEND:

- : PROPOSED CENTER LINE
- - - : LANE MARKING
- : ACCESS LANE MARKING
- : EDGE LANE MARKING
- : PROPOSED KERB LINE
- : PROPOSED FOOTPATH
- [P1] : PROPOSED SIGN BOARD
- [] : PROPOSED CYCLE HUB
- [] : PROPOSED SMMS HUB
- [] : PROPOSED TWO WHEELER PARKING
- [] : PROPOSED PWD (PERSON WITH DISABILITIES) PARKING
- [] : PROPOSED AUTO RICKSHAW PARKING
- [] : PROPOSED CAR PARKING
- [LCV] : PROPOSED LIGHT COMMERCIAL VEHICLE (LCV) PARKING
- [HCV] : PROPOSED HEAVY COMMERCIAL VEHICLE (HCV) PARKING
- [Loading/Unloading] : PROPOSED LOADING/UNLOADING ZONE
- [Pick-up/Drop-off] : PROPOSED PICK-UP/DROP-OFF ZONE
- [] : EXISTING FOOTPATH
- [] : EXISTING SHOULDER
- [] : EXISTING BUS STOP
- [] : EXISTING RAMP/ENTRANCE

PURPOSE OF ISSUE:
PARKING ARRANGEMENT PLAN

NOTES:

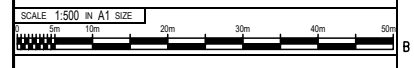
- ALL DIMENSION ARE IN METRES UNLESS MENTIONED OTHERWISE.
- DIMENSION ARE NOT TO BE SCALED, ONLY WRITTEN DIMENSION SHALL BE FOLLOWED.
- THE GENERAL ARRANGEMENT PLAN HAS BEEN PREPARED USING FIELD MEASUREMENT DRAWINGS.
- ANY MINOR CHANGES TO THE DRAWING REQUIRED CAN BE DONE TO BEST SUIT AS PER SITE CONDITIONS DURING EXECUTION.
- THESE DRAWINGS TO BE USED ONLY FOR PROVISION OF AREA PARKING PLAN ASSOCIATED INFRASTRUCTURE.
- ANY OTHER MANDATORY, WARNING AND INFORMATORY SIGNAGE BOARDS WHICH ARE REQUIRED AS PART OF ROAD SAFETY SHALL BE EXECUTED.
- THE PARKING SIGNAGES SHOULD BE INSTALLED AS PER THE PARKING SIGNAGE MANUAL SHARED BY DULT.
- THE LOCATION OF SIGNAGE CAN BE ADJUSTED TO BEST SUIT AS PER SITE CONDITIONS DURING EXECUTION.

REVISION DETAILS	DATE	REV. NO.

SUBMITTED TO:
BRUHAT BENGALURU MAHANAGARA PALIKE

PROJECT TITLE:
AREA PARKING PLAN YELAHANKA ZONE - WARD NO.07 4th CROSS ROAD (7020-7021)

DRAWING TITLE:
PARKING ALLOCATION PLAN Ch. 0+000 to Ch. 0+184



THIS DOCUMENT HAS BEEN PREPARED PURSUANT TO AND SUBJECT TO THE TERMS OF DULT. DULT ACCEPTS NO LIABILITY FOR ANY USE OF THIS DOCUMENT OR FOLLOWING DULT EXPRESS AGREEMENT TO SUCH USE OR ONLY FOR THE PURPOSES FOR WHICH IT WAS PREPARED.

AUTHORITY:
 Directorate of Urban Land Transport
 Urban Development Department (UDD)
 Government of Karnataka
 BMTCL, T.T.M.C., 'B' Block, 4th Floor,
 Shaminagar, K.H. Road, Bengaluru - 560027
 Tel: 080-22226627, Fax: 080-22226630
 Email: dultbangalore@gmail.com
 www.urbanlandtransport.kar.nic.in

DRAWING NUMBER: TPE/APP/YZ/08/2021/PAP/4CR/01	REVISION: R0	DATE: JUN 2022	SHEET NUMBER: 1 OF 1
DESIGNED: PS	DRAWN: BDN	CHECKED: SK	

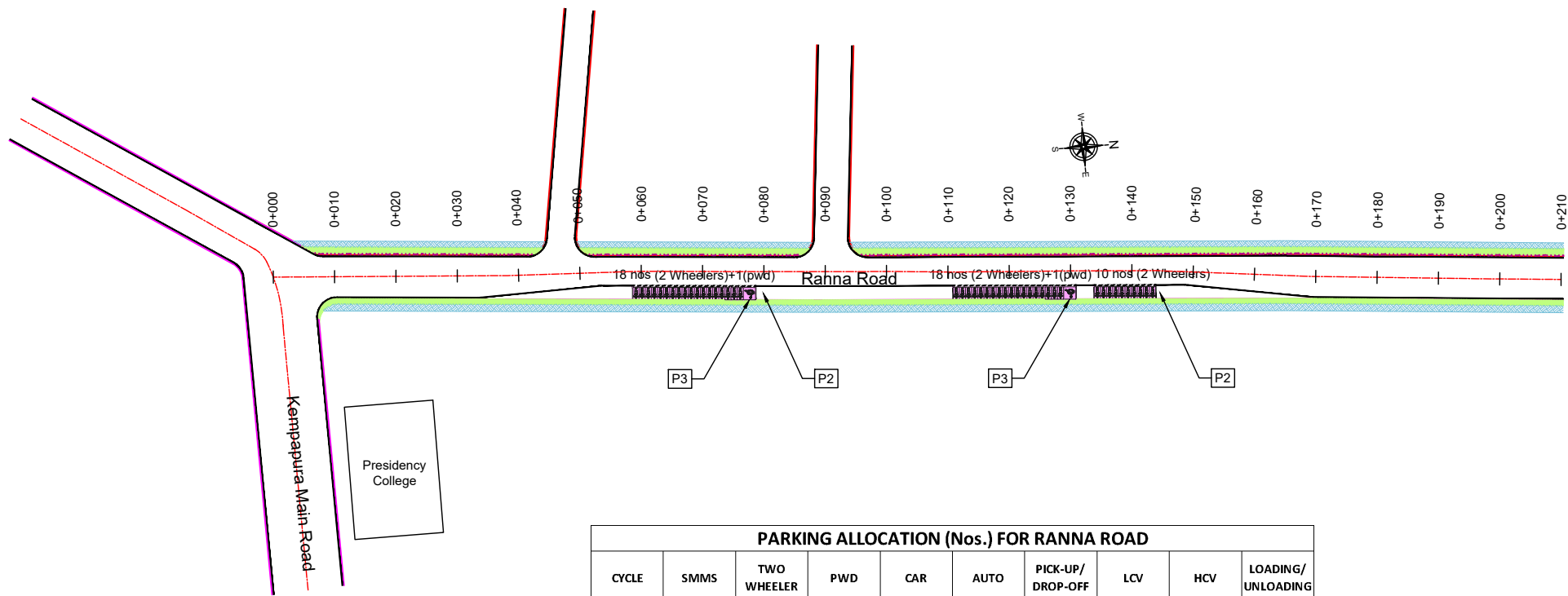
ISSUED ON BEHALF OF DIRECTORATE OF URBAN LAND TRANSPORT

Jun 08, 2022 - 10:24am
 File Name: Z:\TECHNICAL_SECTION\PROJECT_FOLDERS\AREA PARKING PLAN\YELAHANKA ZONE\WARD NO.07\4th CROSS ROAD\03-7021.dwg

THIS DRAWING IS THE PROPERTY OF DULT AND SHALL NOT BE COPIED OR USED WITHOUT WRITTEN PERMISSION. PROVIDING QUALITY CONTROL AND QUALITY ASSURANCE, WHICH INCLUDES QUALITY OF MATERIALS USED AND WORKMANSHIP PROVIDED ALONG WITH SUPERVISION SHALL BE THE RESPONSIBILITY OF THE CONTRACTOR AND THE PROFESSIONALS INVOLVED FOR SUPERVISION OF CONSTRUCTION WORK BEFORE, DURING AND AFTER EXECUTION OF SUCH CONSTRUCTION WORK.

LEGEND:

---	: PROPOSED CENTER LINE	---	: EXISTING FOOTPATH
- - -	: LANE MARKING	---	: EXISTING SHOULDER
- - - - -	: ACCESS LANE MARKING	---	: EXISTING BUS STOP
---	: EDGE LANE MARKING	---	: EXISTING RAMP/ENTRANCE
---	: PROPOSED KERB LINE		
---	: PROPOSED FOOTPATH		
P1	: PROPOSED SIGN BOARD		
---	: PROPOSED CYCLE HUB		
---	: PROPOSED SMMS HUB		
---	: PROPOSED TWO WHEELER PARKING		
---	: PROPOSED PWD (PERSON WITH DISABILITIES) PARKING		
---	: PROPOSED AUTO RICKSHAW PARKING		
---	: PROPOSED CAR PARKING		
---	: PROPOSED LIGHT COMMERCIAL VEHICLE (LCV) PARKING		
---	: PROPOSED HEAVY COMMERCIAL VEHICLE (HCV) PARKING		
---	: PROPOSED LOADING/UNLOADING ZONE		
---	: PROPOSED PICK-UP/DROP-OFF ZONE		



PARKING ALLOCATION (Nos.) FOR RANNA ROAD

CYCLE	SMMS	TWO WHEELER	PWD	CAR	AUTO	PICK-UP/DROP-OFF	LCV	HCV	LOADING/UNLOADING
-	-	46	2	-	-	-	-	-	-

PURPOSE OF ISSUE:
PARKING ARRANGEMENT PLAN

- NOTES:**
- ALL DIMENSION ARE IN METRES UNLESS MENTIONED OTHERWISE.
 - DIMENSION ARE NOT TO BE SCALED, ONLY WRITTEN DIMENSION SHALL BE FOLLOWED.
 - THE GENERAL ARRANGEMENT PLAN HAS BEEN PREPARED USING FIELD MEASUREMENT DRAWINGS.
 - ANY MINOR CHANGES TO THE DRAWING REQUIRED CAN BE DONE TO BEST SUIT AS PER SITE CONDITIONS DURING EXECUTION.
 - THESE DRAWINGS TO BE USED ONLY FOR PROVISION OF AREA PARKING PLAN ASSOCIATED INFRASTRUCTURE.
 - ANY OTHER MANDATORY, WARNING AND INFORMATORY SIGNAGE BOARDS WHICH ARE REQUIRED AS PART OF ROAD SAFETY SHALL BE EXECUTED.
 - THE PARKING SIGNAGES SHOULD BE INSTALLED AS PER THE PARKING SIGNAGE MANUAL SHARED BY DULT.
 - THE LOCATION OF SIGNAGE CAN BE ADJUSTED TO BEST SUIT AS PER SITE CONDITIONS DURING EXECUTION.

REVISION DETAILS	DATE	REV. NO.

SUBMITTED TO:
BRUHAT BENGALURU MAHANAGARA PALIKE

PROJECT TITLE:
**AREA PARKING PLAN
YELAHANKA ZONE - WARD NO.07
RANNA ROAD (7022-7023)**

DRAWING TITLE:
**PARKING ALLOCATION PLAN
Ch. 0+000 to Ch. 0+210**



THIS DOCUMENT HAS BEEN PREPARED PURSUANT TO AND SUBJECT TO THE TERMS OF DULT. DULT ACCEPTS NO LIABILITY FOR ANY USE OF THIS DOCUMENT OR FOLLOWING DULT EXPRESS AGREEMENT TO SUCH USE OR ONLY FOR THE PURPOSES FOR WHICH IT WAS PREPARED.

AUTHORITY:
Directorate of Urban Land Transport
Urban Development Department (UDD)
Government of Karnataka
BMTCL, T.T.M.C., 5th Block, 4th Floor,
Sharmistha, K.H. Road, Bengaluru - 560027
Tel: 080-22226627, Fax: 080-22226630
Email: dultbangalore@gmail.com
www.urbantransport.kar.nic.in

DRAWING NUMBER: TPE/APP/YZ/08/2021/PAP/RNR/01	REVISION: R0	DATE: JUN 2022	SHEET NUMBER: 01 OF 01
DESIGNED: PS	DRAWN: BDN	CHECKED: SK	

ISSUED ON BEHALF OF DIRECTORATE OF URBAN LAND TRANSPORT

Jun 07, 2022 - 6:08pm
 File Name: Z:\TECHNICAL SECTION\PROJECT FOLDER\AREA PARKING PLAN\2\YELAHANKA ZONE\ETAILED DESIGN\BANK RANNA ROAD\7022\7023\

THIS DRAWING IS THE PROPERTY OF DULT AND SHALL NOT BE COPIED OR USED WITHOUT WRITTEN PERMISSION.
 PROVIDING QUALITY CONTROL AND QUALITY ASSURANCE, WHICH INCLUDES QUALITY OF MATERIALS USED AND WORKMANSHIP PROVIDED ALONG WITH SUPERVISION SHALL BE THE RESPONSIBILITY OF THE CONTRACTOR AND THE PROFESSIONALS INVOLVED FOR SUPERVISION OF CONSTRUCTION WORK BEFORE, DURING AND AFTER EXECUTION OF SUCH CONSTRUCTION WORK.

LEGEND:

- : PROPOSED CENTER LINE
- - - : LANE MARKING
- - - : ACCESS LANE MARKING
- : EDGE LANE MARKING
- : PROPOSED KERB LINE
- [P1] : PROPOSED SIGN BOARD
- [|||||] : PROPOSED CYCLE HUB
- [|||||] : PROPOSED SMMS HUB
- [|||||] : PROPOSED TWO WHEELER PARKING
- [|||||] : PROPOSED PWD (PERSON WITH DISABILITIES) PARKING
- [|||||] : PROPOSED AUTO RICKSHAW PARKING
- [|||||] : PROPOSED CAR PARKING
- [|||||] : PROPOSED LIGHT COMMERCIAL VEHICLE (LCV) PARKING
- [|||||] : PROPOSED HEAVY COMMERCIAL VEHICLE (HCV) PARKING
- [|||||] : PROPOSED LOADING/UNLOADING ZONE
- [|||||] : PROPOSED PICK-UP/DROP-OFF ZONE
- : EXISTING FOOTPATH
- : EXISTING SHOULDER
- : EXISTING BUS STOP
- : EXISTING RAMP/ENTRANCE
- : PROPOSED FOOTPATH

PARKING ARRANGEMENT PLAN

- NOTES:**
1. ALL DIMENSION ARE IN METRES UNLESS MENTIONED OTHERWISE.
 2. DIMENSION ARE NOT TO BE SCALED, ONLY WRITTEN DIMENSION SHALL BE FOLLOWED.
 3. THE GENERAL ARRANGEMENT PLAN HAS BEEN PREPARED USING FIELD MEASUREMENT DRAWINGS.
 4. ANY MINOR CHANGES TO THE DRAWING REQUIRED CAN BE DONE TO BEST SUIT AS PER SITE CONDITIONS DURING EXECUTION.
 5. THESE DRAWINGS TO BE USED ONLY FOR PROVISION OF AREA PARKING PLAN ASSOCIATED INFRASTRUCTURE.
 6. ANY OTHER MANDATORY, WARNING AND INFORMATORY SIGNAGE BOARDS WHICH ARE REQUIRED AS PART OF ROAD SAFETY SHALL BE EXECUTED.
 7. THE PARKING SIGNAGES SHOULD BE INSTALLED AS PER THE PARKING SIGNAGE MANUAL SHARED BY DULT.
 8. THE LOCATION OF SIGNAGE CAN BE ADJUSTED TO BEST SUIT AS PER SITE CONDITIONS DURING EXECUTION.

REVISION DETAILS	DATE	REV. NO.

SUBMITTED TO:
BRUHAT BENGALURU MAHANAGARA PALIKE

PROJECT TITLE:
**AREA PARKING PLAN
 YELAHANKA ZONE - WARD NO. 08
 20th CROSS ROAD (8003-8004)**

DRAWING TITLE:
**PARKING ALLOCATION PLAN
 Ch. 0+000 to Ch. 0+410**

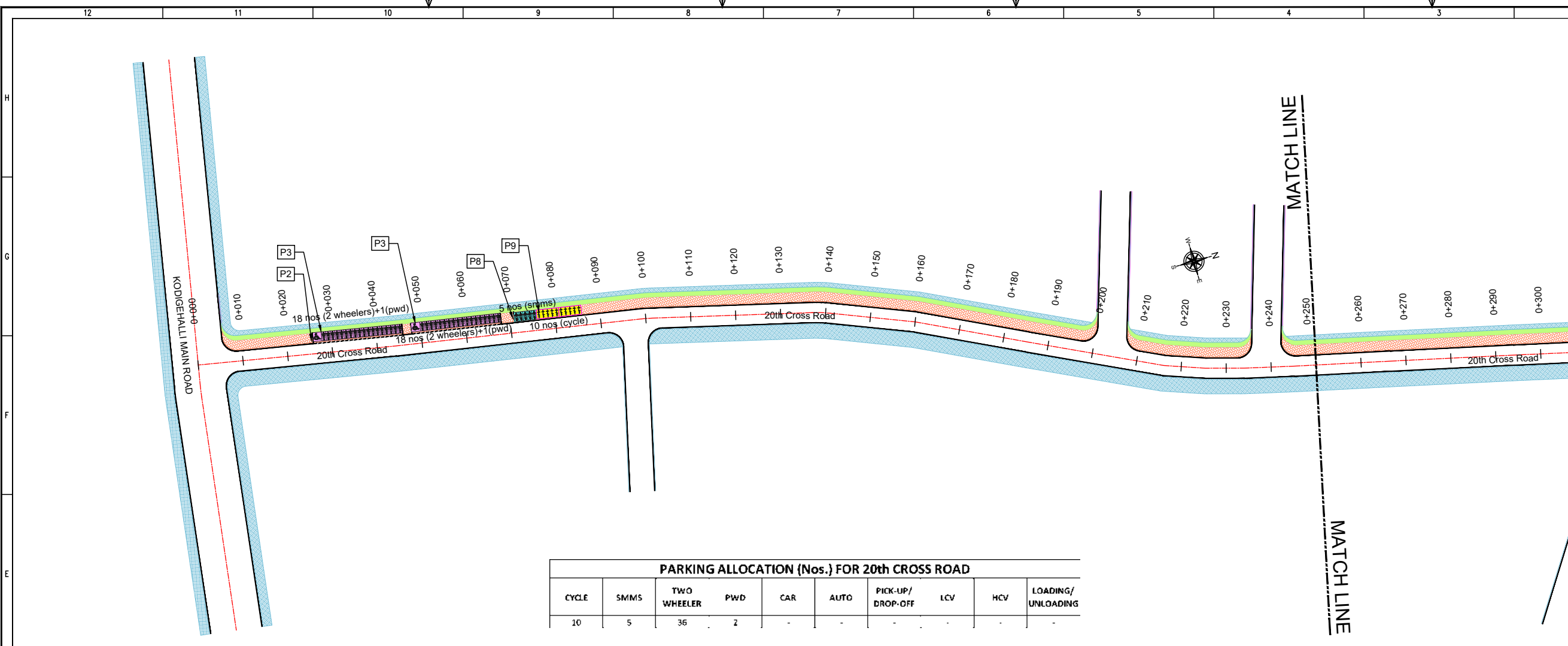


THIS DOCUMENT HAS BEEN PREPARED PURSUANT TO AND SUBJECT TO THE TERMS OF DULT. DULT ACCEPTS NO LIABILITY FOR ANY USE OF THIS DOCUMENT OR FOLLOWING DULT EXPRESS AGREEMENT TO SUCH USE OR ONLY FOR THE PURPOSES FOR WHICH IT WAS PREPARED.

AUTHORITY:
 Directorate of Urban Land Transport
 Urban Development Department (UDD)
 Government of Karnataka
 BMTCL, T.M.C., 'B' Block, 4th Floor,
 Sharmistha, K.H. Road, Bengaluru - 560027
 Tel: 080-22226627, Fax: 080-22226630
 Email: dultbangalore@gmail.com
 www.urbantransport.kar.nic.in

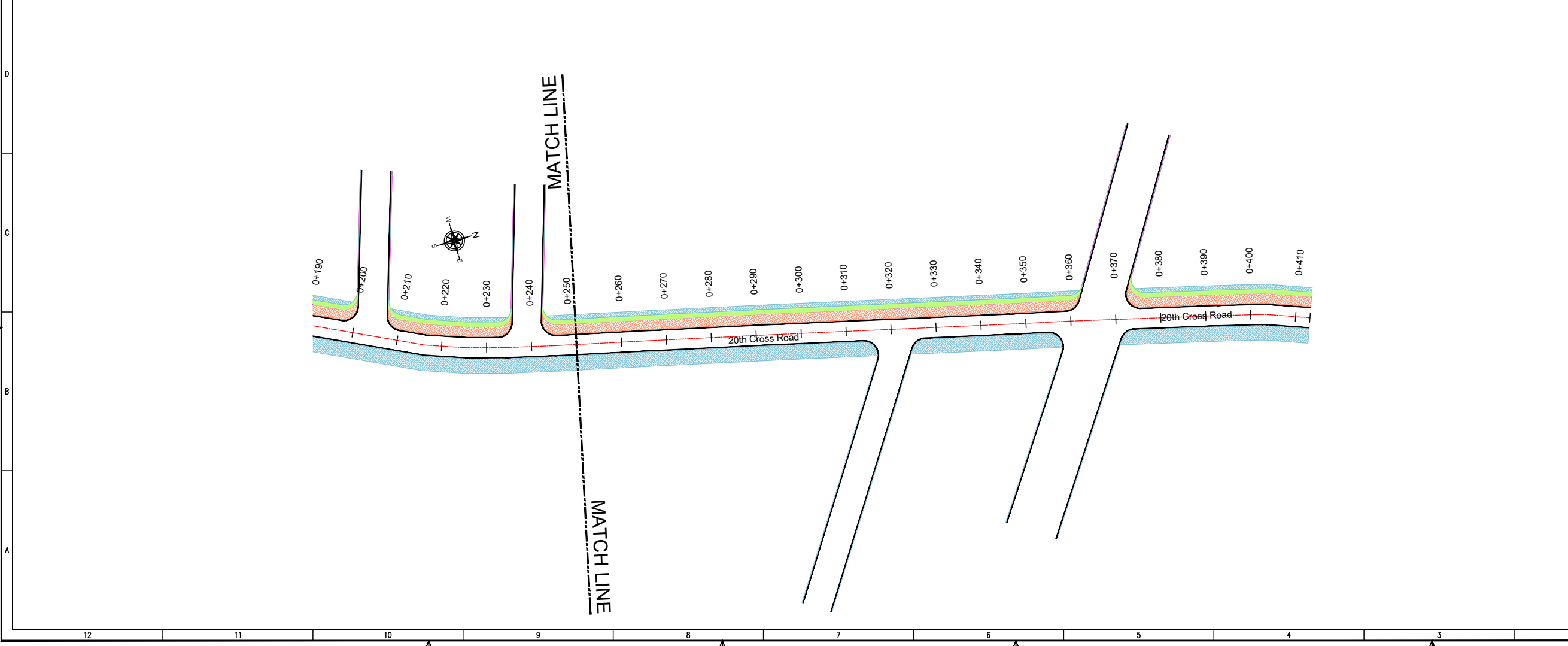
DRAWING NUMBER: TPE/APP/YZ/08/2021/PAP/20CR/01	REVISION: R0	DATE: JUN 2022	SHEET NUMBER: 01 OF 01
DESIGNED: PS	DRAWN: LLG	CHECKED: 	

ISSUED ON BEHALF OF DIRECTORATE OF URBAN LAND TRANSPORT



PARKING ALLOCATION (Nos.) FOR 20th CROSS ROAD

CYCLE	SMMS	TWO WHEELER	PWD	CAR	AUTO	PICK-UP/DROP-OFF	LCV	HCV	LOADING/UNLOADING
10	5	36	2	-	-	-	-	-	-



Proj. No.: 21/TECHNICAL SECTION/PROJECT FOLDER/AREA PARKING PLAN/08 YELAHANKA ZONE/DETAILED DESIGN/20TH CROSS ROAD
 Date: 08/06/2022 - 11:48am

PARKING ALLOCATION (Nos.) FOR KODIGEHALLI MAIN ROAD									
CYCLE	SMMS	TWO WHEELER	PWD	CAR	AUTO	PICK-UP/DROP-OFF	LCV	HCV	LOADING/UNLOADING
10	10	138	6	8	-	-	-	-	-

THIS DRAWING IS THE PROPERTY OF DULT AND SHALL NOT BE COPIED OR USED WITHOUT WRITTEN PERMISSION. PROVIDING QUALITY CONTROL AND QUALITY ASSURANCE, WHICH INCLUDES QUALITY OF MATERIALS USED AND WORKMANSHIP PROVIDED ALONG WITH SUPERVISION SHALL BE THE RESPONSIBILITY OF THE CONTRACTOR AND THE PROFESSIONALS INVOLVED FOR SUPERVISION OF CONSTRUCTION WORK BEFORE, DURING AND AFTER EXECUTION OF SUCH CONSTRUCTION WORK.

LEGEND:

- : PROPOSED CENTER LINE
- - - : LANE MARKING
- - - : ACCESS LANE MARKING
- : EDGE LANE MARKING
- : PROPOSED KERB LINE
- : PROPOSED FOOTPATH
- : PROPOSED SIGN BOARD
- : PROPOSED CYCLE HUB
- : PROPOSED SMMS HUB
- : PROPOSED TWO WHEELER PARKING
- : PROPOSED PWD (PERSON WITH DISABILITIES) PARKING
- : PROPOSED AUTO RICKSHAW PARKING
- : PROPOSED CAR PARKING
- : PROPOSED LIGHT COMMERCIAL VEHICLE (LCV) PARKING
- : PROPOSED HEAVY COMMERCIAL VEHICLE (HCV) PARKING
- : PROPOSED LOADING/UNLOADING ZONE
- : PROPOSED PICK-UP/DROP-OFF ZONE
- : EXISTING FOOTPATH
- : EXISTING SHOULDER
- : EXISTING BUS STOP
- : EXISTING RAMP/ENTRANCE

PURPOSE OF ISSUE:
PARKING ARRANGEMENT PLAN

NOTES:

- ALL DIMENSION ARE IN METRES UNLESS MENTIONED OTHERWISE.
- DIMENSION ARE NOT TO BE SCALED, ONLY WRITTEN DIMENSION SHALL BE FOLLOWED.
- THE GENERAL ARRANGEMENT PLAN HAS BEEN PREPARED USING FIELD MEASUREMENT DRAWINGS.
- ANY MINOR CHANGES TO THE DRAWING REQUIRED CAN BE DONE TO BEST SUIT AS PER SITE CONDITIONS DURING EXECUTION.
- THESE DRAWINGS TO BE USED ONLY FOR PROVISION OF AREA PARKING PLAN ASSOCIATED INFRASTRUCTURE.
- ANY OTHER MANDATORY, WARNING AND INFORMATORY SIGNAGE BOARDS WHICH ARE REQUIRED AS PART OF ROAD SAFETY SHALL BE EXECUTED.
- THE PARKING SIGNAGES SHOULD BE INSTALLED AS PER THE PARKING SIGNAGE MANUAL SHARED BY DULT.
- THE LOCATION OF SIGNAGE CAN BE ADJUSTED TO BEST SUIT AS PER SITE CONDITIONS DURING EXECUTION.

REVISION DETAILS	DATE	REV NO

SUBMITTED TO:
BRUHAT BENGALURU MAHANAGARA PALIKE

PROJECT TITLE:
AREA PARKING PLAN YELAHANKA ZONE - WARD NO. 8 KODIGEHALLI MAIN ROAD (8011-8012-8113-8114-8015-8016)

DRAWING TITLE:
PARKING ALLOCATION PLAN Ch. 0+000 to Ch. 0+500

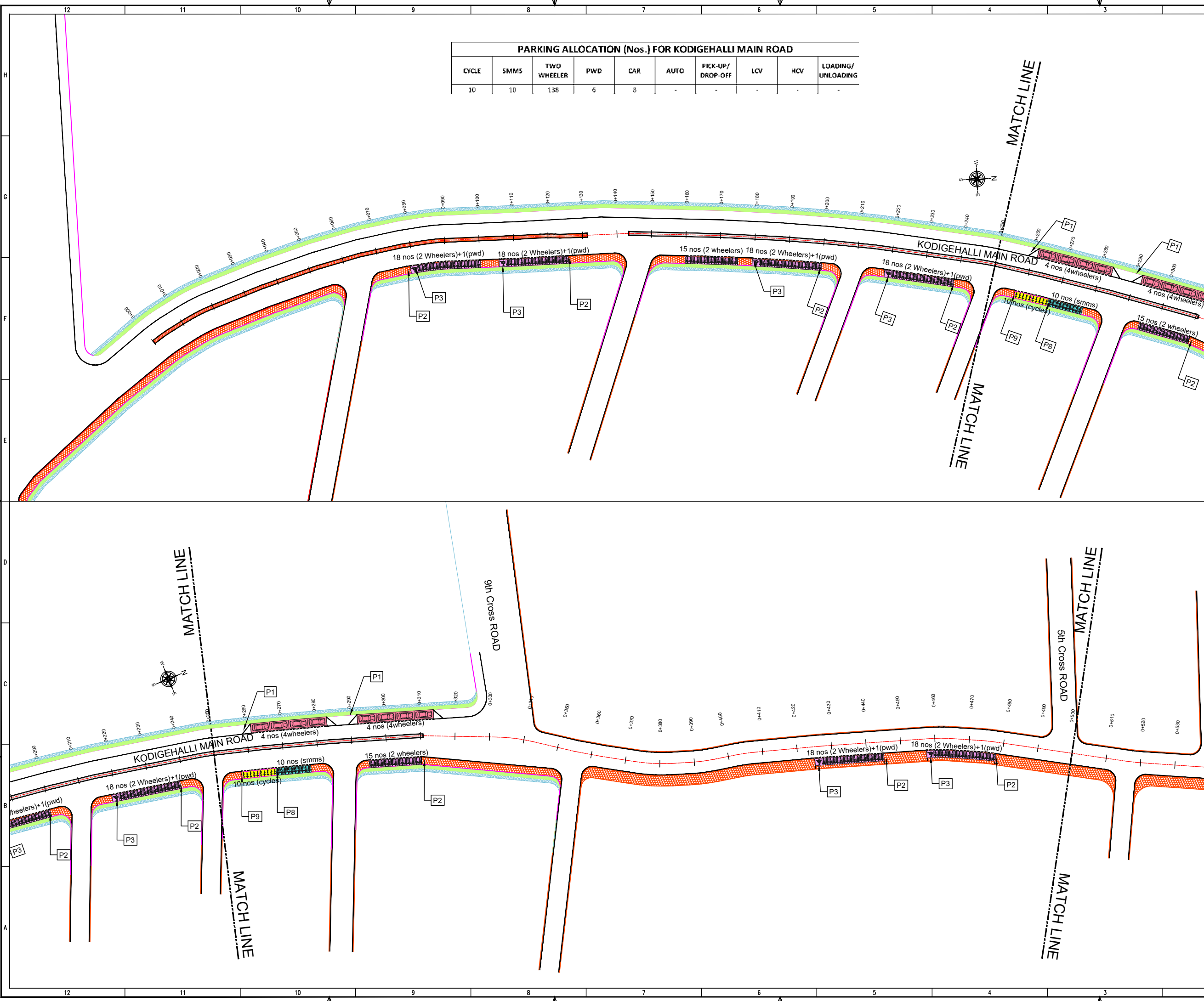
SCALE: 1:500 IN A1 SIZE

THIS DOCUMENT HAS BEEN PREPARED PURSUANT TO AND SUBJECT TO THE TERMS OF DULT. DULT ACCEPTS NO LIABILITY FOR ANY USE OF THIS DOCUMENT OR FOLLOWING DULT EXPRESS AGREEMENT TO SUCH USE OR ONLY FOR THE PURPOSES FOR WHICH IT WAS PREPARED.

AUTHORITY:
Directorate of Urban Land Transport
Urban Development Department (UDD)
Government of Karnataka
BMTCL, T.T.M.C., 'B' Block, 4th Floor,
Shamlingar, K.H. Road, Bangalore - 560027
Tel: 080-22236627, Fax: 080-22236630
Email: dultbengaluru@gmail.com
www.urbanlandtransport.kar.nic.in

DRAWING NUMBER:	REVISION:	DATE:	SHEET NUMBER:
TPE/APP/YZ/08/2021/PAP/KMR-2/01	R0	JUN 2022	01 OF 02
DESIGNED: PS	DRAWN: BDN	CHECKED:	SK

ISSUED ON BEHALF OF DIRECTORATE OF URBAN LAND TRANSPORT



Jun 08, 2022, 3:37pm
 P:\08-2022-3\37pm
 Z:\TECHNICAL SECTION\PROJECT FOLDER\BANGALORE PARKING PLAN\YELAHANKA ZONE\TAILED DESIGNS\KODIGEHALLI MAIN ROAD\8011-8012-8113-8114-8015-8016\BDNF\FINAL KODIGEHALLI MAIN ROAD (8011-8016).DWG



THIS DRAWING IS THE PROPERTY OF DULT AND SHALL NOT BE COPIED OR USED WITHOUT WRITTEN PERMISSION. PROVIDING QUALITY CONTROL AND QUALITY ASSURANCE, WHICH INCLUDES QUALITY OF MATERIALS USED AND WORKMANSHIP PROVIDED ALONG WITH SUPERVISION SHALL BE THE RESPONSIBILITY OF THE CONTRACTOR AND THE PROFESSIONALS INVOLVED FOR SUPERVISION OF CONSTRUCTION WORK BEFORE, DURING AND AFTER EXECUTION OF SUCH CONSTRUCTION WORK.

LEGEND:

- PROPOSED CENTER LINE
- LANE MARKING
- ACCESS LANE MARKING
- EDGE LANE MARKING
- PROPOSED KERB LINE
- PROPOSED FOOTPATH
- PROPOSED SIGN BOARD
- PROPOSED CYCLE HUB
- PROPOSED SMS HUB
- PROPOSED TWO WHEELER PARKING
- PROPOSED PWD (PERSON WITH DISABILITIES) PARKING
- PROPOSED AUTO RICKSHAW PARKING
- PROPOSED CAR PARKING
- PROPOSED LIGHT COMMERCIAL VEHICLE (LCV) PARKING
- PROPOSED HEAVY COMMERCIAL VEHICLE (HCV) PARKING
- PROPOSED LOADING/UNLOADING ZONE
- PROPOSED PICK-UP/DROP-OFF ZONE
- EXISTING FOOTPATH
- EXISTING SHOULDER
- EXISTING BUS STOP
- EXISTING RAMP/ENTRANCE

PURPOSE OF ISSUE:
PARKING ARRANGEMENT PLAN

NOTES:

- ALL DIMENSION ARE IN METRES UNLESS MENTIONED OTHERWISE.
- DIMENSION ARE NOT TO BE SCALED, ONLY WRITTEN DIMENSION SHALL BE FOLLOWED.
- THE GENERAL ARRANGEMENT PLAN HAS BEEN PREPARED USING FIELD MEASUREMENT DRAWINGS.
- ANY MINOR CHANGES TO THE DRAWING REQUIRED CAN BE DONE TO BEST SUIT AS PER SITE CONDITIONS DURING EXECUTION.
- THESE DRAWINGS TO BE USED ONLY FOR PROVISION OF AREA PARKING PLAN ASSOCIATED INFRASTRUCTURE.
- ANY OTHER MANDATORY, WARNING AND INFORMATORY SIGNAGE BOARDS WHICH ARE REQUIRED AS PART OF ROAD SAFETY SHALL BE EXECUTED.
- THE PARKING SIGNAGES SHOULD BE INSTALLED AS PER THE PARKING SIGNAGE MANUAL SHARED BY DULT.
- THE LOCATION OF SIGNAGE CAN BE ADJUSTED TO BEST SUIT AS PER SITE CONDITIONS DURING EXECUTION.

REVISION DETAILS	DATE	REV. NO.

SUBMITTED TO:
BRUHAT BENGALURU MAHANAGARA PALIKE

PROJECT TITLE:
AREA PARKING PLAN YELAHANKA ZONE - WARD NO. 8 KODIGEHALLI MAIN ROAD (8011-8012-8113-8114-8015-8016)

DRAWING TITLE:
PARKING ALLOCATION PLAN Ch. 0+500 to Ch. 0+830



THIS DOCUMENT HAS BEEN PREPARED PURSUANT TO AND SUBJECT TO THE TERMS OF DULT. DULT ACCEPTS NO LIABILITY FOR ANY USE OF THIS DOCUMENT OR FOLLOWING DULT EXPRESS AGREEMENT TO SUCH USE OR ONLY FOR THE PURPOSES FOR WHICH IT WAS PREPARED.

AUTHORITY: Directorate of Urban Land Transport
Urban Development Department (UDD)
Government of Karnataka
BMTCL, T.T.M.C., 'B' Block, 4th Floor,
Shamlingar, K.H. Road, Bengaluru - 560027
Tel: 080-22226627, Fax: 080-22226630
Email: dultbangalore@gmail.com
www.urbanlandtransport.kar.nic.in

DRAWING NUMBER:	REVISION:	DATE:	SHEET NUMBER:
TPE/APPYZ/08/2021/PAP/KMR-2/02	R0	JUN 2022	02 OF 02

DESIGNED:	DRAWN:	CHECKED:
PS	BDN	SK

ISSUED ON BEHALF OF DIRECTORATE OF URBAN LAND TRANSPORT

Jun 08, 2022, 3:38pm
 File Name: Z:\TECHNICAL\PROJECTS\AREA PARKING PLAN\YELAHANKA ZONE\DETAILED DESIGN\8011-8012-8113-8114-8015-8016\BDN\FINAL KODIGEHALLI MAIN ROAD (8011-8012-8113-8114-8015-8016).DWG

THIS DRAWING IS THE PROPERTY OF DULT AND SHALL NOT BE COPIED OR USED WITHOUT WRITTEN PERMISSION.
PROVIDING QUALITY CONTROL AND QUALITY ASSURANCE, WHICH INCLUDES QUALITY OF MATERIALS USED AND WORKMANSHIP PROVIDED ALONG WITH SUPERVISION SHALL BE THE RESPONSIBILITY OF THE CONTRACTOR AND THE PROFESSIONALS INVOLVED FOR SUPERVISION OF CONSTRUCTION WORK BEFORE, DURING AND AFTER EXECUTION OF SUCH CONSTRUCTION WORK.

LEGEND:

- : PROPOSED CENTER LINE
- - - : LANE MARKING
- - - : ACCESS LANE MARKING
- : EDGE LANE MARKING
- : PROPOSED KERB LINE
- : PROPOSED FOOTPATH
- [P1] : PROPOSED SIGN BOARD
- [] : PROPOSED CYCLE HUB
- [] : PROPOSED SMM5 HUB
- [] : PROPOSED TWO WHEELER PARKING
- [] : PROPOSED PWD (PERSON WITH DISABILITIES) PARKING
- [] : PROPOSED AUTO RICKSHAW PARKING
- [] : PROPOSED CAR PARKING
- [] : PROPOSED LIGHT COMMERCIAL VEHICLE (LCV) PARKING
- [] : PROPOSED HEAVY COMMERCIAL VEHICLE (HCV) PARKING
- [] : PROPOSED LOADING/UNLOADING ZONE
- [] : PROPOSED PICK-UP/DROP-OFF ZONE
- : EXISTING FOOTPATH
- : EXISTING SHOULDER
- : EXISTING BUS STOP
- : EXISTING RAMP/ENTRANCE

PARKING ARRANGEMENT PLAN

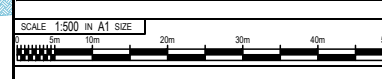
- NOTES:**
- ALL DIMENSION ARE IN METRES UNLESS MENTIONED OTHERWISE.
 - DIMENSION ARE NOT TO BE SCALED, ONLY WRITTEN DIMENSION SHALL BE FOLLOWED.
 - THE GENERAL ARRANGEMENT PLAN HAS BEEN PREPARED USING FIELD MEASUREMENT DRAWINGS.
 - ANY MINOR CHANGES TO THE DRAWING REQUIRED CAN BE DONE TO BEST SUIT AS PER SITE CONDITIONS DURING EXECUTION.
 - THESE DRAWINGS TO BE USED ONLY FOR PROVISION OF AREA PARKING PLAN ASSOCIATED INFRASTRUCTURE.
 - ANY OTHER MANDATORY, WARNING AND INFORMATORY SIGNAGE BOARDS WHICH ARE REQUIRED AS PART OF ROAD SAFETY SHALL BE EXECUTED.
 - THE PARKING SIGNAGES SHOULD BE INSTALLED AS PER THE PARKING SIGNAGE MANUAL SHARED BY DULT.
 - THE LOCATION OF SIGNAGE CAN BE ADJUSTED TO BEST SUIT AS PER SITE CONDITIONS DURING EXECUTION.

REVISION DETAILS	DATE	REV NO

SUBMITTED TO:
BRUHAT BENGALURU MAHANAGARA PALIKE

PROJECT TITLE:
AREA PARKING PLAN YELAHANKA ZONE - WARD NO. 8 KODIGEHALLI MAIN ROAD (8005-8006 & 8007-8008)

DRAWING TITLE:
PARKING ALLOCATION PLAN Ch. 0+000 to Ch. 0+500

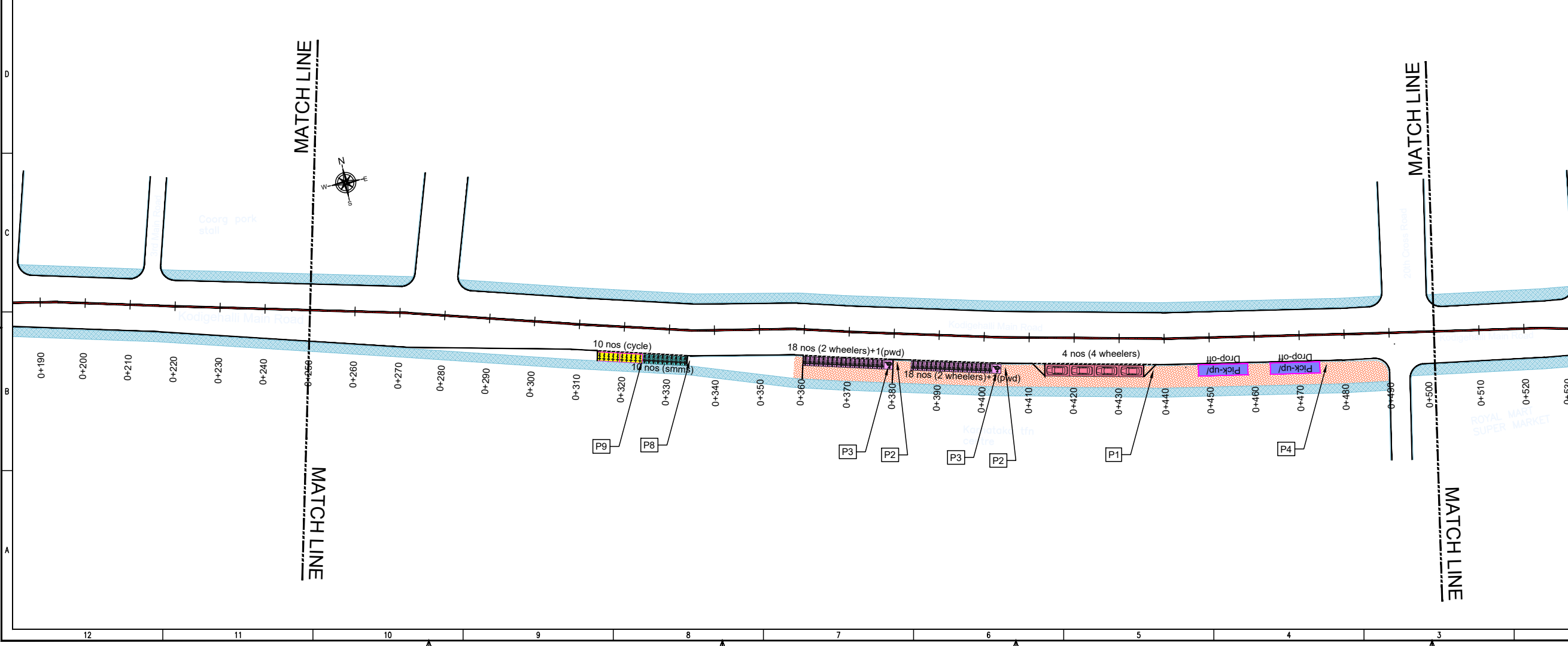
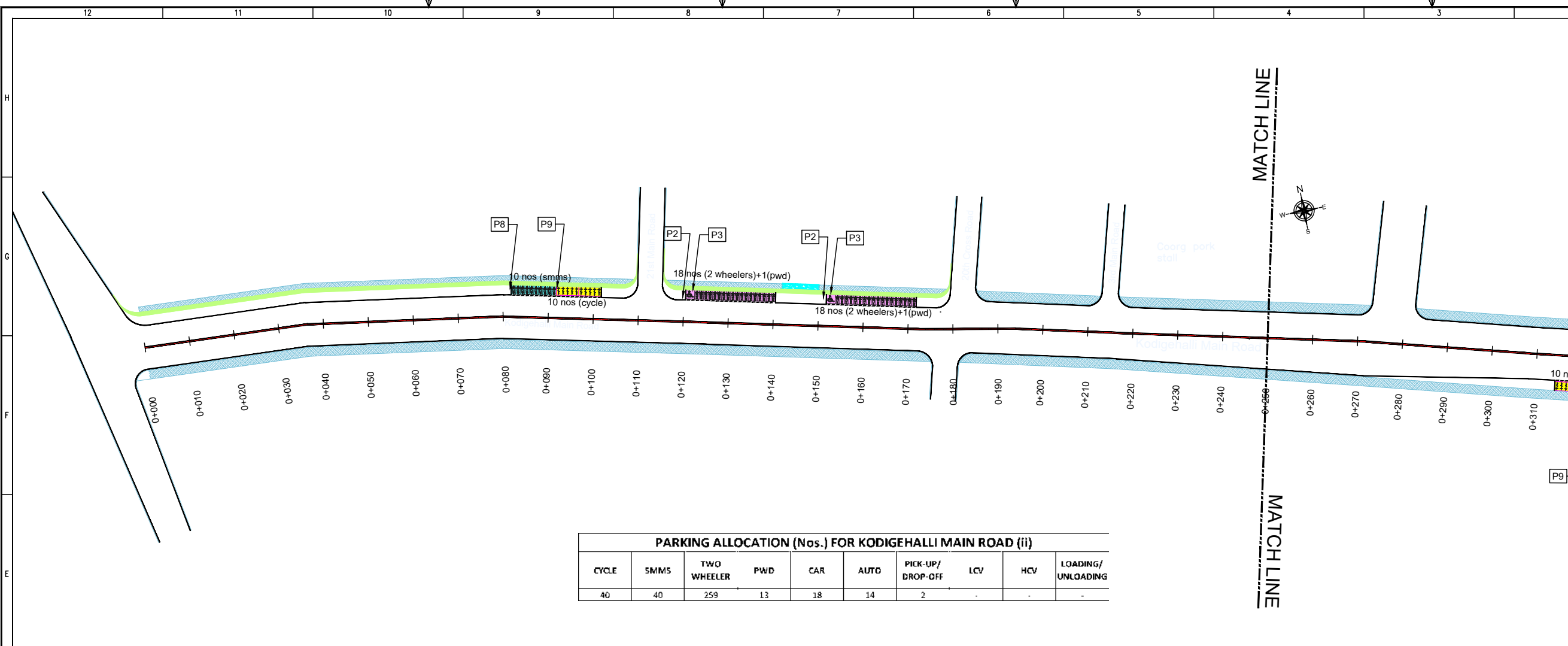


THIS DOCUMENT HAS BEEN PREPARED PURSUANT TO AND SUBJECT TO THE TERMS OF DULT. DULT ACCEPTS NO LIABILITY FOR ANY USE OF THIS DOCUMENT OR FOLLOWING DULT EXPRESS AGREEMENT TO SUCH USE OR ONLY FOR THE PURPOSES FOR WHICH IT WAS PREPARED.

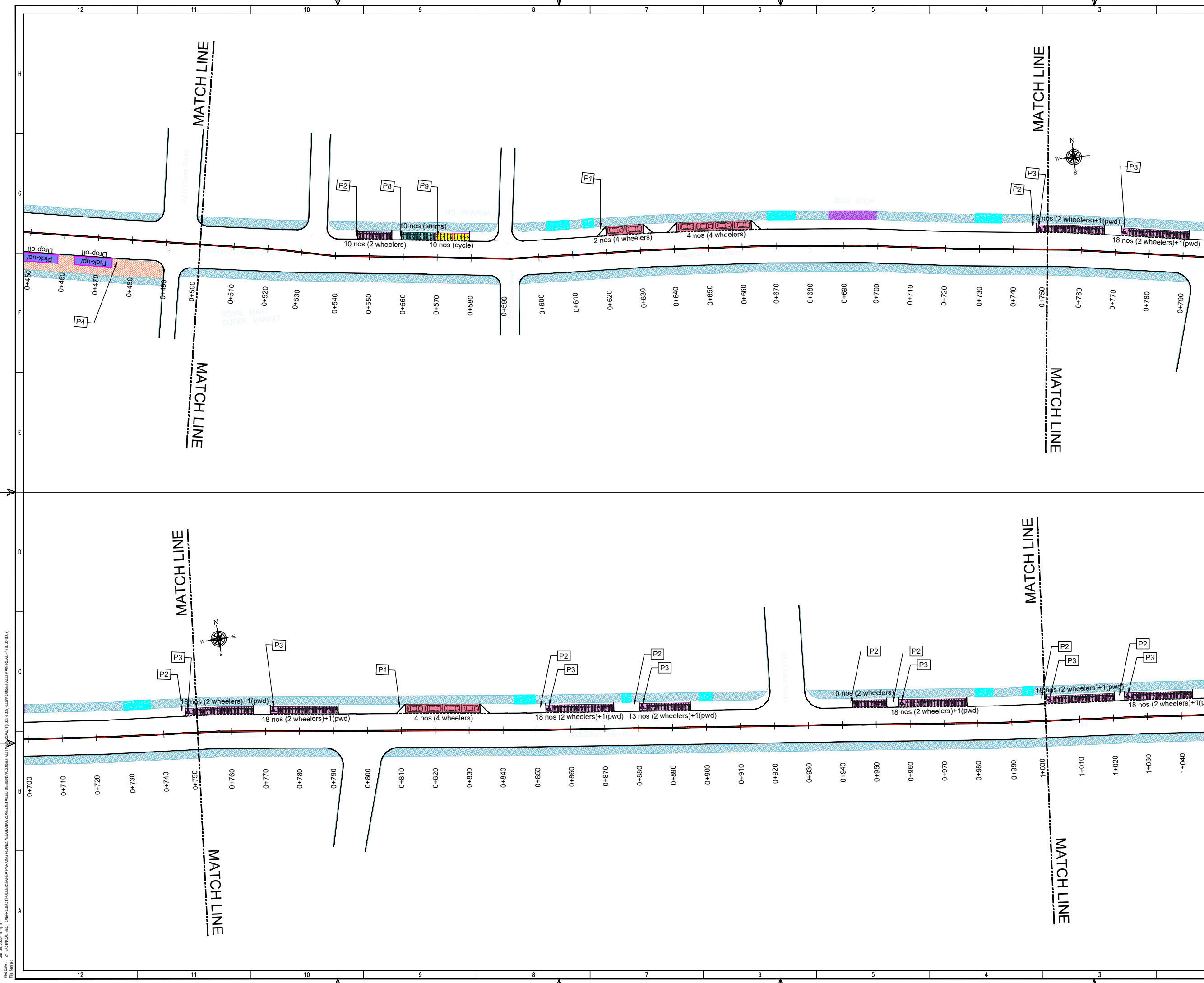
AUTHORITY: Directorate of Urban Land Transport
Urban Development Department (UDD)
Government of Karnataka
BMTCL, T.T.M.C., 'B' Block, 4th Floor,
Shraminagar, K.H. Road, Bengaluru - 560027
Tel: 080-22226627, Fax: 080-22226630
Email: dultbengaluru@gmail.com
www.urbantransport.kar.nic.in

DRAWING NUMBER:	REVISION:	DATE:	SHEET NUMBER:
TPE/APP/YZ/08/2021/PAP/KMR-1/01	R0	JUN 2022	01 OF 04
DESIGNED: PS	DRAWN: LLG	CHECKED:	SK

ISSUED ON BEHALF OF DIRECTORATE OF URBAN LAND TRANSPORT



Jun 08, 2022, 5:15pm
 File Name: Z:\TECHNICAL_SECTION\PROJECT_FOLDERS\AREA PARKING PLAN\YELAHANKA ZONE\AREA PARKING PLAN\KODIGEHALLI MAIN ROAD\8005-8008\KODIGEHALLI MAIN ROAD - 1 (8005-8008).DWG



THIS DRAWING IS THE PROPERTY OF DULT AND SHALL NOT BE COPIED OR USED WITHOUT WRITTEN PERMISSION. PROVIDING QUALITY CONTROL AND QUALITY ASSURANCE, WHICH INCLUDES QUALITY OF MATERIALS USED AND WORKMANSHIP PROVIDED ALONG WITH SUPERVISION SHALL BE THE RESPONSIBILITY OF THE CONTRACTOR AND THE PROFESSIONALS INVOLVED FOR SUPERVISION OF CONSTRUCTION WORK BEFORE, DURING AND AFTER EXECUTION OF SUCH CONSTRUCTION WORK.

LEGEND:

- : PROPOSED CENTER LINE
- - - : LANE MARKING
- - - : ACCESS LANE MARKING
- : EDGE LANE MARKING
- : PROPOSED KERB LINE
- : PROPOSED FOOTPATH
- : EXISTING FOOTPATH
- : EXISTING SHOULDER
- : EXISTING BUS STOP
- : EXISTING RAMP/ENTRANCE
- [P1] : PROPOSED SIGN BOARD
- [] : PROPOSED CYCLE HUB
- [] : PROPOSED SMS HUB
- [] : PROPOSED TWO WHEELER PARKING
- [] : PROPOSED PWD (PERSON WITH DISABILITIES) PARKING
- [] : PROPOSED AUTO RICKSHAW PARKING
- [] : PROPOSED CAR PARKING
- [] : PROPOSED LIGHT COMMERCIAL VEHICLE (LCV) PARKING
- [] : PROPOSED HEAVY COMMERCIAL VEHICLE (HCV) PARKING
- [] : PROPOSED LOADING/UNLOADING ZONE
- [] : PROPOSED PICK-UP/DROP-OFF ZONE

PURPOSE OF ISSUE:
PARKING ARRANGEMENT PLAN

NOTES:

- ALL DIMENSION ARE IN METRES UNLESS MENTIONED OTHERWISE.
- DIMENSION ARE NOT TO BE SCALED, ONLY WRITTEN DIMENSION SHALL BE FOLLOWED.
- THE GENERAL ARRANGEMENT PLAN HAS BEEN PREPARED USING FIELD MEASUREMENT DRAWINGS.
- ANY MINOR CHANGES TO THE DRAWING REQUIRED CAN BE DONE TO BEST SUIT AS PER SITE CONDITIONS DURING EXECUTION.
- THESE DRAWINGS TO BE USED ONLY FOR PROVISION OF AREA PARKING PLAN ASSOCIATED INFRASTRUCTURE.
- ANY OTHER MANDATORY, WARNING AND INFORMATORY SIGNAGE BOARDS WHICH ARE REQUIRED AS PART OF ROAD SAFETY SHALL BE EXECUTED.
- THE PARKING SIGNAGES SHOULD BE INSTALLED AS PER THE PARKING SIGNAGE MANUAL SHARED BY DULT.
- THE LOCATION OF SIGNAGE CAN BE ADJUSTED TO BEST SUIT AS PER SITE CONDITIONS DURING EXECUTION.

REVISION DETAILS	DATE	REV NO

SUBMITTED TO:
BRUHAT BENGALURU MAHANAGARA PALIKE

PROJECT TITLE:
AREA PARKING PLAN YELAHANKA ZONE - WARD NO. 8 KODIGEHALLI MAIN ROAD (8005-8006 & 8007-8008)

DRAWING TITLE:
PARKING ALLOCATION PLAN Ch. 0+500 to Ch. 1+000



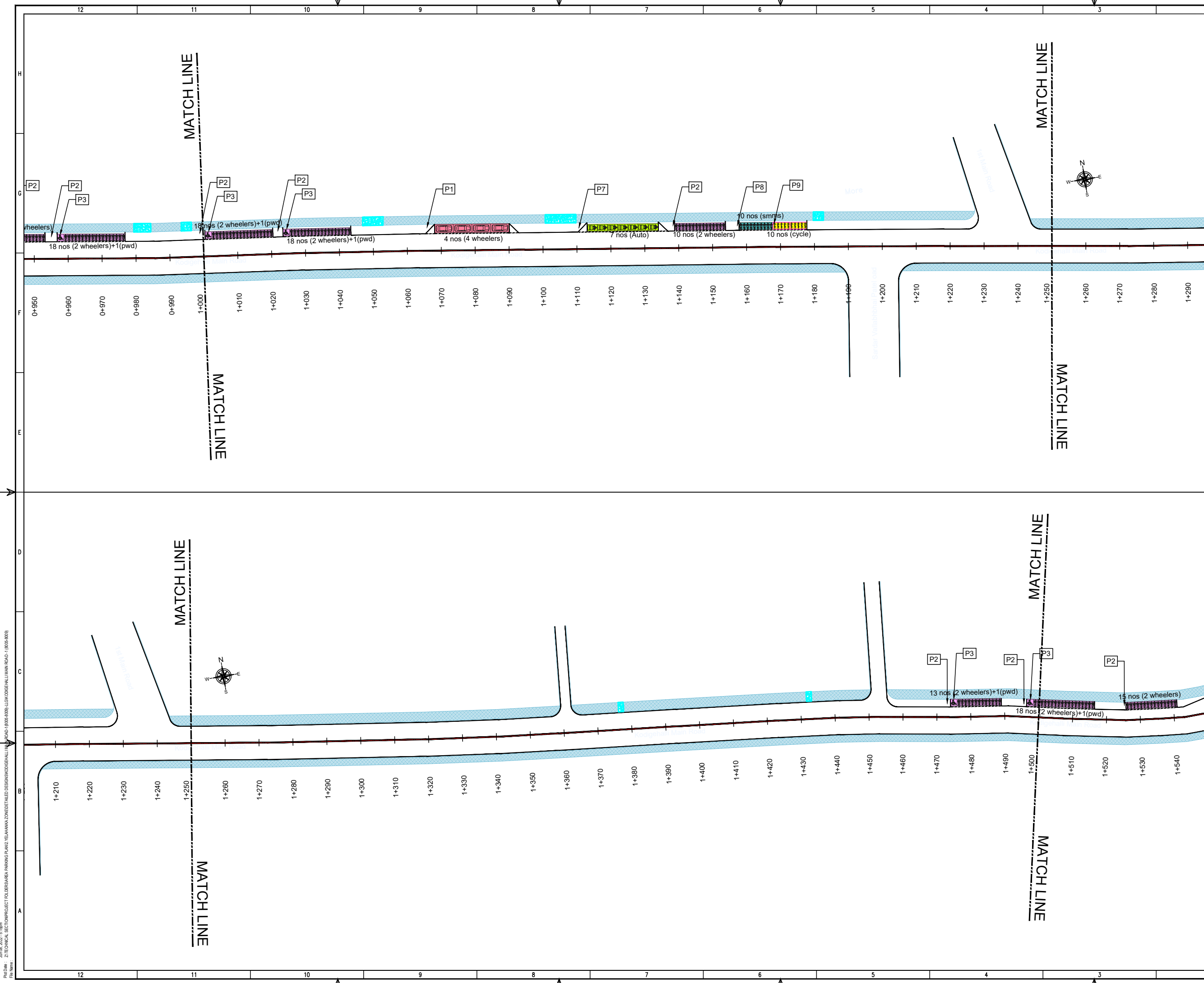
THIS DOCUMENT HAS BEEN PREPARED PURSUANT TO AND SUBJECT TO THE TERMS OF DULT. DULT ACCEPTS NO LIABILITY FOR ANY USE OF THIS DOCUMENT OR FOLLOWING DULT EXPRESS AGREEMENT TO SUCH USE OR ONLY FOR THE PURPOSES FOR WHICH IT WAS PREPARED.

AUTHORITY:
Directorate of Urban Land Transport
 Urban Development Department (UDD)
 Government of Karnataka
 BMTCL, T.M.C., 'B' Block, 4th Floor,
 Shraminagar, K.H. Road, Bengaluru - 560027
 Tel: 080-22236627, Fax: 080-22236630
 Email: dultbangalore@gmail.com
 www.urbantransport.kar.nic.in

DRAWING NUMBER:	REVISION:	DATE:	SHEET NUMBER:
TPE/APP/YZ/08/2021/PAP/KMR-1/02	R0	JUN 2022	02 OF 04
DESIGNED: PS	DRAWN: LLG	CHECKED:	SK

ISSUED ON BEHALF OF DIRECTORATE OF URBAN LAND TRANSPORT

Jun 08, 2022, 5:15pm
 File Name: Z:\TECHNICAL_SECTION\PROJECT_FOLDERS\AREA PARKING PLAN\2.YELAHANKA ZONE\RETAILED DESIGN\KODIGEHALLI MAIN ROAD\1 (8005-8008)



THIS DRAWING IS THE PROPERTY OF DULT AND SHALL NOT BE COPIED OR USED WITHOUT WRITTEN PERMISSION. PROVIDING QUALITY CONTROL AND QUALITY ASSURANCE, WHICH INCLUDES QUALITY OF MATERIALS USED AND WORKMANSHIP PROVIDED ALONG WITH SUPERVISION SHALL BE THE RESPONSIBILITY OF THE CONTRACTOR AND THE PROFESSIONALS INVOLVED FOR SUPERVISION OF CONSTRUCTION WORK BEFORE, DURING AND AFTER EXECUTION OF SUCH CONSTRUCTION WORK.

LEGEND:

- : PROPOSED CENTER LINE
- - - : LANE MARKING
- - - : ACCESS LANE MARKING
- : EDGE LANE MARKING
- : PROPOSED KERB LINE
- : PROPOSED FOOTPATH
- : PROPOSED SIGN BOARD
- : PROPOSED CYCLE HUB
- : PROPOSED SAMS HUB
- : PROPOSED TWO WHEELER PARKING
- : PROPOSED PWD (PERSON WITH DISABILITIES) PARKING
- : PROPOSED AUTO RICKSHAW PARKING
- : PROPOSED CAR PARKING
- : PROPOSED LIGHT COMMERCIAL VEHICLE (LCV) PARKING
- : PROPOSED HEAVY COMMERCIAL VEHICLE (HCV) PARKING
- : PROPOSED LOADING/UNLOADING ZONE
- : PROPOSED PICK-UP/DROP-OFF ZONE
- : EXISTING FOOTPATH
- : EXISTING SHOULDER
- : EXISTING BUS STOP
- : EXISTING RAMP/ENTRANCE

PARKING ARRANGEMENT PLAN

NOTES:

- ALL DIMENSION ARE IN METRES UNLESS MENTIONED OTHERWISE.
- DIMENSION ARE NOT TO BE SCALED, ONLY WRITTEN DIMENSION SHALL BE FOLLOWED.
- THE GENERAL ARRANGEMENT PLAN HAS BEEN PREPARED USING FIELD MEASUREMENT DRAWINGS.
- ANY MINOR CHANGES TO THE DRAWING REQUIRED CAN BE DONE TO BEST SUIT AS PER SITE CONDITIONS DURING EXECUTION.
- THESE DRAWINGS TO BE USED ONLY FOR PROVISION OF AREA PARKING PLAN ASSOCIATED INFRASTRUCTURE.
- ANY OTHER MANDATORY, WARNING AND INFORMATORY SIGNAGE BOARDS WHICH ARE REQUIRED AS PART OF ROAD SAFETY SHALL BE EXECUTED.
- THE PARKING SIGNAGES SHOULD BE INSTALLED AS PER THE PARKING SIGNAGE MANUAL SHARED BY DULT.
- THE LOCATION OF SIGNAGE CAN BE ADJUSTED TO BEST SUIT AS PER SITE CONDITIONS DURING EXECUTION.

REVISION DETAILS	DATE	REV NO

SUBMITTED TO:

BRUHAT BENGALURU MAHANAGARA PALIKE

PROJECT TITLE:

AREA PARKING PLAN YELAHANKA ZONE - WARD NO. 8 KODIGEHALLI MAIN ROAD (8005-8006 & 8007-8008)

DRAWING TITLE:

PARKING ALLOCATION PLAN Ch. 1+000 to Ch. 1+500




THIS DOCUMENT HAS BEEN PREPARED PURSUANT TO AND SUBJECT TO THE TERMS OF DULT. DULT ACCEPTS NO LIABILITY FOR ANY USE OF THIS DOCUMENT OR FOLLOWING DULT EXPRESS AGREEMENT TO SUCH USE OR ONLY FOR THE PURPOSES FOR WHICH IT WAS PREPARED.

AUTHORITY: Directorate of Urban Land Transport
 Urban Development Department (UDD)
 Government of Karnataka
 BMTCL, T.T.M.C., 'B' Block, 4th Floor,
 Sharmistha, K.H. Road, Bengaluru - 560027
 Tel: 080-22236627, Fax: 080-22236630
 Email: dultbangalore@gmail.com
 www.urbantransport.kar.nic.in

DRAWING NUMBER:	REVISION:	DATE:	SHEET NUMBER:
TPE/APP/YZ/08/2021/PAP/KMR-1/03	R0	JUN 2022	03 OF 04
DESIGNED:	DRAWN:	CHECKED:	
PS	LLG	SK	

ISSUED ON BEHALF OF DIRECTORATE OF URBAN LAND TRANSPORT

PWD No: 2/TECHNICAL SECTION/PROJECT FOLDER/AREA PARKING PLAN/2 YELAHANKA ZONE/RETAILED DESIGN/KODIGEHALLI MAIN ROAD/1 (8005-8008) /LOG/KODIGEHALLI MAIN ROAD-1 (8005-8008) /21/08/2022 - 5:15pm /21/08/2022



THIS DRAWING IS THE PROPERTY OF DULT AND SHALL NOT BE COPIED OR USED WITHOUT WRITTEN PERMISSION. PROVIDING QUALITY CONTROL AND QUALITY ASSURANCE, WHICH INCLUDES QUALITY OF MATERIALS USED AND WORKMANSHIP PROVIDED ALONG WITH SUPERVISION SHALL BE THE RESPONSIBILITY OF THE CONTRACTOR AND THE PROFESSIONALS INVOLVED FOR SUPERVISION OF CONSTRUCTION WORK BEFORE, DURING AND AFTER EXECUTION OF SUCH CONSTRUCTION WORK.

LEGEND:

- : PROPOSED CENTER LINE
- - - : LANE MARKING
- - - : ACCESS LANE MARKING
- : EDGE LANE MARKING
- : PROPOSED KERB LINE
- [P1] : PROPOSED SIGN BOARD
- [Cyc] : PROPOSED CYCLE HUB
- [Sms] : PROPOSED SMS HUB
- [2W] : PROPOSED TWO WHEELER PARKING
- [Pw] : PROPOSED PWD (PERSON WITH DISABILITIES) PARKING
- [Ar] : PROPOSED AUTO RICKSHAW PARKING
- [Car] : PROPOSED CAR PARKING
- [LCV] : PROPOSED LIGHT COMMERCIAL VEHICLE (LCV) PARKING
- [HCV] : PROPOSED HEAVY COMMERCIAL VEHICLE (HCV) PARKING
- [L/U] : PROPOSED LOADING/UNLOADING ZONE
- [P/D] : PROPOSED PICK-UP/DROP-OFF ZONE
- : EXISTING FOOTPATH
- : EXISTING SHOULDER
- : EXISTING BUS STOP
- : EXISTING RAMP/ENTRANCE

PURPOSE OF ISSUE:
PARKING ARRANGEMENT PLAN

NOTES:

- ALL DIMENSION ARE IN METRES UNLESS MENTIONED OTHERWISE.
- DIMENSION ARE NOT TO BE SCALED, ONLY WRITTEN DIMENSION SHALL BE FOLLOWED.
- THE GENERAL ARRANGEMENT PLAN HAS BEEN PREPARED USING FIELD MEASUREMENT DRAWINGS.
- ANY MINOR CHANGES TO THE DRAWING REQUIRED CAN BE DONE TO BEST SUIT AS PER SITE CONDITIONS DURING EXECUTION.
- THESE DRAWINGS TO BE USED ONLY FOR PROVISION OF AREA PARKING PLAN ASSOCIATED INFRASTRUCTURE.
- ANY OTHER MANDATORY, WARNING AND INFORMATORY SIGNAGE BOARDS WHICH ARE REQUIRED AS PART OF ROAD SAFETY SHALL BE EXECUTED.
- THE PARKING SIGNAGES SHOULD BE INSTALLED AS PER THE PARKING SIGNAGE MANUAL SHARED BY DULT.
- THE LOCATION OF SIGNAGE CAN BE ADJUSTED TO BEST SUIT AS PER SITE CONDITIONS DURING EXECUTION.

REVISION DETAILS	DATE	REV NO

SUBMITTED TO:
BRUHAT BENGALURU MAHANAGARA PALIKE

PROJECT TITLE:
AREA PARKING PLAN YELAHANKA ZONE - WARD NO. 8 KODIGEHALLI MAIN ROAD (8005-8006 & 8007-8008)

DRAWING TITLE:
PARKING ALLOCATION PLAN Ch. 1+500 to Ch. 1+810



THIS DOCUMENT HAS BEEN PREPARED PURSUANT TO AND SUBJECT TO THE TERMS OF DULT. DULT ACCEPTS NO LIABILITY FOR ANY USE OF THIS DOCUMENT OR FOLLOWING DULT EXPRESS AGREEMENT TO SUCH USE OR ONLY FOR THE PURPOSES FOR WHICH IT WAS PREPARED.

AUTHORITY:
Directorate of Urban Land Transport
 Urban Development Department (UDD)
 Government of Karnataka
 BMTCL, T.T.M.C., 'B' Block, 4th Floor,
 Sharmistha, K H Road, Bengaluru - 560027
 Tel: 080-22236627, Fax: 080-22236630
 Email: dultbangalore@gmail.com
 www.urbantransport.kar.nic.in

DRAWING NUMBER: TPE/APP/YZ/08/2021/PAP/KMR-1/04	REVISION: R0	DATE: JUN 2022	SHEET NUMBER: 04 OF 04
DESIGNED: PS	DRAWN: LLG	CHECKED: SK	

ISSUED ON BEHALF OF DIRECTORATE OF URBAN LAND TRANSPORT

Jun 08, 2022, 5:15pm
 File Name: Z:\TECHNICAL_SECTION\PROJECT_FOLDERS\AREA PARKING PLAN\2 YELAHANKA ZONE\REVISED\DESIGN\KODIGEHALLI MAIN ROAD\8005-8006 & 8007-8008\LOGO\CODE_HULLI MAIN ROAD - 1 (8005-8008).DWG

THIS DRAWING IS THE PROPERTY OF DULT AND SHALL NOT BE COPIED OR USED WITHOUT WRITTEN PERMISSION.
 PROVIDING QUALITY CONTROL AND QUALITY ASSURANCE, WHICH INCLUDES QUALITY OF MATERIALS USED AND WORKMANSHIP PROVIDED ALONG WITH SUPERVISION SHALL BE THE RESPONSIBILITY OF THE CONTRACTOR AND THE PROFESSIONALS INVOLVED FOR THE SUPERVISION OF CONSTRUCTION WORK BEFORE, DURING AND AFTER EXECUTION OF SUCH CONSTRUCTION WORK.

LEGEND:

- PROPOSED CENTER LINE
- EXISTING FOOTPATH
- LANE MARKING
- EXISTING SHOULDER
- ACCESS LANE MARKING
- EXISTING BUS STOP
- EDGE LANE MARKING
- EXISTING RAMP/ENTRANCE
- PROPOSED KERB LINE
- PROPOSED FOOTPATH
- PROPOSED SIGN BOARD (P1)
- PROPOSED CYCLE HUB
- PROPOSED SMMS HUB
- PROPOSED TWO WHEELER PARKING
- PROPOSED PWD (PERSON WITH DISABILITIES) PARKING
- PROPOSED AUTO RICKSHAW PARKING
- PROPOSED CAR PARKING
- PROPOSED LIGHT COMMERCIAL VEHICLE (LCV) PARKING
- PROPOSED HEAVY COMMERCIAL VEHICLE (HCV) PARKING
- PROPOSED LOADING/UNLOADING ZONE
- PROPOSED PICK-UP/DROP-OFF ZONE

PURPOSE OF ISSUE:
PARKING ARRANGEMENT PLAN

NOTES:

- ALL DIMENSION ARE IN METRES UNLESS MENTIONED OTHERWISE.
- DIMENSION ARE NOT TO BE SCALED, ONLY WRITTEN DIMENSION SHALL BE FOLLOWED.
- THE GENERAL ARRANGEMENT PLAN HAS BEEN PREPARED USING FIELD MEASUREMENT DRAWINGS.
- ANY MINOR CHANGES TO THE DRAWING REQUIRED CAN BE DONE TO BEST SUIT AS PER SITE CONDITIONS DURING EXECUTION.
- THESE DRAWINGS TO BE USED ONLY FOR PROVISION OF AREA PARKING PLAN ASSOCIATED INFRASTRUCTURE.
- ANY OTHER MANDATORY, WARNING AND INFORMATORY SIGNAGE BOARDS WHICH ARE REQUIRED AS PART OF ROAD SAFETY SHALL BE EXECUTED.
- THE PARKING SIGNAGES SHOULD BE INSTALLED AS PER THE PARKING SIGNAGE MANUAL, SHARED BY DULT.
- THE LOCATION OF SIGNAGE CAN BE ADJUSTED TO BEST SUIT AS PER SITE CONDITIONS DURING EXECUTION.

REVISION DETAILS	DATE	REV. NO.

SUBMITTED TO:
BRUHAT BENGALURU MAHANAGARA PALIKE

PROJECT TITLE:
AREA PARKING PLAN YELAHANKA ZONE - WARD NO. 9 VIDYARANYAPURA MAIN ROAD (9001-9002)

DRAWING TITLE:
PARKING ALLOCATION PLAN Ch. 0+000 to Ch. 0+500

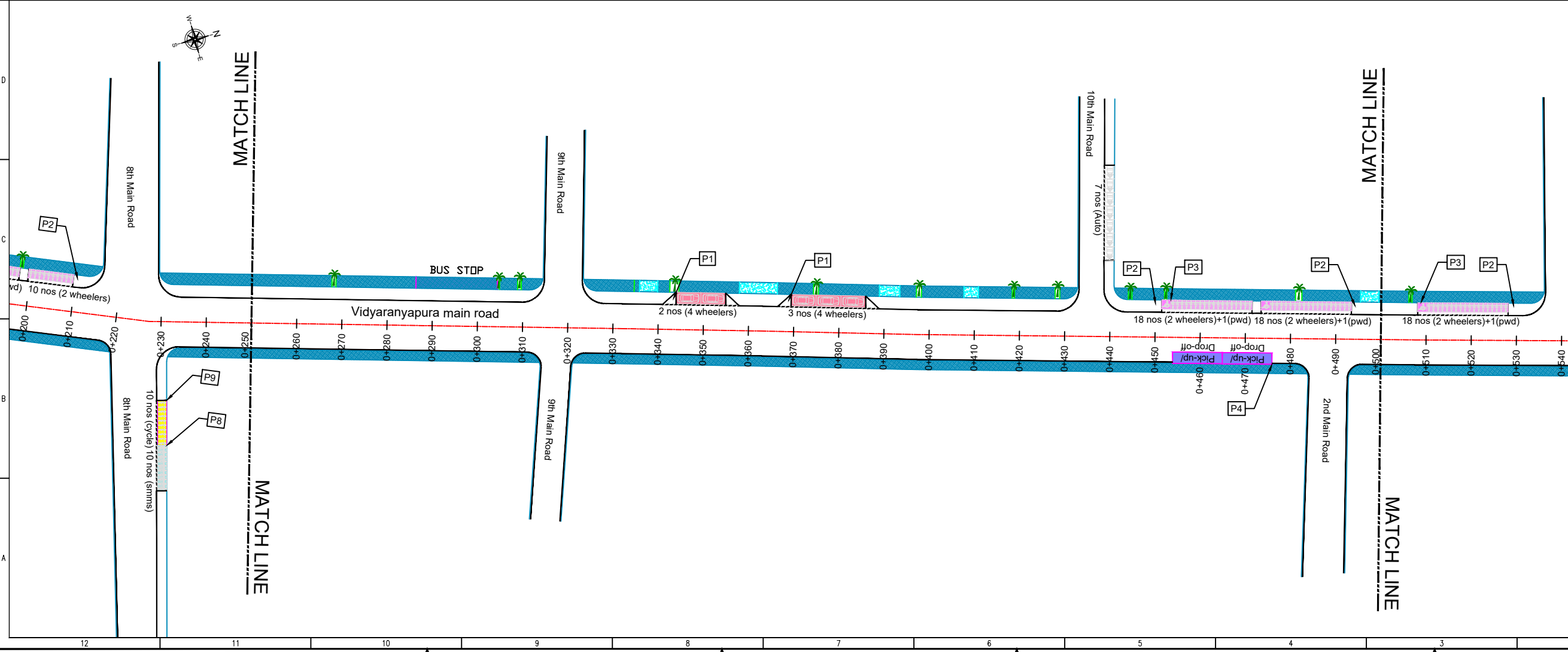
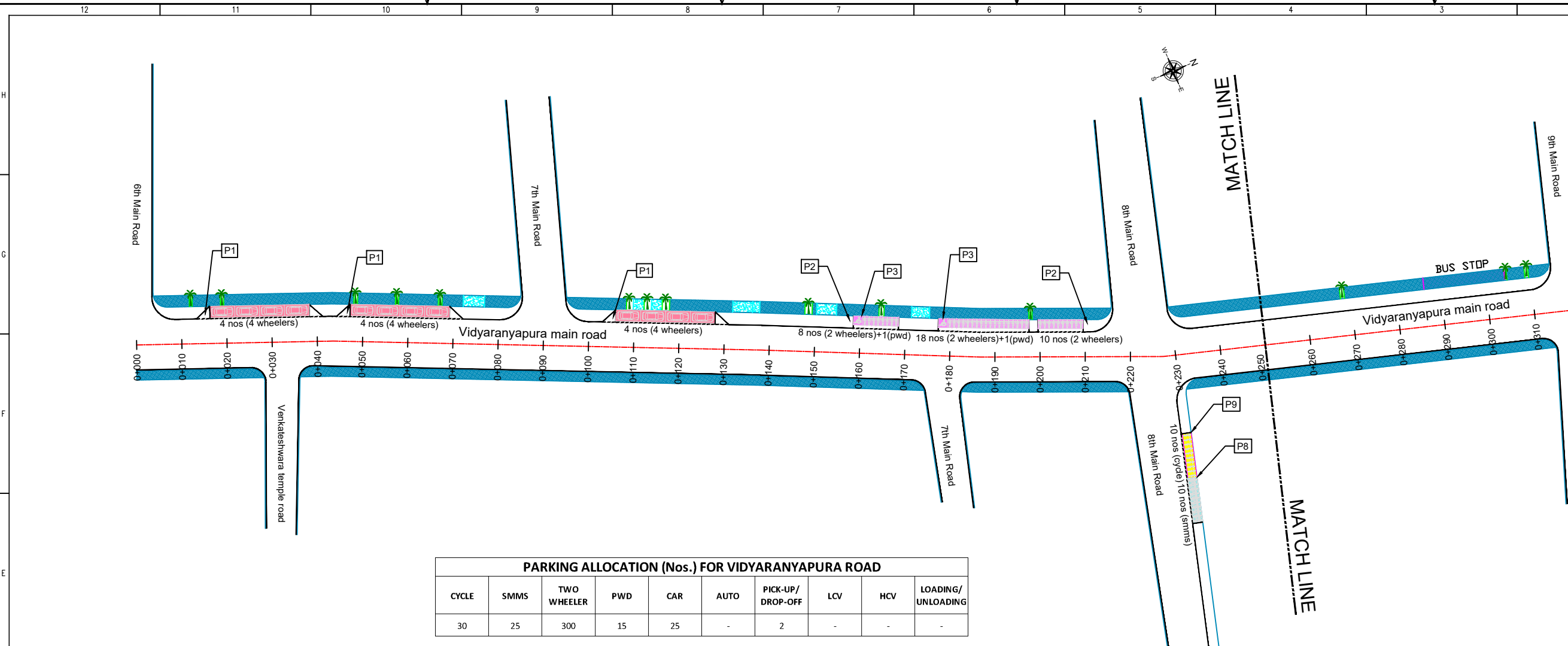


THIS DOCUMENT HAS BEEN PREPARED PURSUANT TO AND SUBJECT TO THE TERMS OF DULT. DULT ACCEPTS NO LIABILITY FOR ANY USE OF THIS DOCUMENT OR FOLLOWING DULT EXPRESS AGREEMENT TO SUCH USE OR ONLY FOR THE PURPOSES FOR WHICH IT WAS PREPARED.

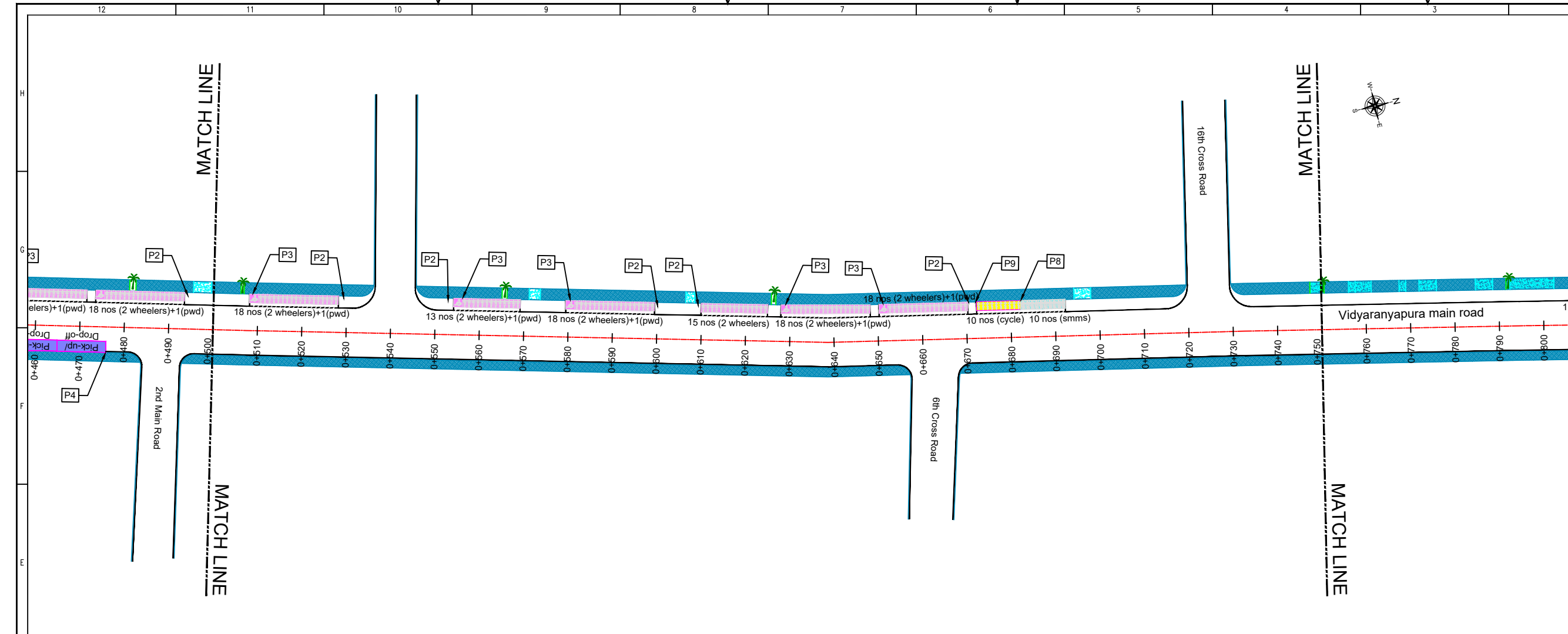
AUTHORITY:
Directorate of Urban Land Transport
 Urban Development Department (UDD)
 Government of Karnataka
 BMTCL, TTMC, 19 Block, 4th Floor,
 Shantinagar, K H Road, Bengaluru - 560027
 Tel: 080-22226627, Fax: 080-22226630
 Email: dult@bengaluru.gov.in
 www.urbantransport.kar.nic.in

DRAWING NUMBER: TPE/APP/YZ/08/2021/PAP/VMR/01	REVISION: R0	DATE: JUN 2022	SHEET NUMBER: 01 OF 03
DESIGNED: PS	DRAWN: PTG	CHECKED: SK	

ISSUED ON BEHALF OF DIRECTORATE OF URBAN LAND TRANSPORT



Jan 07, 2022 - 4:13pm
 P:\04 - YELAHANKA ZONE\PROJECT\TOUGHERSAREA PARKING PLAN\YELAHANKA ZONE\DETAILED DESIGN\01 VIDYARANYAPURA MAIN ROAD (9001-9002)
 P:\04 - YELAHANKA ZONE\PROJECT\TOUGHERSAREA PARKING PLAN\YELAHANKA ZONE\DETAILED DESIGN\01 VIDYARANYAPURA MAIN ROAD (9001-9002)



THIS DRAWING IS THE PROPERTY OF DULT AND SHALL NOT BE COPIED OR USED WITHOUT WRITTEN PERMISSION.
 PROVIDING QUALITY CONTROL AND QUALITY ASSURANCE, WHICH INCLUDES QUALITY OF MATERIALS USED AND WORKMANSHIP PROVIDED ALONG WITH SUPERVISION SHALL BE THE RESPONSIBILITY OF THE CONTRACTOR AND THE PROFESSIONALS INVOLVED FOR THE SUPERVISION OF CONSTRUCTION WORK BEFORE, DURING AND AFTER EXECUTION OF SUCH CONSTRUCTION WORK.

LEGEND:

- PROPOSED CENTER LINE
- LANE MARKING
- ACCESS LANE MARKING
- EDGE LANE MARKING
- PROPOSED KERB LINE
- PROPOSED FOOTPATH
- PROPOSED SIGN BOARD
- PROPOSED CYCLE HUB
- PROPOSED SIMS HUB
- PROPOSED TWO WHEELER PARKING
- PROPOSED PWD (PERSON WITH DISABILITIES) PARKING
- PROPOSED AUTO RICKSHAW PARKING
- PROPOSED CAR PARKING
- PROPOSED LIGHT COMMERCIAL VEHICLE (LCV) PARKING
- PROPOSED HEAVY COMMERCIAL VEHICLE (HCV) PARKING
- PROPOSED LOADING/UNLOADING ZONE
- PROPOSED PICK-UP/DROP-OFF ZONE
- EXISTING FOOTPATH
- EXISTING SHOULDER
- EXISTING BUS STOP
- EXISTING RAMP/ENTRANCE

PARKING ARRANGEMENT PLAN

NOTES:

- ALL DIMENSION ARE IN METRES UNLESS MENTIONED OTHERWISE.
- DIMENSION ARE NOT TO BE SCALED, ONLY WRITTEN DIMENSION SHALL BE FOLLOWED.
- THE GENERAL ARRANGEMENT PLAN HAS BEEN PREPARED USING FIELD MEASUREMENT DRAWINGS.
- ANY MINOR CHANGES TO THE DRAWING REQUIRED CAN BE DONE TO BEST SUIT AS PER SITE CONDITIONS DURING EXECUTION.
- THESE DRAWINGS TO BE USED ONLY FOR PROVISION OF AREA PARKING PLAN ASSOCIATED INFRASTRUCTURE.
- ANY OTHER MANDATORY, WARNING AND INFORMATORY SIGNAGE BOARDS WHICH ARE REQUIRED AS PART OF ROAD SAFETY SHALL BE EXECUTED.
- THE PARKING SIGNAGES SHOULD BE INSTALLED AS PER THE PARKING SIGNAGE MANUAL, SHARED BY DULT.
- THE LOCATION OF SIGNAGE CAN BE ADJUSTED TO BEST SUIT AS PER SITE CONDITIONS DURING EXECUTION.

REVISION DETAILS	DATE	REV. NO.

SUBMITTED TO:

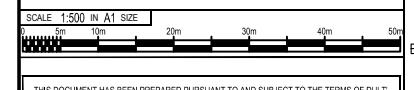
BRUHAT BENGALURU MAHANAGARA PALIKE

PROJECT TITLE:

AREA PARKING PLAN YELAHANKA ZONE - WARD NO. 9 VIDYARANYAPURA MAIN ROAD (9001-9002)

DRAWING TITLE:

PARKING ALLOCATION PLAN Ch. 0+500 to Ch. 1+000



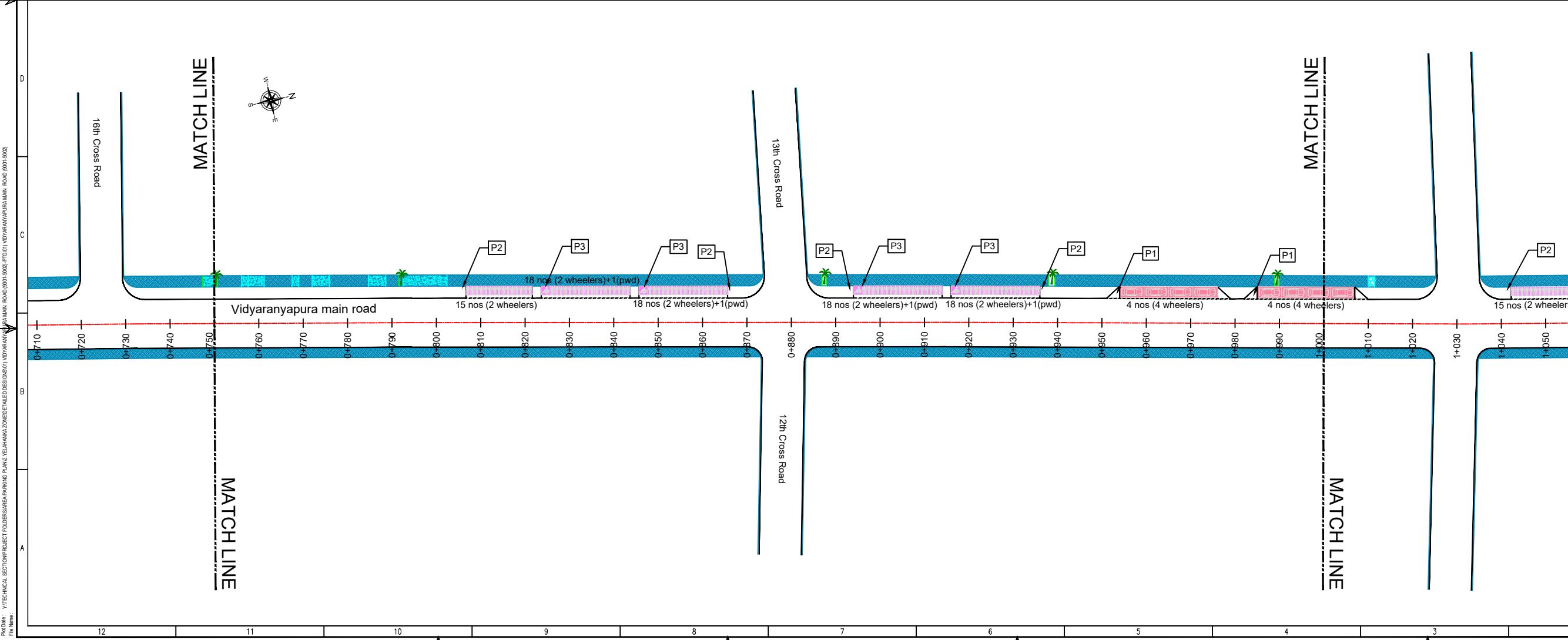
THIS DOCUMENT HAS BEEN PREPARED PURSUANT TO AND SUBJECT TO THE TERMS OF DULT. DULT ACCEPTS NO LIABILITY FOR ANY USE OF THIS DOCUMENT OR FOLLOWING DULT EXPRESS AGREEMENT TO SUCH USE OR ONLY FOR THE PURPOSES FOR WHICH IT WAS PREPARED.

AUTHORITY: Directorate of Urban Land Transport
 Urban Development Department (UDD)
 Government of Karnataka
 BMTCL, TTMC, B Block, 4th Floor,
 Shantinagar, K H Road, Bengaluru - 560027
 Tel: 080-22226627, Fax: 080-22226630
 Email: dult@bengaluru.gov.in
 www.urbantransport.kar.nic.in

DRAWING NUMBER	REVISION	DATE	SHEET NUMBER
TPE/APPYZ/08/2021/PAP/VMR/02	R0	JUN 2022	02 OF 03

DESIGNED	DRAWN	CHECKED
PS	PTG	SK

ISSUED ON BEHALF OF DIRECTORATE OF URBAN LAND TRANSPORT



PARKING ALLOCATION PLAN

Ch. 0+500 to Ch. 1+000

SCALE: 1:500 IN A1 SIZE

THIS DOCUMENT HAS BEEN PREPARED PURSUANT TO AND SUBJECT TO THE TERMS OF DULT. DULT ACCEPTS NO LIABILITY FOR ANY USE OF THIS DOCUMENT OR FOLLOWING DULT EXPRESS AGREEMENT TO SUCH USE OR ONLY FOR THE PURPOSES FOR WHICH IT WAS PREPARED.

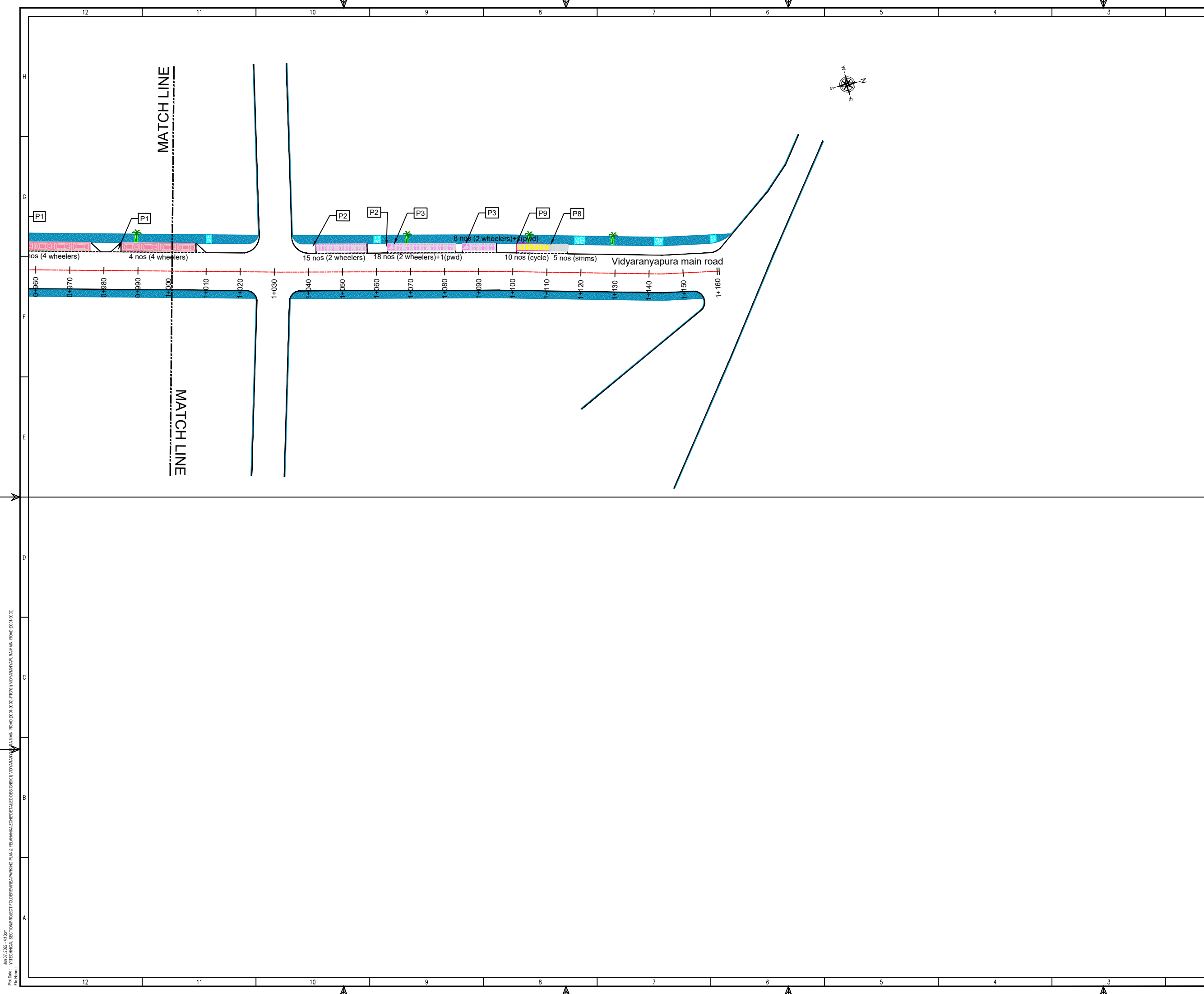
AUTHORITY: Directorate of Urban Land Transport
 Urban Development Department (UDD)
 Government of Karnataka
 BMTCL, TTMC, B Block, 4th Floor,
 Shantinagar, K H Road, Bengaluru - 560027
 Tel: 080-22226627, Fax: 080-22226630
 Email: dult@bengaluru.gov.in
 www.urbantransport.kar.nic.in

DRAWING NUMBER	REVISION	DATE	SHEET NUMBER
TPE/APPYZ/08/2021/PAP/VMR/02	R0	JUN 2022	02 OF 03

DESIGNED	DRAWN	CHECKED
PS	PTG	SK

ISSUED ON BEHALF OF DIRECTORATE OF URBAN LAND TRANSPORT

Jun 07, 2022 - 4:13pm
 Project Name: TECHNICAL SECTION PROJECT TOUGHERSARA PARKING PLANS, YELAHANKA ZONE (BETWEEN 9001 AND 9002)
 File Name:



THIS DRAWING IS THE PROPERTY OF DULT AND SHALL NOT BE COPIED OR USED WITHOUT WRITTEN PERMISSION.
 PROVIDING QUALITY CONTROL AND QUALITY ASSURANCE, WHICH INCLUDES QUALITY OF MATERIALS USED AND WORKMANSHIP PROVIDED ALONG WITH SUPERVISION SHALL BE THE RESPONSIBILITY OF THE CONTRACTOR AND THE PROFESSIONALS INVOLVED FOR SUPERVISION OF CONSTRUCTION WORK BEFORE, DURING AND AFTER EXECUTION OF SUCH CONSTRUCTION WORK.

LEGEND:

- : PROPOSED CENTER LINE
- - - : LANE MARKING
- - - : ACCESS LANE MARKING
- : EDGE LANE MARKING
- : PROPOSED KERB LINE
- : PROPOSED FOOTPATH
- [P1] : PROPOSED SIGN BOARD
- [CYCLE] : PROPOSED CYCLE HUB
- [SMMS] : PROPOSED SMMS HUB
- [2WHEELER] : PROPOSED TWO WHEELER PARKING
- [PWD] : PROPOSED PWD (PERSON WITH DISABILITIES) PARKING
- [RICKSHAW] : PROPOSED AUTO RICKSHAW PARKING
- [CAR] : PROPOSED CAR PARKING
- [LCV] : PROPOSED LIGHT COMMERCIAL VEHICLE (LCV) PARKING
- [HCV] : PROPOSED HEAVY COMMERCIAL VEHICLE (HCV) PARKING
- [LOADING] : PROPOSED LOADING/UNLOADING ZONE
- [PICKUP] : PROPOSED PICK-UP/DROP-OFF ZONE
- [SHOULDER] : EXISTING SHOULDER
- [FOOTPATH] : EXISTING FOOTPATH
- [BUS STOP] : EXISTING BUS STOP
- [RAMP] : EXISTING RAMP/ENTRANCE

PURPOSE OF ISSUE:
PARKING ARRANGEMENT PLAN

NOTES:

- ALL DIMENSION ARE IN METRES UNLESS MENTIONED OTHERWISE.
- DIMENSION ARE NOT TO BE SCALED, ONLY WRITTEN DIMENSION SHALL BE FOLLOWED.
- THE GENERAL ARRANGEMENT PLAN HAS BEEN PREPARED USING FIELD MEASUREMENT DRAWINGS.
- ANY MINOR CHANGES TO THE DRAWING REQUIRED CAN BE DONE TO BEST SUIT AS PER SITE CONDITIONS DURING EXECUTION.
- THESE DRAWINGS TO BE USED ONLY FOR PROVISION OF AREA PARKING PLAN ASSOCIATED INFRASTRUCTURE.
- ANY OTHER MANDATORY, WARNING AND INFORMATORY SIGNAGE BOARDS WHICH ARE REQUIRED AS PART OF ROAD SAFETY SHALL BE EXECUTED.
- THE PARKING SIGNAGES SHOULD BE INSTALLED AS PER THE PARKING SIGNAGE MANUAL SHARED BY DULT.
- THE LOCATION OF SIGNAGE CAN BE ADJUSTED TO BEST SUIT AS PER SITE CONDITIONS DURING EXECUTION.

REVISION DETAILS	DATE	REV. NO

SUBMITTED TO:
BRUHAT BENGALURU MAHANAGARA PALIKE

PROJECT TITLE:
AREA PARKING PLAN YELAHANKA ZONE - WARD NO. 9 VIDYARANYAPURA MAIN ROAD (9001-9002)

DRAWING TITLE:
PARKING ALLOCATION PLAN Ch. 1+000 to Ch. 1+160



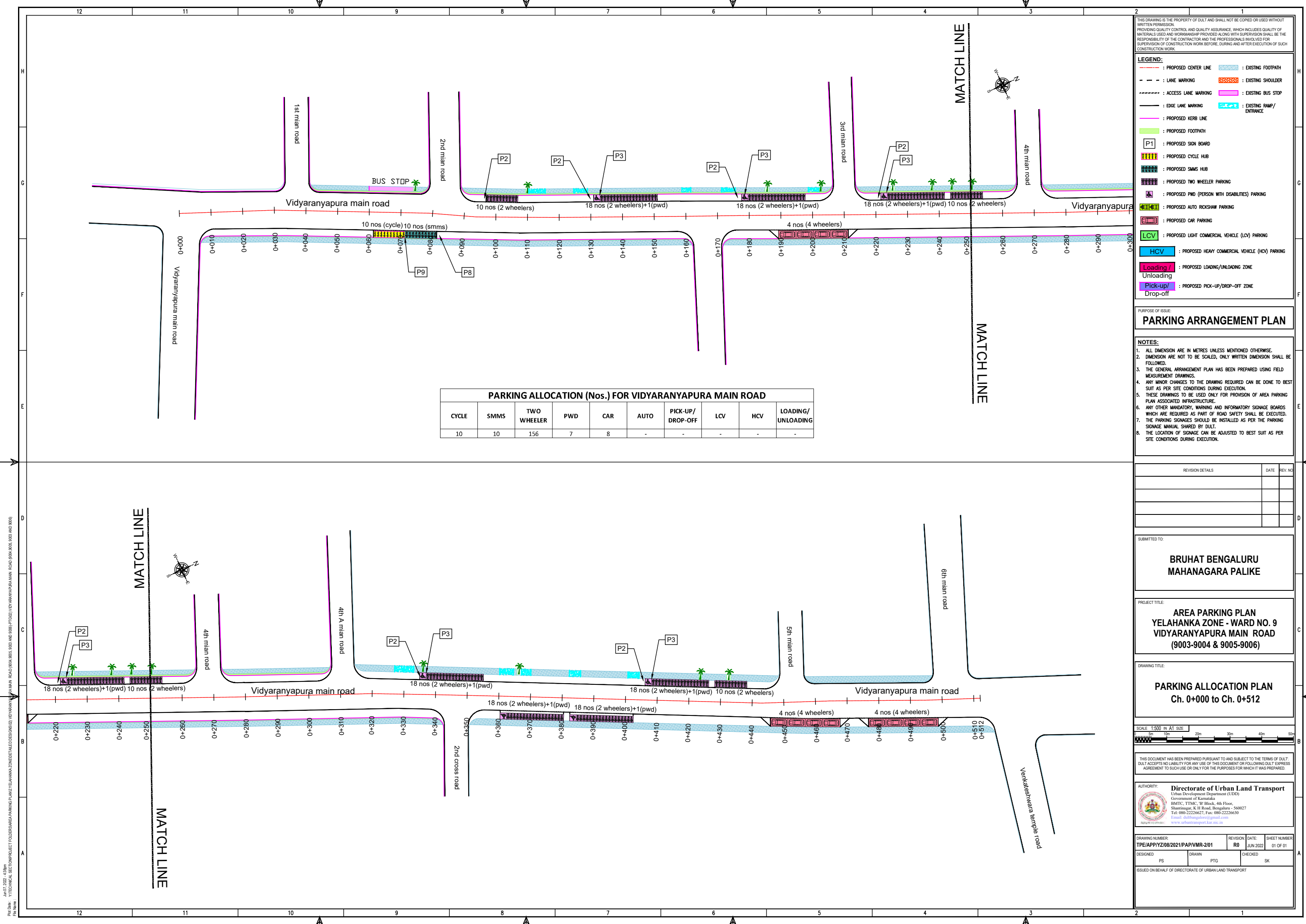
THIS DOCUMENT HAS BEEN PREPARED PURSUANT TO AND SUBJECT TO THE TERMS OF DULT. DULT ACCEPTS NO LIABILITY FOR ANY USE OF THIS DOCUMENT OR FOLLOWING DULT EXPRESS AGREEMENT TO SUCH USE OR ONLY FOR THE PURPOSES FOR WHICH IT WAS PREPARED.

AUTHORITY:
Directorate of Urban Land Transport
 Urban Development Department (UDD)
 Government of Karnataka
 BMTCL, TTMC, 19 Block, 4th Floor,
 Shantinagar, K H Road, Bengaluru - 560027
 Tel: 080-22226627, Fax: 080-22226630
 Email: dult@bengaluru.gov.in
 www.urbantransport.kar.nic.in

DRAWING NUMBER: TPE/APPYZ/08/2021/PAP/VMR/03	REVISION: R0	DATE: JUN 2022	SHEET NUMBER: 03 OF 03
DESIGNED: PS	DRAWN: PTG	CHECKED: SK	

ISSUED ON BEHALF OF DIRECTORATE OF URBAN LAND TRANSPORT

Jun 07, 2022 - 4:13pm
 PLOT NO: YTECHNICAL SECTION/PROJECT TOLUERSWARA PARKING PLANS, YELAHANKA ZONE/DETAILED DESIGN/01 VIDYARANYAPURA MAIN ROAD (9001-9002)
 FILE NAME:



PARKING ALLOCATION (Nos.) FOR VIDYARANYAPURA MAIN ROAD

CYCLE	SMMS	TWO WHEELER	PWD	CAR	AUTO	PICK-UP/DROP-OFF	LCV	HCV	LOADING/UNLOADING
10	10	156	7	8	-	-	-	-	-

THIS DRAWING IS THE PROPERTY OF DULT AND SHALL NOT BE COPIED OR USED WITHOUT WRITTEN PERMISSION. PROVIDING QUALITY CONTROL AND QUALITY ASSURANCE, WHICH INCLUDES QUALITY OF MATERIALS USED AND WORKMANSHIP PROVIDED ALONG WITH SUPERVISION SHALL BE THE RESPONSIBILITY OF THE CONTRACTOR AND THE PROFESSIONALS INVOLVED FOR THE SUPERVISION OF CONSTRUCTION WORK BEFORE, DURING AND AFTER EXECUTION OF SUCH CONSTRUCTION WORK.

LEGEND:

- : PROPOSED CENTER LINE
- - - : LANE MARKING
- - - : ACCESS LANE MARKING
- : EDGE LANE MARKING
- : PROPOSED KERB LINE
- : PROPOSED FOOTPATH
- : PROPOSED SIGN BOARD
- : PROPOSED CYCLE HUB
- : PROPOSED SMMS HUB
- : PROPOSED TWO WHEELER PARKING
- : PROPOSED PWD (PERSON WITH DISABILITIES) PARKING
- : PROPOSED AUTO RICKSHAW PARKING
- : PROPOSED CAR PARKING
- : PROPOSED LIGHT COMMERCIAL VEHICLE (LCV) PARKING
- : PROPOSED HEAVY COMMERCIAL VEHICLE (HCV) PARKING
- : PROPOSED LOADING/UNLOADING ZONE
- : PROPOSED PICK-UP/DROP-OFF ZONE
- : EXISTING FOOTPATH
- : EXISTING SHOULDER
- : EXISTING BUS STOP
- : EXISTING RAMP/ENTRANCE

PURPOSE OF ISSUE:
PARKING ARRANGEMENT PLAN

NOTES:

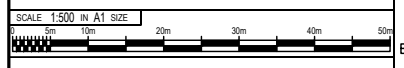
1. ALL DIMENSION ARE IN METRES UNLESS MENTIONED OTHERWISE.
2. DIMENSION ARE NOT TO BE SCALED, ONLY WRITTEN DIMENSION SHALL BE FOLLOWED.
3. THE GENERAL ARRANGEMENT PLAN HAS BEEN PREPARED USING FIELD MEASUREMENT DRAWINGS.
4. ANY MINOR CHANGES TO THE DRAWING REQUIRED CAN BE DONE TO BEST SUIT AS PER SITE CONDITIONS DURING EXECUTION.
5. THESE DRAWINGS TO BE USED ONLY FOR PROVISION OF AREA PARKING PLAN ASSOCIATED INFRASTRUCTURE.
6. ANY OTHER MANDATORY, WARNING AND INFORMATORY SIGNAGE BOARDS WHICH ARE REQUIRED AS PART OF ROAD SAFETY SHALL BE EXECUTED.
7. THE PARKING SIGNAGES SHOULD BE INSTALLED AS PER THE PARKING SIGNAGE MANUAL, SHARED BY DULT.
8. THE LOCATION OF SIGNAGE CAN BE ADJUSTED TO BEST SUIT AS PER SITE CONDITIONS DURING EXECUTION.

REVISION DETAILS	DATE	REV. NO

SUBMITTED TO:
BRUHAT BENGALURU MAHANAGARA PALIKE

PROJECT TITLE:
AREA PARKING PLAN YELAHANKA ZONE - WARD NO. 9 VIDYARANYAPURA MAIN ROAD (9003-9004 & 9005-9006)

DRAWING TITLE:
PARKING ALLOCATION PLAN Ch. 0+000 to Ch. 0+512



THIS DOCUMENT HAS BEEN PREPARED PURSUANT TO AND SUBJECT TO THE TERMS OF DULT. DULT ACCEPTS NO LIABILITY FOR ANY USE OF THIS DOCUMENT OR FOLLOWING DULT EXPRESS AGREEMENT TO SUCH USE OR ONLY FOR THE PURPOSES FOR WHICH IT WAS PREPARED.

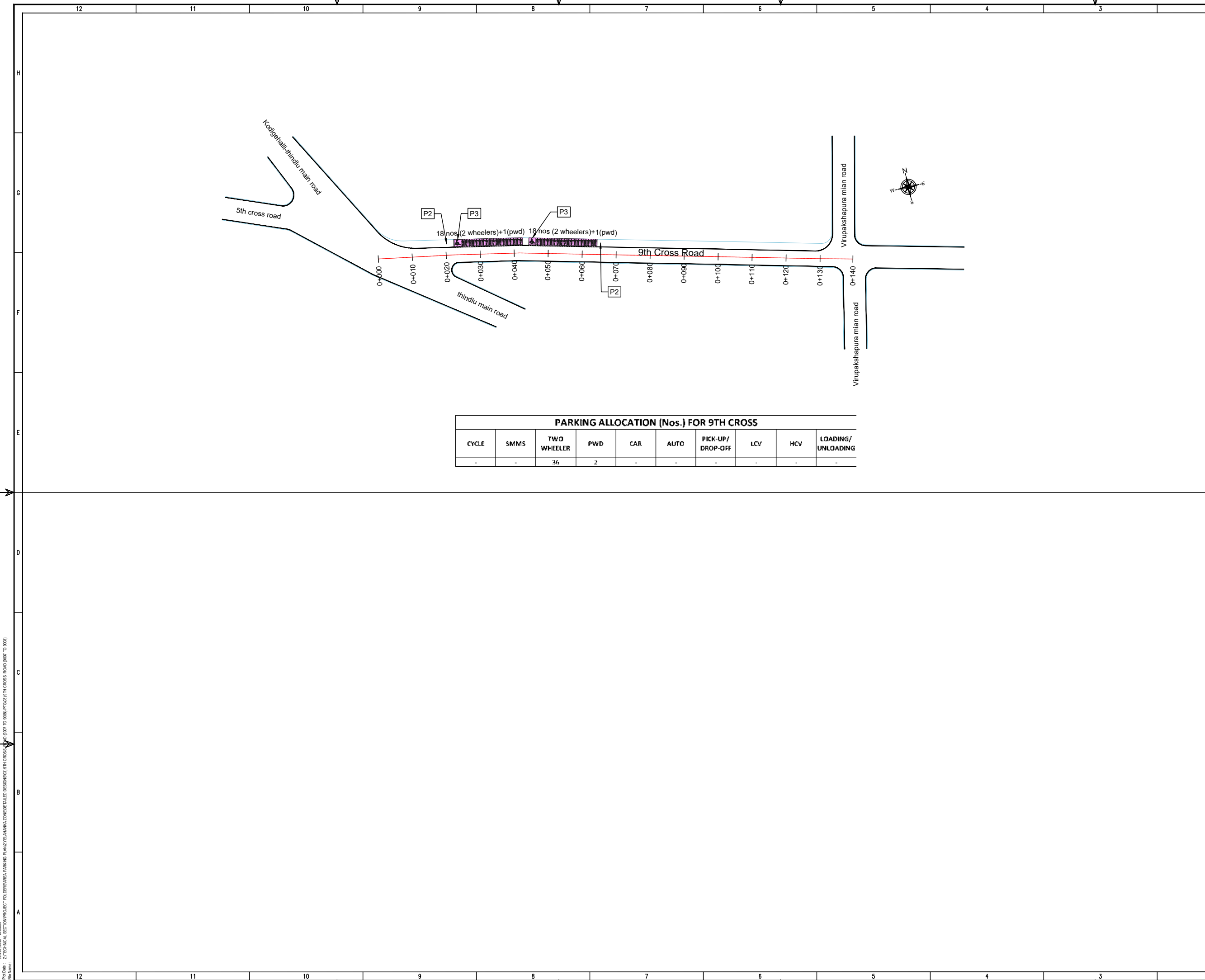
AUTHORITY:
Directorate of Urban Land Transport
Urban Development Department (UDD)
Government of Karnataka
BMTCL, TTMC, 19 Block, 4th Floor,
Shantinagar, K H Road, Bengaluru - 560027
Tel: 080-22226627, Fax: 080-22226630
Email: udl@bmtcl.gov.in
www.urbantransport.kar.nic.in

DRAWING NUMBER:	REVISION:	DATE:	SHEET NUMBER:
TPE/APP/YZ/08/2021/PAP/VMR-2/01	R0	JUN 2022	01 OF 01
DESIGNED: PS	DRAWN: PTG	CHECKED: SK	

ISSUED ON BEHALF OF DIRECTORATE OF URBAN LAND TRANSPORT

Jun 07, 2022 - 4:38pm
 PLOT NO: 1
 PROJECT: TECHNICAL SECTION PROJECT TOLERABLES PARKING PLAN YELAHANKA ZONE (WARD NO. 9) VIDYARANYAPURA MAIN ROAD (9003-9004 AND 9005-9006)
 FILE NAME:

Jun 08, 2022 - 10:28am
 P:\08 - 2\TECHNICAL SECTION\PROJECT FOLDER\BANGALURU PARKING PLAN\YELAHANKA\ZONED\TAILED\DESIGNED\08\9TH CROSS\ROAD (007 TO 008)\9TH CROSS\ROAD (007 TO 008)\9TH CROSS\ROAD (007 TO 008)\9TH CROSS\ROAD (007 TO 008)



THIS DRAWING IS THE PROPERTY OF DULT AND SHALL NOT BE COPIED OR USED WITHOUT WRITTEN PERMISSION.
 PROVIDING QUALITY CONTROL AND QUALITY ASSURANCE, WHICH INCLUDES QUALITY OF MATERIALS USED AND WORKMANSHIP PROVIDED ALONG WITH SUPERVISION SHALL BE THE RESPONSIBILITY OF THE CONTRACTOR AND THE PROFESSIONALS INVOLVED FOR SUPERVISION OF CONSTRUCTION WORK BEFORE, DURING AND AFTER EXECUTION OF SUCH CONSTRUCTION WORK.

LEGEND:

- · — · — · : PROPOSED CENTER LINE
- - - : LANE MARKING
- - - - - : ACCESS LANE MARKING
- : EDGE LANE MARKING
- : PROPOSED KERB LINE
- [P1] : PROPOSED SIGN BOARD
- [C] : PROPOSED CYCLE HUB
- [S] : PROPOSED SMMS HUB
- [T] : PROPOSED TWO WHEELER PARKING
- [P] : PROPOSED PWD (PERSON WITH DISABILITIES) PARKING
- [A] : PROPOSED AUTO RICKSHAW PARKING
- [C] : PROPOSED CAR PARKING
- [LCV] : PROPOSED LIGHT COMMERCIAL VEHICLE (LCV) PARKING
- [HCV] : PROPOSED HEAVY COMMERCIAL VEHICLE (HCV) PARKING
- [L/U] : PROPOSED LOADING/UNLOADING ZONE
- [P/D] : PROPOSED PICK-UP/DROP-OFF ZONE
- [E] : EXISTING FOOTPATH
- [S] : EXISTING SHOULDER
- [B] : EXISTING BUS STOP
- [R] : EXISTING RAMP/ENTRANCE

PARKING ALLOCATION (Nos.) FOR 9TH CROSS

CYCLE	SMMS	TWO WHEELER	PWD	CAR	AUTO	PICK-UP/ DROP-OFF	LCV	HCV	LOADING/ UNLOADING
-	-	36	2	-	-	-	-	-	-

PURPOSE OF ISSUE:
PARKING ARRANGEMENT PLAN

NOTES:

1. ALL DIMENSION ARE IN METRES UNLESS MENTIONED OTHERWISE.
2. DIMENSION ARE NOT TO BE SCALED, ONLY WRITTEN DIMENSION SHALL BE FOLLOWED.
3. THE GENERAL ARRANGEMENT PLAN HAS BEEN PREPARED USING FIELD MEASUREMENT DRAWINGS.
4. ANY MINOR CHANGES TO THE DRAWING REQUIRED CAN BE DONE TO BEST SUIT AS PER SITE CONDITIONS DURING EXECUTION.
5. THESE DRAWINGS TO BE USED ONLY FOR PROVISION OF AREA PARKING PLAN ASSOCIATED INFRASTRUCTURE.
6. ANY OTHER MANDATORY, WARNING AND INFORMATORY SIGNAGE BOARDS WHICH ARE REQUIRED AS PART OF ROAD SAFETY SHALL BE EXECUTED.
7. THE PARKING SIGNAGES SHOULD BE INSTALLED AS PER THE PARKING SIGNAGE MANUAL SHARED BY DULT.
8. THE LOCATION OF SIGNAGE CAN BE ADJUSTED TO BEST SUIT AS PER SITE CONDITIONS DURING EXECUTION.

REVISION DETAILS	DATE	REV. NO.

SUBMITTED TO:
BRUHAT BENGALURU MAHANAGARA PALIKE

PROJECT TITLE:
AREA PARKING PLAN YELAHANKA ZONE - WARD NO. 9 9TH CROSS ROAD (9007-9008)

DRAWING TITLE:
PARKING ALLOCATION PLAN Ch. 0+000 to Ch. 0+140



THIS DOCUMENT HAS BEEN PREPARED PURSUANT TO AND SUBJECT TO THE TERMS OF DULT. DULT ACCEPTS NO LIABILITY FOR ANY USE OF THIS DOCUMENT OR FOLLOWING DULT EXPRESS AGREEMENT TO SUCH USE OR ONLY FOR THE PURPOSES FOR WHICH IT WAS PREPARED.

AUTHORITY:
Directorate of Urban Land Transport
 Urban Development Department (UDD)
 Government of Karnataka
 BMTCL, T.T.M.C., 'B' Block, 4th Floor,
 Shantinagar, K.H. Road, Bangalore - 560027
 Tel: 080-22226627, Fax: 080-22226630
 Email: dultbangalore@gmail.com
 www.urbantransport.kar.nic.in

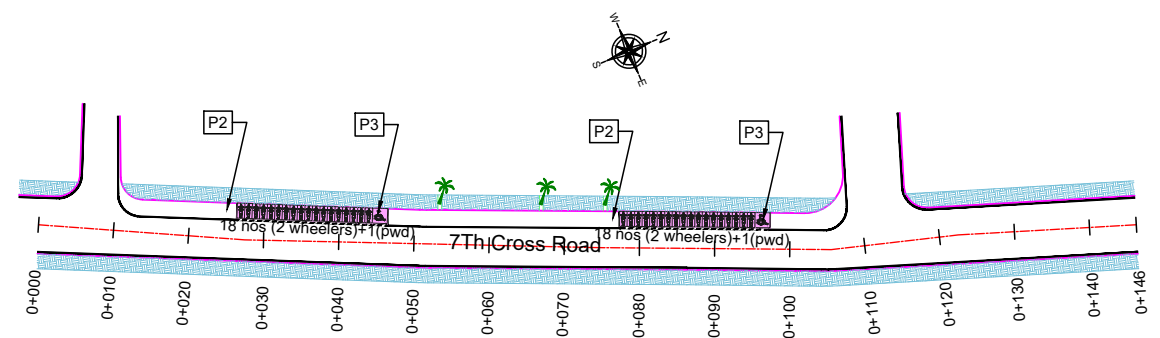
DRAWING NUMBER:	REVISION:	DATE:	SHEET NUMBER:
TPE/APP/YZ/08/2021/PAP/BCR/01	R0	JUN 2022	01 OF 01
DESIGNED: PS	DRAWN: PTG	CHECKED: SK	

ISSUED ON BEHALF OF DIRECTORATE OF URBAN LAND TRANSPORT

THIS DRAWING IS THE PROPERTY OF DULT AND SHALL NOT BE COPIED OR USED WITHOUT WRITTEN PERMISSION.
 PROVIDING QUALITY CONTROL AND QUALITY ASSURANCE, WHICH INCLUDES QUALITY OF MATERIALS USED AND WORKMANSHIP PROVIDED ALONG WITH SUPERVISION SHALL BE THE RESPONSIBILITY OF THE CONTRACTOR AND THE PROFESSIONALS INVOLVED FOR SUPERVISION OF CONSTRUCTION WORK BEFORE, DURING AND AFTER EXECUTION OF SUCH CONSTRUCTION WORK.

LEGEND:

---	: PROPOSED CENTER LINE	---	: EXISTING FOOTPATH
- - -	: LANE MARKING	---	: EXISTING SHOULDER
---	: ACCESS LANE MARKING	---	: EXISTING BUS STOP
---	: EDGE LANE MARKING	---	: EXISTING RAMP/ENTRANCE
---	: PROPOSED KERB LINE		
---	: PROPOSED FOOTPATH		
[P1]	: PROPOSED SIGN BOARD		
[---]	: PROPOSED CYCLE HUB		
[---]	: PROPOSED SMMS HUB		
[---]	: PROPOSED TWO WHEELER PARKING		
[---]	: PROPOSED PWD (PERSON WITH DISABILITIES) PARKING		
[---]	: PROPOSED AUTO RICKSHAW PARKING		
[---]	: PROPOSED CAR PARKING		
[---]	: PROPOSED LIGHT COMMERCIAL VEHICLE (LCV) PARKING		
[---]	: PROPOSED HEAVY COMMERCIAL VEHICLE (HCV) PARKING		
[---]	: PROPOSED LOADING/UNLOADING ZONE		
[---]	: PROPOSED PICK-UP/DROP-OFF ZONE		



PARKING ALLOCATION (Nos.) FOR 7TH CROSS ROAD									
CYCLE	SMMS	TWO WHEELER	PWD	CAR	AUTO	PICK-UP/DROP-OFF	LCV	HCV	LOADING/UNLOADING
-	-	36	2	-	-	-	-	-	-

PURPOSE OF ISSUE:
PARKING ARRANGEMENT PLAN

NOTES:

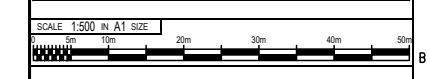
- ALL DIMENSION ARE IN METRES UNLESS MENTIONED OTHERWISE.
- DIMENSION ARE NOT TO BE SCALED, ONLY WRITTEN DIMENSION SHALL BE FOLLOWED.
- THE GENERAL ARRANGEMENT PLAN HAS BEEN PREPARED USING FIELD MEASUREMENT DRAWINGS.
- ANY MINOR CHANGES TO THE DRAWING REQUIRED CAN BE DONE TO BEST SUIT AS PER SITE CONDITIONS DURING EXECUTION.
- THESE DRAWINGS TO BE USED ONLY FOR PROVISION OF AREA PARKING PLAN ASSOCIATED INFRASTRUCTURE.
- ANY OTHER MANDATORY, WARNING AND INFORMATORY SIGNAGE BOARDS WHICH ARE REQUIRED AS PART OF ROAD SAFETY SHALL BE EXECUTED.
- THE PARKING SIGNAGES SHOULD BE INSTALLED AS PER THE PARKING SIGNAGE MANUAL SHARED BY DULT.
- THE LOCATION OF SIGNAGE CAN BE ADJUSTED TO BEST SUIT AS PER SITE CONDITIONS DURING EXECUTION.

REVISION DETAILS	DATE	REV. NO.

SUBMITTED TO:
BRUHAT BENGALURU MAHANAGARA PALIKE

PROJECT TITLE:
**AREA PARKING PLAN
 YELAHANKA ZONE - WARD NO.09
 7Th Cross Road (9013-9014)**

DRAWING TITLE:
**PARKING ALLOCATION PLAN
 Ch. 0+000 to Ch. 0+146**



THIS DOCUMENT HAS BEEN PREPARED PURSUANT TO AND SUBJECT TO THE TERMS OF DULT. DULT ACCEPTS NO LIABILITY FOR ANY USE OF THIS DOCUMENT OR FOLLOWING DULT EXPRESS AGREEMENT TO SUCH USE OR ONLY FOR THE PURPOSES FOR WHICH IT WAS PREPARED.

AUTHORITY:
Directorate of Urban Land Transport
 Urban Development Department (UDD)
 Government of Karnataka
 BMTCL, T.T.M.C., 'B' Block, 4th Floor,
 Shaminagar, K.H. Road, Bengaluru - 560027
 Tel: 080-22226627, Fax: 080-22226630
 Email: dult@bangalore.gov.in
 www.urbantransport.kar.nic.in

DRAWING NUMBER:	REVISION:	DATE:	SHEET NUMBER:
TPE/APP/YZ/08/2021/PAP/7CR/01	R0	JUN 2022	1 OF 1
DESIGNED: PS	DRAWN: BDN	CHECKED:	SK

ISSUED ON BEHALF OF DIRECTORATE OF URBAN LAND TRANSPORT

Jun 08, 2022 - 10:38am
 P:\01\01\Z\TECHNICAL SECTION\PROJECT FOLDER\BANGALURU MAHANAGARA PALIKE\YELAHANKA ZONE\AREA PARKING ARRANGEMENT\7TH CROSS ROAD\13\9013-9014\BDM\7TH CROSS ROAD
 01/08/2022 10:38 AM



THIS DRAWING IS THE PROPERTY OF DULT AND SHALL NOT BE COPIED OR USED WITHOUT WRITTEN PERMISSION. PROVIDING QUALITY CONTROL AND QUALITY ASSURANCE, WHICH INCLUDES QUALITY OF MATERIALS USED AND WORKMANSHIP PROVIDED ALONG WITH SUPERVISION SHALL BE THE RESPONSIBILITY OF THE CONTRACTOR AND THE PROFESSIONALS INVOLVED FOR SUPERVISION OF CONSTRUCTION WORK BEFORE, DURING AND AFTER EXECUTION OF SUCH CONSTRUCTION WORK.

LEGEND:

- : PROPOSED CENTER LINE
- - - : LANE MARKING
- - - : ACCESS LANE MARKING
- : EDGE LANE MARKING
- : PROPOSED KERB LINE
- : PROPOSED FOOTPATH
- : PROPOSED SIGN BOARD
- : PROPOSED CYCLE HUB
- : PROPOSED SMNS HUB
- : PROPOSED TWO WHEELER PARKING
- : PROPOSED PWD (PERSON WITH DISABILITIES) PARKING
- : PROPOSED AUTO RICKSHAW PARKING
- : PROPOSED CAR PARKING
- : PROPOSED LIGHT COMMERCIAL VEHICLE (LCV) PARKING
- : PROPOSED HEAVY COMMERCIAL VEHICLE (HCV) PARKING
- : PROPOSED LOADING/UNLOADING ZONE
- : PROPOSED PICK-UP/DROP-OFF ZONE
- : EXISTING FOOTPATH
- : EXISTING SHOULDER
- : EXISTING BUS STOP
- : EXISTING RAMP/ENTRANCE

PARKING ARRANGEMENT PLAN

NOTES:

- ALL DIMENSION ARE IN METRES UNLESS MENTIONED OTHERWISE.
- DIMENSION ARE NOT TO BE SCALED, ONLY WRITTEN DIMENSION SHALL BE FOLLOWED.
- THE GENERAL ARRANGEMENT PLAN HAS BEEN PREPARED USING FIELD MEASUREMENT DRAWINGS.
- ANY MINOR CHANGES TO THE DRAWING REQUIRED CAN BE DONE TO BEST SUIT AS PER SITE CONDITIONS DURING EXECUTION.
- THESE DRAWINGS TO BE USED ONLY FOR PROVISION OF AREA PARKING PLAN ASSOCIATED INFRASTRUCTURE.
- ANY OTHER MANDATORY, WARNING AND INFORMATORY SIGNAGE BOARDS WHICH ARE REQUIRED AS PART OF ROAD SAFETY SHALL BE EXECUTED.
- THE PARKING SIGNAGES SHOULD BE INSTALLED AS PER THE PARKING SIGNAGE MANUAL SHARED BY DULT.
- THE LOCATION OF SIGNAGE CAN BE ADJUSTED TO BEST SUIT AS PER SITE CONDITIONS DURING EXECUTION.

REVISION DETAILS	DATE	REV NO

BRUHAT BENGALURU MAHANAGARA PALIKE

AREA PARKING PLAN YELAHANKA ZONE - WARD NO. 8&9 THINDLU ROAD(8009-8010-9009-9010-9011-9012-9015-9016-9017-9018-9019-9020)

PARKING ALLOCATION PLAN Ch. 0+000 to Ch. 0+500

SCALE: 1:500 IN A1 SIZE

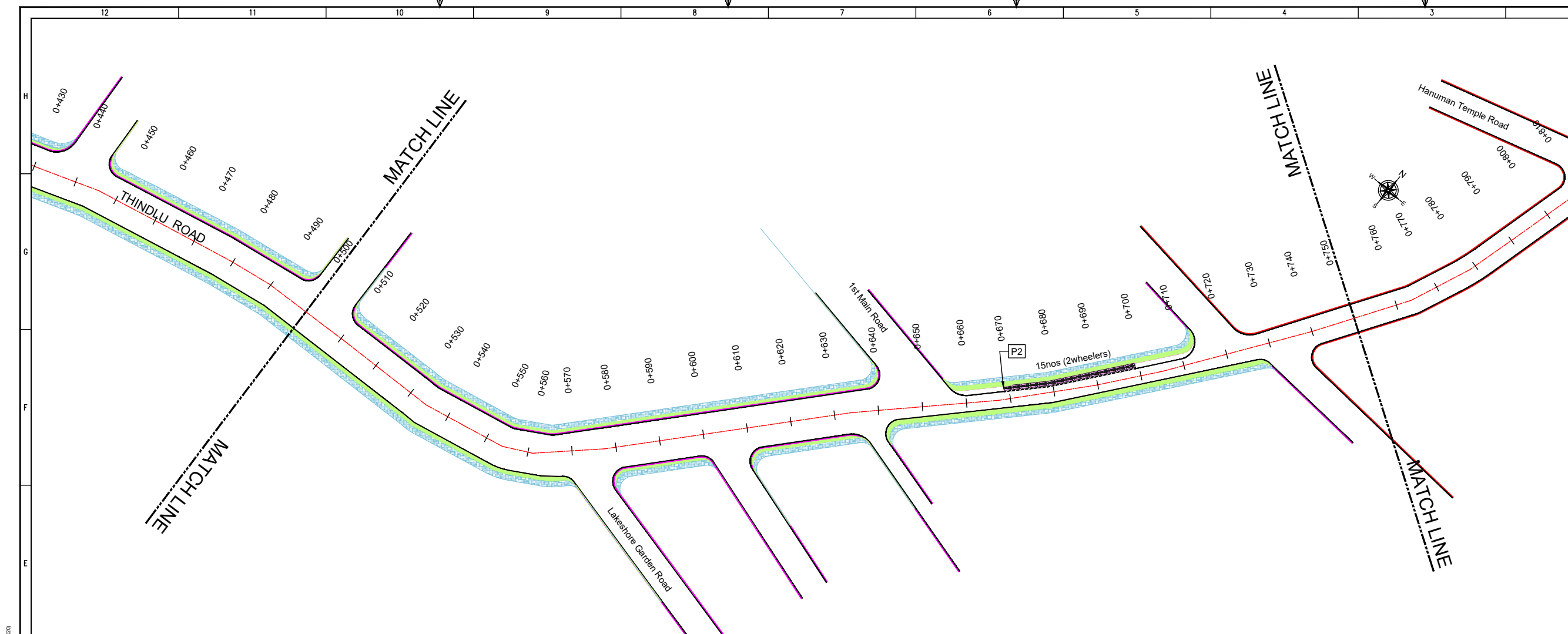
THIS DOCUMENT HAS BEEN PREPARED PURSUANT TO AND SUBJECT TO THE TERMS OF DULT. DULT ACCEPTS NO LIABILITY FOR ANY USE OF THIS DOCUMENT OR FOLLOWING DULT EXPRESS AGREEMENT TO SUCH USE OR ONLY FOR THE PURPOSES FOR WHICH IT WAS PREPARED.

Authority: Directorate of Urban Land Transport
Urban Development Department (UDD)
Government of Karnataka
BMTCL, T.T.M.C., 'B' Block, 4th Floor,
Shraminagar, K.H. Road, Bengaluru - 560027
Tel: 080-22236627, Fax: 080-22236630
Email: dultbangalore@gmail.com
www.urbantransport.kar.nic.in

DRAWING NUMBER: TPE/APP/YZ/08/2021/PAP/TIR/01	REVISION: R0	DATE: JUN 2022	SHEET NUMBER: 01 OF 06
DESIGNED: SHC	DRAWN: BDN	CHECKED: SK	

ISSUED ON BEHALF OF DIRECTORATE OF URBAN LAND TRANSPORT

Jan 07, 2022, 4:48pm
 File Name: Z:\TECHNICAL\SECTION\PROJECT\YELAHANKA\AREA PARKING PLAN\2.YELAHANKA\ZONE\DETAILED DESIGN\38\THINDLU ROAD\08-8010-9009-9010-9011-9012-9015-9016-9017-9018-9019-9020\8011-9012-9015-9016-9017-9018-9019-9020.dwg



THIS DRAWING IS THE PROPERTY OF DULT AND SHALL NOT BE COPIED OR USED WITHOUT WRITTEN PERMISSION.
 PROVIDING QUALITY CONTROL AND QUALITY ASSURANCE, WHICH INCLUDES QUALITY OF MATERIALS USED AND WORKMANSHIP PROVIDED ALONG WITH SUPERVISION SHALL BE THE RESPONSIBILITY OF THE CONTRACTOR AND THE PROFESSIONALS INVOLVED FOR SUPERVISION OF CONSTRUCTION WORK BEFORE, DURING AND AFTER EXECUTION OF SUCH CONSTRUCTION WORK.

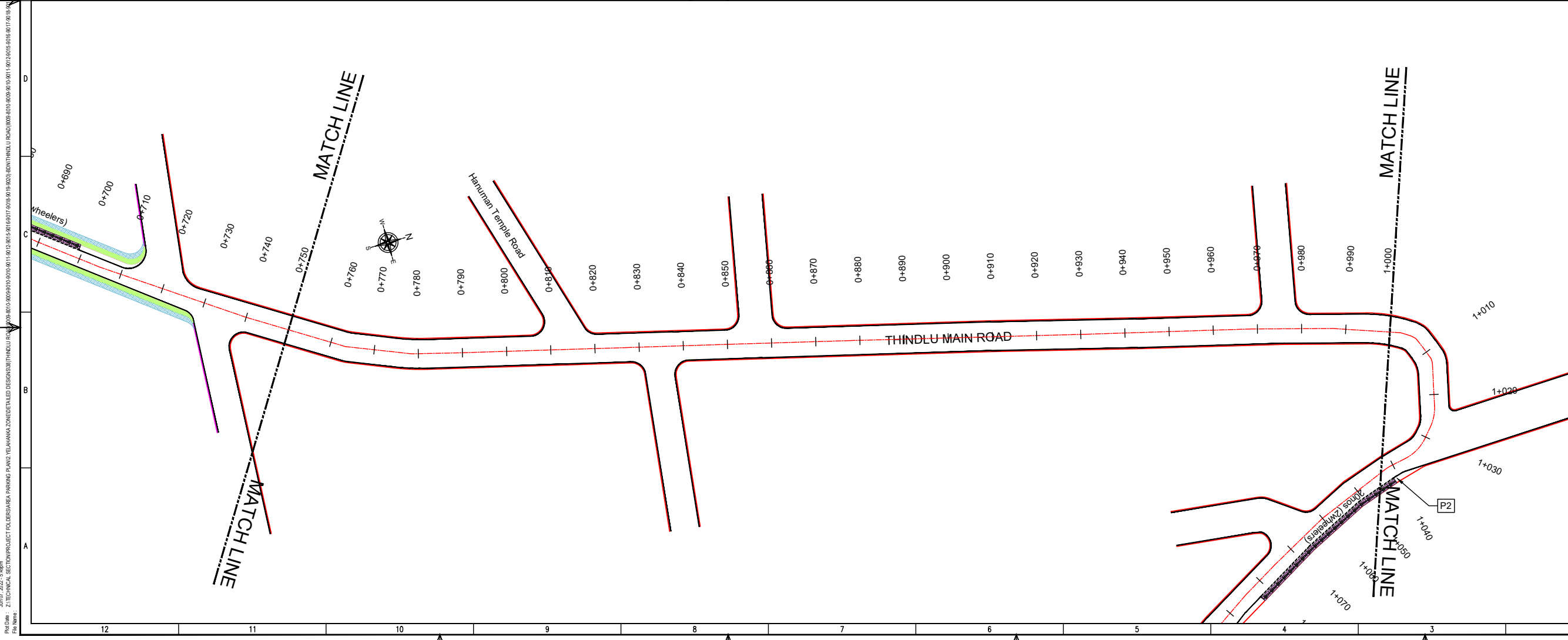
LEGEND:

- : PROPOSED CENTER LINE
- - - : LANE MARKING
- - - : ACCESS LANE MARKING
- : EDGE LANE MARKING
- : PROPOSED KERB LINE
- : PROPOSED FOOTPATH
- [P1] : PROPOSED SIGN BOARD
- [] : PROPOSED CYCLE HUB
- [] : PROPOSED SAMS HUB
- [] : PROPOSED TWO WHEELER PARKING
- [] : PROPOSED PWD (PERSON WITH DISABILITIES) PARKING
- [] : PROPOSED AUTO RICKSHAW PARKING
- [] : PROPOSED CAR PARKING
- [LCV] : PROPOSED LIGHT COMMERCIAL VEHICLE (LCV) PARKING
- [HCV] : PROPOSED HEAVY COMMERCIAL VEHICLE (HCV) PARKING
- [Loading/Unloading] : PROPOSED LOADING/UNLOADING ZONE
- [Pick-up/Drop-off] : PROPOSED PICK-UP/DROP-OFF ZONE
- [] : EXISTING FOOTPATH
- [] : EXISTING SHOULDER
- [] : EXISTING BUS STOP
- [] : EXISTING RAMP/ENTRANCE

PURPOSE OF ISSUE:
PARKING ARRANGEMENT PLAN

NOTES:

- ALL DIMENSION ARE IN METRES UNLESS MENTIONED OTHERWISE.
- DIMENSION ARE NOT TO BE SCALED, ONLY WRITTEN DIMENSION SHALL BE FOLLOWED.
- THE GENERAL ARRANGEMENT PLAN HAS BEEN PREPARED USING FIELD MEASUREMENT DRAWINGS.
- ANY MINOR CHANGES TO THE DRAWING REQUIRED CAN BE DONE TO BEST SUIT AS PER SITE CONDITIONS DURING EXECUTION.
- THESE DRAWINGS TO BE USED ONLY FOR PROVISION OF AREA PARKING PLAN ASSOCIATED INFRASTRUCTURE.
- ANY OTHER MANDATORY, WARNING AND INFORMATORY SIGNAGE BOARDS WHICH ARE REQUIRED AS PART OF ROAD SAFETY SHALL BE EXECUTED.
- THE PARKING SIGNAGES SHOULD BE INSTALLED AS PER THE PARKING SIGNAGE MANUAL SHARED BY DULT.
- THE LOCATION OF SIGNAGE CAN BE ADJUSTED TO BEST SUIT AS PER SITE CONDITIONS DURING EXECUTION.



REVISION DETAILS	DATE	REV. NO.

SUBMITTED TO:
BRUHAT BENGALURU MAHANAGARA PALIKE

PROJECT TITLE:
AREA PARKING PLAN YELAHANKA ZONE - WARD NO. 8&9 THINDLU ROAD/8009-8010-9009-9010-9011-9012-9015-9016-9017-9018-9019-9020)

DRAWING TITLE:
PARKING ALLOCATION PLAN Ch. 0+500 to Ch. 0+1000

SCALE: 1:500 IN A1 SIZE

THIS DOCUMENT HAS BEEN PREPARED PURSUANT TO AND SUBJECT TO THE TERMS OF DULT. DULT ACCEPTS NO LIABILITY FOR ANY USE OF THIS DOCUMENT OR FOLLOWING DULT EXPRESS AGREEMENT TO SUCH USE OR ONLY FOR THE PURPOSES FOR WHICH IT WAS PREPARED.

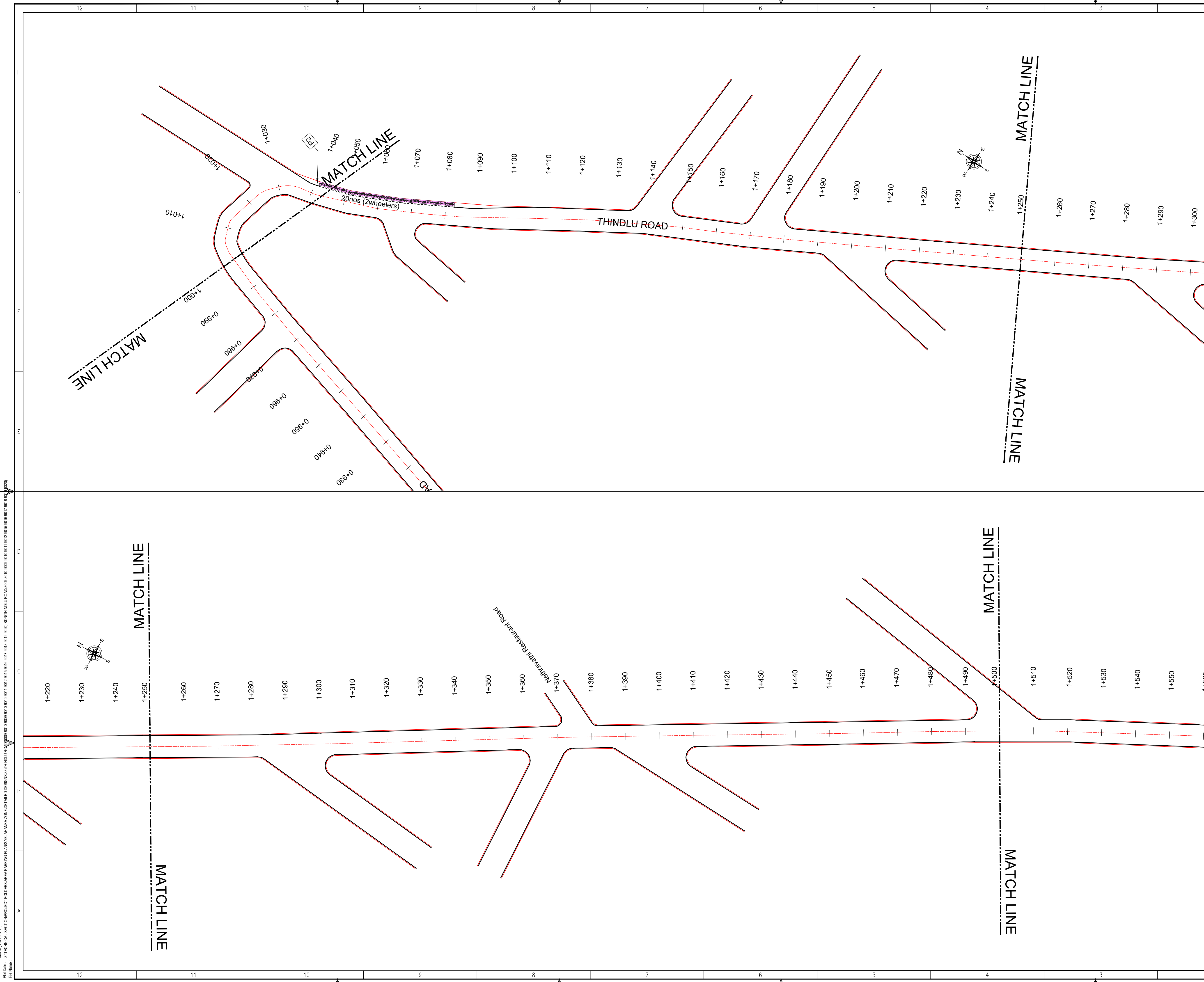
AUTHORITY:
Directorate of Urban Land Transport
 Urban Development Department (UDD)
 Government of Karnataka
 B.M.T.C., T.T.M.C., 'B' Block, 4th Floor,
 Sharmistha, K.H. Road, Bengaluru - 560027
 Tel: 080-22226627, Fax: 080-22226630
 Email: dultbangalore@gmail.com
 www.urbantransport.kar.nic.in

DRAWING NUMBER:	REVISION:	DATE:	SHEET NUMBER:
TPE/APPLY/08/2021/PAP/TIR/02	R0	JUN 2022	02 OF 06

DESIGNED:	DRAWN:	CHECKED:
SHC	BDN	SK

ISSUED ON BEHALF OF DIRECTORATE OF URBAN LAND TRANSPORT

Jan 07, 2022, 9:48am
 File Name: Z:\TECHNICAL SECTION\PROJECT FOLDER\AREA PARKING PLAN\YELAHANKA ZONE\DETAILED DESIGN\38 THINDLU ROAD\08-8010-9009-9010-9011-9012-9015-9016-9017-9018-9019-9020\38 THINDLU ROAD.dwg
 Plot No: 38



THIS DRAWING IS THE PROPERTY OF DULT AND SHALL NOT BE COPIED OR USED WITHOUT WRITTEN PERMISSION. PROVIDING QUALITY CONTROL AND QUALITY ASSURANCE, WHICH INCLUDES QUALITY OF MATERIALS USED AND WORKMANSHIP PROVIDED ALONG WITH SUPERVISION SHALL BE THE RESPONSIBILITY OF THE CONTRACTOR AND THE PROFESSIONALS INVOLVED FOR SUPERVISION OF CONSTRUCTION WORK BEFORE, DURING AND AFTER EXECUTION OF SUCH CONSTRUCTION WORK.

LEGEND:

- PROPOSED CENTER LINE
- LANE MARKING
- ACCESS LANE MARKING
- EDGE LANE MARKING
- PROPOSED KERB LINE
- PROPOSED FOOTPATH
- EXISTING FOOTPATH
- EXISTING SHOULDER
- EXISTING BUS STOP
- EXISTING RAMP/ENTRANCE
- PROPOSED SIGN BOARD (P1)
- PROPOSED CYCLE HUB
- PROPOSED SMSM HUB
- PROPOSED TWO WHEELER PARKING
- PROPOSED PWD (PERSON WITH DISABILITIES) PARKING
- PROPOSED AUTO RICKSHAW PARKING
- PROPOSED CAR PARKING
- PROPOSED LIGHT COMMERCIAL VEHICLE (LCV) PARKING
- PROPOSED HEAVY COMMERCIAL VEHICLE (HCV) PARKING
- PROPOSED LOADING/UNLOADING ZONE
- PROPOSED PICK-UP/DROP-OFF ZONE

PARKING ARRANGEMENT PLAN

NOTES:

- ALL DIMENSION ARE IN METRES UNLESS MENTIONED OTHERWISE.
- DIMENSION ARE NOT TO BE SCALED, ONLY WRITTEN DIMENSION SHALL BE FOLLOWED.
- THE GENERAL ARRANGEMENT PLAN HAS BEEN PREPARED USING FIELD MEASUREMENT DRAWINGS.
- ANY MINOR CHANGES TO THE DRAWING REQUIRED CAN BE DONE TO BEST SUIT AS PER SITE CONDITIONS DURING EXECUTION.
- THESE DRAWINGS TO BE USED ONLY FOR PROVISION OF AREA PARKING PLAN ASSOCIATED INFRASTRUCTURE.
- ANY OTHER MANDATORY, WARNING AND INFORMATORY SIGNAGE BOARDS WHICH ARE REQUIRED AS PART OF ROAD SAFETY SHALL BE EXECUTED.
- THE PARKING SIGNAGES SHOULD BE INSTALLED AS PER THE PARKING SIGNAGE MANUAL, SHARED BY DULT.
- THE LOCATION OF SIGNAGE CAN BE ADJUSTED TO BEST SUIT AS PER SITE CONDITIONS DURING EXECUTION.

REVISION DETAILS	DATE	REV. NO

SUBMITTED TO:

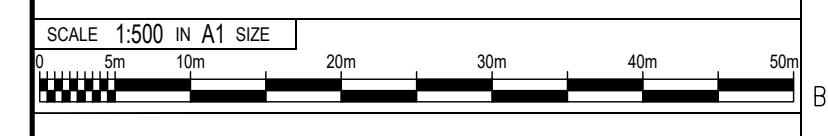
BRUHAT BENGALURU MAHANAGARA PALIKE

PROJECT TITLE:

**AREA PARKING PLAN
YELAHANKA ZONE - WARD NO. 8&9
THINDLU ROAD(8009-8010-9009-9010-
9011-9012-9015-9016-9017-9018-9019-9020)**

DRAWING TITLE:

**PARKING ALLOCATION PLAN
Ch. 1+000 to Ch. 1+500**



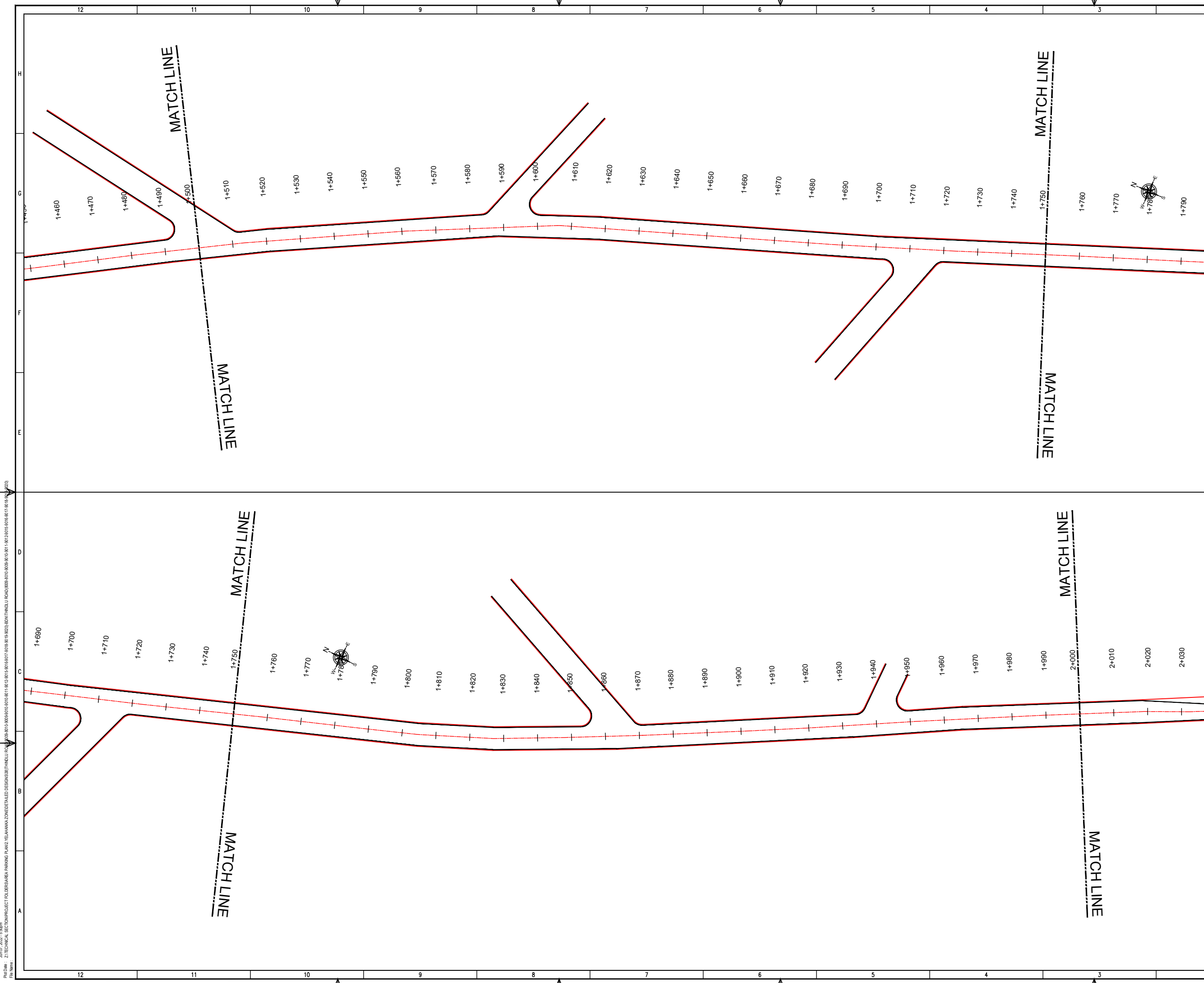
THIS DOCUMENT HAS BEEN PREPARED PURSUANT TO AND SUBJECT TO THE TERMS OF DULT. DULT ACCEPTS NO LIABILITY FOR ANY USE OF THIS DOCUMENT OR FOLLOWING DULT EXPRESS AGREEMENT TO SUCH USE OR ONLY FOR THE PURPOSES FOR WHICH IT WAS PREPARED.

AUTHORITY: Directorate of Urban Land Transport
Urban Development Department (UDD)
Government of Karnataka
BMTCL, ITMC, 18 Block, 4th Floor,
Shantinagar, K H Road, Bengaluru - 560027
Tel: 080-22226627, Fax: 080-22226630
Email: dult@bmtcl.gov.in
www.urbantransport.kar.nic.in

DRAWING NUMBER: TPE/APP/YZ/08/2021/PAP/TIR/03	REVISION: R0	DATE: JUN 2022	SHEET NUMBER: 03 OF 06
DESIGNED: SHC	DRAWN: BDN	CHECKED: SK	

ISSUED ON BEHALF OF DIRECTORATE OF URBAN LAND TRANSPORT

Jun 07, 2022, 5:59pm
 PLOT NO: Z/TECHNICAL SECTION/PROJECT FOLDERS/AREA PARKING PLAN/YELAHANKA ZONE/DETAILED DESIGN/8009-8010-9009-9010-9011-9012-9015-9016-9017-9018-9019-9020
 FILE NAME:



THIS DRAWING IS THE PROPERTY OF DULT AND SHALL NOT BE COPIED OR USED WITHOUT WRITTEN PERMISSION. PROVIDING QUALITY CONTROL AND QUALITY ASSURANCE, WHICH INCLUDES QUALITY OF MATERIALS USED AND WORKMANSHIP PROVIDED ALONG WITH SUPERVISION SHALL BE THE RESPONSIBILITY OF THE CONTRACTOR AND THE PROFESSIONALS INVOLVED FOR SUPERVISION OF CONSTRUCTION WORK BEFORE, DURING AND AFTER EXECUTION OF SUCH CONSTRUCTION WORK.

LEGEND:

- : PROPOSED CENTER LINE
- - - : LANE MARKING
- - - : ACCESS LANE MARKING
- : EDGE LANE MARKING
- : PROPOSED KERB LINE
- : PROPOSED FOOTPATH
- [P1] : PROPOSED SIGN BOARD
- [] : PROPOSED CYCLE HUB
- [] : PROPOSED SMS HUB
- [] : PROPOSED TWO WHEELER PARKING
- [] : PROPOSED PWD (PERSON WITH DISABILITIES) PARKING
- [] : PROPOSED AUTO RICKSHAW PARKING
- [] : PROPOSED CAR PARKING
- [] : PROPOSED LIGHT COMMERCIAL VEHICLE (LCV) PARKING
- [] : PROPOSED HEAVY COMMERCIAL VEHICLE (HCV) PARKING
- [] : PROPOSED LOADING/UNLOADING ZONE
- [] : PROPOSED PICK-UP/DROP-OFF ZONE
- [] : EXISTING FOOTPATH
- [] : EXISTING SHOULDER
- [] : EXISTING BUS STOP
- [] : EXISTING RAMP/ENTRANCE

PURPOSE OF ISSUE:

PARKING ARRANGEMENT PLAN

NOTES:

- ALL DIMENSION ARE IN METRES UNLESS MENTIONED OTHERWISE.
- DIMENSION ARE NOT TO BE SCALED, ONLY WRITTEN DIMENSION SHALL BE FOLLOWED.
- THE GENERAL ARRANGEMENT PLAN HAS BEEN PREPARED USING FIELD MEASUREMENT DRAWINGS.
- ANY MINOR CHANGES TO THE DRAWING REQUIRED CAN BE DONE TO BEST SUIT AS PER SITE CONDITIONS DURING EXECUTION.
- THESE DRAWINGS TO BE USED ONLY FOR PROVISION OF AREA PARKING PLAN ASSOCIATED INFRASTRUCTURE.
- ANY OTHER MANDATORY, WARNING AND INFORMATORY SIGNAGE BOARDS WHICH ARE REQUIRED AS PART OF ROAD SAFETY SHALL BE EXECUTED.
- THE PARKING SIGNAGES SHOULD BE INSTALLED AS PER THE PARKING SIGNAGE MANUAL SHARED BY DULT.
- THE LOCATION OF SIGNAGE CAN BE ADJUSTED TO BEST SUIT AS PER SITE CONDITIONS DURING EXECUTION.

REVISION DETAILS	DATE	REV	NO

SUBMITTED TO:

BRUHAT BENGALURU MAHANAGARA PALIKE

PROJECT TITLE:

AREA PARKING PLAN YELAHANKA ZONE - WARD NO. 8&9 THINLDU ROAD/8009-8010-9009-9010-9011-9012-9015-9016-9017-9018-9019-9020

DRAWING TITLE:

PARKING ALLOCATION PLAN Ch. 1+500 to Ch. 2+000



THIS DOCUMENT HAS BEEN PREPARED PURSUANT TO AND SUBJECT TO THE TERMS OF DULT. DULT ACCEPTS NO LIABILITY FOR ANY USE OF THIS DOCUMENT OR FOLLOWING DULT EXPRESS AGREEMENT TO SUCH USE OR ONLY FOR THE PURPOSES FOR WHICH IT WAS PREPARED.

AUTHORITY: Directorate of Urban Land Transport
 Urban Development Department (UDD)
 Government of Karnataka
 B.M.T.C., T.T.M.C., 'B' Block, 4th Floor,
 Sharmistha, K.H. Road, Bengaluru - 560027
 Tel: 080-22236627, Fax: 080-22236630
 Email: dultbangalore@gmail.com
 www.urbantransport.kar.nic.in

DRAWING NUMBER:	REVISION:	DATE:	SHEET NUMBER:
TPE/APP/YZ/08/2021/PAP/IR/04	R0	JUN 2022	04 OF 06
DESIGNED:	DRAWN:	CHECKED:	
SHC	BDN	SK	

ISSUED ON BEHALF OF DIRECTORATE OF URBAN LAND TRANSPORT

Jun 07, 2022 - 5:50pm
 File Name: Z:\TECHNICAL\SECTION\PROJECT\POLBESAREA PARKING PLAN\2\YELAHANKA ZONE\DETAILS\DESIGN\38\THINLDU ROAD\8009-8010-9009-9010-9011-9012-9015-9016-9017-9018-9019-9020\BENTHINLDU ROAD\8009-8010-9009-9010-9011-9012-9015-9016-9017-9018-9019-9020.dwg

THIS DRAWING IS THE PROPERTY OF DULT AND SHALL NOT BE COPIED OR USED WITHOUT WRITTEN PERMISSION.
 PROVIDING QUALITY CONTROL AND QUALITY ASSURANCE, WHICH INCLUDES QUALITY OF MATERIALS USED AND WORKMANSHIP PROVIDED ALONG WITH SUPERVISION SHALL BE THE RESPONSIBILITY OF THE CONTRACTOR AND THE PROFESSIONALS INVOLVED FOR SUPERVISION OF CONSTRUCTION WORK BEFORE, DURING AND AFTER EXECUTION OF SUCH CONSTRUCTION WORK.

LEGEND:

- - - - -	: PROPOSED CENTER LINE		: EXISTING FOOTPATH
- - - - -	: LANE MARKING		: EXISTING SHOULDER
- - - - -	: ACCESS LANE MARKING		: EXISTING BUS STOP
- - - - -	: EDGE LANE MARKING		: EXISTING RAMP/ENTRANCE
- - - - -	: PROPOSED KERB LINE		
	: PROPOSED FOOTPATH		
	: PROPOSED SIGN BOARD		
	: PROPOSED CYCLE HUB		
	: PROPOSED SAMS HUB		
	: PROPOSED TWO WHEELER PARKING		
	: PROPOSED PWD (PERSON WITH DISABILITIES) PARKING		
	: PROPOSED AUTO RICKSHAW PARKING		
	: PROPOSED CAR PARKING		
	: PROPOSED LIGHT COMMERCIAL VEHICLE (LCV) PARKING		
	: PROPOSED HEAVY COMMERCIAL VEHICLE (HCV) PARKING		
	: PROPOSED LOADING/UNLOADING ZONE		
	: PROPOSED PICK-UP/DROP-OFF ZONE		

PURPOSE OF ISSUE:
PARKING ARRANGEMENT PLAN

NOTES:

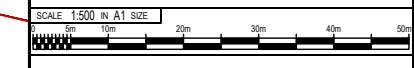
1. ALL DIMENSION ARE IN METRES UNLESS MENTIONED OTHERWISE.
2. DIMENSION ARE NOT TO BE SCALED, ONLY WRITTEN DIMENSION SHALL BE FOLLOWED.
3. THE GENERAL ARRANGEMENT PLAN HAS BEEN PREPARED USING FIELD MEASUREMENT DRAWINGS.
4. ANY MINOR CHANGES TO THE DRAWING REQUIRED CAN BE DONE TO BEST SUIT AS PER SITE CONDITIONS DURING EXECUTION.
5. THESE DRAWINGS TO BE USED ONLY FOR PROVISION OF AREA PARKING PLAN ASSOCIATED INFRASTRUCTURE.
6. ANY OTHER MANDATORY, WARNING AND INFORMATORY SIGNAGE BOARDS WHICH ARE REQUIRED AS PART OF ROAD SAFETY SHALL BE EXECUTED.
7. THE PARKING SIGNAGES SHOULD BE INSTALLED AS PER THE PARKING SIGNAGE MANUAL SHARED BY DULT.
8. THE LOCATION OF SIGNAGE CAN BE ADJUSTED TO BEST SUIT AS PER SITE CONDITIONS DURING EXECUTION.

REVISION DETAILS	DATE	REV NO

SUBMITTED TO:
BRUHAT BENGALURU MAHANAGARA PALIKE

PROJECT TITLE:
AREA PARKING PLAN YELAHANKA ZONE - WARD NO. 8&9 THINLDU ROAD(8009-8010-9009-9010-9011-9012-9015-9016-9017-9018-9019-9020)

DRAWING TITLE:
PARKING ALLOCATION PLAN Ch. 2+000 to Ch. 2+500

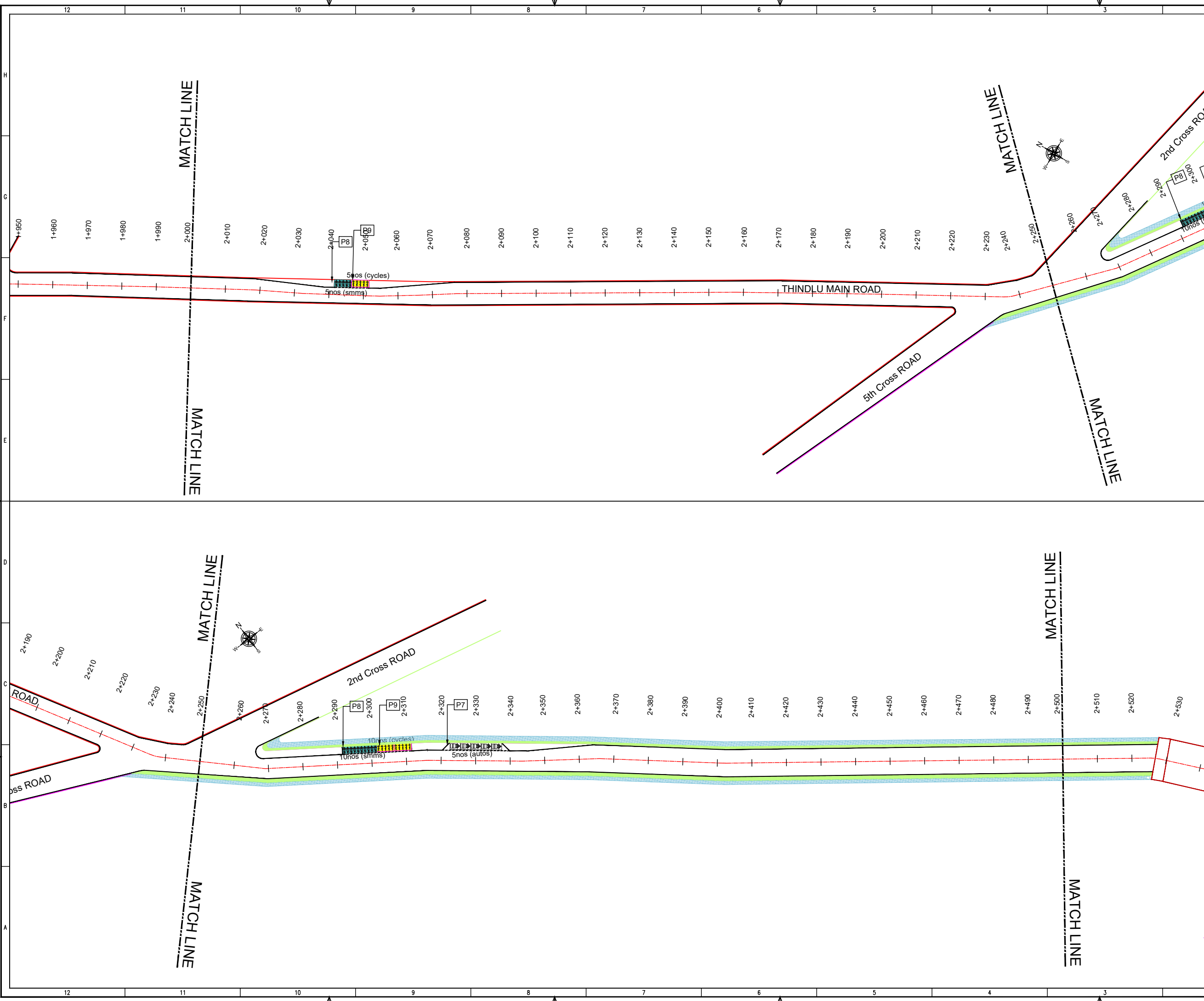


THIS DOCUMENT HAS BEEN PREPARED PURSUANT TO AND SUBJECT TO THE TERMS OF DULT. DULT ACCEPTS NO LIABILITY FOR ANY USE OF THIS DOCUMENT OR FOLLOWING DULT EXPRESS AGREEMENT TO SUCH USE OR ONLY FOR THE PURPOSES FOR WHICH IT WAS PREPARED.

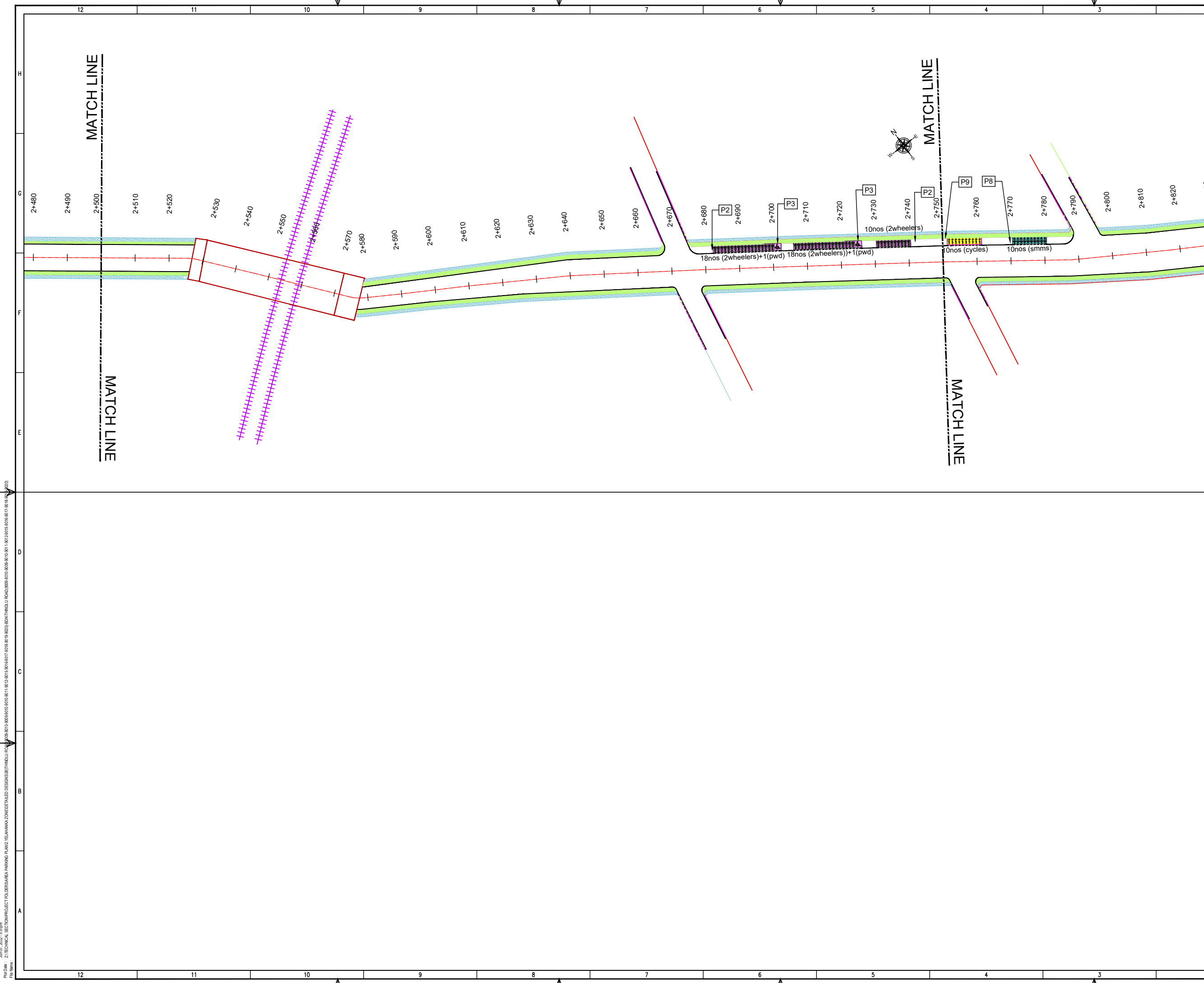
AUTHORITY:
Directorate of Urban Land Transport
 Urban Development Department (UDD)
 Government of Karnataka
 BMTCL, T.T.M.C., 'B' Block, 4th Floor,
 Sharninagar, K.H. Road, Bengaluru - 560027
 Tel: 080-22226627, Fax: 080-22226630
 Email: dultbangalore@gmail.com
 www.urbantransport.kar.nic.in

DRAWING NUMBER: TPE/APPYZ/08/2021/PAP/TIR/05	REVISION: R0	DATE: JUN 2022	SHEET NUMBER: 05 OF 06
DESIGNED: SHC	DRAWN: BDN	CHECKED: SK	

ISSUED ON BEHALF OF DIRECTORATE OF URBAN LAND TRANSPORT



Jun 07, 2022 - 5:50pm
 File Name: Z:\TECHNICAL SECTION\PROJECT FOLDER\AREA PARKING PLAN\2 YELAHANKA ZONE\DETAILED DESIGN\8&9 THINLDU ROAD\8009-8010-9009-9010-9011-9012-9015-9016-9017-9018-9019-9020\8009-8010-9009-9010-9011-9012-9015-9016-9017-9018-9019-9020.dwg



THIS DRAWING IS THE PROPERTY OF DULT AND SHALL NOT BE COPIED OR USED WITHOUT WRITTEN PERMISSION. PROVIDING QUALITY CONTROL AND QUALITY ASSURANCE, WHICH INCLUDES QUALITY OF MATERIALS USED AND WORKMANSHIP PROVIDED ALONG WITH SUPERVISION SHALL BE THE RESPONSIBILITY OF THE CONTRACTOR AND THE PROFESSIONALS INVOLVED FOR SUPERVISION OF CONSTRUCTION WORK BEFORE, DURING AND AFTER EXECUTION OF SUCH CONSTRUCTION WORK.

LEGEND:

- : PROPOSED CENTER LINE
- - - : LANE MARKING
- - - - : ACCESS LANE MARKING
- : EDGE LANE MARKING
- : PROPOSED KERB LINE
- [P1] : PROPOSED SIGN BOARD
- [Hatched] : PROPOSED CYCLE HUB
- [Hatched] : PROPOSED SMMS HUB
- [Hatched] : PROPOSED TWO WHEELER PARKING
- [Hatched] : PROPOSED PWD (PERSON WITH DISABILITIES) PARKING
- [Hatched] : PROPOSED AUTO RICKSHAW PARKING
- [Hatched] : PROPOSED CAR PARKING
- [Hatched] : PROPOSED LIGHT COMMERCIAL VEHICLE (LCV) PARKING
- [Hatched] : PROPOSED HEAVY COMMERCIAL VEHICLE (HCV) PARKING
- [Hatched] : PROPOSED LOADING/UNLOADING ZONE
- [Hatched] : PROPOSED PICK-UP/DROP-OFF ZONE
- [Hatched] : EXISTING FOOTPATH
- [Hatched] : EXISTING SHOULDER
- [Hatched] : EXISTING BUS STOP
- [Hatched] : EXISTING RAMP/ENTRANCE

PURPOSE OF ISSUE:
PARKING ARRANGEMENT PLAN

NOTES:

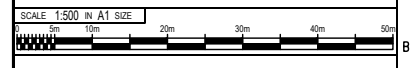
1. ALL DIMENSION ARE IN METRES UNLESS MENTIONED OTHERWISE.
2. DIMENSION ARE NOT TO BE SCALED, ONLY WRITTEN DIMENSION SHALL BE FOLLOWED.
3. THE GENERAL ARRANGEMENT PLAN HAS BEEN PREPARED USING FIELD MEASUREMENT DRAWINGS.
4. ANY MINOR CHANGES TO THE DRAWING REQUIRED CAN BE DONE TO BEST SUIT AS PER SITE CONDITIONS DURING EXECUTION.
5. THESE DRAWINGS TO BE USED ONLY FOR PROVISION OF AREA PARKING PLAN ASSOCIATED INFRASTRUCTURE.
6. ANY OTHER MANDATORY, WARNING AND INFORMATORY SIGNAGE BOARDS WHICH ARE REQUIRED AS PART OF ROAD SAFETY SHALL BE EXECUTED.
7. THE PARKING SIGNAGES SHOULD BE INSTALLED AS PER THE PARKING SIGNAGE MANUAL SHARED BY DULT.
8. THE LOCATION OF SIGNAGE CAN BE ADJUSTED TO BEST SUIT AS PER SITE CONDITIONS DURING EXECUTION.

REVISION DETAILS	DATE	REV	NO

SUBMITTED TO:
BRUHAT BENGALURU MAHANAGARA PALIKE

PROJECT TITLE:
AREA PARKING PLAN YELAHANKA ZONE - WARD NO. 8&9 THINLDU ROAD(8009-8010-9009-9010-9011-9012-9015-9016-9017-9018-9019-9020)

DRAWING TITLE:
PARKING ALLOCATION PLAN Ch. 2+500 to Ch. 2+820



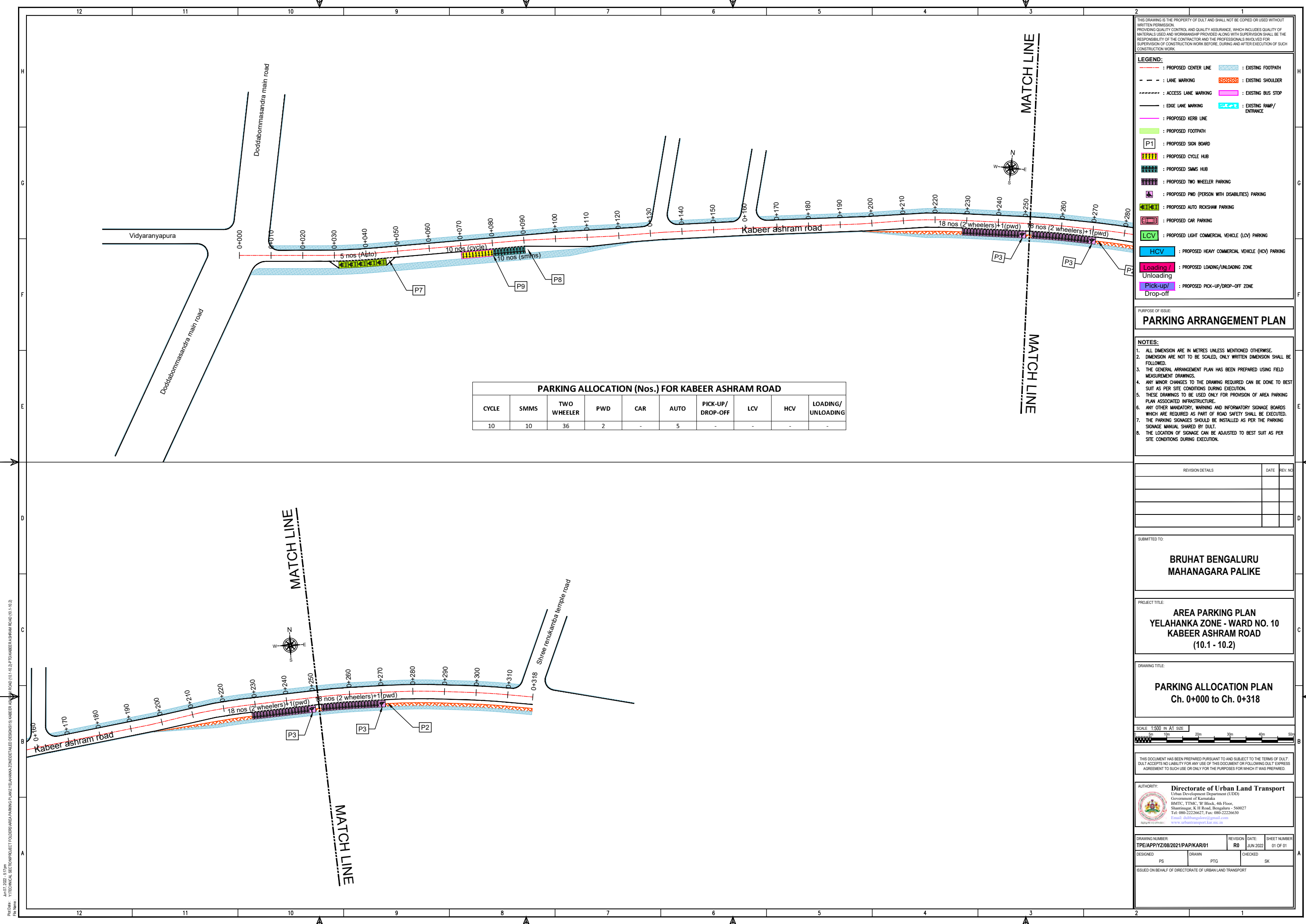
THIS DOCUMENT HAS BEEN PREPARED PURSUANT TO AND SUBJECT TO THE TERMS OF DULT. DULT ACCEPTS NO LIABILITY FOR ANY USE OF THIS DOCUMENT OR FOLLOWING DULT EXPRESS AGREEMENT TO SUCH USE OR ONLY FOR THE PURPOSES FOR WHICH IT WAS PREPARED.

AUTHORITY: Directorate of Urban Land Transport
Urban Development Department (UDD)
Government of Karnataka
BMTCL, T.M.C., 'B' Block, 4th Floor,
Shraminagar, K.H. Road, Bengaluru - 560027
Tel: 080-22226627, Fax: 080-22226630
Email: dultbangalore@gmail.com
www.urbantransport.kar.nic.in

DRAWING NUMBER: TPE/APP/YZ/08/2021/PAP/IR/06	REVISION: R0	DATE: JUN 2022	SHEET NUMBER: 06 OF 06
DESIGNED: SHC	DRAWN: BDN	CHECKED: SK	

ISSUED ON BEHALF OF DIRECTORATE OF URBAN LAND TRANSPORT

Jun 07, 2022 - 5:50pm
 File Name: Z:\TECHNICAL_SECTION\PROJECT_FOLDERS\AREA PARKING PLANS\YELAHANKA ZONE\ETAILED DESIGNS\8&9 THINLDU ROAD\08-8010-9009-9010-9011-9012-9015-9016-9017-9018-9019-9020\02700



PARKING ALLOCATION (Nos.) FOR KABEER ASHRAM ROAD

CYCLE	SMMS	TWO WHEELER	PWD	CAR	AUTO	PICK-UP/DROP-OFF	LCV	HCV	LOADING/UNLOADING
10	10	36	2	-	5	-	-	-	-

THIS DRAWING IS THE PROPERTY OF DULT AND SHALL NOT BE COPIED OR USED WITHOUT WRITTEN PERMISSION. PROVIDING QUALITY CONTROL AND QUALITY ASSURANCE, WHICH INCLUDES QUALITY OF MATERIALS USED AND WORKMANSHIP PROVIDED ALONG WITH SUPERVISION SHALL BE THE RESPONSIBILITY OF THE CONTRACTOR AND THE PROFESSIONALS INVOLVED FOR SUPERVISION OF CONSTRUCTION WORK BEFORE, DURING AND AFTER EXECUTION OF SUCH CONSTRUCTION WORK.

LEGEND:

- : PROPOSED CENTER LINE
- - - : LANE MARKING
- - - : ACCESS LANE MARKING
- : EDGE LANE MARKING
- : PROPOSED KERB LINE
- : PROPOSED FOOTPATH
- [P1] : PROPOSED SIGN BOARD
- [CYCLE] : PROPOSED CYCLE HUB
- [SMMS] : PROPOSED SMMS HUB
- [TWO WHEELER] : PROPOSED TWO WHEELER PARKING
- [PWD] : PROPOSED PWD (PERSON WITH DISABILITIES) PARKING
- [CAR] : PROPOSED CAR PARKING
- [AUTO] : PROPOSED AUTO RICKSHAW PARKING
- [LCV] : PROPOSED LIGHT COMMERCIAL VEHICLE (LCV) PARKING
- [HCV] : PROPOSED HEAVY COMMERCIAL VEHICLE (HCV) PARKING
- [LOADING] : PROPOSED LOADING/UNLOADING ZONE
- [PICK-UP] : PROPOSED PICK-UP/DROP-OFF ZONE
- [EXISTING FOOTPATH] : EXISTING FOOTPATH
- [EXISTING SHOULDER] : EXISTING SHOULDER
- [EXISTING BUS STOP] : EXISTING BUS STOP
- [EXISTING RAMP/ENTRANCE] : EXISTING RAMP/ENTRANCE

PURPOSE OF ISSUE:

PARKING ARRANGEMENT PLAN

NOTES:

- ALL DIMENSION ARE IN METRES UNLESS MENTIONED OTHERWISE.
- DIMENSION ARE NOT TO BE SCALED, ONLY WRITTEN DIMENSION SHALL BE FOLLOWED.
- THE GENERAL ARRANGEMENT PLAN HAS BEEN PREPARED USING FIELD MEASUREMENT DRAWINGS.
- ANY MINOR CHANGES TO THE DRAWING REQUIRED CAN BE DONE TO BEST SUIT AS PER SITE CONDITIONS DURING EXECUTION.
- THESE DRAWINGS TO BE USED ONLY FOR PROVISION OF AREA PARKING PLAN ASSOCIATED INFRASTRUCTURE.
- ANY OTHER MANDATORY, WARNING AND INFORMATORY SIGNAGE BOARDS WHICH ARE REQUIRED AS PART OF ROAD SAFETY SHALL BE EXECUTED.
- THE PARKING SIGNAGES SHOULD BE INSTALLED AS PER THE PARKING SIGNAGE MANUAL SHARED BY DULT.
- THE LOCATION OF SIGNAGE CAN BE ADJUSTED TO BEST SUIT AS PER SITE CONDITIONS DURING EXECUTION.

REVISION DETAILS	DATE	REV. NO.

SUBMITTED TO:

BRUHAT BENGALURU MAHANAGARA PALIKE

PROJECT TITLE:

**AREA PARKING PLAN
YELAHANKA ZONE - WARD NO. 10
KABEER ASHRAM ROAD
(10.1 - 10.2)**

DRAWING TITLE:

**PARKING ALLOCATION PLAN
Ch. 0+000 to Ch. 0+318**



THIS DOCUMENT HAS BEEN PREPARED PURSUANT TO AND SUBJECT TO THE TERMS OF DULT. DULT ACCEPTS NO LIABILITY FOR ANY USE OF THIS DOCUMENT OR FOLLOWING DULT EXPRESS AGREEMENT TO SUCH USE OR ONLY FOR THE PURPOSES FOR WHICH IT WAS PREPARED.

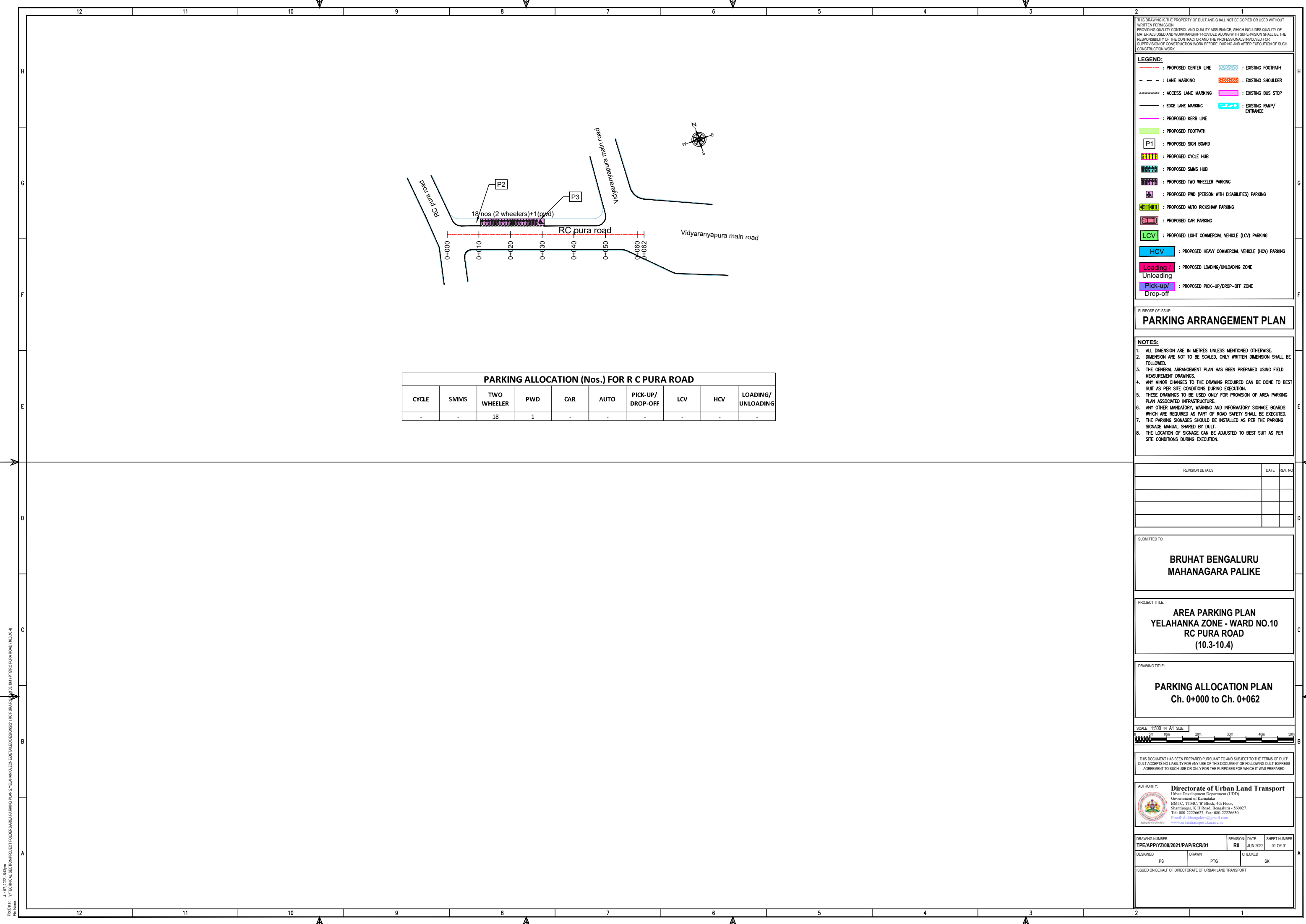
AUTHORITY:

Directorate of Urban Land Transport
Urban Development Department (UDD)
Government of Karnataka
BMTCL, TTMC, 19 Block, 4th Floor,
Shantinagar, K H Road, Bengaluru - 560027
Tel: 080-22226627, Fax: 080-22226630
Email: dult@bmtcl.gov.in
www.urbantransport.kar.nic.in

DRAWING NUMBER	REVISION	DATE	SHEET NUMBER
TPE/APPYZ/08/2021/PAP/KAR/01	R0	JUN 2022	01 OF 01

ISSUED ON BEHALF OF DIRECTORATE OF URBAN LAND TRANSPORT

Jun 07, 2022 - 5:17pm
 P:\04 - YITTECHNICAL SECTION\PROJECT FOLDERS\AREA PARKING PLAN\YELAHANKA ZONE\DETAILED DESIGN\10.1-10.2\KABEER ASHRAM ROAD (10.1-10.2).DWG
 File Name:



PARKING ALLOCATION (Nos.) FOR R C PURA ROAD

CYCLE	SMMS	TWO WHEELER	PWD	CAR	AUTO	PICK-UP/DROP-OFF	LCV	HCV	LOADING/UNLOADING
-	-	18	1	-	-	-	-	-	-

THIS DRAWING IS THE PROPERTY OF DULT AND SHALL NOT BE COPIED OR USED WITHOUT WRITTEN PERMISSION. PROVIDING QUALITY CONTROL AND QUALITY ASSURANCE, WHICH INCLUDES QUALITY OF MATERIALS USED AND WORKMANSHIP PROVIDED ALONG WITH SUPERVISION SHALL BE THE RESPONSIBILITY OF THE CONTRACTOR AND THE PROFESSIONALS INVOLVED FOR SUPERVISION OF CONSTRUCTION WORK BEFORE, DURING AND AFTER EXECUTION OF SUCH CONSTRUCTION WORK.

- LEGEND:**
- : PROPOSED CENTER LINE
 - - - : LANE MARKING
 - : ACCESS LANE MARKING
 - : EDGE LANE MARKING
 - : PROPOSED KERB LINE
 - : PROPOSED FOOTPATH
 - [P1] : PROPOSED SIGN BOARD
 - [] : PROPOSED CYCLE HUB
 - [] : PROPOSED SMMS HUB
 - [] : PROPOSED TWO WHEELER PARKING
 - [] : PROPOSED PWD (PERSON WITH DISABILITIES) PARKING
 - [] : PROPOSED AUTO RICKSHAW PARKING
 - [] : PROPOSED CAR PARKING
 - [LCV] : PROPOSED LIGHT COMMERCIAL VEHICLE (LCV) PARKING
 - [HCV] : PROPOSED HEAVY COMMERCIAL VEHICLE (HCV) PARKING
 - [Loading] : PROPOSED LOADING/UNLOADING ZONE
 - [Unloading] : PROPOSED LOADING/UNLOADING ZONE
 - [Pick-up/Drop-off] : PROPOSED PICK-UP/DROP-OFF ZONE
 - [] : EXISTING FOOTPATH
 - [] : EXISTING SHOULDER
 - [] : EXISTING BUS STOP
 - [] : EXISTING RAMP/ENTRANCE

PURPOSE OF ISSUE:
PARKING ARRANGEMENT PLAN

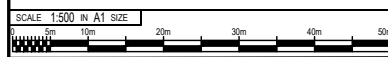
- NOTES:**
- ALL DIMENSION ARE IN METRES UNLESS MENTIONED OTHERWISE.
 - DIMENSION ARE NOT TO BE SCALED, ONLY WRITTEN DIMENSION SHALL BE FOLLOWED.
 - THE GENERAL ARRANGEMENT PLAN HAS BEEN PREPARED USING FIELD MEASUREMENT DRAWINGS.
 - ANY MINOR CHANGES TO THE DRAWING REQUIRED CAN BE DONE TO BEST SUIT AS PER SITE CONDITIONS DURING EXECUTION.
 - THESE DRAWINGS TO BE USED ONLY FOR PROVISION OF AREA PARKING PLAN ASSOCIATED INFRASTRUCTURE.
 - ANY OTHER MANDATORY, WARNING AND INFORMATORY SIGNAGE BOARDS WHICH ARE REQUIRED AS PART OF ROAD SAFETY SHALL BE EXECUTED.
 - THE PARKING SIGNAGES SHOULD BE INSTALLED AS PER THE PARKING SIGNAGE MANUAL SHARED BY DULT.
 - THE LOCATION OF SIGNAGE CAN BE ADJUSTED TO BEST SUIT AS PER SITE CONDITIONS DURING EXECUTION.

REVISION DETAILS	DATE	REV. NO

SUBMITTED TO:
BRUHAT BENGALURU MAHANAGARA PALIKE

PROJECT TITLE:
AREA PARKING PLAN YELAHANKA ZONE - WARD NO.10 RC PURA ROAD (10.3-10.4)

DRAWING TITLE:
PARKING ALLOCATION PLAN Ch. 0+000 to Ch. 0+062



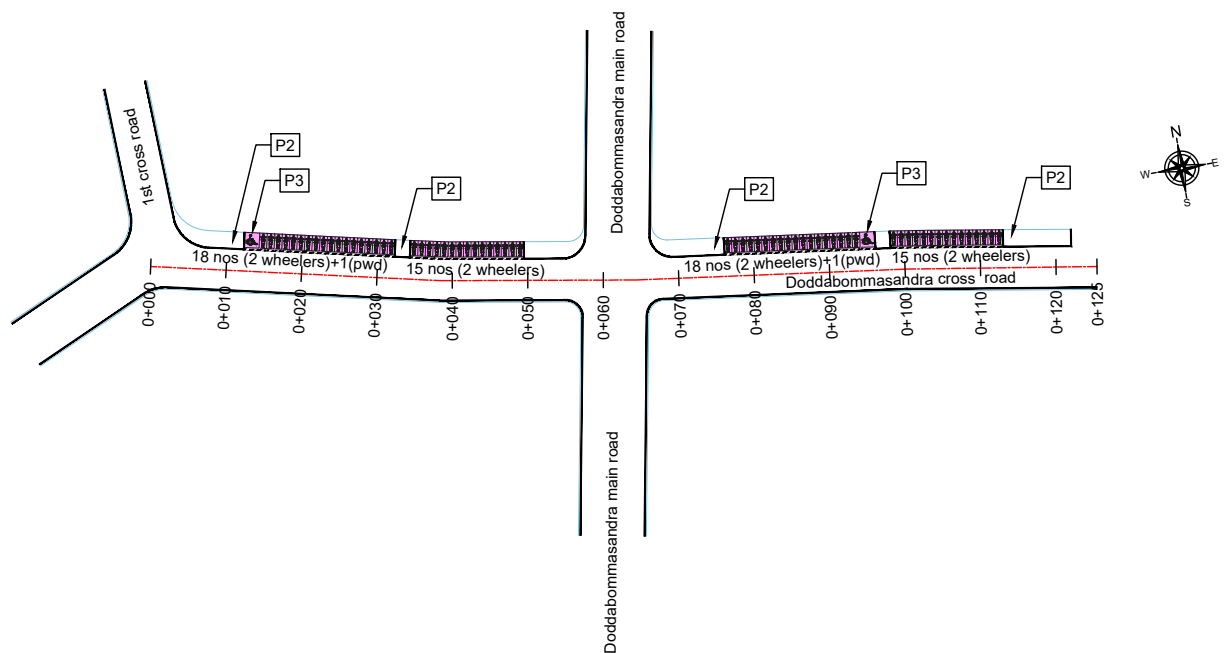
THIS DOCUMENT HAS BEEN PREPARED PURSUANT TO AND SUBJECT TO THE TERMS OF DULT. DULT ACCEPTS NO LIABILITY FOR ANY USE OF THIS DOCUMENT OR FOLLOWING DULT EXPRESS AGREEMENT TO SUCH USE OR ONLY FOR THE PURPOSES FOR WHICH IT WAS PREPARED.

AUTHORITY: Directorate of Urban Land Transport
Urban Development Department (UDD)
Government of Karnataka
BMTCL, TTMC, 19 Block, 4th Floor,
Shantinagar, K H Road, Bengaluru - 560027
Tel: 080-22226627, Fax: 080-22226630
Email: du@bmtcl.gov.in, du@ttmc.gov.in
www.urbantransport.kar.nic.in

DRAWING NUMBER: TPE/APPYZ/08/2021/PAP/RCR/01	REVISION: R0	DATE: JUN 2022	SHEET NUMBER: 01 OF 01
DESIGNED: PS	DRAWN: PTG	CHECKED: SK	

ISSUED ON BEHALF OF DIRECTORATE OF URBAN LAND TRANSPORT

Jun 07, 2022 - 5:43pm
 Proj No: YTECHNICAL SECTION/PROJECT FOLDER/SUBAREA PARKING PLAN/2/ELAHANKA ZONE/REDA/DESIGN/02/1 RC PURA ROAD
 File Name:



PARKING ALLOCATION (Nos.) FOR DODDABOMMASANDRA CROSS ROAD									
CYCLE	SMMS	TWO WHEELER	PWD	CAR	AUTO	PICK-UP/DROP-OFF	LCV	HCV	LOADING/UNLOADING
-	-	66	2	-	-	-	-	-	-

THIS DRAWING IS THE PROPERTY OF DULT AND SHALL NOT BE COPIED OR USED WITHOUT WRITTEN PERMISSION. PROVIDING QUALITY CONTROL AND QUALITY ASSURANCE, WHICH INCLUDES QUALITY OF MATERIALS USED AND WORKMANSHIP PROVIDED ALONG WITH SUPERVISION SHALL BE THE RESPONSIBILITY OF THE CONTRACTOR AND THE PROFESSIONALS INVOLVED FOR SUPERVISION OF CONSTRUCTION WORK BEFORE, DURING AND AFTER EXECUTION OF SUCH CONSTRUCTION WORK.

LEGEND:

- PROPOSED CENTER LINE
- EXISTING FOOTPATH
- LANE MARKING
- EXISTING SHOULDER
- ACCESS LANE MARKING
- EXISTING BUS STOP
- EDGE LANE MARKING
- EXISTING RAMP/ENTRANCE
- PROPOSED KERB LINE
- PROPOSED FOOTPATH
- PROPOSED SIGN BOARD (P1)
- PROPOSED CYCLE HUB
- PROPOSED SMMS HUB
- PROPOSED TWO WHEELER PARKING
- PROPOSED PWD (PERSON WITH DISABILITIES) PARKING
- PROPOSED AUTO RICKSHAW PARKING
- PROPOSED CAR PARKING
- PROPOSED LIGHT COMMERCIAL VEHICLE (LCV) PARKING
- PROPOSED HEAVY COMMERCIAL VEHICLE (HCV) PARKING
- PROPOSED LOADING/UNLOADING ZONE
- PROPOSED PICK-UP/DROP-OFF ZONE

PURPOSE OF ISSUE:

PARKING ARRANGEMENT PLAN

NOTES:

- ALL DIMENSION ARE IN METRES UNLESS MENTIONED OTHERWISE.
- DIMENSION ARE NOT TO BE SCALED, ONLY WRITTEN DIMENSION SHALL BE FOLLOWED.
- THE GENERAL ARRANGEMENT PLAN HAS BEEN PREPARED USING FIELD MEASUREMENT DRAWINGS.
- ANY MINOR CHANGES TO THE DRAWING REQUIRED CAN BE DONE TO BEST SUIT AS PER SITE CONDITIONS DURING EXECUTION.
- THESE DRAWINGS TO BE USED ONLY FOR PROVISION OF AREA PARKING PLAN ASSOCIATED INFRASTRUCTURE.
- ANY OTHER MANDATORY, WARNING AND INFORMATORY SIGNAGE BOARDS WHICH ARE REQUIRED AS PART OF ROAD SAFETY SHALL BE EXECUTED.
- THE PARKING SIGNAGES SHOULD BE INSTALLED AS PER THE PARKING SIGNAGE MANUAL SHARED BY DULT.
- THE LOCATION OF SIGNAGE CAN BE ADJUSTED TO BEST SUIT AS PER SITE CONDITIONS DURING EXECUTION.

REVISION DETAILS	DATE	REV. NO

SUBMITTED TO:

BRUHAT BENGALURU MAHANAGARA PALIKE

PROJECT TITLE:

**AREA PARKING PLAN
YELAHANKA ZONE - WARD NO. 10
DODDABOMMASANDRA CROSS ROAD
(10.5 - 10.6)**

DRAWING TITLE:

**PARKING ALLOCATION PLAN
Ch. 0+000 to Ch. 0+125**



THIS DOCUMENT HAS BEEN PREPARED PURSUANT TO AND SUBJECT TO THE TERMS OF DULT. DULT ACCEPTS NO LIABILITY FOR ANY USE OF THIS DOCUMENT OR FOLLOWING DULT EXPRESS AGREEMENT TO SUCH USE OR ONLY FOR THE PURPOSES FOR WHICH IT WAS PREPARED.

AUTHORITY:

Directorate of Urban Land Transport
Urban Development Department (UDD)
Government of Karnataka
BMTCL, TTMC, 19 Block, 4th Floor,
Shantinagar, K H Road, Bengaluru - 560027
Tel: 080-22226627, Fax: 080-22226630
Email: info@urbanlandtransport.gov.in
www.urbanlandtransport.kar.nic.in

DRAWING NUMBER:	REVISION:	DATE:	SHEET NUMBER:
TPE/APPYZ/08/2021/PAP/DCR/01	R0	JUN 2022	01 OF 01
DESIGNED: PS	DRAWN: PTG	CHECKED: SK	

ISSUED ON BEHALF OF DIRECTORATE OF URBAN LAND TRANSPORT

Jun 07, 2022 - 5:20pm
 Proj No: YTECHNICAL SECTION/PROJECT TOLERANCE PARKING PLAN/TECHNICAL DESIGN/10.5.10.6/DODDABOMMASANDRA CROSS ROAD (10.5.10.6)
 File Name:

THIS DRAWING IS THE PROPERTY OF DULT AND SHALL NOT BE COPIED OR USED WITHOUT WRITTEN PERMISSION. PROVIDING QUALITY CONTROL AND QUALITY ASSURANCE, WHICH INCLUDES QUALITY OF MATERIALS USED AND WORKMANSHIP PROVIDED ALONG WITH SUPERVISION SHALL BE THE RESPONSIBILITY OF THE CONTRACTOR AND THE PROFESSIONALS INVOLVED FOR THE SUPERVISION OF CONSTRUCTION WORK BEFORE, DURING AND AFTER EXECUTION OF SUCH CONSTRUCTION WORK.

LEGEND:

- PROPOSED CENTER LINE
- LANE MARKING
- ACCESS LANE MARKING
- EDGE LANE MARKING
- PROPOSED KERB LINE
- PROPOSED FOOTPATH
- PROPOSED SIGN BOARD
- PROPOSED CYCLE HUB
- PROPOSED SMMS HUB
- PROPOSED TWO WHEELER PARKING
- PROPOSED PWD (PERSON WITH DISABILITIES) PARKING
- PROPOSED AUTO RICKSHAW PARKING
- PROPOSED CAR PARKING
- PROPOSED LIGHT COMMERCIAL VEHICLE (LCV) PARKING
- PROPOSED HEAVY COMMERCIAL VEHICLE (HCV) PARKING
- PROPOSED LOADING/UNLOADING ZONE
- PROPOSED PICK-UP/DROP-OFF ZONE
- EXISTING FOOTPATH
- EXISTING SHOULDER
- EXISTING BUS STOP
- EXISTING RAMP/ENTRANCE

PARKING ARRANGEMENT PLAN

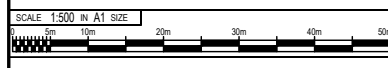
- NOTES:**
- ALL DIMENSION ARE IN METRES UNLESS MENTIONED OTHERWISE.
 - DIMENSION ARE NOT TO BE SCALED, ONLY WRITTEN DIMENSION SHALL BE FOLLOWED.
 - THE GENERAL ARRANGEMENT PLAN HAS BEEN PREPARED USING FIELD MEASUREMENT DRAWINGS.
 - ANY MINOR CHANGES TO THE DRAWING REQUIRED CAN BE DONE TO BEST SUIT AS PER SITE CONDITIONS DURING EXECUTION.
 - THESE DRAWINGS TO BE USED ONLY FOR PROVISION OF AREA PARKING PLAN ASSOCIATED INFRASTRUCTURE.
 - ANY OTHER MANDATORY, WARNING AND INFORMATORY SIGNAGE BOARDS WHICH ARE REQUIRED AS PART OF ROAD SAFETY SHALL BE EXECUTED.
 - THE PARKING SIGNAGES SHOULD BE INSTALLED AS PER THE PARKING SIGNAGE MANUAL, SHARED BY DULT.
 - THE LOCATION OF SIGNAGE CAN BE ADJUSTED TO BEST SUIT AS PER SITE CONDITIONS DURING EXECUTION.

REVISION DETAILS	DATE	REV. NO.

SUBMITTED TO:
BRUHAT BENGALURU MAHANAGARA PALIKE

PROJECT TITLE:
AREA PARKING PLAN YELAHANKA ZONE - WARD NO. 10 DODDABOMMASANDRA MAIN ROAD (10.7 - 10.8)

DRAWING TITLE:
PARKING ALLOCATION PLAN Ch. 0+000 to Ch. 0+500



THIS DOCUMENT HAS BEEN PREPARED PURSUANT TO AND SUBJECT TO THE TERMS OF DULT. DULT ACCEPTS NO LIABILITY FOR ANY USE OF THIS DOCUMENT OR FOLLOWING DULT EXPRESS AGREEMENT TO SUCH USE OR ONLY FOR THE PURPOSES FOR WHICH IT WAS PREPARED.

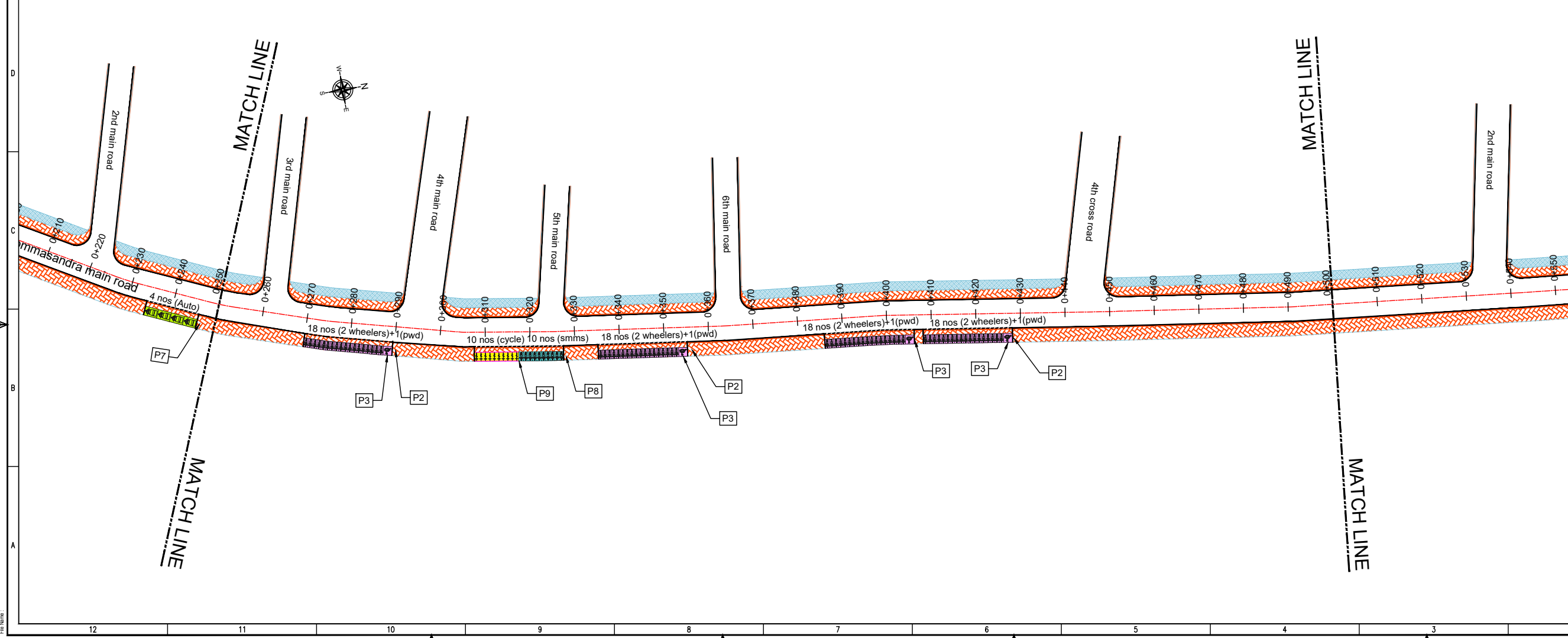
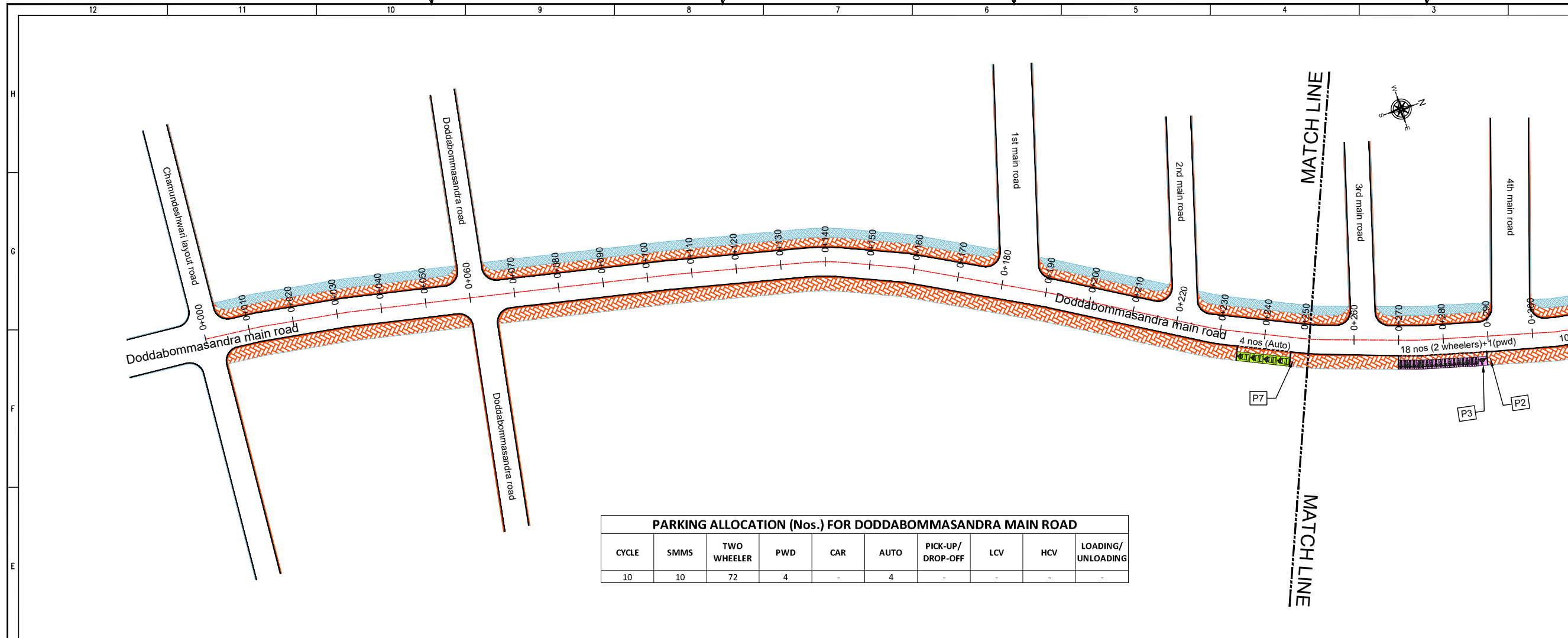
AUTHORITY:
Directorate of Urban Land Transport
Urban Development Department (UDD)
Government of Karnataka
BMTCL, TTCMC, 19 Block, 4th Floor,
Shantinagar, K H Road, Bengaluru - 560027
Tel: 080-22226627, Fax: 080-22226630
Email: dult@bmtcl.gov.in, dult@tcmc.gov.in
www.urbantransport.kar.nic.in

DRAWING NUMBER: TPE/APPYZ/08/2021/PAP/DMR/01	REVISION: R0	DATE: JUN 2022	SHEET NUMBER: 01 OF 02
DESIGNED: PS	DRAWN: PTG	CHECKED: SK	

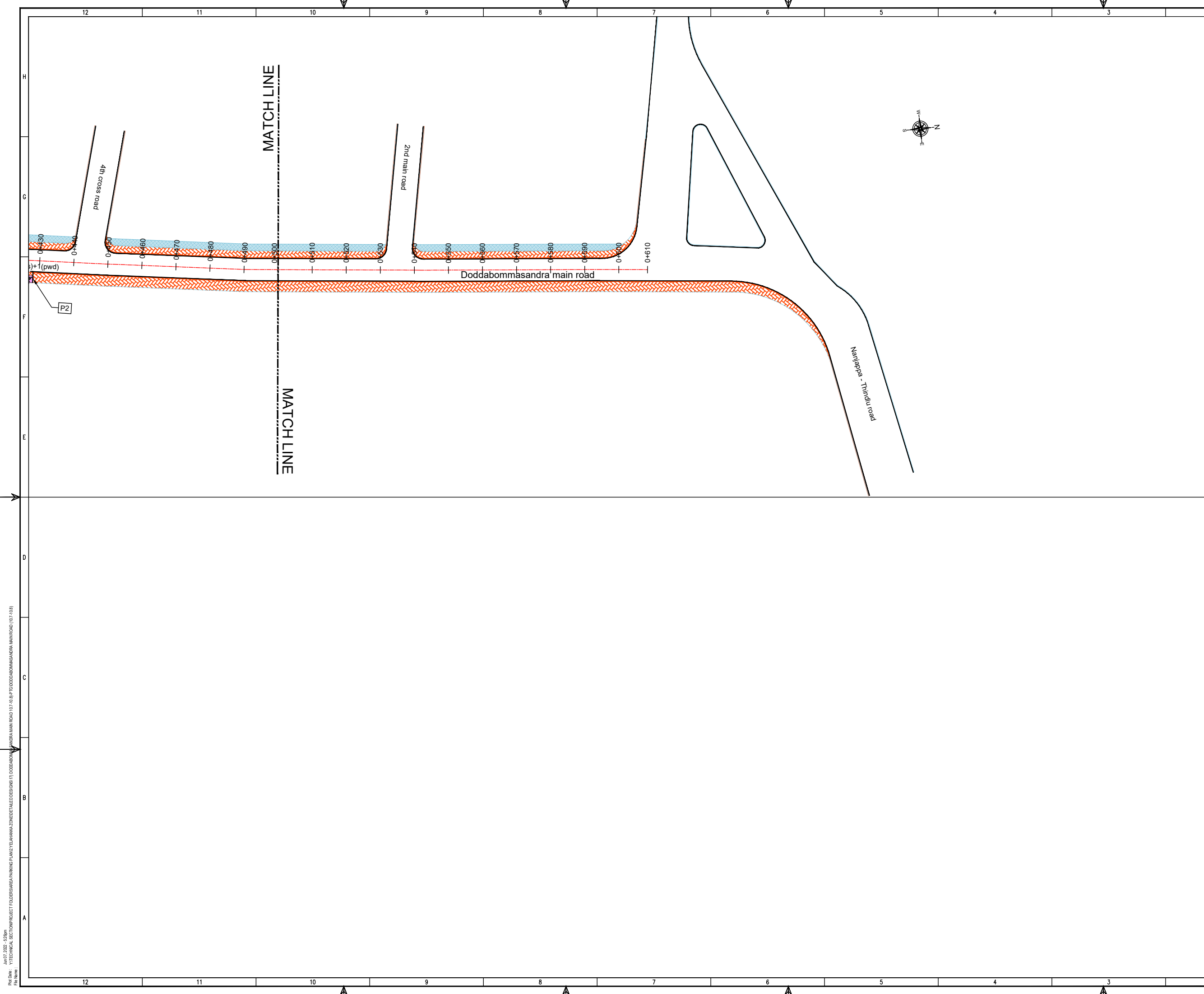
ISSUED ON BEHALF OF DIRECTORATE OF URBAN LAND TRANSPORT

PARKING ALLOCATION (Nos.) FOR DODDABOMMASANDRA MAIN ROAD

CYCLE	SMMS	TWO WHEELER	PWD	CAR	AUTO	PICK-UP/DROP-OFF	LCV	HCV	LOADING/UNLOADING
10	10	72	4	-	4	-	-	-	-



PROJECT: TECHNICAL SECTION PROJECT TOLLGATE AREA PARKING PLAN YELAHANKA ZONE (WARD NO. 10) DODDABOMMASANDRA MAIN ROAD (10.7-10.8)
 DATE: 10/06/2022
 DRAWN BY: PS



THIS DRAWING IS THE PROPERTY OF DULT AND SHALL NOT BE COPIED OR USED WITHOUT WRITTEN PERMISSION. PROVIDING QUALITY CONTROL AND QUALITY ASSURANCE, WHICH INCLUDES QUALITY OF MATERIALS USED AND WORKMANSHIP PROVIDED ALONG WITH SUPERVISION SHALL BE THE RESPONSIBILITY OF THE CONTRACTOR AND THE PROFESSIONALS INVOLVED FOR SUPERVISION OF CONSTRUCTION WORK BEFORE, DURING AND AFTER EXECUTION OF SUCH CONSTRUCTION WORK.

LEGEND:

- PROPOSED CENTER LINE
- LANE MARKING
- ACCESS LANE MARKING
- EDGE LANE MARKING
- PROPOSED KERB LINE
- PROPOSED FOOTPATH
- PROPOSED SIGN BOARD
- PROPOSED CYCLE HUB
- PROPOSED SAMS HUB
- PROPOSED TWO WHEELER PARKING
- PROPOSED PWD (PERSON WITH DISABILITIES) PARKING
- PROPOSED AUTO RICKSHAW PARKING
- PROPOSED CAR PARKING
- PROPOSED LIGHT COMMERCIAL VEHICLE (LCV) PARKING
- PROPOSED HEAVY COMMERCIAL VEHICLE (HCV) PARKING
- PROPOSED LOADING/UNLOADING ZONE
- PROPOSED PICK-UP/DROP-OFF ZONE
- EXISTING FOOTPATH
- EXISTING SHOULDER
- EXISTING BUS STOP
- EXISTING RAMP/ENTRANCE

PURPOSE OF ISSUE:

PARKING ARRANGEMENT PLAN

NOTES:

- ALL DIMENSION ARE IN METRES UNLESS MENTIONED OTHERWISE.
- DIMENSION ARE NOT TO BE SCALED, ONLY WRITTEN DIMENSION SHALL BE FOLLOWED.
- THE GENERAL ARRANGEMENT PLAN HAS BEEN PREPARED USING FIELD MEASUREMENT DRAWINGS.
- ANY MINOR CHANGES TO THE DRAWING REQUIRED CAN BE DONE TO BEST SUIT AS PER SITE CONDITIONS DURING EXECUTION.
- THESE DRAWINGS TO BE USED ONLY FOR PROVISION OF AREA PARKING PLAN ASSOCIATED INFRASTRUCTURE.
- ANY OTHER MANDATORY, WARNING AND INFORMATORY SIGNAGE BOARDS WHICH ARE REQUIRED AS PART OF ROAD SAFETY SHALL BE EXECUTED.
- THE PARKING SIGNAGES SHOULD BE INSTALLED AS PER THE PARKING SIGNAGE MANUAL SHARED BY DULT.
- THE LOCATION OF SIGNAGE CAN BE ADJUSTED TO BEST SUIT AS PER SITE CONDITIONS DURING EXECUTION.

REVISION DETAILS	DATE	REV. NO

SUBMITTED TO:

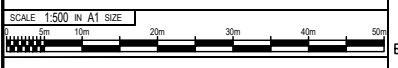
BRUHAT BENGALURU MAHANAGARA PALIKE

PROJECT TITLE:

**AREA PARKING PLAN
YELAHANKA ZONE - WARD NO. 10
DODDABOMMASANDRA MAIN ROAD
(10.7 - 10.8)**

DRAWING TITLE:

**PARKING ALLOCATION PLAN
Ch. 0+500 to Ch. 0+610**



THIS DOCUMENT HAS BEEN PREPARED PURSUANT TO AND SUBJECT TO THE TERMS OF DULT. DULT ACCEPTS NO LIABILITY FOR ANY USE OF THIS DOCUMENT OR FOLLOWING DULT EXPRESS AGREEMENT TO SUCH USE OR ONLY FOR THE PURPOSES FOR WHICH IT WAS PREPARED.

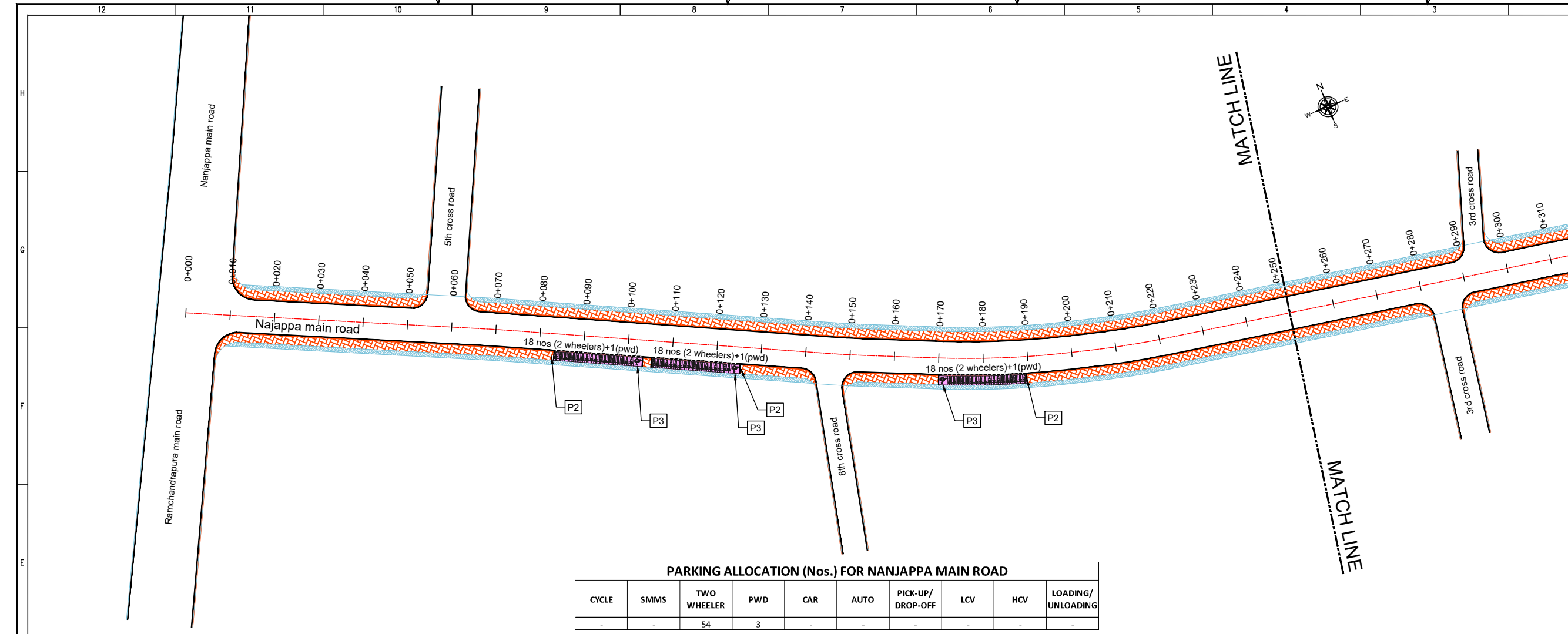
AUTHORITY:

Directorate of Urban Land Transport
Urban Development Department (UDD)
Government of Karnataka
BMTCL, TTMC, 19 Block, 4th Floor,
Shantinagar, K H Road, Bengaluru - 560027
Tel: 080-22226627, Fax: 080-22226630
Email: dult@bmtcl.com
www.urbantransport.kar.nic.in

DRAWING NUMBER:	REVISION:	DATE:	SHEET NUMBER:
TPE/APPYZ/08/2021/PAP/DMR/02	R0	JUN 2022	02 OF 02
DESIGNED:	DRAWN:	CHECKED:	
PS	PTG	SK	

ISSUED ON BEHALF OF DIRECTORATE OF URBAN LAND TRANSPORT

Jun 07, 2022 - 5:28pm
 Proj. No.: YTECHNICAL SECTION/PROJECT TOLERABLES/PARKING PLAN/2/ELAHANKA ZONE/REDA/DESIGN/17/ DODDABOMMASANDRA MAIN ROAD (10.7-10.8)
 File Name:



THIS DRAWING IS THE PROPERTY OF DULT AND SHALL NOT BE COPIED OR USED WITHOUT WRITTEN PERMISSION. PROVIDING QUALITY CONTROL AND QUALITY ASSURANCE, WHICH INCLUDES QUALITY OF MATERIALS USED AND WORKMANSHIP PROVIDED ALONG WITH SUPERVISION SHALL BE THE RESPONSIBILITY OF THE CONTRACTOR AND THE PROFESSIONALS INVOLVED FOR SUPERVISION OF CONSTRUCTION WORK BEFORE, DURING AND AFTER EXECUTION OF SUCH CONSTRUCTION WORK.

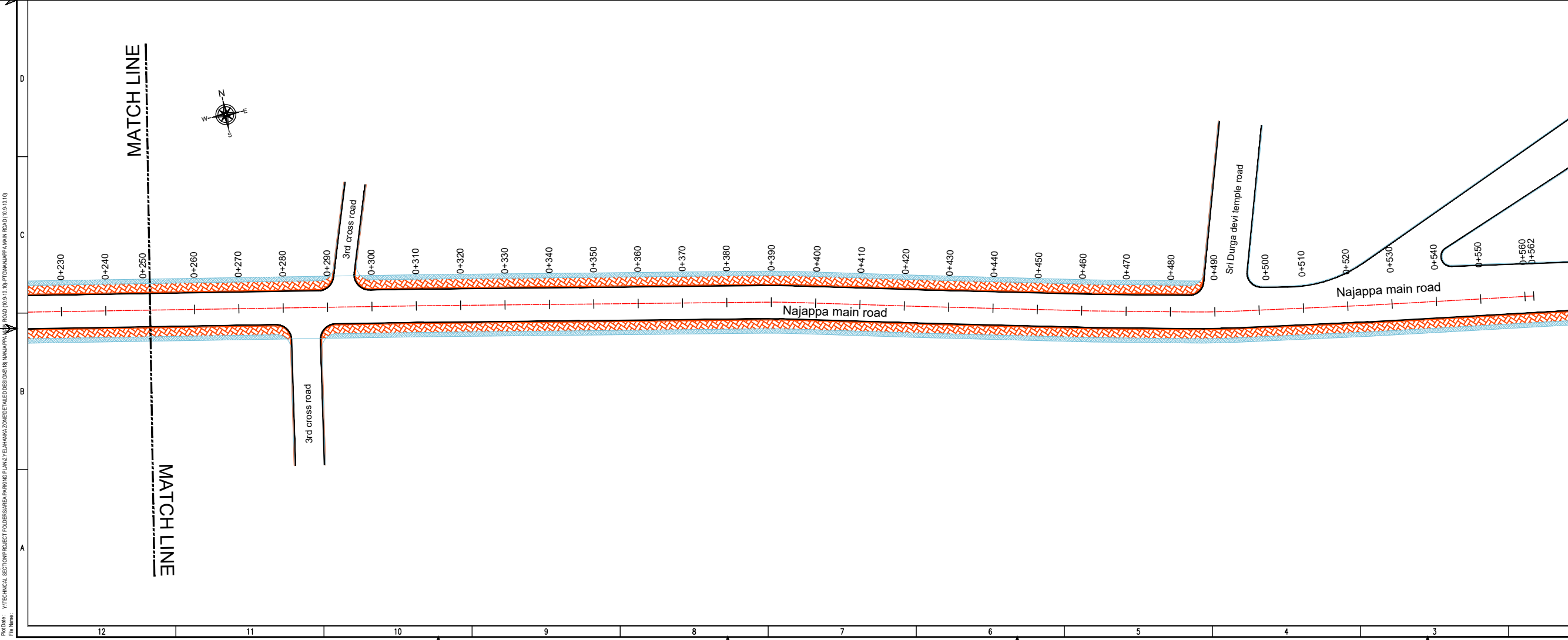
LEGEND:

- PROPOSED CENTER LINE
- EXISTING FOOTPATH
- LANE MARKING
- EXISTING SHOULDER
- ACCESS LANE MARKING
- EXISTING BUS STOP
- EDGE LANE MARKING
- EXISTING RAMP/ENTRANCE
- PROPOSED KERB LINE
- PROPOSED FOOTPATH
- PROPOSED SIGN BOARD (P1)
- PROPOSED CYCLE HUB
- PROPOSED SMMS HUB
- PROPOSED TWO WHEELER PARKING
- PROPOSED PWD (PERSON WITH DISABILITIES) PARKING
- PROPOSED AUTO RICKSHAW PARKING
- PROPOSED CAR PARKING
- PROPOSED LIGHT COMMERCIAL VEHICLE (LCV) PARKING
- PROPOSED HEAVY COMMERCIAL VEHICLE (HCV) PARKING
- PROPOSED LOADING/UNLOADING ZONE
- PROPOSED PICK-UP/DROP-OFF ZONE

PURPOSE OF ISSUE:
PARKING ARRANGEMENT PLAN

NOTES:

- ALL DIMENSION ARE IN METRES UNLESS MENTIONED OTHERWISE.
- DIMENSION ARE NOT TO BE SCALED, ONLY WRITTEN DIMENSION SHALL BE FOLLOWED.
- THE GENERAL ARRANGEMENT PLAN HAS BEEN PREPARED USING FIELD MEASUREMENT DRAWINGS.
- ANY MINOR CHANGES TO THE DRAWING REQUIRED CAN BE DONE TO BEST SUIT AS PER SITE CONDITIONS DURING EXECUTION.
- THESE DRAWINGS TO BE USED ONLY FOR PROVISION OF AREA PARKING PLAN ASSOCIATED INFRASTRUCTURE.
- ANY OTHER MANDATORY, WARNING AND INFORMATORY SIGNAGE BOARDS WHICH ARE REQUIRED AS PART OF ROAD SAFETY SHALL BE EXECUTED.
- THE PARKING SIGNAGES SHOULD BE INSTALLED AS PER THE PARKING SIGNAGE MANUAL, SHARED BY DULT.
- THE LOCATION OF SIGNAGE CAN BE ADJUSTED TO BEST SUIT AS PER SITE CONDITIONS DURING EXECUTION.



REVISION DETAILS		DATE	REV. NO.

SUBMITTED TO:
BRUHAT BENGALURU MAHANAGARA PALIKE

PROJECT TITLE:
AREA PARKING PLAN YELAHANKA ZONE - WARD NO. 10 NANJAPPA MAIN ROAD (10.9 - 10.10)

DRAWING TITLE:
PARKING ALLOCATION PLAN Ch. 0+000 to Ch. 0+562

SCALE: 1:500 IN A1 SIZE

THIS DOCUMENT HAS BEEN PREPARED PURSUANT TO AND SUBJECT TO THE TERMS OF DULT. DULT ACCEPTS NO LIABILITY FOR ANY USE OF THIS DOCUMENT OR FOLLOWING DULT EXPRESS AGREEMENT TO SUCH USE OR ONLY FOR THE PURPOSES FOR WHICH IT WAS PREPARED.

AUTHORITY:
Directorate of Urban Land Transport
Urban Development Department (UDD)
Government of Karnataka
BMTCL, TTMC, 19 Block, 4th Floor,
Shantinagar, K H Road, Bengaluru - 560027
Tel: 080-2222627, Fax: 080-2222630
Email: dult@bmtcl.gov.in, dult@ttmc.gov.in
www.urbantransport.kar.nic.in

DRAWING NUMBER:	REVISION:	DATE:	SHEET NUMBER:
TPE/APPYZ/08/2021/PAPINMR/01	R0	JUN 2022	01 OF 01

DESIGNED:	DRAWN:	CHECKED:
PS	PTG	SK

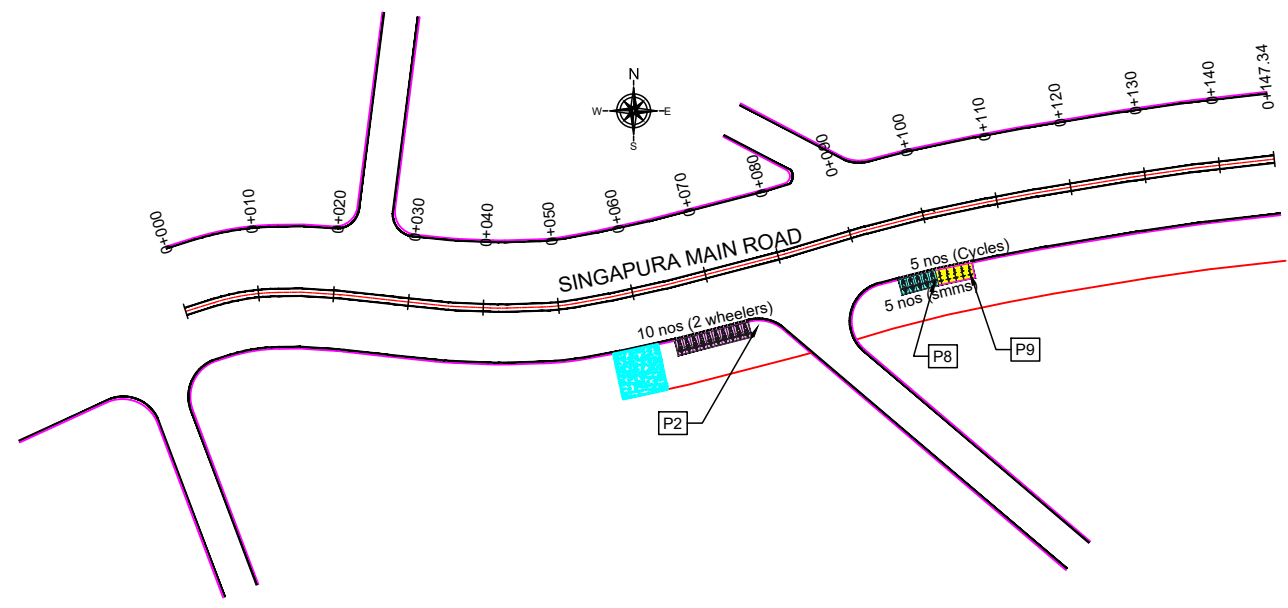
ISSUED ON BEHALF OF DIRECTORATE OF URBAN LAND TRANSPORT

Jun 07, 2022 - 5:28pm
 Proj No: YIT/TECHNICAL SECTION/PROJECT TOLUERSABARA PARKING PLANT/TECHNICAL DESIGNS/B NANJAPPA MAIN ROAD (10.9-10.10)
 File Name:

THIS DRAWING IS THE PROPERTY OF DULT AND SHALL NOT BE COPIED OR USED WITHOUT WRITTEN PERMISSION.
 PROVIDING QUALITY CONTROL AND QUALITY ASSURANCE, WHICH INCLUDES QUALITY OF MATERIALS USED AND WORKMANSHIP PROVIDED ALONG WITH SUPERVISION SHALL BE THE RESPONSIBILITY OF THE CONTRACTOR AND THE PROFESSIONALS INVOLVED FOR SUPERVISION OF CONSTRUCTION WORK BEFORE, DURING AND AFTER EXECUTION OF SUCH CONSTRUCTION WORK.

LEGEND:

---	: PROPOSED CENTER LINE	---	: EXISTING FOOTPATH
- - -	: LANE MARKING	---	: EXISTING SHOULDER
- - - -	: ACCESS LANE MARKING	---	: EXISTING BUS STOP
---	: EDGE LANE MARKING	---	: EXISTING RAMP/ENTRANCE
---	: PROPOSED KERB LINE		
---	: PROPOSED FOOTPATH		
P1	: PROPOSED SIGN BOARD		
---	: PROPOSED CYCLE HUB		
---	: PROPOSED SMMS HUB		
---	: PROPOSED TWO WHEELER PARKING		
---	: PROPOSED PWD (PERSON WITH DISABILITIES) PARKING		
---	: PROPOSED AUTO RICKSHAW PARKING		
---	: PROPOSED CAR PARKING		
---	: PROPOSED LIGHT COMMERCIAL VEHICLE (LCV) PARKING		
---	: PROPOSED HEAVY COMMERCIAL VEHICLE (HCV) PARKING		
---	: PROPOSED LOADING/UNLOADING ZONE		
---	: PROPOSED PICK-UP/DROP-OFF ZONE		



PARKING ALLOCATION (Nos.) FOR SINGAPUR ROAD

CYCLE	SMMS	TWO WHEELER	PWD	CAR	AUTO	PICK-UP/DROP-OFF	LCV	HCV	LOADING/UNLOADING
5	5	10	-	-	-	-	-	-	-

PURPOSE OF ISSUE:
PARKING ARRANGEMENT PLAN

- NOTES:**
- ALL DIMENSION ARE IN METRES UNLESS MENTIONED OTHERWISE.
 - DIMENSION ARE NOT TO BE SCALED, ONLY WRITTEN DIMENSION SHALL BE FOLLOWED.
 - THE GENERAL ARRANGEMENT PLAN HAS BEEN PREPARED USING FIELD MEASUREMENT DRAWINGS.
 - ANY MINOR CHANGES TO THE DRAWING REQUIRED CAN BE DONE TO BEST SUIT AS PER SITE CONDITIONS DURING EXECUTION.
 - THESE DRAWINGS TO BE USED ONLY FOR PROVISION OF AREA PARKING PLAN ASSOCIATED INFRASTRUCTURE.
 - ANY OTHER MANDATORY, WARNING AND INFORMATORY SIGNAGE BOARDS WHICH ARE REQUIRED AS PART OF ROAD SAFETY SHALL BE EXECUTED.
 - THE PARKING SIGNAGES SHOULD BE INSTALLED AS PER THE PARKING SIGNAGE MANUAL SHARED BY DULT.
 - THE LOCATION OF SIGNAGE CAN BE ADJUSTED TO BEST SUIT AS PER SITE CONDITIONS DURING EXECUTION.

REVISION DETAILS	DATE	REV NO

SUBMITTED TO:
BRUHAT BENGALURU MAHANAGARA PALIKE

PROJECT TITLE:
**AREA PARKING PLAN
 YELAHANKA ZONE - WARD NO.11
 Singapura Main Road (1101-1102)**

DRAWING TITLE:
**PARKING ALLOCATION PLAN
 Ch. 0+000 to Ch. 0+147**



THIS DOCUMENT HAS BEEN PREPARED PURSUANT TO AND SUBJECT TO THE TERMS OF DULT. DULT ACCEPTS NO LIABILITY FOR ANY USE OF THIS DOCUMENT OR FOLLOWING DULT EXPRESS AGREEMENT TO SUCH USE OR ONLY FOR THE PURPOSES FOR WHICH IT WAS PREPARED.

AUTHORITY:
Directorate of Urban Land Transport
 Urban Development Department (UDD)
 Government of Karnataka
 BMTCL, T.T.M.C., 'B' Block, 4th Floor,
 Sharmistha, K.H. Road, Bengaluru - 560027
 Tel: 080-22236627, Fax: 080-22236630
 Email: dult@bangalore.gov.in
 www.urbantransport.kar.nic.in

DRAWING NUMBER: TPE/APP/YZ/08/2021/PAP/SMR/01	REVISION: R0	DATE: JUN 2022	SHEET NUMBER: 1 OF 1
DESIGNED: PS	DRAWN: BDN	CHECKED: SK	

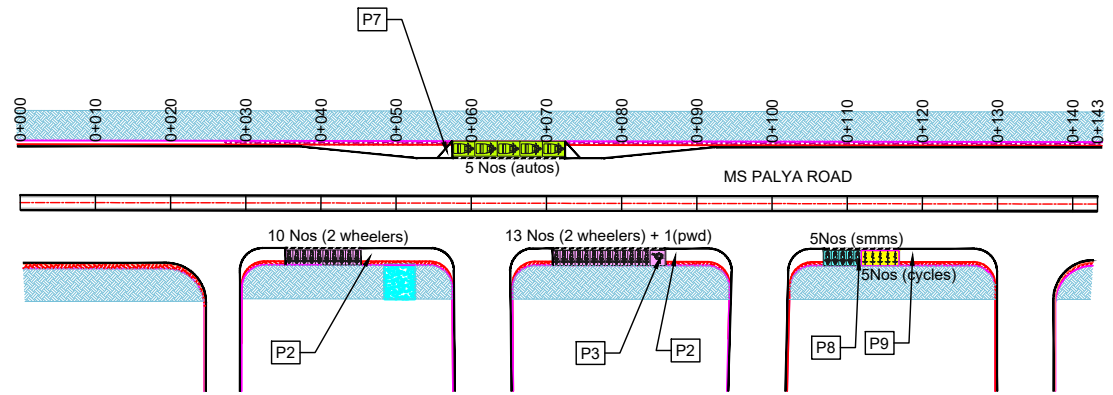
ISSUED ON BEHALF OF DIRECTORATE OF URBAN LAND TRANSPORT

Jun 08, 2022 - 10:27 am
 File Name: Z:\TECHNICAL_SECTION\PROJECT_FOLDERS\AREA PARKING PLAN\YELAHANKA ZONE\DETAILED DESIGN\BENGALURU MAHANAGARA PALIKE\1101-1102\BENGALURU MAIN ROAD\1101-1102.dwg

THIS DRAWING IS THE PROPERTY OF DULT AND SHALL NOT BE COPIED OR USED WITHOUT WRITTEN PERMISSION. PROVIDING QUALITY CONTROL AND QUALITY ASSURANCE, WHICH INCLUDES QUALITY OF MATERIALS USED AND WORKMANSHIP PROVIDED ALONG WITH SUPERVISION SHALL BE THE RESPONSIBILITY OF THE CONTRACTOR AND THE PROFESSIONALS INVOLVED FOR SUPERVISION OF CONSTRUCTION WORK BEFORE, DURING AND AFTER EXECUTION OF SUCH CONSTRUCTION WORK.

LEGEND:

- : PROPOSED CENTER LINE
- : LANE MARKING
- : ACCESS LANE MARKING
- : EDGE LANE MARKING
- : PROPOSED KERB LINE
- : PROPOSED FOOTPATH
- [P1] : PROPOSED SIGN BOARD
- [P2] : PROPOSED CYCLE HUB
- [P3] : PROPOSED SMMS HUB
- [P4] : PROPOSED TWO WHEELER PARKING
- [P5] : PROPOSED PWD (PERSON WITH DISABILITIES) PARKING
- [P6] : PROPOSED AUTO RICKSHAW PARKING
- [P7] : PROPOSED CAR PARKING
- [P8] : PROPOSED LIGHT COMMERCIAL VEHICLE (LCV) PARKING
- [P9] : PROPOSED HEAVY COMMERCIAL VEHICLE (HCV) PARKING
- [P10] : PROPOSED LOADING/UNLOADING ZONE
- [P11] : PROPOSED PICK-UP/DROP-OFF ZONE
- : EXISTING FOOTPATH
- : EXISTING SHOULDER
- : EXISTING BUS STOP
- : EXISTING RAMP/ENTRANCE



PARKING ALLOCATION (Nos.) FOR M S PALYA ROAD									
CYCLE	SMMS	TWO WHEELER	PWD	CAR	AUTO	PICK-UP/DROP-OFF	LCV	HCV	LOADING/UNLOADING
5	5	23	1	-	5	-	-	-	-

PURPOSE OF ISSUE:
PARKING ARRANGEMENT PLAN

NOTES:

- ALL DIMENSION ARE IN METRES UNLESS MENTIONED OTHERWISE.
- DIMENSION ARE NOT TO BE SCALED, ONLY WRITTEN DIMENSION SHALL BE FOLLOWED.
- THE GENERAL ARRANGEMENT PLAN HAS BEEN PREPARED USING FIELD MEASUREMENT DRAWINGS.
- ANY MINOR CHANGES TO THE DRAWING REQUIRED CAN BE DONE TO BEST SUIT AS PER SITE CONDITIONS DURING EXECUTION.
- THESE DRAWINGS TO BE USED ONLY FOR PROVISION OF AREA PARKING PLAN ASSOCIATED INFRASTRUCTURE.
- ANY OTHER MANDATORY, WARNING AND INFORMATORY SIGNAGE BOARDS WHICH ARE REQUIRED AS PART OF ROAD SAFETY SHALL BE EXECUTED.
- THE PARKING SIGNAGES SHOULD BE INSTALLED AS PER THE PARKING SIGNAGE MANUAL SHARED BY DULT.
- THE LOCATION OF SIGNAGE CAN BE ADJUSTED TO BEST SUIT AS PER SITE CONDITIONS DURING EXECUTION.

REVISION DETAILS	DATE	REV. NO.

SUBMITTED TO:
BRUHAT BENGALURU MAHANAGARA PALIKE

PROJECT TITLE:
**AREA PARKING PLAN
 YELAHANKA ZONE - WARD NO.11
 MS Palya Road (1103-1104)**

DRAWING TITLE:
**PARKING ALLOCATION PLAN
 Ch. 0+000 to Ch. 0+143**



THIS DOCUMENT HAS BEEN PREPARED PURSUANT TO AND SUBJECT TO THE TERMS OF DULT. DULT ACCEPTS NO LIABILITY FOR ANY USE OF THIS DOCUMENT OR FOLLOWING DULT EXPRESS AGREEMENT TO SUCH USE OR ONLY FOR THE PURPOSES FOR WHICH IT WAS PREPARED.

AUTHORITY:
 Directorate of Urban Land Transport
 Urban Development Department (UDD)
 Government of Karnataka
 BMTCL, T.T.M.C., 'B' Block, 4th Floor,
 Sharmistha, K.H. Road, Bengaluru - 560027
 Tel: 080-22236627, Fax: 080-22236630
 Email: dult@bangalore.gov.in
 www.urbantransport.kar.nic.in

DRAWING NUMBER: TPE/APP/Y208/2021/PAP/MSR/01	REVISION: R0	DATE: JUN 2022	SHEET NUMBER: 1 OF 1
DESIGNED: PS	DRAWN: BDN	CHECKED: SK	

ISSUED ON BEHALF OF DIRECTORATE OF URBAN LAND TRANSPORT

Jun 07, 2022, 6:08am
 File Name: Z:\TECHNICAL_SECTION\PROJECT_FOLDERS\AREA PARKING PLAN\YELAHANKA\ZONEDetailed Design\MS PALYA ROAD\1031104-BOMM S PALYA ROAD



shaping the way cities move

Directorate of Urban Land Transport,
Urban Development Department,
Govt. of Karnataka

Address: BMTc, TTMC "B" Block(above bus stand)
4th Floor, K.H. Road, Shanthinagar, Bangalore - 560027

Ph: 080-22226627 : **FAX:** 080-22226630

E-mail: dult@karnataka.gov.in

E-mail: dultbangalore@gmail.com

Website: dult.karnataka.gov.in