



shaping the way cities move

Area Parking Plan for East Zone


Volume 2

AUGUST 2022

Directorate of Urban Land Transport,

Urban Development Department,

Government of Karnataka



THIS DRAWING IS THE PROPERTY OF DULT AND SHALL NOT BE COPIED OR USED WITHOUT WRITTEN PERMISSION.
 PROVIDING QUALITY CONTROL AND QUALITY ASSURANCE, WHICH INCLUDES QUALITY OF MATERIALS USED AND WORKMANSHIP PROVIDED ALONG WITH SUPERVISION SHALL BE THE RESPONSIBILITY OF THE CONTRACTOR AND THE PROFESSIONALS INVOLVED FOR SUPERVISION OF CONSTRUCTION WORK BEFORE, DURING AND AFTER EXECUTION OF SUCH CONSTRUCTION WORK.

LEGEND:

- : PROPOSED CENTER LINE
- - - : LANE MARKING
- - - : ACCESS LANE MARKING
- : EDGE LANE MARKING
- : PROPOSED KERB LINE
- : PROPOSED FOOTPATH
- [P1] : PROPOSED SIGN BOARD
- [P2] : PROPOSED CYCLE HUB
- [P3] : PROPOSED SMMS HUB
- [P4] : PROPOSED TWO WHEELER PARKING
- [P5] : PROPOSED PWD (PERSON WITH DISABILITIES) PARKING
- [P6] : PROPOSED AUTO RICKSHAW PARKING
- [P7] : PROPOSED CAR PARKING
- [P8] : PROPOSED LIGHT COMMERCIAL VEHICLE (LCV) PARKING
- [P9] : PROPOSED HEAVY COMMERCIAL VEHICLE (HCV) PARKING
- [P10] : PROPOSED LOADING/UNLOADING ZONE
- [P11] : PROPOSED PICK-UP/DROP-OFF ZONE
- : EXISTING SHOULDER
- : EXISTING BUS STOP
- : EXISTING RAMP/ENTRANCE
- : EXISTING TRANSFORMER

PURPOSE OF ISSUE:
PARKING ARRANGEMENT PLAN

NOTES:

- ALL DIMENSION ARE IN METRES UNLESS MENTIONED OTHERWISE.
- DIMENSION ARE NOT TO BE SCALED, ONLY WRITTEN DIMENSION SHALL BE FOLLOWED.
- THE GENERAL ARRANGEMENT PLAN HAS BEEN PREPARED USING FIELD MEASUREMENT DRAWINGS.
- ANY MINOR CHANGES TO THE DRAWING REQUIRED CAN BE DONE TO BEST SUIT AS PER SITE CONDITIONS DURING EXECUTION.
- THESE DRAWINGS TO BE USED ONLY FOR PROVISION OF AREA PARKING PLAN ASSOCIATED INFRASTRUCTURE.
- ANY OTHER MANDATORY, WARNING AND INFORMATORY SIGNAGE BOARDS WHICH ARE REQUIRED AS PART OF ROAD SAFETY SHALL BE EXECUTED.
- THE PARKING SIGNAGES SHOULD BE ADJUSTED AS PER THE PARKING SIGNAGE MANUAL SHARED BY DULT.
- THE LOCATION OF SIGNAGE CAN BE ADJUSTED TO BEST SUIT AS PER SITE CONDITIONS DURING EXECUTION.

PARKING ALLOCATION (Nos.) FOR 2ND MAIN ROAD

CYCLE	SMMS	TWO WHEELER	PWD	CAR	AUTO	PICK-UP/DROP-OFF	LCV	HCV	LOADING/UNLOADING
-	-	72	4	-	-	-	-	-	-

REVISION DETAILS

NO.	DATE	REV.	BY

SUBMITTED TO:
BRUHAT BENGALURU MAHANAGARA PALIKE

PROJECT TITLE:
AREA PARKING PLAN EAST ZONE - WARD NO. 50 2ND MAIN ROAD (5001-5002)

DRAWING TITLE:
PARKING ALLOCATION PLAN Ch. 0+000 to Ch. 0+500



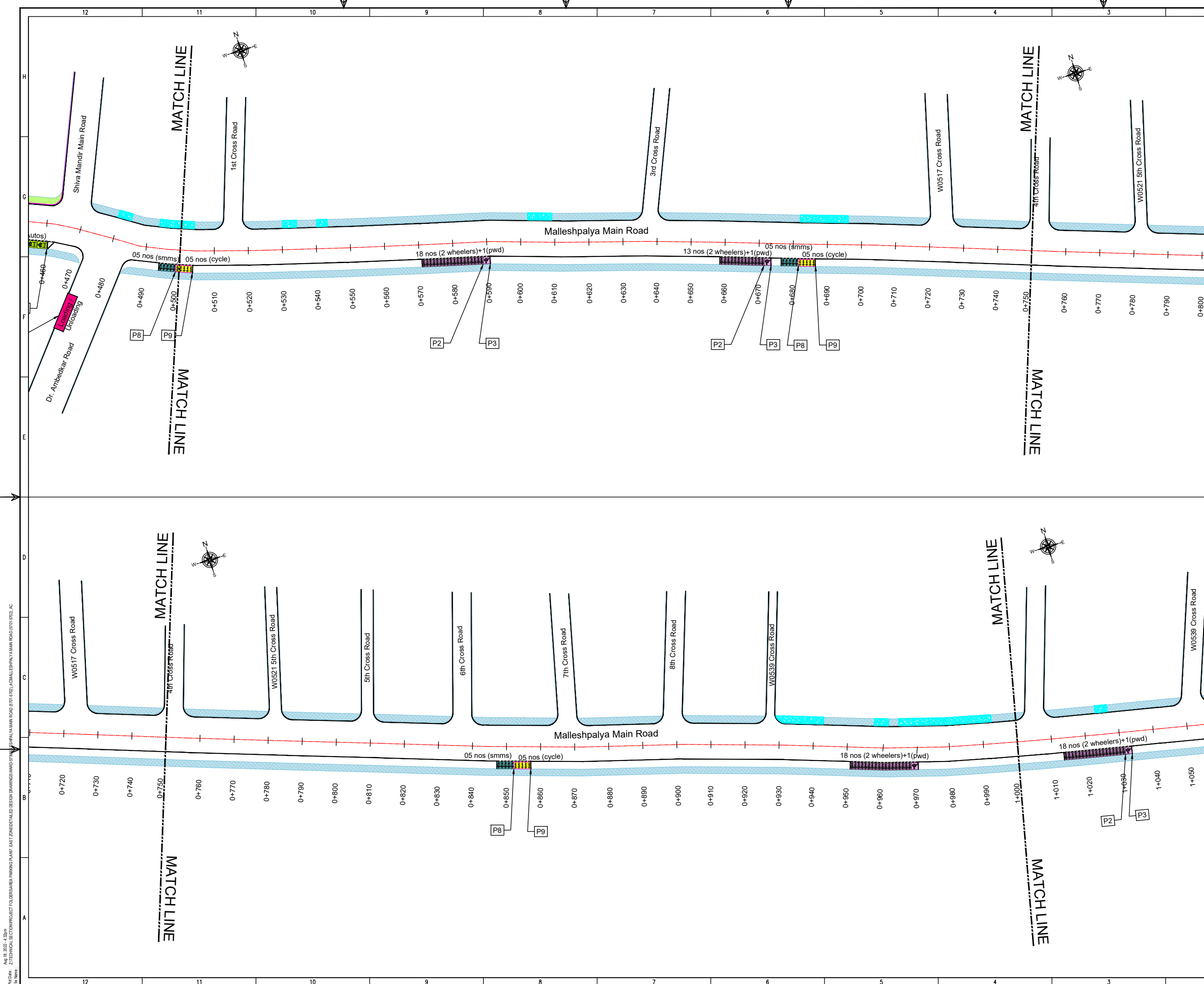
THIS DOCUMENT HAS BEEN PREPARED PURSUANT TO AND SUBJECT TO THE TERMS OF DULT. DULT ACCEPTS NO LIABILITY FOR ANY USE OF THIS DOCUMENT OR FOLLOWING DULT EXPRESS AGREEMENT TO SUCH USE OR ONLY FOR THE PURPOSES FOR WHICH IT WAS PREPARED.

AUTHORITY:
 Directorate of Urban Land Transport
 Urban Development Department (UDD)
 Government of Karnataka
 BMTC, TTMC, 8th Block, 4th Floor,
 Shantinagar, K H Road, Bangalore - 560027
 Tel: 080-2225627, Fax: 080-2225630
 Email: dultbengaluru@gmail.com
 www.urbanlandtransport.kar.nic.in

DESIGNED	DRAWN	CHECKED	DATE	SHEET NUMBER
SLS	SKG	SK	AUG 2022	01 OF 02

ISSUED ON BEHALF OF DIRECTORATE OF URBAN LAND TRANSPORT

Aug 18, 2022 - 4:37pm
 File Name: Z:\TECHNICAL SECTIONS\PROJECT FOLDERS\AREA PARKING PLAN - EAST ZONE\DETAILED DESIGN DRAWING\WARD 50\2ND MAIN ROAD (5001-5002)\SUG



THIS DRAWING IS THE PROPERTY OF DULT AND SHALL NOT BE COPIED OR USED WITHOUT WRITTEN PERMISSION.
 PROVIDING QUALITY CONTROL AND QUALITY ASSURANCE, WHICH INCLUDES QUALITY OF MATERIALS USED AND WORKMANSHIP PROVIDED ALONG WITH SUPERVISION SHALL BE THE RESPONSIBILITY OF THE CONTRACTOR AND THE PROFESSIONALS INVOLVED FOR THE SUPERVISION OF CONSTRUCTION WORK BEFORE, DURING AND AFTER EXECUTION OF SUCH CONSTRUCTION WORK.

LEGEND:

- PROPOSED CENTER LINE
- EXISTING FOOTPATH
- LANE MARKING
- EXISTING SHOULDER
- ACCESS LANE MARKING
- EXISTING BUS STOP
- EDGE LANE MARKING
- EXISTING RAMP/ENTRANCE
- PROPOSED KERB LINE
- EXISTING TRANSFORMER
- PROPOSED FOOTPATH
- PROPOSED SIGN BOARD (P1)
- PROPOSED CYCLE HUB
- PROPOSED SAMS HUB
- PROPOSED TWO WHEELER PARKING
- PROPOSED PWD (PERSON WITH DISABILITIES) PARKING
- PROPOSED AUTO RICKSHAW PARKING
- PROPOSED CAR PARKING
- PROPOSED LIGHT COMMERCIAL VEHICLE (LCV) PARKING
- PROPOSED HEAVY COMMERCIAL VEHICLE (HCV) PARKING
- PROPOSED LOADING/UNLOADING ZONE
- PROPOSED PICK-UP/DROP-OFF ZONE

PARKING ARRANGEMENT PLAN

NOTES:

- ALL DIMENSION ARE IN METRES UNLESS MENTIONED OTHERWISE.
- DIMENSION ARE NOT TO BE SCALED, ONLY WRITTEN DIMENSION SHALL BE FOLLOWED.
- THE GENERAL ARRANGEMENT PLAN HAS BEEN PREPARED USING FIELD MEASUREMENT DRAWINGS.
- ANY MINOR CHANGES TO THE DRAWING REQUIRED CAN BE DONE TO BEST SUIT AS PER SITE CONDITIONS DURING EXECUTION.
- THESE DRAWINGS TO BE USED ONLY FOR PROVISION OF AREA PARKING PLAN ASSOCIATED INFRASTRUCTURE.
- ANY OTHER MANDATORY, WARNING AND INFORMATORY SIGNAGE BOARDS WHICH ARE REQUIRED AS PART OF ROAD SAFETY SHALL BE EXECUTED.
- THE PARKING SIGNAGES SHOULD BE INSTALLED AS PER THE PARKING SIGNAGE MANUAL, SHARED BY DULT.
- THE LOCATION OF SIGNAGE CAN BE ADJUSTED TO BEST SUIT AS PER SITE CONDITIONS DURING EXECUTION.

REVISION DETAILS	DATE	REV. NO.

SUBMITTED TO:

BRUHAT BENGALURU MAHANAGARA PALIKE

PROJECT TITLE:

AREA PARKING PLAN EAST ZONE - WARD NO. 57 MALLESHPALYA MAIN ROAD (5701-5702)

DRAWING TITLE:

PARKING ALLOCATION PLAN Ch. 0+500 to Ch. 1+000



THIS DOCUMENT HAS BEEN PREPARED PURSUANT TO AND SUBJECT TO THE TERMS OF DULT. DULT ACCEPTS NO LIABILITY FOR ANY USE OF THIS DOCUMENT OR FOLLOWING DULT EXPRESS AGREEMENT TO SUCH USE OR ONLY FOR THE PURPOSES FOR WHICH IT WAS PREPARED.

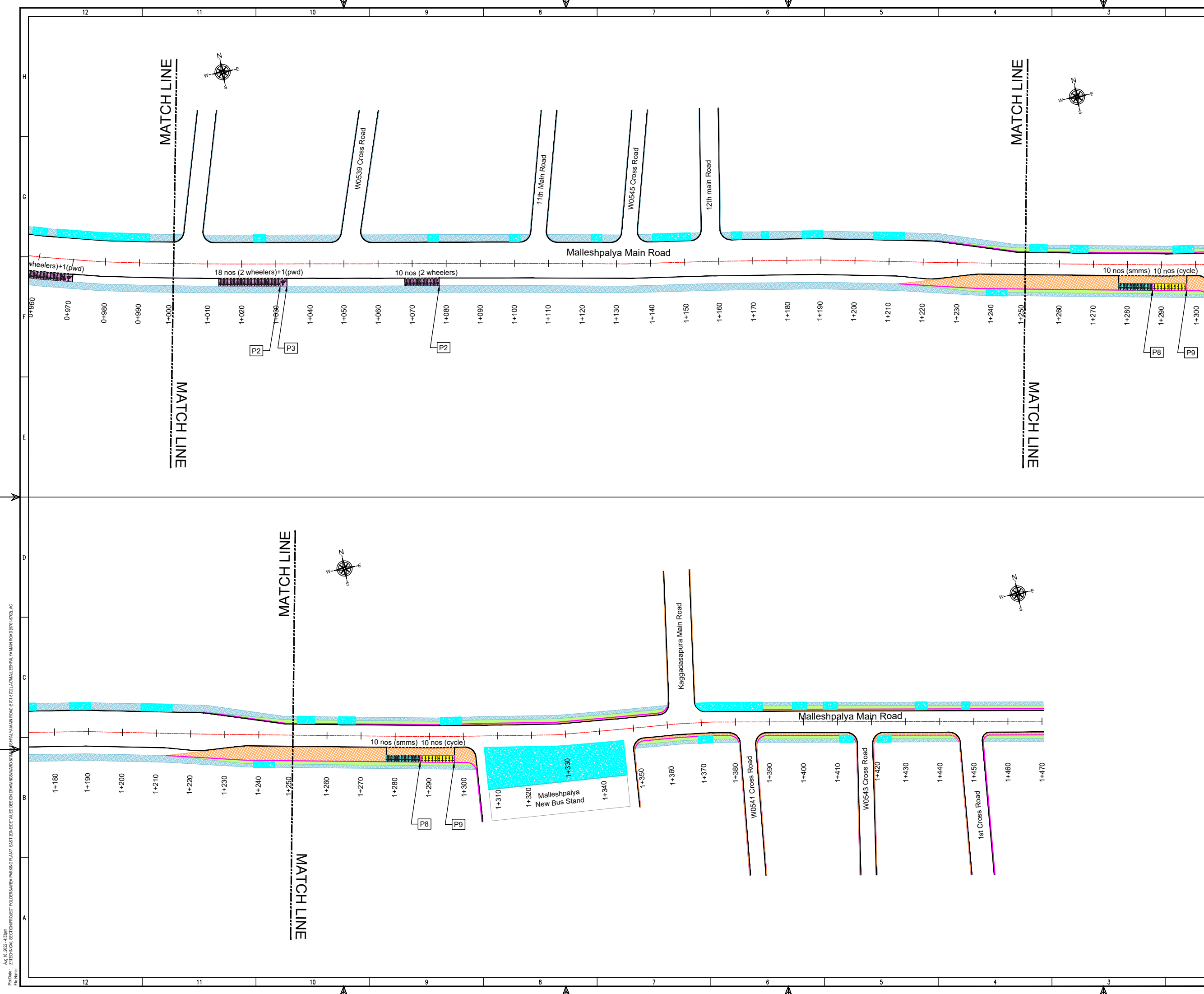
AUTHORITY:

Directorate of Urban Land Transport
 Urban Development Department (UDD)
 Government of Karnataka
 BMTCL, TTMC, B Block, 4th Floor,
 Shantinagar, K H Road, Bengaluru - 560027
 Tel: 080-22226627, Fax: 080-22226630
 Email: dult@bmtcl.gov.in

DRAWING NUMBER:	REVISION:	DATE:	SHEET NUMBER:
TPE/APP/MZ/05/2022/PAP/MMR/02	R0	AUG 2022	02 OF 03
DESIGNED:	DRAWN:	CHECKED:	
SLS	AC	SK	

ISSUED ON BEHALF OF DIRECTORATE OF URBAN LAND TRANSPORT

Aug 18, 2022 - 4:38pm
 Proj No: Z/TECHNICAL SECTION/PROJECT TOLERABLE PARKING PLAN EAST ZONE/AREA PARKING PLAN EAST ZONE/MALLESHPALYA MAIN ROAD (5701-5702)_AC
 File Name:



THIS DRAWING IS THE PROPERTY OF DULT AND SHALL NOT BE COPIED OR USED WITHOUT WRITTEN PERMISSION.
 PROVIDING QUALITY CONTROL AND QUALITY ASSURANCE, WHICH INCLUDES QUALITY OF MATERIALS USED AND WORKMANSHIP PROVIDED ALONG WITH SUPERVISION SHALL BE THE RESPONSIBILITY OF THE CONTRACTOR AND THE PROFESSIONALS INVOLVED FOR SUPERVISION OF CONSTRUCTION WORK BEFORE, DURING AND AFTER EXECUTION OF SUCH CONSTRUCTION WORK.

LEGEND:

- PROPOSED CENTER LINE
- LANE MARKING
- ACCESS LANE MARKING
- EDGE LANE MARKING
- PROPOSED KERB LINE
- PROPOSED FOOTPATH
- EXISTING FOOTPATH
- EXISTING SHOULDER
- EXISTING BUS STOP
- EXISTING RAMP/ENTRANCE
- EXISTING TRANSFORMER
- PROPOSED SIGN BOARD (P1)
- PROPOSED CYCLE HUB
- PROPOSED SAMS HUB
- PROPOSED TWO WHEELER PARKING
- PROPOSED PWD (PERSON WITH DISABILITIES) PARKING
- PROPOSED AUTO RICKSHAW PARKING
- PROPOSED CAR PARKING
- PROPOSED LIGHT COMMERCIAL VEHICLE (LCV) PARKING
- PROPOSED HEAVY COMMERCIAL VEHICLE (HCV) PARKING
- PROPOSED LOADING/UNLOADING ZONE
- PROPOSED PICK-UP/DROP-OFF ZONE

PURPOSE OF ISSUE:
PARKING ARRANGEMENT PLAN

NOTES:

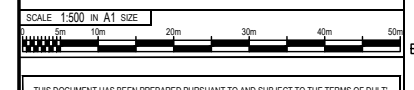
- ALL DIMENSION ARE IN METRES UNLESS MENTIONED OTHERWISE.
- DIMENSION ARE NOT TO BE SCALED, ONLY WRITTEN DIMENSION SHALL BE FOLLOWED.
- THE GENERAL ARRANGEMENT PLAN HAS BEEN PREPARED USING FIELD MEASUREMENT DRAWINGS.
- ANY MINOR CHANGES TO THE DRAWING REQUIRED CAN BE DONE TO BEST SUIT AS PER SITE CONDITIONS DURING EXECUTION.
- THESE DRAWINGS TO BE USED ONLY FOR PROVISION OF AREA PARKING PLAN ASSOCIATED INFRASTRUCTURE.
- ANY OTHER MANDATORY, WARNING AND INFORMATORY SIGNAGE BOARDS WHICH ARE REQUIRED AS PART OF ROAD SAFETY SHALL BE EXECUTED.
- THE PARKING SIGNAGES SHOULD BE INSTALLED AS PER THE PARKING SIGNAGE MANUAL SHARED BY DULT.
- THE LOCATION OF SIGNAGE CAN BE ADJUSTED TO BEST SUIT AS PER SITE CONDITIONS DURING EXECUTION.

REVISION DETAILS	DATE	REV. NO.

SUBMITTED TO:
BRUHAT BENGALURU MAHANAGARA PALIKE

PROJECT TITLE:
AREA PARKING PLAN EAST ZONE - WARD NO. 57 MALLESHPALYA MAIN ROAD (5701-5702)

DRAWING TITLE:
PARKING ALLOCATION PLAN Ch. 1+000 to Ch. 1+470



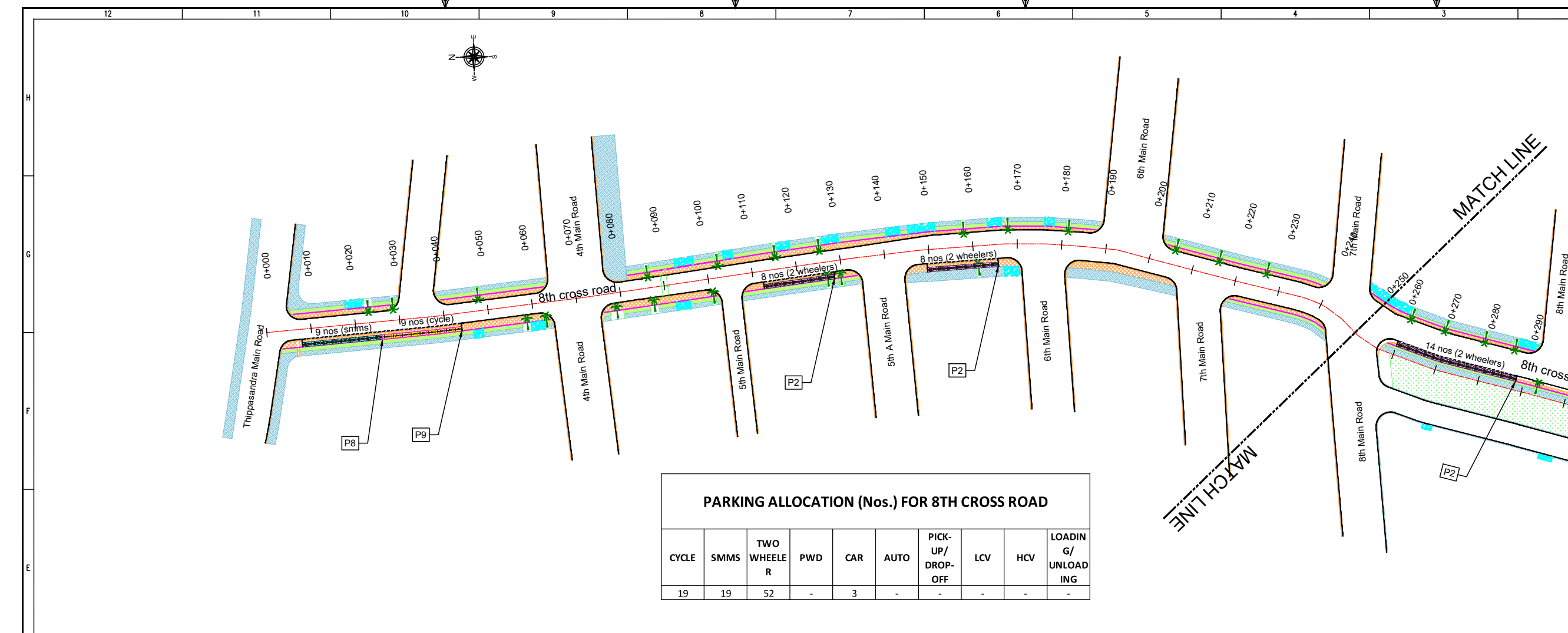
THIS DOCUMENT HAS BEEN PREPARED PURSUANT TO AND SUBJECT TO THE TERMS OF DULT. DULT ACCEPTS NO LIABILITY FOR ANY USE OF THIS DOCUMENT OR FOLLOWING DULT EXPRESS AGREEMENT TO SUCH USE OR ONLY FOR THE PURPOSES FOR WHICH IT WAS PREPARED.

AUTHORITY:
Directorate of Urban Land Transport
 Urban Development Department (UDD)
 Government of Karnataka
 BMTCL, TTMC, 19 Block, 4th Floor,
 Shantinagar, K H Road, Bengaluru - 560027
 Tel: 080-22226627, Fax: 080-22226630
 Email: dult@bmtcl.gov.in, dult@ttmc.gov.in
 www.urbantransport.kar.nic.in

DRAWING NUMBER: TPE/APP/MZ/05/2022/PAP/MMR/03	REVISION: R0	DATE: AUG 2022	SHEET NUMBER: 03 OF 03
DESIGNED: SLS	DRAWN: AC	CHECKED: SK	

ISSUED ON BEHALF OF DIRECTORATE OF URBAN LAND TRANSPORT

Aug 18, 2022 - 4.38m
 PLOT NO: 27
 PROJECT: TECHNICAL SECTION PROJECT TOLLERANCE PARKING PLAN - EAST ZONE
 DRAWING NO: MZ/05/2022/PAP/MMR/03



PARKING ALLOCATION (Nos.) FOR 8TH CROSS ROAD

CYCLE	SMMS	TWO WHEELER	PWD	CAR	AUTO	PICK-UP/DROP-OFF	LCV	HCV	LOADING/UNLOADING
19	19	52	-	3	-	-	-	-	-

THIS DRAWING IS THE PROPERTY OF DULT AND SHALL NOT BE COPIED OR USED WITHOUT WRITTEN PERMISSION. PROVIDING QUALITY CONTROL AND QUALITY ASSURANCE, WHICH INCLUDES QUALITY OF MATERIALS USED AND WORKMANSHIP PROVIDED ALONG WITH SUPERVISION SHALL BE THE RESPONSIBILITY OF THE CONTRACTOR AND THE PROFESSIONALS INVOLVED FOR THE SUPERVISION OF CONSTRUCTION WORK BEFORE, DURING AND AFTER EXECUTION OF SUCH CONSTRUCTION WORK.

LEGEND:

- PROPOSED CENTER LINE
- EXISTING FOOTPATH
- LANE MARKING
- EXISTING SHOULDER
- ACCESS LANE MARKING
- EXISTING BUS STOP
- EDGE LANE MARKING
- EXISTING RAMP/ENTRANCE
- PROPOSED KERB LINE
- EXISTING TRANSFORMER
- PROPOSED FOOTPATH
- PROPOSED SIGN BOARD (P1)
- PROPOSED CYCLE HUB
- PROPOSED SAMS HUB
- PROPOSED TWO WHEELER PARKING
- PROPOSED PWD (PERSON WITH DISABILITIES) PARKING
- PROPOSED AUTO RICKSHAW PARKING
- PROPOSED CAR PARKING
- PROPOSED LIGHT COMMERCIAL VEHICLE (LCV) PARKING
- PROPOSED HEAVY COMMERCIAL VEHICLE (HCV) PARKING
- PROPOSED LOADING/UNLOADING ZONE
- PROPOSED PICK-UP/DROP-OFF ZONE

PURPOSE OF ISSUE:
PARKING ARRANGEMENT PLAN

NOTES:

- ALL DIMENSION ARE IN METRES UNLESS MENTIONED OTHERWISE.
- DIMENSION ARE NOT TO BE SCALED, ONLY WRITTEN DIMENSION SHALL BE FOLLOWED.
- THE GENERAL ARRANGEMENT PLAN HAS BEEN PREPARED USING FIELD MEASUREMENT DRAWINGS.
- ANY MINOR CHANGES TO THE DRAWING REQUIRED CAN BE DONE TO BEST SUIT AS PER SITE CONDITIONS DURING EXECUTION.
- THESE DRAWINGS TO BE USED ONLY FOR PROVISION OF AREA PARKING PLAN ASSOCIATED INFRASTRUCTURE.
- ANY OTHER MANDATORY, WARNING AND INFORMATORY SIGNAGE BOARDS WHICH ARE REQUIRED AS PART OF ROAD SAFETY SHALL BE EXECUTED.
- THE PARKING SIGNAGES SHOULD BE INSTALLED AS PER THE PARKING SIGNAGE MANUAL, SHARED BY DULT.
- THE LOCATION OF SIGNAGE CAN BE ADJUSTED TO BEST SUIT AS PER SITE CONDITIONS DURING EXECUTION.

REVISION DETAILS	DATE	REV. NO.

SUBMITTED TO:
BRUHAT BENGALURU MAHANAGARA PALIKE

PROJECT TITLE:
AREA PARKING PLAN EAST ZONE - WARD NO. 58 8TH CROSS ROAD (5803-5804)

DRAWING TITLE:
PARKING ALLOCATION PLAN Ch. 0+000 to Ch. 0+474



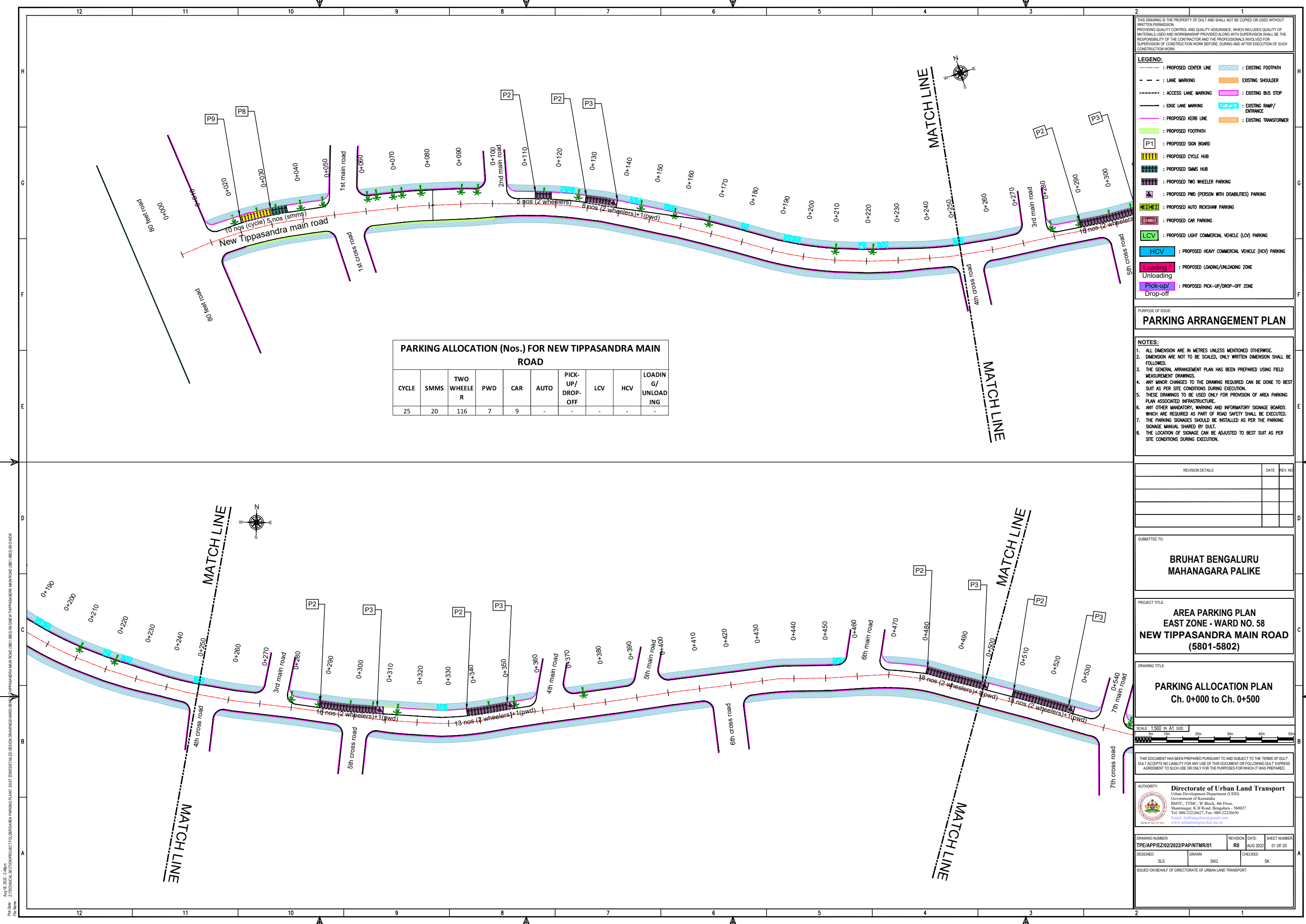
THIS DOCUMENT HAS BEEN PREPARED PURSUANT TO AND SUBJECT TO THE TERMS OF DULT. DULT ACCEPTS NO LIABILITY FOR ANY USE OF THIS DOCUMENT OR FOLLOWING DULT EXPRESS AGREEMENT TO SUCH USE OR ONLY FOR THE PURPOSES FOR WHICH IT WAS PREPARED.

AUTHORITY: Directorate of Urban Land Transport
Urban Development Department (UDD)
Government of Karnataka
BMTCL, TTMCL, B Block, 4th Floor,
Shantinagar, K H Road, Bengaluru - 560027
Tel: 080-22226627, Fax: 080-22226630
Email: dult@bmtcl.gov.in, dult@ttmcl.gov.in
www.urbantransport.kar.nic.in

DRAWING NUMBER: TPE/APPEZ/02/2022/PAP/8CR/01	REVISION: R0	DATE: AUG 2022	SHEET NUMBER: 01 OF 01
DESIGNED: SLS	DRAWN: AC	CHECKED: SK	

ISSUED ON BEHALF OF DIRECTORATE OF URBAN LAND TRANSPORT

Aug 18, 2022 - 4:38pm
PLOT NO: 27
TECHNICAL SECTION/PROJECT FILES/AREA PARKING PLAN/ EAST ZONE/DETAILED DESIGN DRAWINGS/WARD NO. 58/ 8TH CROSS ROAD (5803-5804)/CH. 0+000 TO CH. 0+474



PARKING ALLOCATION (Nos.) FOR NEW TIPPASANDRA MAIN ROAD

CYCLE	SMMS	TWO WHEELER	PWD	CAR	AUTO	PICK-UP/DROP-OFF	LCV	HCV	LOADING/UNLOADING
25	20	116	7	9	-	-	-	-	-

THIS DRAWING IS THE PROPERTY OF DULT AND SHALL NOT BE COPIED OR USED WITHOUT WRITTEN PERMISSION. PROVIDING QUALITY CONTROL AND QUALITY ASSURANCE, WHICH INCLUDES QUALITY OF MATERIALS USED AND WORKMANSHIP PROVIDED ALONG WITH SUPERVISION SHALL BE THE RESPONSIBILITY OF THE CONTRACTOR AND THE PROFESSIONALS INVOLVED FOR SUPERVISION OF CONSTRUCTION WORK BEFORE, DURING AND AFTER EXECUTION OF SUCH CONSTRUCTION WORK.

LEGEND:

- PROPOSED CENTER LINE
- EXISTING FOOTPATH
- LANE MARKING
- EXISTING SHOULDER
- ACCESS LANE MARKING
- EXISTING BUS STOP
- EDGE LANE MARKING
- EXISTING RAMP/ENTRANCE
- PROPOSED KERB LINE
- EXISTING TRANSFORMER
- PROPOSED FOOTPATH
- PROPOSED SIGN BOARD (P1)
- PROPOSED CYCLE HUB
- PROPOSED SMMS HUB
- PROPOSED TWO WHEELER PARKING
- PROPOSED PWD (PERSON WITH DISABILITIES) PARKING
- PROPOSED AUTO RICKSHAW PARKING
- PROPOSED CAR PARKING
- PROPOSED LIGHT COMMERCIAL VEHICLE (LCV) PARKING
- PROPOSED HEAVY COMMERCIAL VEHICLE (HCV) PARKING
- PROPOSED LOADING/UNLOADING ZONE
- PROPOSED PICK-UP/DROP-OFF ZONE

PURPOSE OF ISSUE:
PARKING ARRANGEMENT PLAN

NOTES:

- ALL DIMENSION ARE IN METRES UNLESS MENTIONED OTHERWISE.
- DIMENSION ARE NOT TO BE SCALED, ONLY WRITTEN DIMENSION SHALL BE FOLLOWED.
- THE GENERAL ARRANGEMENT PLAN HAS BEEN PREPARED USING FIELD MEASUREMENT DRAWINGS.
- ANY MINOR CHANGES TO THE DRAWING REQUIRED CAN BE DONE TO BEST SUIT AS PER SITE CONDITIONS DURING EXECUTION.
- THESE DRAWINGS TO BE USED ONLY FOR PROVISION OF AREA PARKING PLAN ASSOCIATED INFRASTRUCTURE.
- ANY OTHER MANDATORY, WARNING AND INFORMATORY SIGNAGE BOARDS WHICH ARE REQUIRED AS PART OF ROAD SAFETY SHALL BE EXECUTED.
- THE PARKING SIGNAGES SHOULD BE INSTALLED AS PER THE PARKING SIGNAGE MANUAL, SHARED BY DULT.
- THE LOCATION OF SIGNAGE CAN BE ADJUSTED TO BEST SUIT AS PER SITE CONDITIONS DURING EXECUTION.

REVISION DETAILS	DATE	REV. NO.

SUBMITTED TO:
BRUHAT BENGALURU MAHANAGARA PALIKE

PROJECT TITLE:
AREA PARKING PLAN EAST ZONE - WARD NO. 58 NEW TIPPASANDRA MAIN ROAD (5801-5802)

DRAWING TITLE:
PARKING ALLOCATION PLAN Ch. 0+000 to Ch. 0+500

SCALE: 1:500 IN A1 SIZE

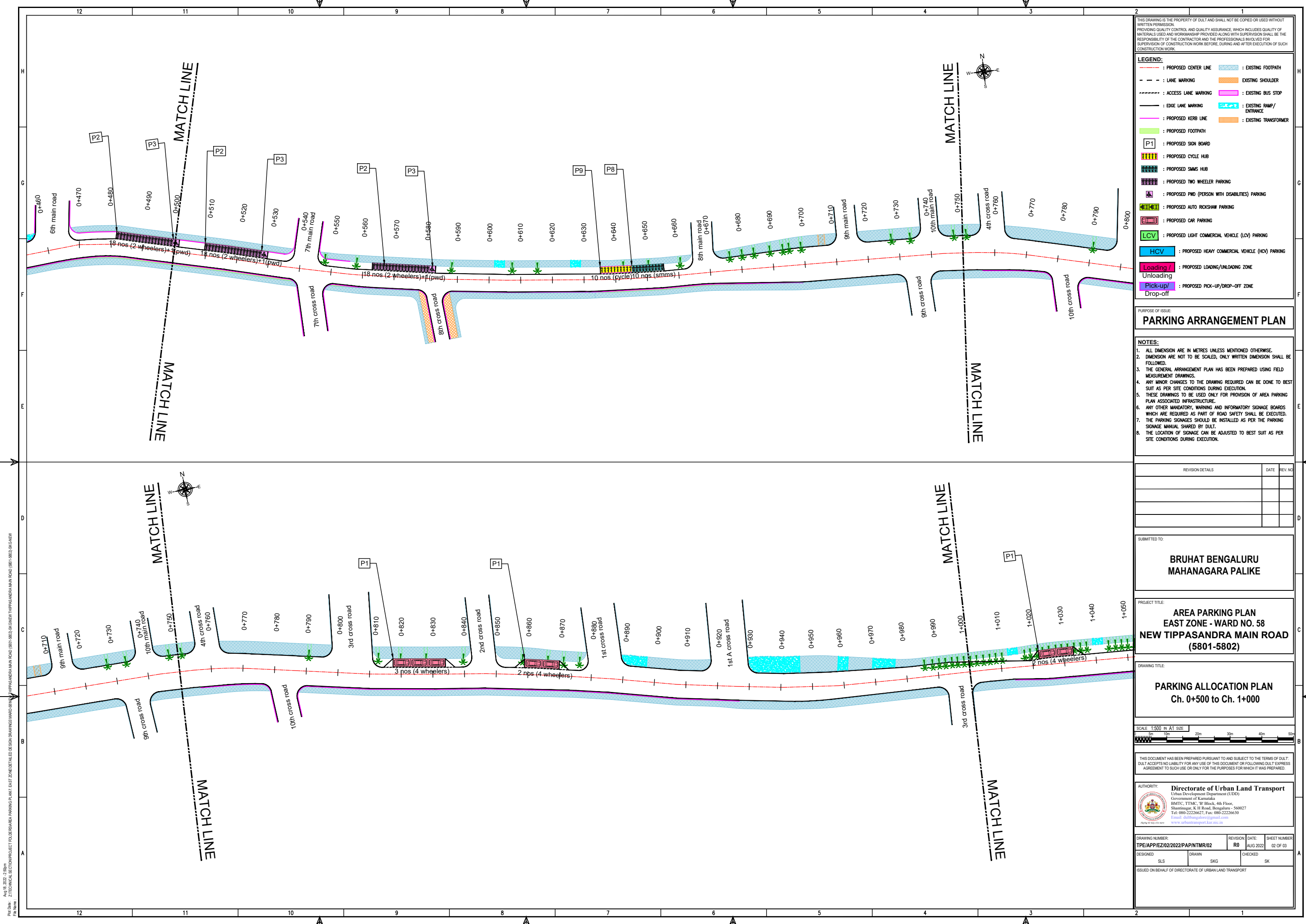
THIS DOCUMENT HAS BEEN PREPARED PURSUANT TO AND SUBJECT TO THE TERMS OF DULT. DULT ACCEPTS NO LIABILITY FOR ANY USE OF THIS DOCUMENT OR FOLLOWING DULT EXPRESS AGREEMENT TO SUCH USE OR ONLY FOR THE PURPOSES FOR WHICH IT WAS PREPARED.

AUTHORITY:
Directorate of Urban Land Transport
Urban Development Department (UDD)
Government of Karnataka
BMTC, TTMC, 19 Block, 4th Floor,
Shantinagar, K H Road, Bengaluru - 560027
Tel: 080-22226627, Fax: 080-22226630
Email: dult@bmtc.gov.in
www.urbantransport.kar.nic.in

DRAWING NUMBER	REVISION	DATE	SHEET NUMBER
TPE/APPEZ/02/2022/PAP/NTMR/01	R0	AUG 2022	01 OF 03

ISSUED ON BEHALF OF DIRECTORATE OF URBAN LAND TRANSPORT

Aug 18, 2022 - 2:48pm
 PLOT No: Z/TECHNICAL SECTION/PROJECT/TOLEBESURBA PARKING PLAN, EAST ZONE/NEW TIPPASANDRA MAIN ROAD (5801-5802) SK/NEW
 FILE NAME:



THIS DRAWING IS THE PROPERTY OF DULT AND SHALL NOT BE COPIED OR USED WITHOUT WRITTEN PERMISSION.
 PROVIDING QUALITY CONTROL AND QUALITY ASSURANCE, WHICH INCLUDES QUALITY OF MATERIALS USED AND WORKMANSHIP PROVIDED ALONG WITH SUPERVISION SHALL BE THE RESPONSIBILITY OF THE CONTRACTOR AND THE PROFESSIONALS INVOLVED FOR THE SUPERVISION OF CONSTRUCTION WORK BEFORE, DURING AND AFTER EXECUTION OF SUCH CONSTRUCTION WORK.

LEGEND:

- : PROPOSED CENTER LINE
- - - : LANE MARKING
- - - : ACCESS LANE MARKING
- : EDGE LANE MARKING
- : PROPOSED KERB LINE
- : PROPOSED FOOTPATH
- [P1] : PROPOSED SIGN BOARD
- [Symbol] : PROPOSED CYCLE HUB
- [Symbol] : PROPOSED SAMS HUB
- [Symbol] : PROPOSED TWO WHEELER PARKING
- [Symbol] : PROPOSED PWD (PERSON WITH DISABILITIES) PARKING
- [Symbol] : PROPOSED AUTO RICKSHAW PARKING
- [Symbol] : PROPOSED CAR PARKING
- [Symbol] : PROPOSED LIGHT COMMERCIAL VEHICLE (LCV) PARKING
- [Symbol] : PROPOSED HEAVY COMMERCIAL VEHICLE (HCV) PARKING
- [Symbol] : PROPOSED LOADING/UNLOADING ZONE
- [Symbol] : PROPOSED PICK-UP/DROP-OFF ZONE
- [Symbol] : EXISTING FOOTPATH
- [Symbol] : EXISTING SHOULDER
- [Symbol] : EXISTING BUS STOP
- [Symbol] : EXISTING RAMP/ENTRANCE
- [Symbol] : EXISTING TRANSFORMER

PURPOSE OF ISSUE:
PARKING ARRANGEMENT PLAN

NOTES:

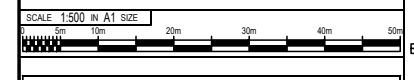
- ALL DIMENSION ARE IN METRES UNLESS MENTIONED OTHERWISE.
- DIMENSION ARE NOT TO BE SCALED, ONLY WRITTEN DIMENSION SHALL BE FOLLOWED.
- THE GENERAL ARRANGEMENT PLAN HAS BEEN PREPARED USING FIELD MEASUREMENT DRAWINGS.
- ANY MINOR CHANGES TO THE DRAWING REQUIRED CAN BE DONE TO BEST SUIT AS PER SITE CONDITIONS DURING EXECUTION.
- THESE DRAWINGS TO BE USED ONLY FOR PROVISION OF AREA PARKING PLAN ASSOCIATED INFRASTRUCTURE.
- ANY OTHER MANDATORY, WARNING AND INFORMATORY SIGNAGE BOARDS WHICH ARE REQUIRED AS PART OF ROAD SAFETY SHALL BE EXECUTED.
- THE PARKING SIGNAGES SHOULD BE INSTALLED AS PER THE PARKING SIGNAGE MANUAL SHARED BY DULT.
- THE LOCATION OF SIGNAGE CAN BE ADJUSTED TO BEST SUIT AS PER SITE CONDITIONS DURING EXECUTION.

REVISION DETAILS	DATE	REV. NO.

SUBMITTED TO:
BRUHAT BENGALURU MAHANAGARA PALIKE

PROJECT TITLE:
AREA PARKING PLAN EAST ZONE - WARD NO. 58 NEW TIPPASANDRA MAIN ROAD (5801-5802)

DRAWING TITLE:
PARKING ALLOCATION PLAN Ch. 0+500 to Ch. 1+000



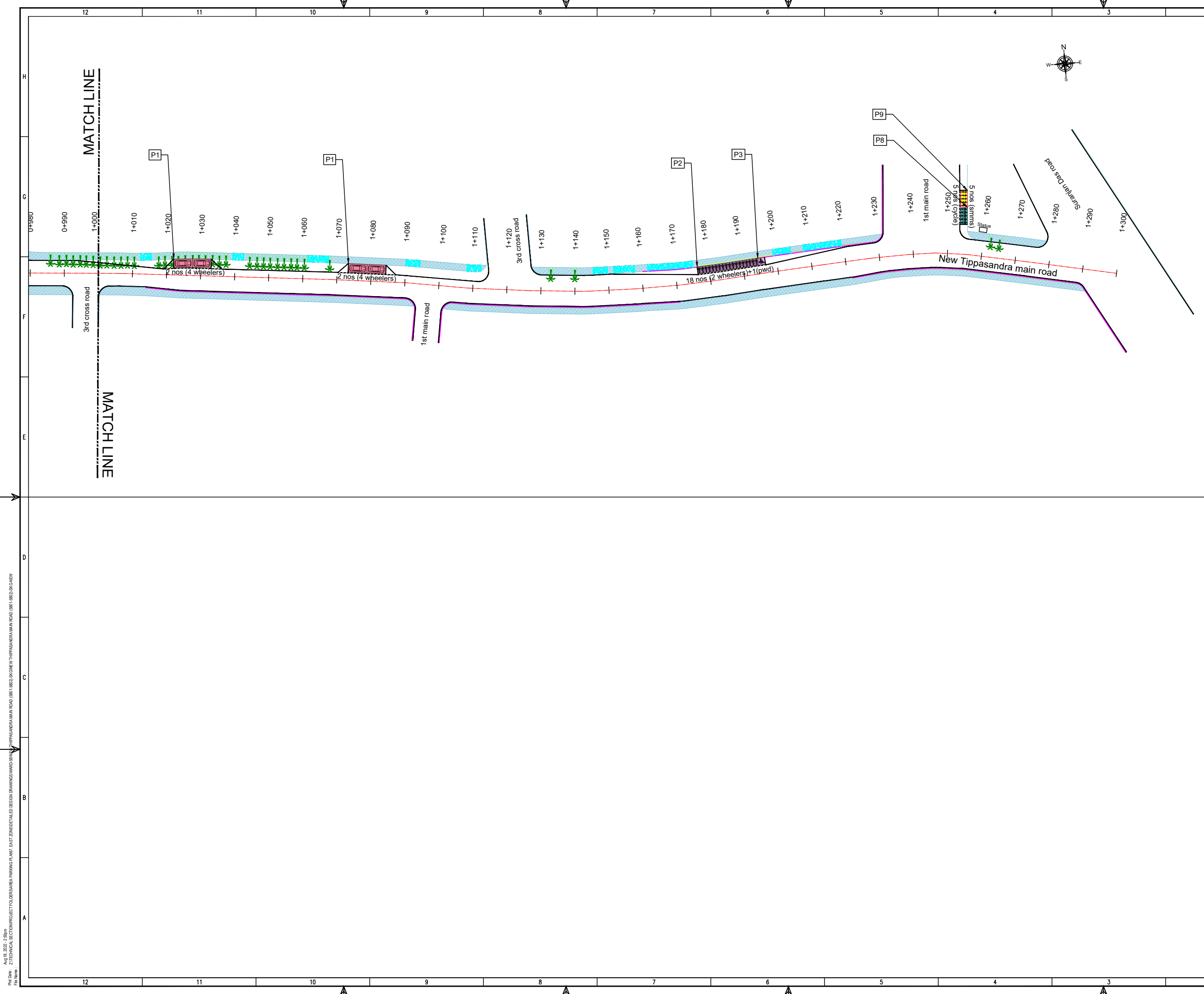
THIS DOCUMENT HAS BEEN PREPARED PURSUANT TO AND SUBJECT TO THE TERMS OF DULT. DULT ACCEPTS NO LIABILITY FOR ANY USE OF THIS DOCUMENT OR FOLLOWING DULT EXPRESS AGREEMENT TO SUCH USE OR ONLY FOR THE PURPOSES FOR WHICH IT WAS PREPARED.

AUTHORITY:
Directorate of Urban Land Transport
 Urban Development Department (UDD)
 Government of Karnataka
 BMTCL, TTMC, B Block, 4th Floor,
 Shantinagar, K H Road, Bengaluru - 560027
 Tel: 080-22226627, Fax: 080-22226630
 Email: dult@bmtcl.com
 www.urbantransport.kar.nic.in

DRAWING NUMBER: TPE/APPEZ/02/2022/PAP/INTMR/02	REVISION: R0	DATE: AUG 2022	SHEET NUMBER: 02 OF 03
DESIGNED: SLS	DRAWN: SKG	CHECKED: SK	

ISSUED ON BEHALF OF DIRECTORATE OF URBAN LAND TRANSPORT

Aug 18, 2022 - 2:36pm
 P:\21\TECHNICAL SECTIONS\PROJECT FILES\AREA PARKING\PLAN EAST\CONCEPTUAL DESIGN DRAWINGS\WARD NO. 58\TIPPASANDRA MAIN ROAD (5801-5802)\SKG.DWG



THIS DRAWING IS THE PROPERTY OF DULT AND SHALL NOT BE COPIED OR USED WITHOUT WRITTEN PERMISSION.
 PROVIDING QUALITY CONTROL AND QUALITY ASSURANCE, WHICH INCLUDES QUALITY OF MATERIALS USED AND WORKMANSHIP PROVIDED ALONG WITH SUPERVISION SHALL BE THE RESPONSIBILITY OF THE CONTRACTOR AND THE PROFESSIONALS INVOLVED FOR THE SUPERVISION OF CONSTRUCTION WORK BEFORE, DURING AND AFTER EXECUTION OF SUCH CONSTRUCTION WORK.

LEGEND:

- : PROPOSED CENTER LINE
- - - : LANE MARKING
- - - : ACCESS LANE MARKING
- : EDGE LANE MARKING
- : PROPOSED KERB LINE
- : PROPOSED FOOTPATH
- [P1] : PROPOSED SIGN BOARD
- [Hatched] : PROPOSED CYCLE HUB
- [Hatched] : PROPOSED SAMS HUB
- [Hatched] : PROPOSED TWO WHEELER PARKING
- [Hatched] : PROPOSED PWD (PERSON WITH DISABILITIES) PARKING
- [Hatched] : PROPOSED AUTO RICKSHAW PARKING
- [Hatched] : PROPOSED CAR PARKING
- [Hatched] : PROPOSED LIGHT COMMERCIAL VEHICLE (LCV) PARKING
- [Hatched] : PROPOSED HEAVY COMMERCIAL VEHICLE (HCV) PARKING
- [Hatched] : PROPOSED LOADING/UNLOADING ZONE
- [Hatched] : PROPOSED PICK-UP/DROP-OFF ZONE
- : EXISTING FOOTPATH
- : EXISTING SHOULDER
- : EXISTING BUS STOP
- : EXISTING RAMP/ENTRANCE
- : EXISTING TRANSFORMER

PARKING ARRANGEMENT PLAN

NOTES:

- ALL DIMENSION ARE IN METRES UNLESS MENTIONED OTHERWISE.
- DIMENSION ARE NOT TO BE SCALED, ONLY WRITTEN DIMENSION SHALL BE FOLLOWED.
- THE GENERAL ARRANGEMENT PLAN HAS BEEN PREPARED USING FIELD MEASUREMENT DRAWINGS.
- ANY MINOR CHANGES TO THE DRAWING REQUIRED CAN BE DONE TO BEST SUIT AS PER SITE CONDITIONS DURING EXECUTION.
- THESE DRAWINGS TO BE USED ONLY FOR PROVISION OF AREA PARKING PLAN ASSOCIATED INFRASTRUCTURE.
- ANY OTHER MANDATORY, WARNING AND INFORMATORY SIGNAGE BOARDS WHICH ARE REQUIRED AS PART OF ROAD SAFETY SHALL BE EXECUTED.
- THE PARKING SIGNAGES SHOULD BE INSTALLED AS PER THE PARKING SIGNAGE MANUAL SHARED BY DULT.
- THE LOCATION OF SIGNAGE CAN BE ADJUSTED TO BEST SUIT AS PER SITE CONDITIONS DURING EXECUTION.

REVISION DETAILS	DATE	REV. NO

SUBMITTED TO:

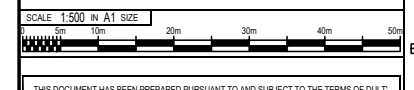
BRUHAT BENGALURU MAHANAGARA PALIKE

PROJECT TITLE:

**AREA PARKING PLAN
 EAST ZONE - WARD NO. 58
 NEW TIPPASANDRA MAIN ROAD
 (5801-5802)**

DRAWING TITLE:

**PARKING ALLOCATION PLAN
 Ch. 1+000 to Ch. 1+300**



THIS DOCUMENT HAS BEEN PREPARED PURSUANT TO AND SUBJECT TO THE TERMS OF DULT. DULT ACCEPTS NO LIABILITY FOR ANY USE OF THIS DOCUMENT OR FOLLOWING DULT EXPRESS AGREEMENT TO SUCH USE OR ONLY FOR THE PURPOSES FOR WHICH IT WAS PREPARED.

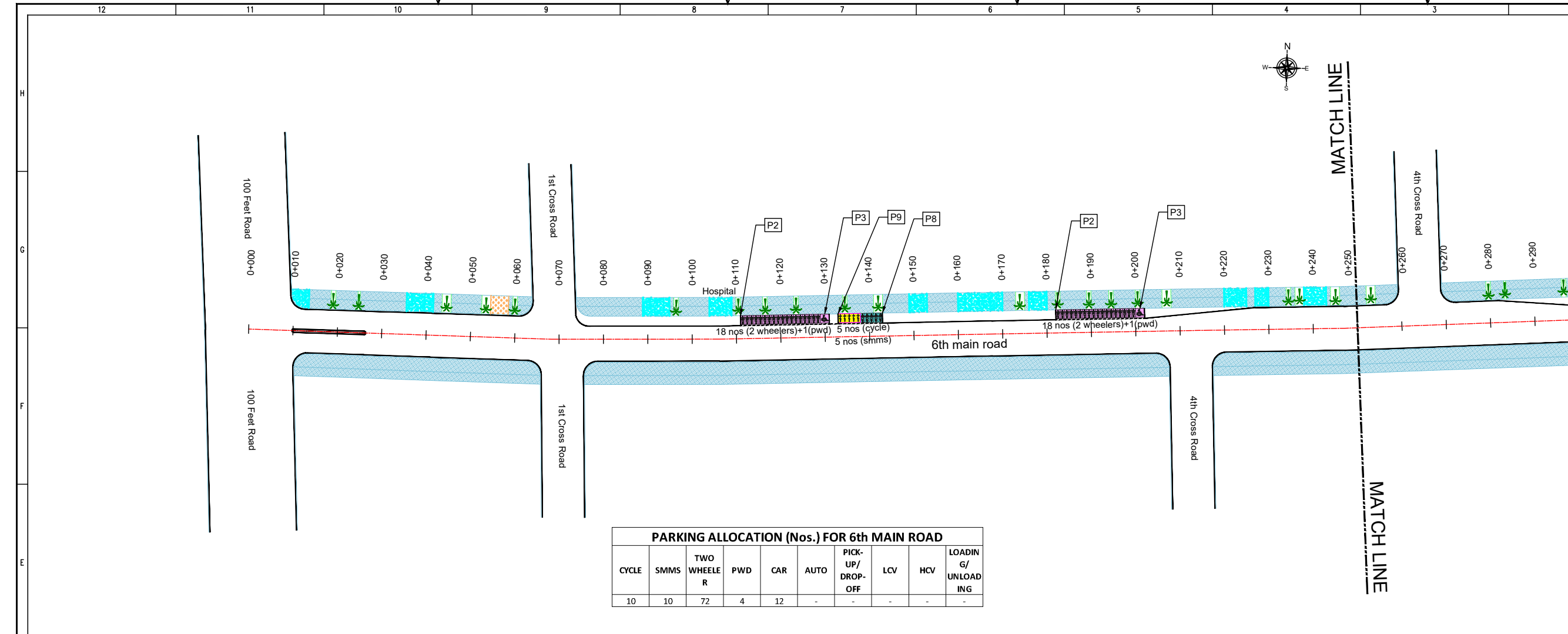
AUTHORITY:

Directorate of Urban Land Transport
 Urban Development Department (UDD)
 Government of Karnataka
 BMTCL, TTMC, 19 Block, 4th Floor,
 Shantinagar, K H Road, Bengaluru - 560027
 Tel: 080-22226627, Fax: 080-22226630
 Email: dult@bmtcl.com
 www.urbantransport.kar.nic.in

DRAWING NUMBER: TPE/APPEZ/02/2022/PAP/INTMR/03	REVISION: R0	DATE: AUG 2022	SHEET NUMBER: 03 OF 03
DESIGNED: SLS	DRAWN: SKG	CHECKED: SK	

ISSUED ON BEHALF OF DIRECTORATE OF URBAN LAND TRANSPORT

Aug 18, 2022 - 2:59pm
 PLOT NO: 27
 TECHNICAL SECTION/PROJECT TOLERANCE PARKING PLAN - EAST ZONE/DETAILED DESIGN DRAWINGS/WARD NO. 58
 PROJECT: TIPPASANDRA MAIN ROAD (5801-5802) SK/NEW



PARKING ALLOCATION (Nos.) FOR 6th MAIN ROAD									
CYCLE	SMMS	TWO WHEELER	PWD	CAR	AUTO	PICK-UP/DROP-OFF	LCV	HCV	LOADING/UNLOADING
10	10	72	4	12	-	-	-	-	-

THIS DRAWING IS THE PROPERTY OF DULT AND SHALL NOT BE COPIED OR USED WITHOUT WRITTEN PERMISSION. PROVIDING QUALITY CONTROL AND QUALITY ASSURANCE, WHICH INCLUDES QUALITY OF MATERIALS USED AND WORKMANSHIP PROVIDED ALONG WITH SUPERVISION SHALL BE THE RESPONSIBILITY OF THE CONTRACTOR AND THE PROFESSIONALS INVOLVED FOR SUPERVISION OF CONSTRUCTION WORK BEFORE, DURING AND AFTER EXECUTION OF SUCH CONSTRUCTION WORK.

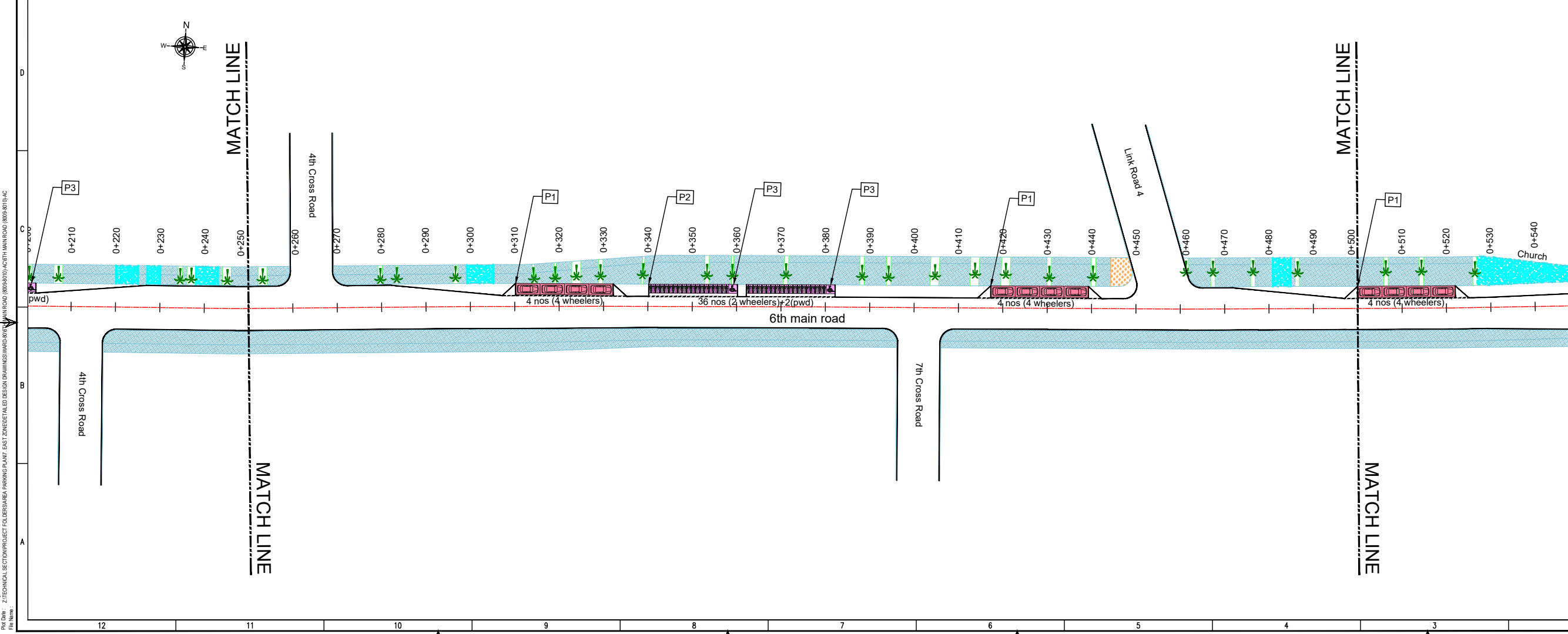
LEGEND:

- : PROPOSED CENTER LINE
- - - : LANE MARKING
- - - : ACCESS LANE MARKING
- : EDGE LANE MARKING
- : PROPOSED KERB LINE
- : PROPOSED FOOTPATH
- P1 : PROPOSED SIGN BOARD
- : PROPOSED CYCLE HUB
- : PROPOSED SAMS HUB
- : PROPOSED TWO WHEELER PARKING
- : PROPOSED PWD (PERSON WITH DISABILITIES) PARKING
- : PROPOSED AUTO RICKSHAW PARKING
- : PROPOSED CAR PARKING
- : PROPOSED LIGHT COMMERCIAL VEHICLE (LCV) PARKING
- : PROPOSED HEAVY COMMERCIAL VEHICLE (HCV) PARKING
- : PROPOSED LOADING/UNLOADING ZONE
- : PROPOSED PICK-UP/DROP-OFF ZONE
- : EXISTING FOOTPATH
- : EXISTING SHOULDER
- : EXISTING BUS STOP
- : EXISTING RAMP/ENTRANCE
- : EXISTING TRANSFORMER

PURPOSE OF ISSUE:
PARKING ARRANGEMENT PLAN

NOTES:

- ALL DIMENSION ARE IN METRES UNLESS MENTIONED OTHERWISE.
- DIMENSION ARE NOT TO BE SCALED, ONLY WRITTEN DIMENSION SHALL BE FOLLOWED.
- THE GENERAL ARRANGEMENT PLAN HAS BEEN PREPARED USING FIELD MEASUREMENT DRAWINGS.
- ANY MINOR CHANGES TO THE DRAWING REQUIRED CAN BE DONE TO BEST SUIT AS PER SITE CONDITIONS DURING EXECUTION.
- THESE DRAWINGS TO BE USED ONLY FOR PROVISION OF AREA PARKING PLAN ASSOCIATED INFRASTRUCTURE.
- ANY OTHER MANDATORY, WARNING AND INFORMATORY SIGNAGE BOARDS WHICH ARE REQUIRED AS PART OF ROAD SAFETY SHALL BE EXECUTED.
- THE PARKING SIGNAGES SHOULD BE INSTALLED AS PER THE PARKING SIGNAGE MANUAL, SHARED BY DULT.
- THE LOCATION OF SIGNAGE CAN BE ADJUSTED TO BEST SUIT AS PER SITE CONDITIONS DURING EXECUTION.



REVISION DETAILS	DATE	REV. NO.

SUBMITTED TO:
BRUHAT BENGALURU MAHANAGARA PALIKE

PROJECT TITLE:
AREA PARKING PLAN EAST ZONE - WARD NO. 80 6TH MAIN ROAD (8009-8010)

DRAWING TITLE:
PARKING ALLOCATION PLAN Ch. 0+000 to Ch. 0+500

SCALE: 1:500 IN A1 SIZE

THIS DOCUMENT HAS BEEN PREPARED PURSUANT TO AND SUBJECT TO THE TERMS OF DULT. DULT ACCEPTS NO LIABILITY FOR ANY USE OF THIS DOCUMENT OR FOLLOWING DULT EXPRESS AGREEMENT TO SUCH USE OR ONLY FOR THE PURPOSES FOR WHICH IT WAS PREPARED.

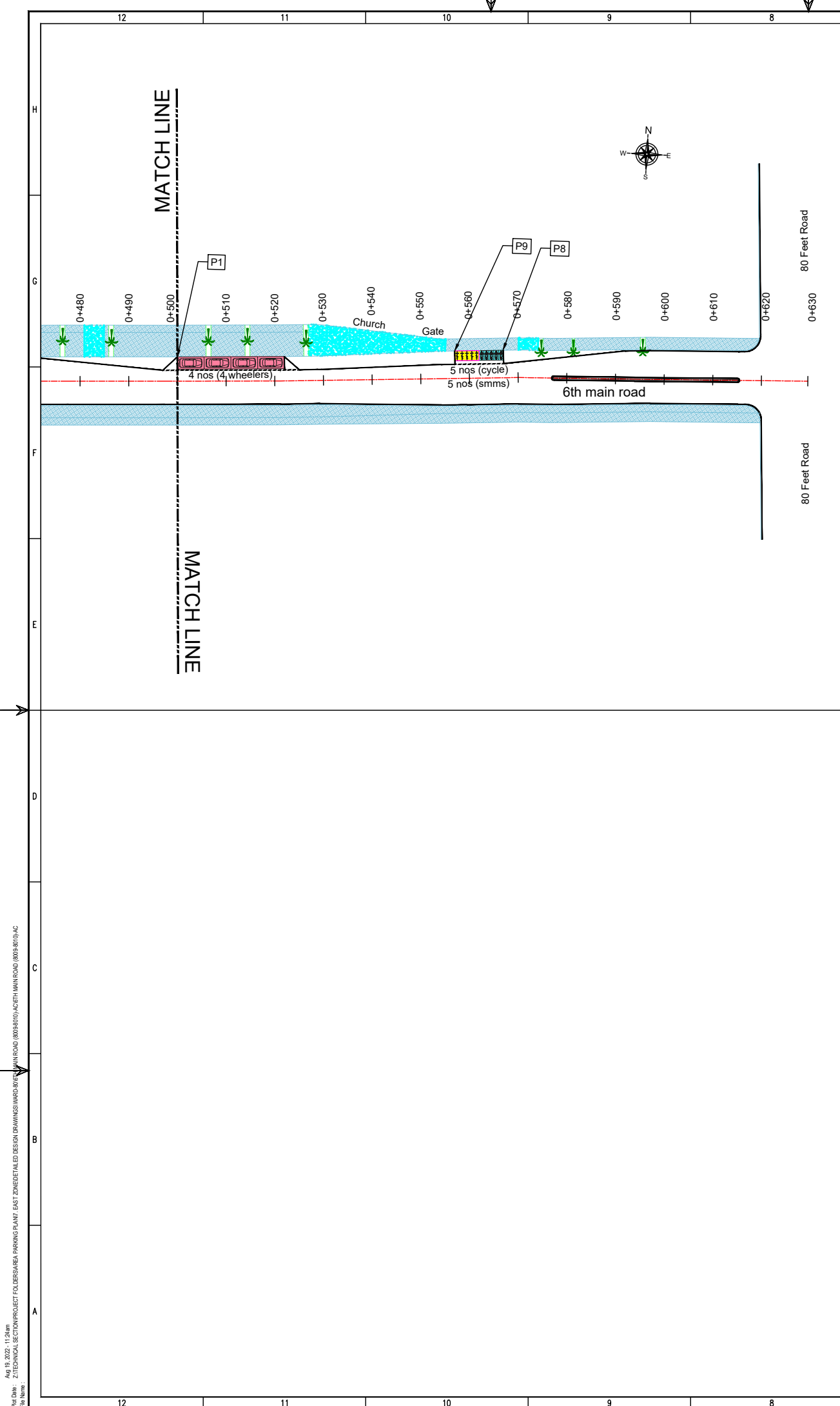
AUTHORITY:
Directorate of Urban Land Transport
 Urban Development Department (UDD)
 Government of Karnataka
 BMTC, TTC, 19 Block, 4th Floor,
 Shantinagar, K H Road, Bengaluru - 560027
 Tel: 080-2222627, Fax: 080-2222630
 Email: du@bmtc.gov.in, www.dult.gov.in

DRAWING NUMBER:	REVISION:	DATE:	SHEET NUMBER:
TPE/APPEZ/02/2022/PAP/6MR/01	R0	AUG 2022	01 OF 02

DESIGNED:	DRAWN:	CHECKED:
PS	AC	SK

ISSUED ON BEHALF OF DIRECTORATE OF URBAN LAND TRANSPORT

Aug 19, 2022 - 11:26am
 P:\2022\Z\TECHNICAL SECTIONS\PROJECT TOLLERS\AREA PARKING PLAN EAST ZONE\DETAILS\DRAWINGS\WARD NO. 80\8010-010-AC



THIS DRAWING IS THE PROPERTY OF DULT AND SHALL NOT BE COPIED OR USED WITHOUT WRITTEN PERMISSION. PROVIDING QUALITY CONTROL AND QUALITY ASSURANCE, WHICH INCLUDES QUALITY OF MATERIALS USED AND WORKMANSHIP PROVIDED ALONG WITH SUPERVISION SHALL BE THE RESPONSIBILITY OF THE CONTRACTOR AND THE PROFESSIONALS INVOLVED FOR SUPERVISION OF CONSTRUCTION WORK BEFORE, DURING AND AFTER EXECUTION OF SUCH CONSTRUCTION WORK.

LEGEND:

---	: PROPOSED CENTER LINE	▨	: EXISTING FOOTPATH
- - -	: LANE MARKING	▨	: EXISTING SHOULDER
---	: ACCESS LANE MARKING	▨	: EXISTING BUS STOP
---	: EDGE LANE MARKING	▨	: EXISTING RAMP/ ENTRANCE
---	: PROPOSED KERB LINE	▨	: EXISTING TRANSFORMER
▨	: PROPOSED FOOTPATH		
P1	: PROPOSED SIGN BOARD		
▨	: PROPOSED CYCLE HUB		
▨	: PROPOSED SMMS HUB		
▨	: PROPOSED TWO WHEELER PARKING		
▨	: PROPOSED PWD (PERSON WITH DISABILITIES) PARKING		
▨	: PROPOSED AUTO RICKSHAW PARKING		
▨	: PROPOSED CAR PARKING		
▨	: PROPOSED LIGHT COMMERCIAL VEHICLE (LCV) PARKING		
▨	: PROPOSED HEAVY COMMERCIAL VEHICLE (HCV) PARKING		
▨	: PROPOSED LOADING/UNLOADING ZONE		
▨	: PROPOSED PICK-UP/DROP-OFF ZONE		

PARKING ARRANGEMENT PLAN

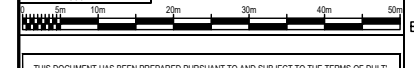
- NOTES:**
1. ALL DIMENSION ARE IN METRES UNLESS MENTIONED OTHERWISE.
 2. DIMENSION ARE NOT TO BE SCALED, ONLY WRITTEN DIMENSION SHALL BE FOLLOWED.
 3. THE GENERAL ARRANGEMENT PLAN HAS BEEN PREPARED USING FIELD MEASUREMENT DRAWINGS.
 4. ANY MINOR CHANGES TO THE DRAWING REQUIRED CAN BE DONE TO BEST SUIT AS PER SITE CONDITIONS DURING EXECUTION.
 5. THESE DRAWINGS TO BE USED ONLY FOR PROVISION OF AREA PARKING PLAN ASSOCIATED INFRASTRUCTURE.
 6. ANY OTHER MANDATORY, WARNING AND INFORMATORY SIGNAGE BOARDS WHICH ARE REQUIRED AS PART OF ROAD SAFETY SHALL BE EXECUTED.
 7. THE PARKING SIGNAGES SHOULD BE INSTALLED AS PER THE PARKING SIGNAGE MANUAL SHARED BY DULT.
 8. THE LOCATION OF SIGNAGE CAN BE ADJUSTED TO BEST SUIT AS PER SITE CONDITIONS DURING EXECUTION.

REVISION DETAILS	DATE	REV. NO

SUBMITTED TO:
BRUHAT BENGALURU MAHANAGARA PALIKE

PROJECT TITLE:
AREA PARKING PLAN EAST ZONE - WARD NO. 80 6TH MAIN ROAD (8009-8010)

DRAWING TITLE:
PARKING ALLOCATION PLAN Ch. 0+500 to Ch. 0+630



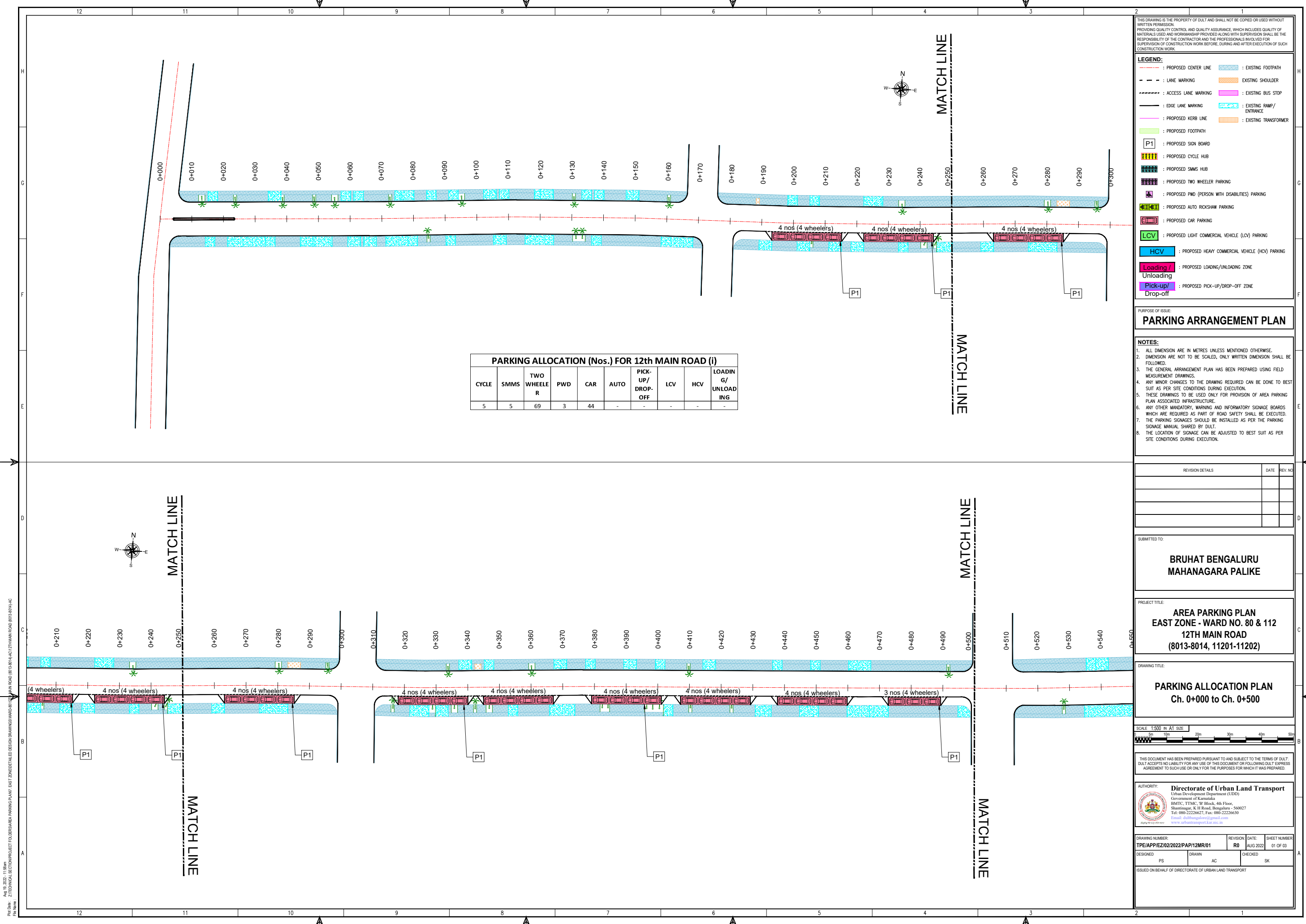
THIS DOCUMENT HAS BEEN PREPARED PURSUANT TO AND SUBJECT TO THE TERMS OF DULT. DULT ACCEPTS NO LIABILITY FOR ANY USE OF THIS DOCUMENT OR FOLLOWING DULT EXPRESS AGREEMENT TO SUCH USE OR ONLY FOR THE PURPOSES FOR WHICH IT WAS PREPARED.

AUTHORITY: Directorate of Urban Land Transport
Urban Development Department (UDD)
Government of Karnataka
BMTC, TTMC, 19 Block, 4th Floor,
Shantinagar, K H Road, Bengaluru - 560027
Tel: 080-22226627, Fax: 080-22226630
Email: dult@bmtc.gov.in, dult@ttmc.gov.in
www.surbhantransport.kar.nic.in

DRAWING NUMBER: TPE/APPEZ/02/2022/PAP/6MR/02	REVISION: R0	DATE: AUG 2022	SHEET NUMBER: 02 OF 02
DESIGNED: PS	DRAWN: AC	CHECKED: SK	

ISSUED ON BEHALF OF DIRECTORATE OF URBAN LAND TRANSPORT

Aug 19, 2022 - 11:24am
 Proj No: ZTECHNICAL SECTION PROJECT TOLBESARA PARKING PLANT EAST ZONE DETAILED DESIGN DRAWINGS (WARD NO. 80) MAIN ROAD (8009-8010)-AC
 File Name:



PARKING ALLOCATION (Nos.) FOR 12th MAIN ROAD (i)

CYCLE	SMMS	TWO WHEELER	PWD	CAR	AUTO	PICK-UP/DROP-OFF	LCV	HCV	LOADING/UNLOADING
5	5	69	3	44	-	-	-	-	-

THIS DRAWING IS THE PROPERTY OF DULT AND SHALL NOT BE COPIED OR USED WITHOUT WRITTEN PERMISSION. PROVIDING QUALITY CONTROL AND QUALITY ASSURANCE, WHICH INCLUDES QUALITY OF MATERIALS USED AND WORKMANSHIP PROVIDED ALONG WITH SUPERVISION SHALL BE THE RESPONSIBILITY OF THE CONTRACTOR AND THE PROFESSIONALS INVOLVED FOR THE SUPERVISION OF CONSTRUCTION WORK BEFORE, DURING AND AFTER EXECUTION OF SUCH CONSTRUCTION WORK.

LEGEND:

- : PROPOSED CENTER LINE
- - - : LANE MARKING
- - - : ACCESS LANE MARKING
- : EDGE LANE MARKING
- : PROPOSED KERB LINE
- : PROPOSED FOOTPATH
- [P1] : PROPOSED SIGN BOARD
- [] : PROPOSED CYCLE HUB
- [] : PROPOSED SMMS HUB
- [] : PROPOSED TWO WHEELER PARKING
- [] : PROPOSED PWD (PERSON WITH DISABILITIES) PARKING
- [] : PROPOSED AUTO RICKSHAW PARKING
- [] : PROPOSED CAR PARKING
- [LCV] : PROPOSED LIGHT COMMERCIAL VEHICLE (LCV) PARKING
- [HCV] : PROPOSED HEAVY COMMERCIAL VEHICLE (HCV) PARKING
- [Loading/Unloading] : PROPOSED LOADING/UNLOADING ZONE
- [Pick-up/Drop-off] : PROPOSED PICK-UP/DROP-OFF ZONE
- [] : EXISTING FOOTPATH
- [] : EXISTING SHOULDER
- [] : EXISTING BUS STOP
- [] : EXISTING RAMP/ENTRANCE
- [] : EXISTING TRANSFORMER

PURPOSE OF ISSUE:
PARKING ARRANGEMENT PLAN

NOTES:

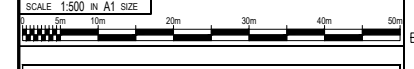
- ALL DIMENSION ARE IN METRES UNLESS MENTIONED OTHERWISE.
- DIMENSION ARE NOT TO BE SCALED, ONLY WRITTEN DIMENSION SHALL BE FOLLOWED.
- THE GENERAL ARRANGEMENT PLAN HAS BEEN PREPARED USING FIELD MEASUREMENT DRAWINGS.
- ANY MINOR CHANGES TO THE DRAWING REQUIRED CAN BE DONE TO BEST SUIT AS PER SITE CONDITIONS DURING EXECUTION.
- THESE DRAWINGS TO BE USED ONLY FOR PROVISION OF AREA PARKING PLAN ASSOCIATED INFRASTRUCTURE.
- ANY OTHER MANDATORY, WARNING AND INFORMATORY SIGNAGE BOARDS WHICH ARE REQUIRED AS PART OF ROAD SAFETY SHALL BE EXECUTED.
- THE PARKING SIGNAGES SHOULD BE INSTALLED AS PER THE PARKING SIGNAGE MANUAL SHARED BY DULT.
- THE LOCATION OF SIGNAGE CAN BE ADJUSTED TO BEST SUIT AS PER SITE CONDITIONS DURING EXECUTION.

REVISION DETAILS	DATE	REV. NO.

SUBMITTED TO:
BRUHAT BENGALURU MAHANAGARA PALIKE

PROJECT TITLE:
AREA PARKING PLAN EAST ZONE - WARD NO. 80 & 112 12TH MAIN ROAD (8013-8014, 11201-11202)

DRAWING TITLE:
PARKING ALLOCATION PLAN Ch. 0+000 to Ch. 0+500



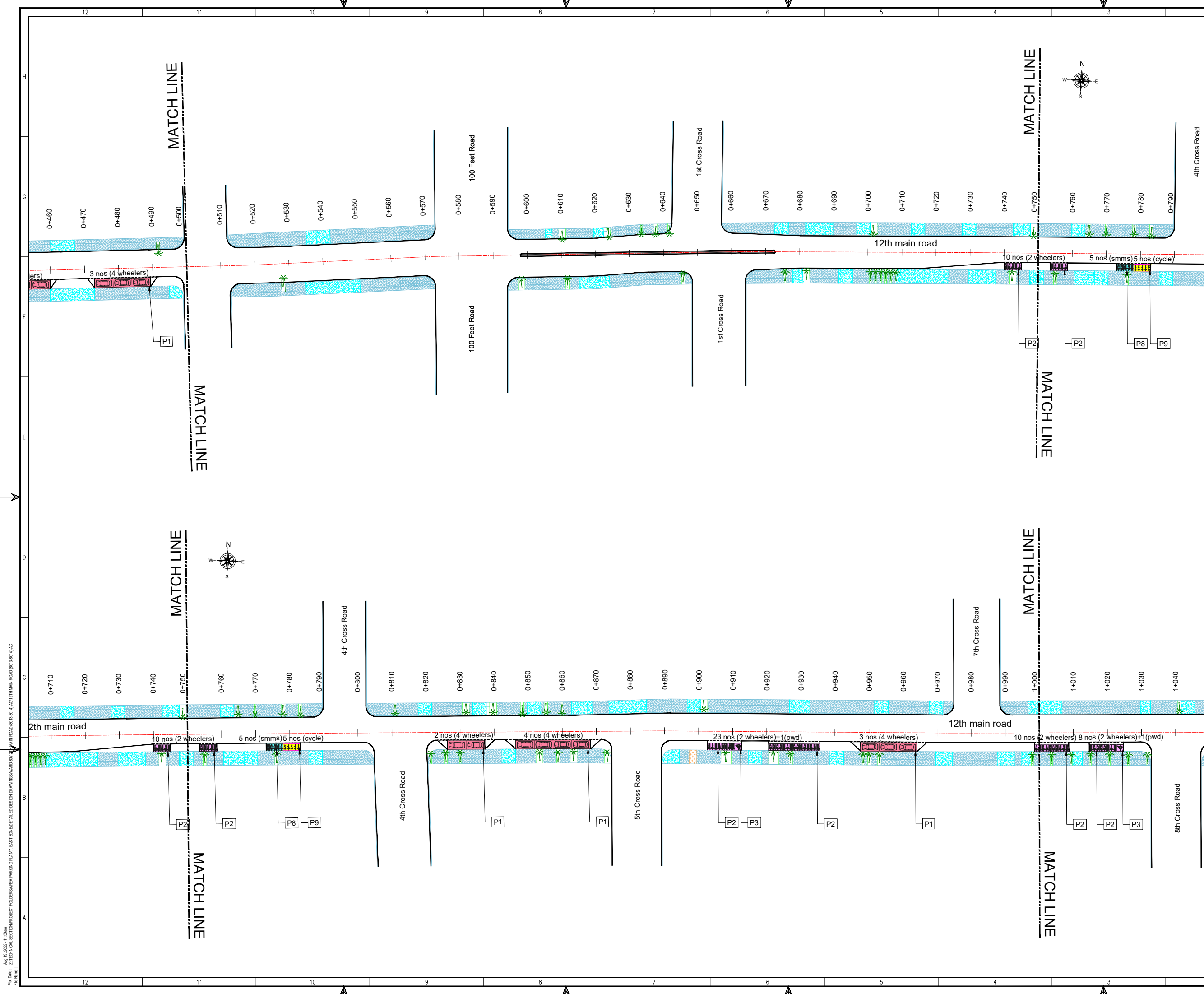
THIS DOCUMENT HAS BEEN PREPARED PURSUANT TO AND SUBJECT TO THE TERMS OF DULT. DULT ACCEPTS NO LIABILITY FOR ANY USE OF THIS DOCUMENT OR FOLLOWING DULT EXPRESS AGREEMENT TO SUCH USE OR ONLY FOR THE PURPOSES FOR WHICH IT WAS PREPARED.

AUTHORITY:
Directorate of Urban Land Transport
Urban Development Department (UDD)
Government of Karnataka
BMTCL, TTMCL, 19 Block, 4th Floor,
Shantinagar, K H Road, Bengaluru - 560027
Tel: 080-22226627, Fax: 080-22226630
Email: dult@bmtcl.com, dult@ttmcl.com
www.urbanlandtransport.kar.nic.in

DRAWING NUMBER:	REVISION:	DATE:	SHEET NUMBER:
TPE/APPEZ/02/2022/PAP/12MR/01	R0	AUG 2022	01 OF 03
DESIGNED: PS	DRAWN: AC	CHECKED: SK	

ISSUED ON BEHALF OF DIRECTORATE OF URBAN LAND TRANSPORT

Aug 19, 2022 - 11:58am
 PLOT NO: 27
 PROJECT: TOLUESARA PARKING PLANT, EAST ZONE
 DRAWING NO: 01
 FILE NAME:



THIS DRAWING IS THE PROPERTY OF DULT AND SHALL NOT BE COPIED OR USED WITHOUT WRITTEN PERMISSION.
 PROVIDING QUALITY CONTROL AND QUALITY ASSURANCE, WHICH INCLUDES QUALITY OF MATERIALS USED AND WORKMANSHIP PROVIDED ALONG WITH SUPERVISION SHALL BE THE RESPONSIBILITY OF THE CONTRACTOR AND THE PROFESSIONALS INVOLVED FOR THE SUPERVISION OF CONSTRUCTION WORK BEFORE, DURING AND AFTER EXECUTION OF SUCH CONSTRUCTION WORK.

LEGEND:

- : PROPOSED CENTER LINE
- - - : LANE MARKING
- - - : ACCESS LANE MARKING
- : EDGE LANE MARKING
- : PROPOSED KERB LINE
- : PROPOSED FOOTPATH
- : PROPOSED CENTER LINE
- : EXISTING FOOTPATH
- : EXISTING SHOULDER
- : EXISTING BUS STOP
- : EXISTING RAMP/ ENTRANCE
- : EXISTING TRANSFORMER
- [P1] : PROPOSED SIGN BOARD
- [Symbol] : PROPOSED CYCLE HUB
- [Symbol] : PROPOSED SAMS HUB
- [Symbol] : PROPOSED TWO WHEELER PARKING
- [Symbol] : PROPOSED PWD (PERSON WITH DISABILITIES) PARKING
- [Symbol] : PROPOSED AUTO RICKSHAW PARKING
- [Symbol] : PROPOSED CAR PARKING
- [Symbol] : PROPOSED LIGHT COMMERCIAL VEHICLE (LCV) PARKING
- [Symbol] : PROPOSED HEAVY COMMERCIAL VEHICLE (HCV) PARKING
- [Symbol] : PROPOSED LOADING/UNLOADING ZONE
- [Symbol] : PROPOSED PICK-UP/DROP-OFF ZONE

PURPOSE OF ISSUE
PARKING ARRANGEMENT PLAN

NOTES:

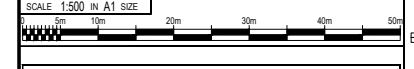
- ALL DIMENSION ARE IN METRES UNLESS MENTIONED OTHERWISE.
- DIMENSION ARE NOT TO BE SCALED, ONLY WRITTEN DIMENSION SHALL BE FOLLOWED.
- THE GENERAL ARRANGEMENT PLAN HAS BEEN PREPARED USING FIELD MEASUREMENT DRAWINGS.
- ANY MINOR CHANGES TO THE DRAWING REQUIRED CAN BE DONE TO BEST SUIT AS PER SITE CONDITIONS DURING EXECUTION.
- THESE DRAWINGS TO BE USED ONLY FOR PROVISION OF AREA PARKING PLAN ASSOCIATED INFRASTRUCTURE.
- ANY OTHER MANDATORY, WARNING AND INFORMATORY SIGNAGE BOARDS WHICH ARE REQUIRED AS PART OF ROAD SAFETY SHALL BE EXECUTED.
- THE PARKING SIGNAGES SHOULD BE INSTALLED AS PER THE PARKING SIGNAGE MANUAL SHARED BY DULT.
- THE LOCATION OF SIGNAGE CAN BE ADJUSTED TO BEST SUIT AS PER SITE CONDITIONS DURING EXECUTION.

REVISION DETAILS	DATE	REV. NO.

SUBMITTED TO:
BRUHAT BENGALURU MAHANAGARA PALIKE

PROJECT TITLE:
AREA PARKING PLAN EAST ZONE - WARD NO. 80 & 112 12TH MAIN ROAD (8013-8014, 11201-11202)

DRAWING TITLE:
PARKING ALLOCATION PLAN Ch. 0+500 to Ch. 1+000



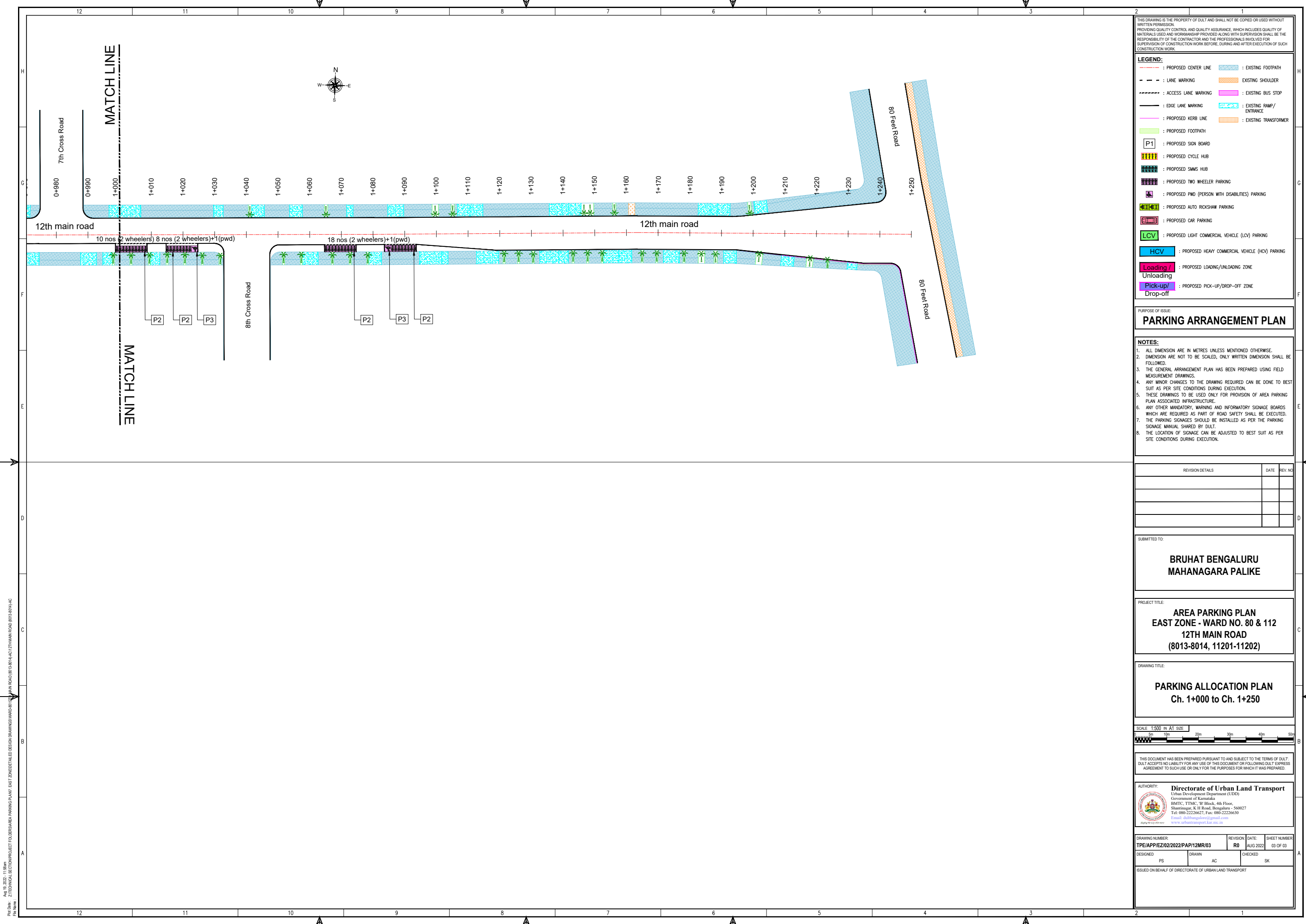
THIS DOCUMENT HAS BEEN PREPARED PURSUANT TO AND SUBJECT TO THE TERMS OF DULT. DULT ACCEPTS NO LIABILITY FOR ANY USE OF THIS DOCUMENT OR FOLLOWING DULT EXPRESS AGREEMENT TO SUCH USE OR ONLY FOR THE PURPOSES FOR WHICH IT WAS PREPARED.

AUTHORITY:
Directorate of Urban Land Transport
 Urban Development Department (UDD)
 Government of Karnataka
 BMTCL, TTMC, B Block, 4th Floor,
 Shantinagar, K H Road, Bengaluru - 560027
 Tel: 080-22226627, Fax: 080-22226630
 Email: dult@bmtcl.gov.in, www.dult.gov.in

DRAWING NUMBER: TPE/APPEZ/02/2022/PAP/12MR/02	REVISION: R0	DATE: AUG 2022	SHEET NUMBER: 02 OF 03
DESIGNED: PS	DRAWN: AC	CHECKED: SK	

ISSUED ON BEHALF OF DIRECTORATE OF URBAN LAND TRANSPORT

Aug 19, 2022 - 11:58am
 Proj No: Z/TECHNICAL SECTION/PROJECT TOLUBENARA PARKING PLANT, EAST ZONE/SECTIONAL DESIGN DRAWINGS/WARD NO. 80 & 112
 File Name:



THIS DRAWING IS THE PROPERTY OF DULT AND SHALL NOT BE COPIED OR USED WITHOUT WRITTEN PERMISSION.
 PROVIDING QUALITY CONTROL AND QUALITY ASSURANCE, WHICH INCLUDES QUALITY OF MATERIALS USED AND WORKMANSHIP PROVIDED ALONG WITH SUPERVISION SHALL BE THE RESPONSIBILITY OF THE CONTRACTOR AND THE PROFESSIONALS INVOLVED FOR THE SUPERVISION OF CONSTRUCTION WORK BEFORE, DURING AND AFTER EXECUTION OF SUCH CONSTRUCTION WORK.

LEGEND:

- : PROPOSED CENTER LINE
- - - : LANE MARKING
- - - : ACCESS LANE MARKING
- : EDGE LANE MARKING
- : PROPOSED KERB LINE
- : PROPOSED FOOTPATH
- [P1] : PROPOSED SIGN BOARD
- [] : PROPOSED CYCLE HUB
- [] : PROPOSED SIMS HUB
- [] : PROPOSED TWO WHEELER PARKING
- [] : PROPOSED PWD (PERSON WITH DISABILITIES) PARKING
- [] : PROPOSED AUTO RICKSHAW PARKING
- [] : PROPOSED CAR PARKING
- [LCV] : PROPOSED LIGHT COMMERCIAL VEHICLE (LCV) PARKING
- [HCV] : PROPOSED HEAVY COMMERCIAL VEHICLE (HCV) PARKING
- [Loading] : PROPOSED LOADING/UNLOADING ZONE
- [Pick-up/Drop-off] : PROPOSED PICK-UP/DROP-OFF ZONE
- [] : EXISTING FOOTPATH
- [] : EXISTING SHOULDER
- [] : EXISTING BUS STOP
- [] : EXISTING RAMP/ENTRANCE
- [] : EXISTING TRANSFORMER

PURPOSE OF ISSUE:

PARKING ARRANGEMENT PLAN

NOTES:

- ALL DIMENSION ARE IN METRES UNLESS MENTIONED OTHERWISE.
- DIMENSION ARE NOT TO BE SCALED, ONLY WRITTEN DIMENSION SHALL BE FOLLOWED.
- THE GENERAL ARRANGEMENT PLAN HAS BEEN PREPARED USING FIELD MEASUREMENT DRAWINGS.
- ANY MINOR CHANGES TO THE DRAWING REQUIRED CAN BE DONE TO BEST SUIT AS PER SITE CONDITIONS DURING EXECUTION.
- THESE DRAWINGS TO BE USED ONLY FOR PROVISION OF AREA PARKING PLAN ASSOCIATED INFRASTRUCTURE.
- ANY OTHER MANDATORY, WARNING AND INFORMATORY SIGNAGE BOARDS WHICH ARE REQUIRED AS PART OF ROAD SAFETY SHALL BE EXECUTED.
- THE PARKING SIGNAGES SHOULD BE INSTALLED AS PER THE PARKING SIGNAGE MANUAL SHARED BY DULT.
- THE LOCATION OF SIGNAGE CAN BE ADJUSTED TO BEST SUIT AS PER SITE CONDITIONS DURING EXECUTION.

REVISION DETAILS	DATE	REV. NO

SUBMITTED TO:

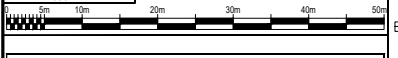
BRUHAT BENGALURU MAHANAGARA PALIKE

PROJECT TITLE:

**AREA PARKING PLAN
EAST ZONE - WARD NO. 80 & 112
12TH MAIN ROAD
(8013-8014, 11201-11202)**

DRAWING TITLE:

**PARKING ALLOCATION PLAN
Ch. 1+000 to Ch. 1+250**



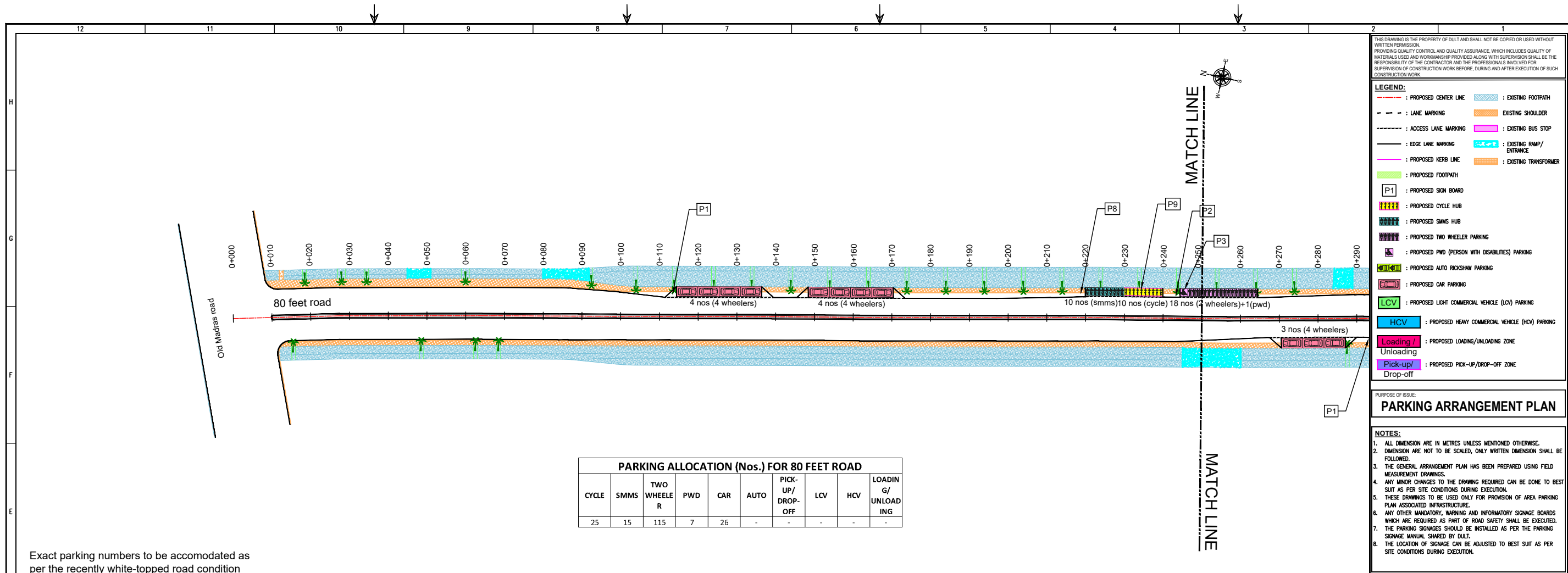
THIS DOCUMENT HAS BEEN PREPARED PURSUANT TO AND SUBJECT TO THE TERMS OF DULT. DULT ACCEPTS NO LIABILITY FOR ANY USE OF THIS DOCUMENT OR FOLLOWING DULT EXPRESS AGREEMENT TO SUCH USE OR ONLY FOR THE PURPOSES FOR WHICH IT WAS PREPARED.

AUTHORITY: **Directorate of Urban Land Transport**
 Urban Development Department (UDD)
 Government of Karnataka
 BMTCL, TTMC, 19 Block, 4th Floor,
 Shantinagar, K H Road, Bengaluru - 560027
 Tel: 080-22226627, Fax: 080-22226630
 Email: dult@bmtcl.com
www.urbantransport.kar.nic.in

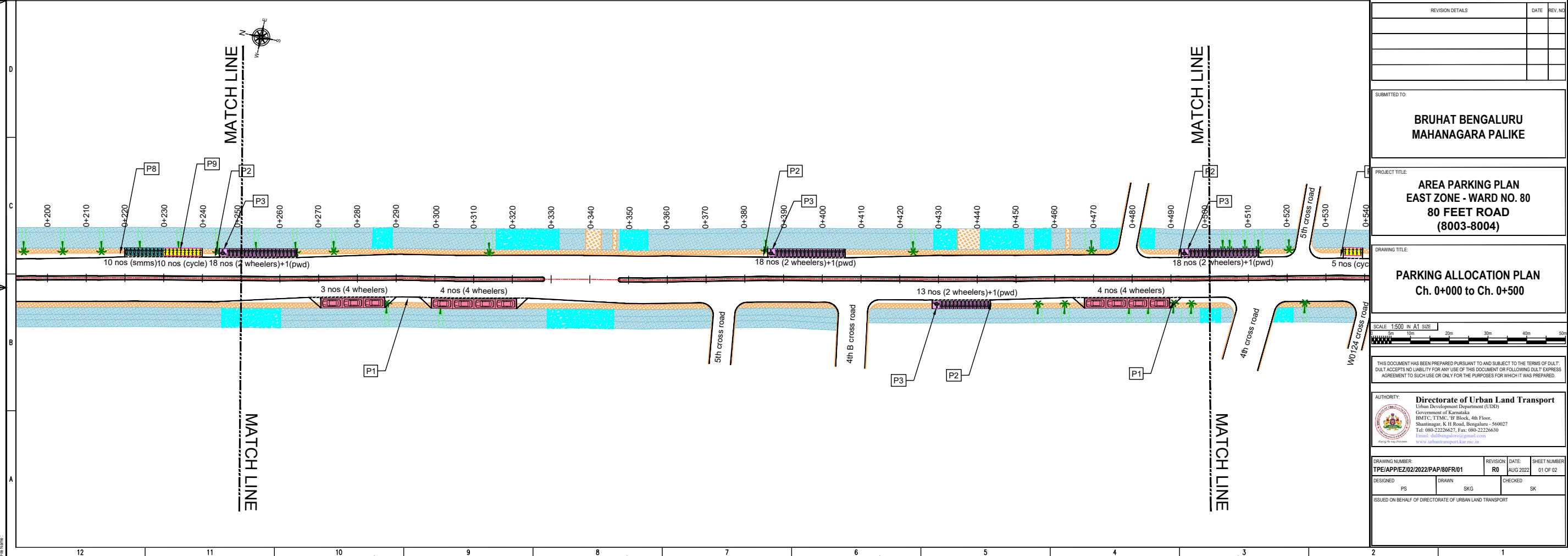
DRAWING NUMBER: TPE/APPEZ/02/2022/PAP/12MR/03	REVISION: R0	DATE: AUG 2022	SHEET NUMBER: 03 OF 03
DESIGNED: PS	DRAWN: AC	CHECKED: SK	

ISSUED ON BEHALF OF DIRECTORATE OF URBAN LAND TRANSPORT

Aug 19, 2022 - 11:58am
 Proj No: ZITECHNICAL SECTION/PROJECT TOLERABLE PARKING PLAN - EAST ZONE/DETAILED DESIGN DRAWINGS/WDG/02/2022/12MR/03/03
 File Name:



Exact parking numbers to be accommodated as per the recently white-topped road condition



THIS DRAWING IS THE PROPERTY OF DULT AND SHALL NOT BE COPIED OR USED WITHOUT WRITTEN PERMISSION. PROVIDING QUALITY CONTROL AND QUALITY ASSURANCE, WHICH INCLUDES QUALITY OF MATERIALS USED AND WORKMANSHIP PROVIDED ALONG WITH SUPERVISION SHALL BE THE RESPONSIBILITY OF THE CONTRACTOR AND THE PROFESSIONALS INVOLVED FOR SUPERVISION OF CONSTRUCTION WORK BEFORE, DURING AND AFTER EXECUTION OF SUCH CONSTRUCTION WORK.

LEGEND:

- : PROPOSED CENTER LINE
- : EXISTING CENTER LINE
- - - : LANE MARKING
- - - : EXISTING SHOULDER
- - - : ACCESS LANE MARKING
- - - : EXISTING BUS STOP
- - - : EDGE LANE MARKING
- - - : EXISTING RAMP/ENTRANCE
- : PROPOSED KERB LINE
- : EXISTING TRANSFORMER
- : PROPOSED FOOTPATH
- [P1] : PROPOSED SIGN BOARD
- [P2] : PROPOSED CYCLE HUB
- [P3] : PROPOSED SMMS HUB
- [P4] : PROPOSED TWO WHEELER PARKING
- [P5] : PROPOSED PWD (PERSON WITH DISABILITIES) PARKING
- [P6] : PROPOSED AUTO RICKSHAW PARKING
- [P7] : PROPOSED CAR PARKING
- [P8] : PROPOSED LIGHT COMMERCIAL VEHICLE (LCV) PARKING
- [P9] : PROPOSED HEAVY COMMERCIAL VEHICLE (HCV) PARKING
- [P10] : PROPOSED LOADING/UNLOADING ZONE
- [P11] : PROPOSED PICK-UP/DROP-OFF ZONE

PARKING ARRANGEMENT PLAN

NOTES:

- ALL DIMENSION ARE IN METRES UNLESS MENTIONED OTHERWISE.
- DIMENSION ARE NOT TO BE SCALED, ONLY WRITTEN DIMENSION SHALL BE FOLLOWED.
- THE GENERAL ARRANGEMENT PLAN HAS BEEN PREPARED USING FIELD MEASUREMENT DRAWINGS.
- ANY MINOR CHANGES TO THE DRAWING REQUIRED CAN BE DONE TO BEST SUIT AS PER SITE CONDITIONS DURING EXECUTION.
- THESE DRAWINGS TO BE USED ONLY FOR PROVISION OF AREA PARKING PLAN ASSOCIATED INFRASTRUCTURE.
- ANY OTHER MANDATORY, WARNING AND INFORMATORY SIGNAGE BOARDS WHICH ARE REQUIRED AS PART OF ROAD SAFETY SHALL BE EXECUTED.
- THE PARKING SIGNAGES SHOULD BE INSTALLED AS PER THE PARKING SIGNAGE MANUAL SHARED BY DULT.
- THE LOCATION OF SIGNAGE CAN BE ADJUSTED TO BEST SUIT AS PER SITE CONDITIONS DURING EXECUTION.

REVISION DETAILS	DATE	REV. NO.

SUBMITTED TO:

BRUHAT BENGALURU MAHANAGARA PALIKE

PROJECT TITLE:

AREA PARKING PLAN EAST ZONE - WARD NO. 80 80 FEET ROAD (8003-8004)

DRAWING TITLE:

PARKING ALLOCATION PLAN Ch. 0+000 to Ch. 0+500

SCALE 1:500 IN A1 SIZE

THIS DOCUMENT HAS BEEN PREPARED PURSUANT TO AND SUBJECT TO THE TERMS OF DULT'S AGREEMENT TO SUCH USE OR ONLY FOR THE PURPOSES FOR WHICH IT WAS PREPARED.

AUTHORITY:

Directorate of Urban Land Transport
 Urban Development Department (UDD)
 Government of Karnataka
 BMTC, TTMC, 9th Block, 4th Floor,
 Shantinagar, K H Road, Bangalore - 560027
 Tel: 080-22256627, Fax: 080-22256630
 Email: dult@bangalore.gov.in
 www.urbantransport.kar.nic.in

DRAWING NUMBER:	REVISION:	DATE:	SHEET NUMBER:
TPE/APPEZ/02/2022/PAP/80FR/01	R0	AUG 2022	01 OF 02

DESIGNED:	DRAWN:	CHECKED:
PS	SKG	SK

ISSUED ON BEHALF OF DIRECTORATE OF URBAN LAND TRANSPORT

Aug 18, 2022 - 10:10 am
 File Name: Z:\TECHNICAL SECTIONS\PROJECT FOLDERS\AREA PARKING PLAN - EAST ZONE\DETAILED DESIGN DRAWING\WARD NO.80\80 FEET ROAD (8003-8004) SKG



Exact parking numbers to be accommodated as per the recently white-topped road condition

THIS DRAWING IS THE PROPERTY OF DULT AND SHALL NOT BE COPIED OR USED WITHOUT WRITTEN PERMISSION. PROVIDING QUALITY CONTROL AND QUALITY ASSURANCE, WHICH INCLUDES QUALITY OF MATERIALS USED AND WORKMANSHIP PROVIDED ALONG WITH SUPERVISION SHALL BE THE RESPONSIBILITY OF THE CONTRACTOR AND THE PROFESSIONALS INVOLVED FOR SUPERVISION OF CONSTRUCTION WORK BEFORE, DURING AND AFTER EXECUTION OF SUCH CONSTRUCTION WORK.

LEGEND:

- : PROPOSED CENTER LINE
- - - : LANE MARKING
- - - : ACCESS LANE MARKING
- - - : EDGE LANE MARKING
- : PROPOSED KERB LINE
- : PROPOSED FOOTPATH
- : EXISTING FOOTPATH
- : EXISTING SHOULDER
- : EXISTING BUS STOP
- : EXISTING RAMP/ENTRANCE
- : EXISTING TRANSFORMER
- P1 : PROPOSED SIGN BOARD
- : PROPOSED CYCLE HUB
- : PROPOSED SMMS HUB
- : PROPOSED TWO WHEELER PARKING
- : PROPOSED PWD (PERSON WITH DISABILITIES) PARKING
- : PROPOSED AUTO RICKSHAW PARKING
- : PROPOSED CAR PARKING
- LCV : PROPOSED LIGHT COMMERCIAL VEHICLE (LCV) PARKING
- HCV : PROPOSED HEAVY COMMERCIAL VEHICLE (HCV) PARKING
- Loading / Unloading : PROPOSED LOADING/UNLOADING ZONE
- Pick-up / Drop-off : PROPOSED PICK-UP/DROP-OFF ZONE

PARKING ARRANGEMENT PLAN

NOTES:

- ALL DIMENSION ARE IN METRES UNLESS MENTIONED OTHERWISE.
- DIMENSION ARE NOT TO BE SCALED, ONLY WRITTEN DIMENSION SHALL BE FOLLOWED.
- THE GENERAL ARRANGEMENT PLAN HAS BEEN PREPARED USING FIELD MEASUREMENT DRAWINGS.
- ANY MINOR CHANGES TO THE DRAWING REQUIRED CAN BE DONE TO BEST SUIT AS PER SITE CONDITIONS DURING EXECUTION.
- THESE DRAWINGS TO BE USED ONLY FOR PROVISION OF AREA PARKING PLAN ASSOCIATED INFRASTRUCTURE.
- ANY OTHER MANDATORY, WARNING AND INFORMATORY SIGNAGE BOARDS WHICH ARE REQUIRED AS PART OF ROAD SAFETY SHALL BE EXECUTED.
- THE PARKING SIGNAGES SHOULD BE INSTALLED AS PER THE PARKING SIGNAGE MANUAL SHARED BY DULT.
- THE LOCATION OF SIGNAGE CAN BE ADJUSTED TO BEST SUIT AS PER SITE CONDITIONS DURING EXECUTION.

REVISION DETAILS	DATE	REV NO

SUBMITTED TO:

BRUHAT BENGALURU MAHANAGARA PALIKE

PROJECT TITLE:

AREA PARKING PLAN EAST ZONE - WARD NO. 80 80 FEET ROAD (8003-8004)

DRAWING TITLE:

PARKING ALLOCATION PLAN Ch. 0+500 to Ch. 0+817



THIS DOCUMENT HAS BEEN PREPARED PURSUANT TO AND SUBJECT TO THE TERMS OF DULT. DULT ACCEPTS NO LIABILITY FOR ANY USE OF THIS DOCUMENT OR FOLLOWING DULT EXPRESS AGREEMENT TO SUCH USE OR ONLY FOR THE PURPOSES FOR WHICH IT WAS PREPARED.

AUTHORITY:
 Directorate of Urban Land Transport
 Urban Development Department (UDD)
 Government of Karnataka
 BMTC, TTMC, 9th Block, 4th Floor,
 Shantivanar, K H Road, Bangalore - 560027
 Tel: 080-2225627, Fax: 080-2225630
 Email: dult@bengaluru.gov.in
 www.urbantransport.kar.nic.in

DRAWING NUMBER:	REVISION:	DATE:	SHEET NUMBER:
TPE/APPEZ/02/2022/PAP/80FR/02	R0	AUG 2022	02 OF 02
DESIGNED: PS	DRAWN: SKG	CHECKED: SK	

ISSUED ON BEHALF OF DIRECTORATE OF URBAN LAND TRANSPORT

Aug 18, 2022 - 10:10 pm
 File Name: Z:\TECHNICAL SECTIONS\PROJECT FOLDERS\AREA PARKING PLAN - DULT\ZONE DETAILED DESIGN DRAWING\WARD 80\8003-8004\8003-8004.dwg

THIS DRAWING IS THE PROPERTY OF DULT AND SHALL NOT BE COPIED OR USED WITHOUT WRITTEN PERMISSION.
 PROVIDING QUALITY CONTROL AND QUALITY ASSURANCE, WHICH INCLUDES QUALITY OF MATERIALS USED AND WORKMANSHIP PROVIDED ALONG WITH SUPERVISOR SHALL BE THE RESPONSIBILITY OF THE CONTRACTOR AND THE PROFESSIONALS INVOLVED FOR SUPERVISION OF CONSTRUCTION WORK BEFORE, DURING AND AFTER EXECUTION OF SUCH CONSTRUCTION WORK.

LEGEND:

- : PROPOSED CENTER LINE
- - - : LANE MARKING
- - - : ACCESS LANE MARKING
- : EDGE LANE MARKING
- : PROPOSED KERB LINE
- : PROPOSED FOOTPATH
- [P1] : PROPOSED SIGN BOARD
- [P2] : PROPOSED CYCLE HUB
- [P3] : PROPOSED SMMS HUB
- [P4] : PROPOSED TWO WHEELER PARKING
- [P5] : PROPOSED PWD (PERSON WITH DISABILITIES) PARKING
- [P6] : PROPOSED AUTO RICKSHAW PARKING
- [P7] : PROPOSED CAR PARKING
- [P8] : PROPOSED LIGHT COMMERCIAL VEHICLE (LCV) PARKING
- [P9] : PROPOSED HEAVY COMMERCIAL VEHICLE (HCV) PARKING
- [P10] : PROPOSED LOADING/UNLOADING ZONE
- [P11] : PROPOSED PICK-UP/DROP-OFF ZONE
- : EXISTING FOOTPATH
- : EXISTING SHOULDER
- : EXISTING BUS STOP
- : EXISTING RAMP/ENTRANCE
- : EXISTING TRANSFORMER

PURPOSE OF ISSUE:
PARKING ARRANGEMENT PLAN

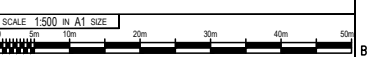
- NOTES:**
1. ALL DIMENSION ARE IN METRES UNLESS MENTIONED OTHERWISE.
 2. DIMENSION ARE NOT TO BE SCALED, ONLY WRITTEN DIMENSION SHALL BE FOLLOWED.
 3. THE GENERAL ARRANGEMENT PLAN HAS BEEN PREPARED USING FIELD MEASUREMENT DRAWINGS.
 4. ANY MINOR CHANGES TO THE DRAWING REQUIRED CAN BE DONE TO BEST SUIT AS PER SITE CONDITIONS DURING EXECUTION.
 5. THESE DRAWINGS TO BE USED ONLY FOR PROVISION OF AREA PARKING PLAN ASSOCIATED INFRASTRUCTURE.
 6. ANY OTHER MANDATORY, WARNING AND INFORMATORY SIGNAGE BOARDS WHICH ARE REQUIRED AS PART OF ROAD SAFETY SHALL BE EXECUTED.
 7. THE PARKING SIGNAGES SHOULD BE INSTALLED AS PER THE PARKING SIGNAGE MANUAL SHARED BY DULT.
 8. THE LOCATION OF SIGNAGE CAN BE ADJUSTED TO BEST SUIT AS PER SITE CONDITIONS DURING EXECUTION.

REVISION DETAILS	DATE	REV NO

SUBMITTED TO:
BRUHAT BENGALURU MAHANAGARA PALIKE

PROJECT TITLE:
AREA PARKING PLAN EAST ZONE - WARD NO. 80 80 FEET ROAD (8011-8012)

DRAWING TITLE:
PARKING ALLOCATION PLAN Ch. 0+000 to Ch. 0+308

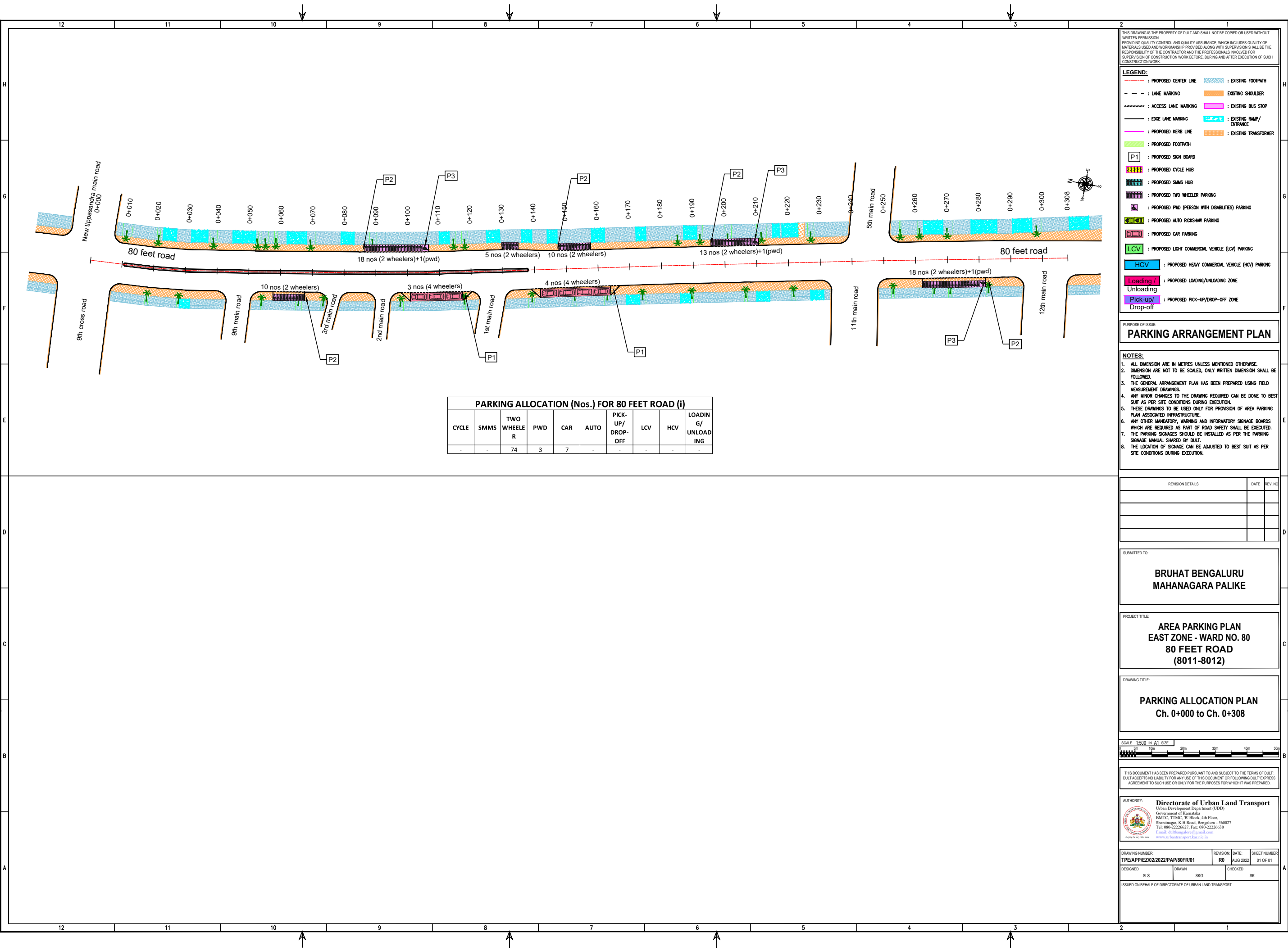


THIS DOCUMENT HAS BEEN PREPARED PURSUANT TO AND SUBJECT TO THE TERMS OF DULT. DULT ACCEPTS NO LIABILITY FOR ANY USE OF THIS DOCUMENT OR FOLLOWING DULT EXPRESS AGREEMENT TO SUCH USE OR ONLY FOR THE PURPOSES FOR WHICH IT WAS PREPARED.

Authority:
 Urban Development Department (UDD)
 Government of Karnataka
 BMTC, TTMC, 9th Block, 4th Floor,
 Shantinagar, K H Road, Bangalore - 560027
 Tel: 080-22266277, Fax: 080-22266319
 Email: dultbangalore@gmail.com
 www.urbandevelopment.kar.nic.in

DRAWING NUMBER	REVISION	DATE	SHEET NUMBER
TPE/APPEZ/02/2022/PAP/80FR/01	R0	AUG 2022	01 OF 01
DESIGNED	DRAWN	CHECKED	
SLS	SKG	SK	

ISSUED ON BEHALF OF DIRECTORATE OF URBAN LAND TRANSPORT



PARKING ALLOCATION (Nos.) FOR 80 FEET ROAD (i)

CYCLE	SMMS	TWO WHEELER	PWD	CAR	AUTO	PICK-UP/DROP-OFF	LCV	HCV	LOADING & UNLOADING
-	-	74	3	7	-	-	-	-	-

Aug 18, 2022 - 10:30am
 File Name: Z:\TECHNICAL SECTION\PROJECT FOLDER\BANGALORE\WARD NO.80\8011-8012\80 FEET ROAD (8011-8012)\80 FEET ROAD (8011-8012)\80 FEET ROAD (8011-8012).DWG

Ag 19, 2022 - 10:13am
 P:\04 - 21\TECHNICAL SECTION\PROJECT TOLUBENARA PARKING PLAN - EAST ZONE\DESIGN DRAWINGS\WARD NO. 19\100 FEET ROAD (8000-8000) BDN
 FR: NARAYAN



PARKING ALLOCATION (Nos.) FOR 100 FEET ROAD

CYCLE	SMMS	TWO WHEELER	PWD	CAR	AUTO	PICK-UP/DROP-OFF	LCV	HCV	LOADING/UNLOADING
35	25	210	9	40	-	-	-	-	-

THIS DRAWING IS THE PROPERTY OF DULT AND SHALL NOT BE COPIED OR USED WITHOUT WRITTEN PERMISSION. PROVIDING QUALITY CONTROL AND QUALITY ASSURANCE, WHICH INCLUDES QUALITY OF MATERIALS USED AND WORKMANSHIP PROVIDED ALONG WITH SUPERVISION SHALL BE THE RESPONSIBILITY OF THE CONTRACTOR AND THE PROFESSIONALS INVOLVED FOR THE SUPERVISION OF CONSTRUCTION WORK BEFORE, DURING AND AFTER EXECUTION OF SUCH CONSTRUCTION WORK.

LEGEND:

- : PROPOSED CENTER LINE
- : LANE MARKING
- : ACCESS LANE MARKING
- : EDGE LANE MARKING
- : PROPOSED KERB LINE
- : PROPOSED FOOTPATH
- : PROPOSED SIGN BOARD
- : PROPOSED CYCLE HUB
- : PROPOSED SMMS HUB
- : PROPOSED TWO WHEELER PARKING
- : PROPOSED PWD (PERSON WITH DISABILITIES) PARKING
- : PROPOSED AUTO RICKSHAW PARKING
- : PROPOSED CAR PARKING
- : PROPOSED LIGHT COMMERCIAL VEHICLE (LCV) PARKING
- : PROPOSED HEAVY COMMERCIAL VEHICLE (HCV) PARKING
- : PROPOSED LOADING/UNLOADING ZONE
- : PROPOSED PICK-UP/DROP-OFF ZONE
- : EXISTING FOOTPATH
- : EXISTING SHOULDER
- : EXISTING BUS STOP
- : EXISTING RAMP/ENTRANCE
- : EXISTING TRANSFORMER

PURPOSE OF ISSUE:
PARKING ARRANGEMENT PLAN

NOTES:

- ALL DIMENSION ARE IN METRES UNLESS MENTIONED OTHERWISE.
- DIMENSION ARE NOT TO BE SCALED, ONLY WRITTEN DIMENSION SHALL BE FOLLOWED.
- THE GENERAL ARRANGEMENT PLAN HAS BEEN PREPARED USING FIELD MEASUREMENT DRAWINGS.
- ANY MINOR CHANGES TO THE DRAWING REQUIRED CAN BE DONE TO BEST SUIT AS PER SITE CONDITIONS DURING EXECUTION.
- THESE DRAWINGS TO BE USED ONLY FOR PROVISION OF AREA PARKING PLAN ASSOCIATED INFRASTRUCTURE.
- ANY OTHER MANDATORY, WARNING AND INFORMATORY SIGNAGE BOARDS WHICH ARE REQUIRED AS PART OF ROAD SAFETY SHALL BE EXECUTED.
- THE PARKING SIGNAGES SHOULD BE INSTALLED AS PER THE PARKING SIGNAGE MANUAL, SHARED BY DULT.
- THE LOCATION OF SIGNAGE CAN BE ADJUSTED TO BEST SUIT AS PER SITE CONDITIONS DURING EXECUTION.

REVISION DETAILS	DATE	REV. NO.

SUBMITTED TO:
BRUHAT BENGALURU MAHANAGARA PALIKE

PROJECT TITLE:
AREA PARKING PLAN EAST ZONE - WARD NO. 19 100 FEET ROAD

DRAWING TITLE:
PARKING ALLOCATION PLAN Ch. 0+000 to Ch. 0+560

SCALE: 1:500 IN A1 SIZE

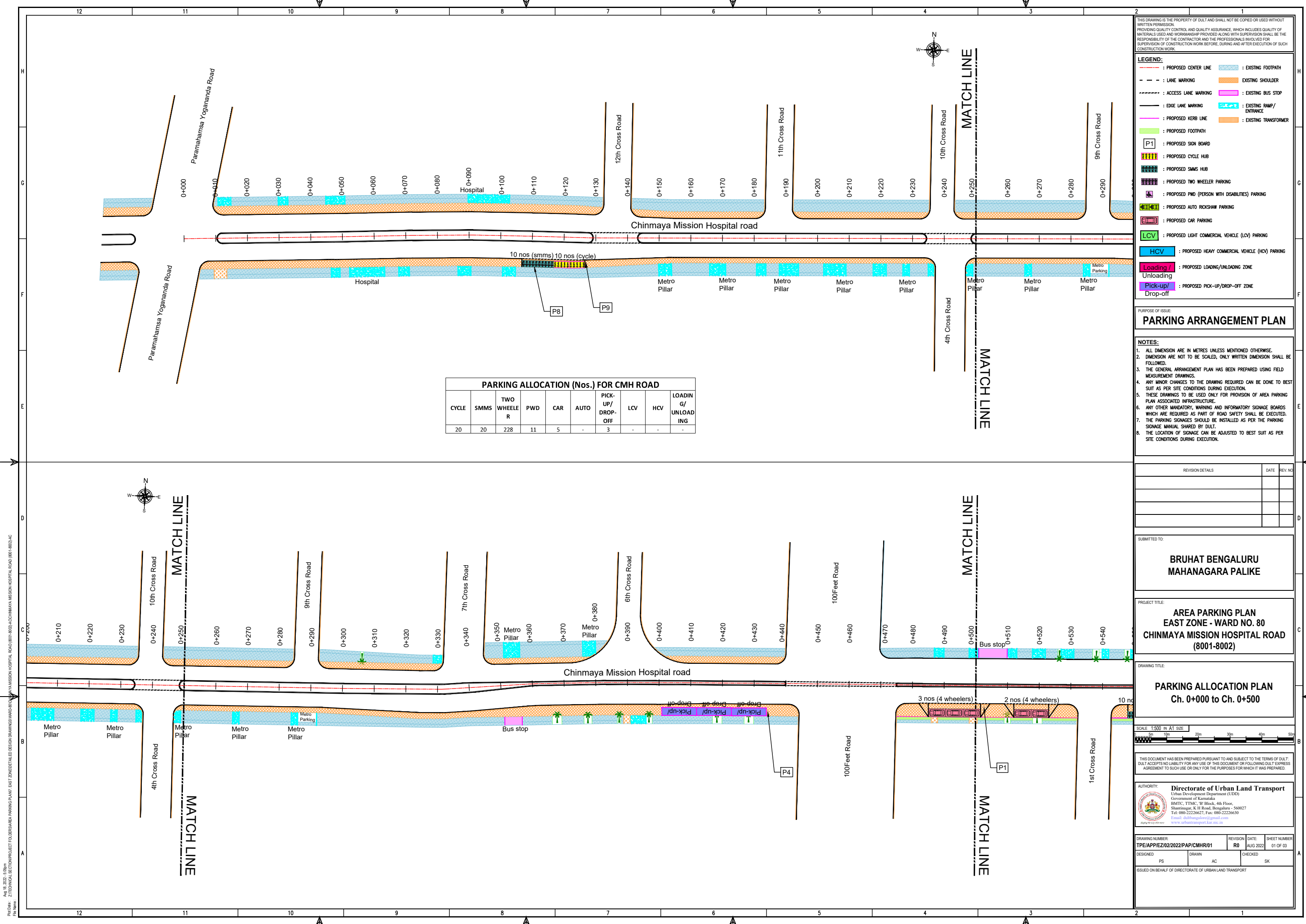
THIS DOCUMENT HAS BEEN PREPARED PURSUANT TO AND SUBJECT TO THE TERMS OF DULT. DULT ACCEPTS NO LIABILITY FOR ANY USE OF THIS DOCUMENT OR FOLLOWING DULT EXPRESS AGREEMENT TO SUCH USE OR ONLY FOR THE PURPOSES FOR WHICH IT WAS PREPARED.

AUTHORITY:
Directorate of Urban Land Transport
 Urban Development Department (UDD)
 Government of Karnataka
 BMTCL, TTMC, 19 Block, 4th Floor,
 Shantinagar, K H Road, Bengaluru - 560027
 Tel: 080-22226627, Fax: 080-22226630
 Email: dult@bmtcl.gov.in, www.dult.gov.in

DRAWING NUMBER:	REVISION:	DATE:	SHEET NUMBER:
TPE/APPEZ/02/2022/PAP/100FR/01	RO	AUG 2022	01 OF 01

DESIGNED:	DRAWN:	BDN:	CHECKED:	SK:
PS	BDN	BDN	SK	SK

ISSUED ON BEHALF OF DIRECTORATE OF URBAN LAND TRANSPORT



PARKING ALLOCATION (Nos.) FOR CMH ROAD

CYCLE	SMMS	TWO WHEELER	PWD	CAR	AUTO	PICK-UP/DROP-OFF	LCV	HCV	LOADING/UNLOADING
20	20	228	11	5	-	3	-	-	-

THIS DRAWING IS THE PROPERTY OF DULT AND SHALL NOT BE COPIED OR USED WITHOUT WRITTEN PERMISSION. PROVIDING QUALITY CONTROL AND QUALITY ASSURANCE, WHICH INCLUDES QUALITY OF MATERIALS USED AND WORKMANSHIP PROVIDED ALONG WITH SUPERVISION SHALL BE THE RESPONSIBILITY OF THE CONTRACTOR AND THE PROFESSIONALS INVOLVED FOR THE SUPERVISION OF CONSTRUCTION WORK BEFORE, DURING AND AFTER EXECUTION OF SUCH CONSTRUCTION WORK.

LEGEND:

- PROPOSED CENTER LINE
- EXISTING FOOTPATH
- LANE MARKING
- EXISTING SHOULDER
- ACCESS LANE MARKING
- EXISTING BUS STOP
- EDGE LANE MARKING
- EXISTING RAMP/ENTRANCE
- PROPOSED KERB LINE
- EXISTING TRANSFORMER
- PROPOSED FOOTPATH
- PROPOSED SIGN BOARD (P1)
- PROPOSED CYCLE HUB
- PROPOSED SMMS HUB
- PROPOSED TWO WHEELER PARKING
- PROPOSED PWD (PERSON WITH DISABILITIES) PARKING
- PROPOSED AUTO RICKSHAW PARKING
- PROPOSED CAR PARKING
- PROPOSED LIGHT COMMERCIAL VEHICLE (LCV) PARKING
- PROPOSED HEAVY COMMERCIAL VEHICLE (HCV) PARKING
- PROPOSED LOADING/UNLOADING ZONE
- PROPOSED PICK-UP/DROP-OFF ZONE

PARKING ARRANGEMENT PLAN

NOTES:

- ALL DIMENSION ARE IN METRES UNLESS MENTIONED OTHERWISE.
- DIMENSION ARE NOT TO BE SCALED, ONLY WRITTEN DIMENSION SHALL BE FOLLOWED.
- THE GENERAL ARRANGEMENT PLAN HAS BEEN PREPARED USING FIELD MEASUREMENT DRAWINGS.
- ANY MINOR CHANGES TO THE DRAWING REQUIRED CAN BE DONE TO BEST SUIT AS PER SITE CONDITIONS DURING EXECUTION.
- THESE DRAWINGS TO BE USED ONLY FOR PROVISION OF AREA PARKING PLAN ASSOCIATED INFRASTRUCTURE.
- ANY OTHER MANDATORY, WARNING AND INFORMATORY SIGNAGE BOARDS WHICH ARE REQUIRED AS PART OF ROAD SAFETY SHALL BE EXECUTED.
- THE PARKING SIGNAGES SHOULD BE INSTALLED AS PER THE PARKING SIGNAGE MANUAL SHARED BY DULT.
- THE LOCATION OF SIGNAGE CAN BE ADJUSTED TO BEST SUIT AS PER SITE CONDITIONS DURING EXECUTION.

REVISION DETAILS

NO.	DATE	REV. NO.

SUBMITTED TO:

BRUHAT BENGALURU MAHANAGARA PALIKE

PROJECT TITLE:

**AREA PARKING PLAN
EAST ZONE - WARD NO. 80
CHINMAYA MISSION HOSPITAL ROAD
(8001-8002)**

DRAWING TITLE:

**PARKING ALLOCATION PLAN
Ch. 0+000 to Ch. 0+500**

SCALE: 1:500 IN A1 SIZE

THIS DOCUMENT HAS BEEN PREPARED PURSUANT TO AND SUBJECT TO THE TERMS OF DULT. DULT ACCEPTS NO LIABILITY FOR ANY USE OF THIS DOCUMENT OR FOLLOWING DULT EXPRESS AGREEMENT TO SUCH USE OR ONLY FOR THE PURPOSES FOR WHICH IT WAS PREPARED.


AUTHORITY:

Directorate of Urban Land Transport
Urban Development Department (UDD)
Government of Karnataka
BMTCL, TTMC, 19 Block, 4th Floor,
Shantinagar, K H Road, Bengaluru - 560027
Tel: 080-22226627, Fax: 080-22226630
Email: dult@bmtcl.gov.in, www.dult.gov.in

DRAWING NUMBER: TPE/APPEZ/02/2022/PAP/CMHR/01	REVISION: R0	DATE: AUG 2022	SHEET NUMBER: 01 OF 03
DESIGNED: PS	DRAWN: AC	CHECKED: SK	

ISSUED ON BEHALF OF DIRECTORATE OF URBAN LAND TRANSPORT

Aug 18, 2022 - 5:08pm
 File Name: Z:\TECHNICAL SECTION\PROJECT\TOLUBENARA PARKING PLAN - EAST ZONE\DETAILS DESIGN DRAWINGS\WGD-001\CMH VIA MISSION HOSPITAL ROAD (8001-8002)-A\CHINMAYA MISSION HOSPITAL ROAD (8001-8002).AC
 File No:



THIS DRAWING IS THE PROPERTY OF DULT AND SHALL NOT BE COPIED OR USED WITHOUT WRITTEN PERMISSION.
 PROVIDING QUALITY CONTROL AND QUALITY ASSURANCE, WHICH INCLUDES QUALITY OF MATERIALS USED AND WORKMANSHIP PROVIDED ALONG WITH SUPERVISION SHALL BE THE RESPONSIBILITY OF THE CONTRACTOR AND THE PROFESSIONALS INVOLVED FOR THE SUPERVISION OF CONSTRUCTION WORK BEFORE, DURING AND AFTER EXECUTION OF SUCH CONSTRUCTION WORK.

LEGEND:

- - - : PROPOSED CENTER LINE
- - - : LANE MARKING
- - - : ACCESS LANE MARKING
- - - : EDGE LANE MARKING
- - - : PROPOSED KERB LINE
- : PROPOSED FOOTPATH
- : EXISTING FOOTPATH
- : EXISTING SHOULDER
- : EXISTING BUS STOP
- : EXISTING RAMP/ ENTRANCE
- : EXISTING TRANSFORMER
- [P1] : PROPOSED SIGN BOARD
- [P2] : PROPOSED CYCLE HUB
- [P3] : PROPOSED SAMS HUB
- [P4] : PROPOSED TWO WHEELER PARKING
- [P5] : PROPOSED PWD (PERSON WITH DISABILITIES) PARKING
- [P6] : PROPOSED AUTO RICKSHAW PARKING
- [P7] : PROPOSED CAR PARKING
- [P8] : PROPOSED LIGHT COMMERCIAL VEHICLE (LCV) PARKING
- [P9] : PROPOSED HEAVY COMMERCIAL VEHICLE (HCV) PARKING
- [P10] : PROPOSED LOADING/UNLOADING ZONE
- [P11] : PROPOSED PICK-UP/DROP-OFF ZONE

PURPOSE OF ISSUE:
PARKING ARRANGEMENT PLAN

NOTES:

- ALL DIMENSION ARE IN METRES UNLESS MENTIONED OTHERWISE.
- DIMENSION ARE NOT TO BE SCALED, ONLY WRITTEN DIMENSION SHALL BE FOLLOWED.
- THE GENERAL ARRANGEMENT PLAN HAS BEEN PREPARED USING FIELD MEASUREMENT DRAWINGS.
- ANY MINOR CHANGES TO THE DRAWING REQUIRED CAN BE DONE TO BEST SUIT AS PER SITE CONDITIONS DURING EXECUTION.
- THESE DRAWINGS TO BE USED ONLY FOR PROVISION OF AREA PARKING PLAN ASSOCIATED INFRASTRUCTURE.
- ANY OTHER MANDATORY, WARNING AND INFORMATORY SIGNAGE BOARDS WHICH ARE REQUIRED AS PART OF ROAD SAFETY SHALL BE EXECUTED.
- THE PARKING SIGNAGES SHOULD BE INSTALLED AS PER THE PARKING SIGNAGE MANUAL SHARED BY DULT.
- THE LOCATION OF SIGNAGE CAN BE ADJUSTED TO BEST SUIT AS PER SITE CONDITIONS DURING EXECUTION.

REVISION DETAILS	DATE	REV. NO.

SUBMITTED TO:
BRUHAT BENGALURU MAHANAGARA PALIKE

PROJECT TITLE:
AREA PARKING PLAN EAST ZONE - WARD NO. 80 CHINMAYA MISSION HOSPITAL ROAD (8001-8002)

DRAWING TITLE:
PARKING ALLOCATION PLAN Ch. 0+500 to Ch. 1+000




THIS DOCUMENT HAS BEEN PREPARED PURSUANT TO AND SUBJECT TO THE TERMS OF DULT. DULT ACCEPTS NO LIABILITY FOR ANY USE OF THIS DOCUMENT OR FOLLOWING DULT EXPRESS AGREEMENT TO SUCH USE OR ONLY FOR THE PURPOSES FOR WHICH IT WAS PREPARED.

AUTHORITY:
Directorate of Urban Land Transport
 Urban Development Department (UDD)
 Government of Karnataka
 BMTCL, TTMCL, 19 Block, 4th Floor,
 Shantinagar, K H Road, Bengaluru - 560027
 Tel: 080-22226627, Fax: 080-22226630
 Email: dult@bmtcl.gov.in, dult@ttmcl.gov.in
 www.surbhantransport.kar.nic.in

DRAWING NUMBER:	REVISION:	DATE:	SHEET NUMBER:
TPE/APPEZ/02/2022/PAPICMHR/02	R0	AUG 2022	02 OF 03
DESIGNED: PS	DRAWN: AC	CHECKED: SK	

ISSUED ON BEHALF OF DIRECTORATE OF URBAN LAND TRANSPORT

Aug 18, 2022 - 5:09pm
 File Path: Z:\TECHNICAL SECTION\PROJECT TOLUBENARA PARKING PLAN - EAST ZONE\DESIGN DRAWINGS\WARD NO. 80 CHINMAYA MISSION HOSPITAL ROAD (8001-8002).AC
 File Name:



THIS DRAWING IS THE PROPERTY OF DULT AND SHALL NOT BE COPIED OR USED WITHOUT WRITTEN PERMISSION.
 PROVIDING QUALITY CONTROL AND QUALITY ASSURANCE, WHICH INCLUDES QUALITY OF MATERIALS USED AND WORKMANSHIP PROVIDED ALONG WITH SUPERVISION SHALL BE THE RESPONSIBILITY OF THE CONTRACTOR AND THE PROFESSIONALS INVOLVED FOR SUPERVISION OF CONSTRUCTION WORK BEFORE, DURING AND AFTER EXECUTION OF SUCH CONSTRUCTION WORK.

LEGEND:

---	: PROPOSED CENTER LINE	▨	: EXISTING FOOTPATH
- - -	: LANE MARKING	▨	: EXISTING SHOULDER
---	: ACCESS LANE MARKING	▨	: EXISTING BUS STOP
---	: EDGE LANE MARKING	▨	: EXISTING RAMP/ ENTRANCE
---	: PROPOSED KERB LINE	▨	: EXISTING TRANSFORMER
▨	: PROPOSED FOOTPATH		
P1	: PROPOSED SIGN BOARD		
▨	: PROPOSED CYCLE HUB		
▨	: PROPOSED SAMS HUB		
▨	: PROPOSED TWO WHEELER PARKING		
▨	: PROPOSED PWD (PERSON WITH DISABILITIES) PARKING		
▨	: PROPOSED AUTO RICKSHAW PARKING		
▨	: PROPOSED CAR PARKING		
▨	: PROPOSED LIGHT COMMERCIAL VEHICLE (LCV) PARKING		
▨	: PROPOSED HEAVY COMMERCIAL VEHICLE (HCV) PARKING		
▨	: PROPOSED LOADING/UNLOADING ZONE		
▨	: PROPOSED PICK-UP/DROP-OFF ZONE		

PARKING ARRANGEMENT PLAN

- NOTES:**
1. ALL DIMENSION ARE IN METRES UNLESS MENTIONED OTHERWISE.
 2. DIMENSION ARE NOT TO BE SCALED, ONLY WRITTEN DIMENSION SHALL BE FOLLOWED.
 3. THE GENERAL ARRANGEMENT PLAN HAS BEEN PREPARED USING FIELD MEASUREMENT DRAWINGS.
 4. ANY MINOR CHANGES TO THE DRAWING REQUIRED CAN BE DONE TO BEST SUIT AS PER SITE CONDITIONS DURING EXECUTION.
 5. THESE DRAWINGS TO BE USED ONLY FOR PROVISION OF AREA PARKING PLAN ASSOCIATED INFRASTRUCTURE.
 6. ANY OTHER MANDATORY, WARNING AND INFORMATORY SIGNAGE BOARDS WHICH ARE REQUIRED AS PART OF ROAD SAFETY SHALL BE EXECUTED.
 7. THE PARKING SIGNAGES SHOULD BE INSTALLED AS PER THE PARKING SIGNAGE MANUAL SHARED BY DULT.
 8. THE LOCATION OF SIGNAGE CAN BE ADJUSTED TO BEST SUIT AS PER SITE CONDITIONS DURING EXECUTION.

REVISION DETAILS	DATE	REV. NO

SUBMITTED TO:
BRUHAT BENGALURU MAHANAGARA PALIKE

PROJECT TITLE:
AREA PARKING PLAN EAST ZONE - WARD NO. 80 CHINMAYA MISSION HOSPITAL ROAD (8001-8002)

DRAWING TITLE:
PARKING ALLOCATION PLAN Ch. 1+000 to Ch. 1+086



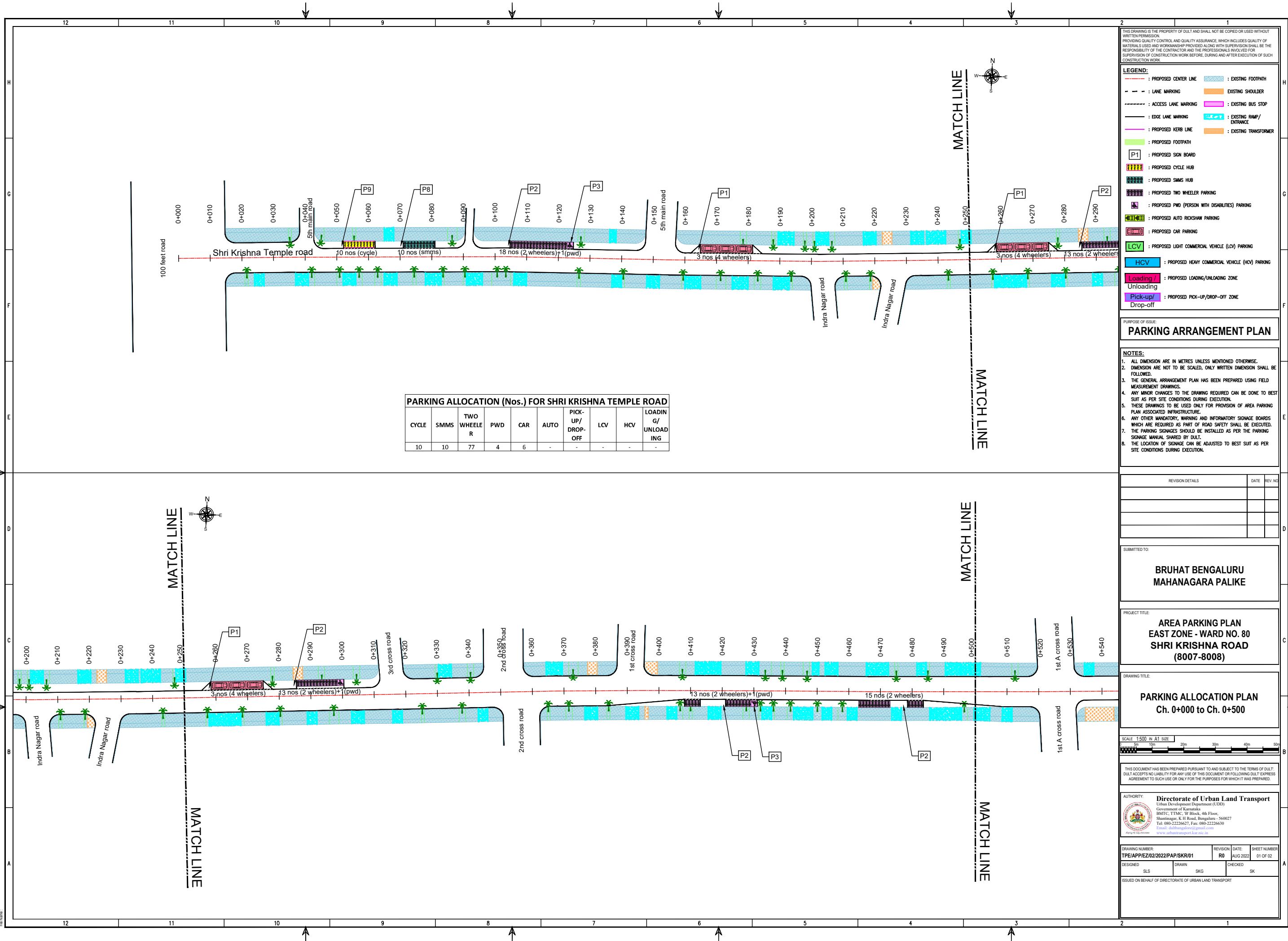
THIS DOCUMENT HAS BEEN PREPARED PURSUANT TO AND SUBJECT TO THE TERMS OF DULT. DULT ACCEPTS NO LIABILITY FOR ANY USE OF THIS DOCUMENT OR FOLLOWING DULT EXPRESS AGREEMENT TO SUCH USE OR ONLY FOR THE PURPOSES FOR WHICH IT WAS PREPARED.

AUTHORITY:
Directorate of Urban Land Transport
 Urban Development Department (UDD)
 Government of Karnataka
 BMTCL, TTMC, 19 Block, 4th Floor,
 Shantinagar, K H Road, Bengaluru - 560027
 Tel: 080-22226627, Fax: 080-22226630
 Email: dult@bmtcl.com
 www.urbantransport.kar.nic.in

DRAWING NUMBER: TPE/APPIEZ/02/2022/PAP/CMHR/03	REVISION: R0	DATE: AUG 2022	SHEET NUMBER: 03 OF 03
DESIGNED: PS	DRAWN: AC	CHECKED: SK	

ISSUED ON BEHALF OF DIRECTORATE OF URBAN LAND TRANSPORT

Aug 18, 2022 - 5:08pm
 File Name: Z:\TECHNICAL SECTION\PROJECT\TOLBESARA PARKING PLAN - EAST ZONE\DETAILED DESIGN DRAWINGS\WGD-02\CHINMAYA MISSION HOSPITAL ROAD (8001-8002)-AC.dwg



THIS DRAWING IS THE PROPERTY OF DULT AND SHALL NOT BE COPIED OR USED WITHOUT WRITTEN PERMISSION. PROVIDING QUALITY CONTROL AND QUALITY ASSURANCE, WHICH INCLUDES QUALITY OF MATERIALS USED AND WORKMANSHIP PROVIDED ALONG WITH SUPERVISION SHALL BE THE RESPONSIBILITY OF THE CONTRACTOR AND THE PROFESSIONALS INVOLVED FOR SUPERVISION OF CONSTRUCTION WORK BEFORE, DURING AND AFTER EXECUTION OF SUCH CONSTRUCTION WORK.

LEGEND:

- PROPOSED CENTER LINE
- EXISTING FOOTPATH
- LANE MARKING
- EXISTING SHOULDER
- ACCESS LANE MARKING
- EXISTING BUS STOP
- EDGE LANE MARKING
- EXISTING RAMP/ENTRANCE
- PROPOSED KERB LINE
- EXISTING TRANSFORMER
- PROPOSED FOOTPATH
- PROPOSED SIGN BOARD (P1)
- PROPOSED CYCLE HUB
- PROPOSED SMMS HUB
- PROPOSED TWO WHEELER PARKING
- PROPOSED PWD (PERSON WITH DISABILITIES) PARKING
- PROPOSED AUTO RICKSHAW PARKING
- PROPOSED CAR PARKING
- PROPOSED LIGHT COMMERCIAL VEHICLE (LCV) PARKING
- PROPOSED HEAVY COMMERCIAL VEHICLE (HCV) PARKING
- PROPOSED LOADING/UNLOADING ZONE
- PROPOSED PICK-UP/DROP-OFF ZONE

PARKING ALLOCATION (Nos.) FOR SHRI KRISHNA TEMPLE ROAD

CYCLE	SMMS	TWO WHEELER	PWD	CAR	AUTO	PICK-UP/DROP-OFF	LCV	HCV	LOADING/UNLOADING
10	10	77	4	6	-	-	-	-	-

PARKING ARRANGEMENT PLAN

NOTES:

- ALL DIMENSION ARE IN METRES UNLESS MENTIONED OTHERWISE.
- DIMENSION ARE NOT TO BE SCALED, ONLY WRITTEN DIMENSION SHALL BE FOLLOWED.
- THE GENERAL ARRANGEMENT PLAN HAS BEEN PREPARED USING FIELD MEASUREMENT DRAWINGS.
- ANY MINOR CHANGES TO THE DRAWING REQUIRED CAN BE DONE TO BEST SUIT AS PER SITE CONDITIONS DURING EXECUTION.
- THESE DRAWINGS TO BE USED ONLY FOR PROVISION OF AREA PARKING PLAN ASSOCIATED INFRASTRUCTURE.
- ANY OTHER MANDATORY, WARNING AND INFORMATORY SIGNAGE BOARDS WHICH ARE REQUIRED AS PART OF ROAD SAFETY SHALL BE EXECUTED.
- THE PARKING SIGNAGES SHOULD BE INSTALLED AS PER THE PARKING SIGNAGE MANUAL SHARED BY DULT.
- THE LOCATION OF SIGNAGE CAN BE ADJUSTED TO BEST SUIT AS PER SITE CONDITIONS DURING EXECUTION.

REVISION DETAILS

NO.	DATE	REV. NO.

SUBMITTED TO:

BRUHAT BENGALURU MAHANAGARA PALIKE

PROJECT TITLE:

AREA PARKING PLAN EAST ZONE - WARD NO. 80 SHRI KRISHNA ROAD (8007-8008)

DRAWING TITLE:

PARKING ALLOCATION PLAN Ch. 0+000 to Ch. 0+500



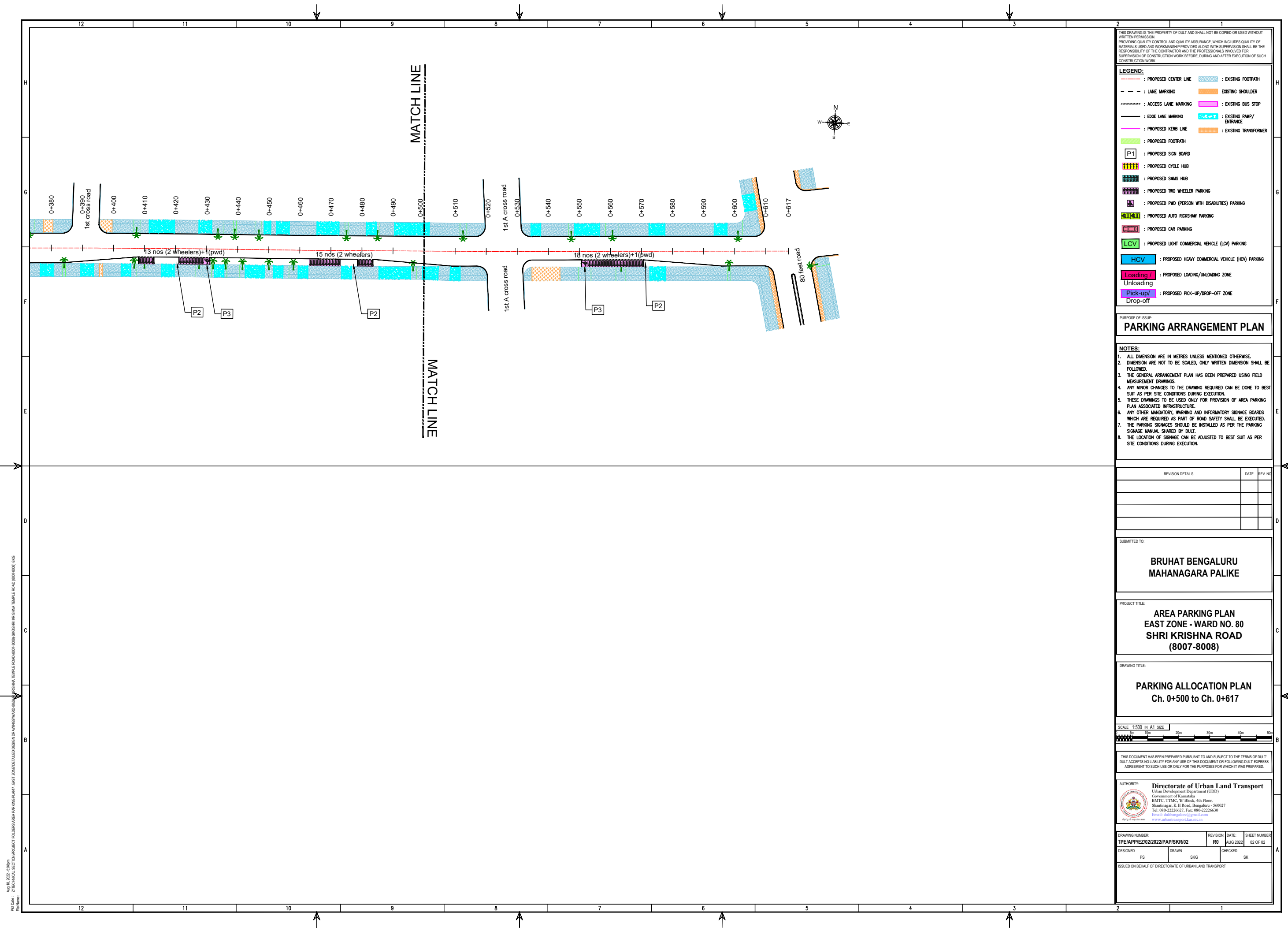
THIS DOCUMENT HAS BEEN PREPARED PURSUANT TO AND SUBJECT TO THE TERMS OF DULT. DULT ACCEPTS NO LIABILITY FOR ANY USE OF THIS DOCUMENT OR FOLLOWING DULT EXPRESS AGREEMENT TO SUCH USE OR ONLY FOR THE PURPOSES FOR WHICH IT WAS PREPARED.

AUTHORITY: Directorate of Urban Land Transport
 Urban Development Department (UDD)
 Government of Karnataka
 BMTC, TTMC, 9th Floor,
 Shantinagar, K H Road, Bangalore - 560027
 Tel: 080-2225627, Fax: 080-2225630
 Email: dultbangalore@gmail.com
 www.urbanlandtransport.kar.nic.in

DRAWING NUMBER:	REVISION:	DATE:	SHEET NUMBER:
TPE/APPEZ/02/2022/PAP/SKR/01	R0	AUG 2022	01 OF 02
DESIGNED:	DRAWN:	CHECKED:	
SLS	SKG	SK	

ISSUED ON BEHALF OF DIRECTORATE OF URBAN LAND TRANSPORT

Aug 18, 2022 - 10:08am
 File Name: Z:\TECHNICAL SECTIONS\PROJECT FOLDERS\AREA PARKING PLAN - EAST ZONE\DETAILED DESIGN DRAWINGS\WARD NO.80\SHRI KRISHNA TEMPLE ROAD (8007-8008).DWG



THIS DRAWING IS THE PROPERTY OF DULT AND SHALL NOT BE COPIED OR USED WITHOUT WRITTEN PERMISSION. PROVIDING QUALITY CONTROL AND QUALITY ASSURANCE, WHICH INCLUDES QUALITY OF MATERIALS USED AND WORKMANSHIP PROVIDED ALONG WITH SUPERVISION SHALL BE THE RESPONSIBILITY OF THE CONTRACTOR AND THE PROFESSIONALS INVOLVED FOR SUPERVISION OF CONSTRUCTION WORK BEFORE, DURING AND AFTER EXECUTION OF SUCH CONSTRUCTION WORK.

LEGEND:

--- (Red dashed)	: PROPOSED CENTER LINE	--- (Blue dashed)	: EXISTING FOOTPATH
--- (Black dashed)	: LANE MARKING	--- (Orange dashed)	: EXISTING SHOULDER
--- (Black dashed)	: ACCESS LANE MARKING	--- (Pink dashed)	: EXISTING BUS STOP
--- (Black dashed)	: EDGE LANE MARKING	--- (Blue dashed)	: EXISTING RAMP/ENTRANCE
--- (Pink solid)	: PROPOSED KERB LINE	--- (Orange solid)	: EXISTING TRANSFORMER
--- (Green solid)	: PROPOSED FOOTPATH		
[P1]	: PROPOSED SIGN BOARD		
[Cyclo Hub]	: PROPOSED CYCLE HUB		
[Sims Hub]	: PROPOSED SIMS HUB		
[Two Wheeler]	: PROPOSED TWO WHEELER PARKING		
[PwD]	: PROPOSED PWD (PERSON WITH DISABILITIES) PARKING		
[Auto Rickshaw]	: PROPOSED AUTO RICKSHAW PARKING		
[Car]	: PROPOSED CAR PARKING		
[LCV]	: PROPOSED LIGHT COMMERCIAL VEHICLE (LCV) PARKING		
[HCV]	: PROPOSED HEAVY COMMERCIAL VEHICLE (HCV) PARKING		
[Loading/Unloading]	: PROPOSED LOADING/UNLOADING ZONE		
[Pick-up/Drop-off]	: PROPOSED PICK-UP/DROP-OFF ZONE		

PARKING ARRANGEMENT PLAN

- NOTES:**
1. ALL DIMENSION ARE IN METRES UNLESS MENTIONED OTHERWISE.
 2. DIMENSION ARE NOT TO BE SCALED, ONLY WRITTEN DIMENSION SHALL BE FOLLOWED.
 3. THE GENERAL ARRANGEMENT PLAN HAS BEEN PREPARED USING FIELD MEASUREMENT DRAWINGS.
 4. ANY MINOR CHANGES TO THE DRAWING REQUIRED CAN BE DONE TO BEST SUIT AS PER SITE CONDITIONS DURING EXECUTION.
 5. THESE DRAWINGS TO BE USED ONLY FOR PROVISION OF AREA PARKING PLAN ASSOCIATED INFRASTRUCTURE.
 6. ANY OTHER MANDATORY, WARNING AND INFORMATORY SIGNAGE BOARDS WHICH ARE REQUIRED AS PART OF ROAD SAFETY SHALL BE EXECUTED.
 7. THE PARKING SIGNAGES SHOULD BE INSTALLED AS PER THE PARKING SIGNAGE MANUAL SHARED BY DULT.
 8. THE LOCATION OF SIGNAGE CAN BE ADJUSTED TO BEST SUIT AS PER SITE CONDITIONS DURING EXECUTION.

REVISION DETAILS	DATE	REV NO

SUBMITTED TO:
BRUHAT BENGALURU MAHANAGARA PALIKE

PROJECT TITLE:
AREA PARKING PLAN EAST ZONE - WARD NO. 80 SHRI KRISHNA ROAD (8007-8008)

DRAWING TITLE:
PARKING ALLOCATION PLAN Ch. 0+500 to Ch. 0+617



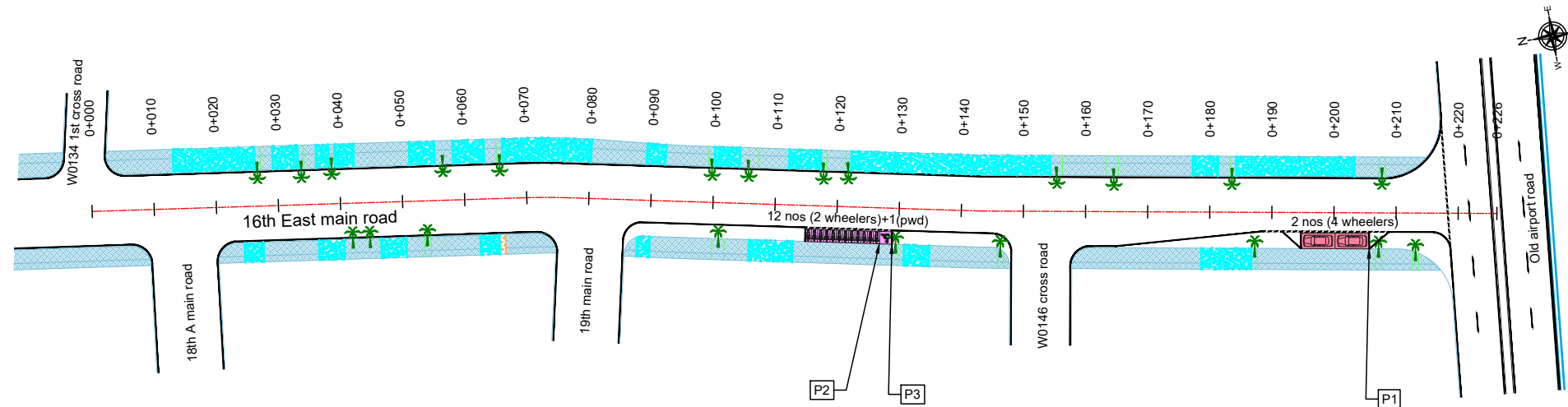
THIS DOCUMENT HAS BEEN PREPARED PURSUANT TO AND SUBJECT TO THE TERMS OF DULT. DULT ACCEPTS NO LIABILITY FOR ANY USE OF THIS DOCUMENT OR FOLLOWING DULT EXPRESS AGREEMENT TO SUCH USE OR ONLY FOR THE PURPOSES FOR WHICH IT WAS PREPARED.

AUTHORITY:
 Directorate of Urban Land Transport
 Urban Development Department (UDD)
 Government of Karnataka
 BMTC, TTMC, 9th Block, 4th Floor,
 Shantinagar, K H Road, Bengaluru - 560027
 Tel: 080-2225627, Fax: 080-2225630
 Email: dultbangalore@gmail.com
 www.urbantransport.kar.nic.in

DRAWING NUMBER:	REVISION:	DATE:	SHEET NUMBER:
TPE/APPEZ/02/2022/PAP/SKR/02	R0	AUG 2022	02 OF 02
DESIGNED: PS	DRAWN: SKG	CHECKED: SK	

ISSUED ON BEHALF OF DIRECTORATE OF URBAN LAND TRANSPORT

Aug 18, 2022 - 4:03pm
 File Path: Z:\TECHNICAL SECTIONS\PROJECT FOLDERS\AREA PARKING PLAN - EAST ZONE\DETAILED DESIGN DRAWINGS\WARD NO.80\SHRI KRISHNA ROAD (8007-8008)\SHRI KRISHNA ROAD (8007-8008)\S403\DWG\SHRI KRISHNA ROAD (8007-8008).S403
 File Name:



PARKING ALLOCATION (Nos.) FOR 16th EAST MAIN ROAD									
CYCLE	SMMS	TWO WHEELER	PWD	CAR	AUTO	PICK-UP/DROP-OFF	LCV	HCV	LOADING/UNLOADING
-	-	12	1	2	-	-	-	-	-

THIS DRAWING IS THE PROPERTY OF DULT AND SHALL NOT BE COPIED OR USED WITHOUT WRITTEN PERMISSION. PROVIDING QUALITY CONTROL AND QUALITY ASSURANCE, WHICH INCLUDES QUALITY OF MATERIALS USED AND WORKMANSHIP PROVIDED ALONG WITH SUPERVISION SHALL BE THE RESPONSIBILITY OF THE CONTRACTOR AND THE PROFESSIONALS INVOLVED FOR THE SUPERVISION OF CONSTRUCTION WORK BEFORE, DURING AND AFTER EXECUTION OF SUCH CONSTRUCTION WORK.

LEGEND:

- : PROPOSED CENTER LINE
- - - : LANE MARKING
- - - : ACCESS LANE MARKING
- : EDGE LANE MARKING
- : PROPOSED KERB LINE
- : PROPOSED FOOTPATH
- [P1] : PROPOSED SIGN BOARD
- [Hatched] : PROPOSED CYCLE HUB
- [Hatched] : PROPOSED SMMS HUB
- [Hatched] : PROPOSED TWO WHEELER PARKING
- [Hatched] : PROPOSED PWD (PERSON WITH DISABILITIES) PARKING
- [Hatched] : PROPOSED AUTO RICKSHAW PARKING
- [Hatched] : PROPOSED CAR PARKING
- [Hatched] : PROPOSED LIGHT COMMERCIAL VEHICLE (LCV) PARKING
- [Hatched] : PROPOSED HEAVY COMMERCIAL VEHICLE (HCV) PARKING
- [Hatched] : PROPOSED LOADING/UNLOADING ZONE
- [Hatched] : PROPOSED PICK-UP/DROP-OFF ZONE
- [Hatched] : EXISTING FOOTPATH
- [Hatched] : EXISTING SHOULDER
- [Hatched] : EXISTING BUS STOP
- [Hatched] : EXISTING RAMP/ENTRANCE
- [Hatched] : EXISTING TRANSFORMER

PURPOSE OF ISSUE:
PARKING ARRANGEMENT PLAN

NOTES:

- ALL DIMENSION ARE IN METRES UNLESS MENTIONED OTHERWISE.
- DIMENSION ARE NOT TO BE SCALED, ONLY WRITTEN DIMENSION SHALL BE FOLLOWED.
- THE GENERAL ARRANGEMENT PLAN HAS BEEN PREPARED USING FIELD MEASUREMENT DRAWINGS.
- ANY MINOR CHANGES TO THE DRAWING REQUIRED CAN BE DONE TO BEST SUIT AS PER SITE CONDITIONS DURING EXECUTION.
- THESE DRAWINGS TO BE USED ONLY FOR PROVISION OF AREA PARKING PLAN ASSOCIATED INFRASTRUCTURE.
- ANY OTHER MANDATORY, WARNING AND INFORMATORY SIGNAGE BOARDS WHICH ARE REQUIRED AS PART OF ROAD SAFETY SHALL BE EXECUTED.
- THE PARKING SIGNAGES SHOULD BE INSTALLED AS PER THE PARKING SIGNAGE MANUAL SHARED BY DULT.
- THE LOCATION OF SIGNAGE CAN BE ADJUSTED TO BEST SUIT AS PER SITE CONDITIONS DURING EXECUTION.

REVISION DETAILS	DATE	REV. NO.

SUBMITTED TO:
BRUHAT BENGALURU MAHANAGARA PALIKE

PROJECT TITLE:
AREA PARKING PLAN EAST ZONE - WARD NO. 88 16TH EAST MAIN ROAD (8807-8808)

DRAWING TITLE:
PARKING ALLOCATION PLAN Ch. 0+000 to Ch. 0+226



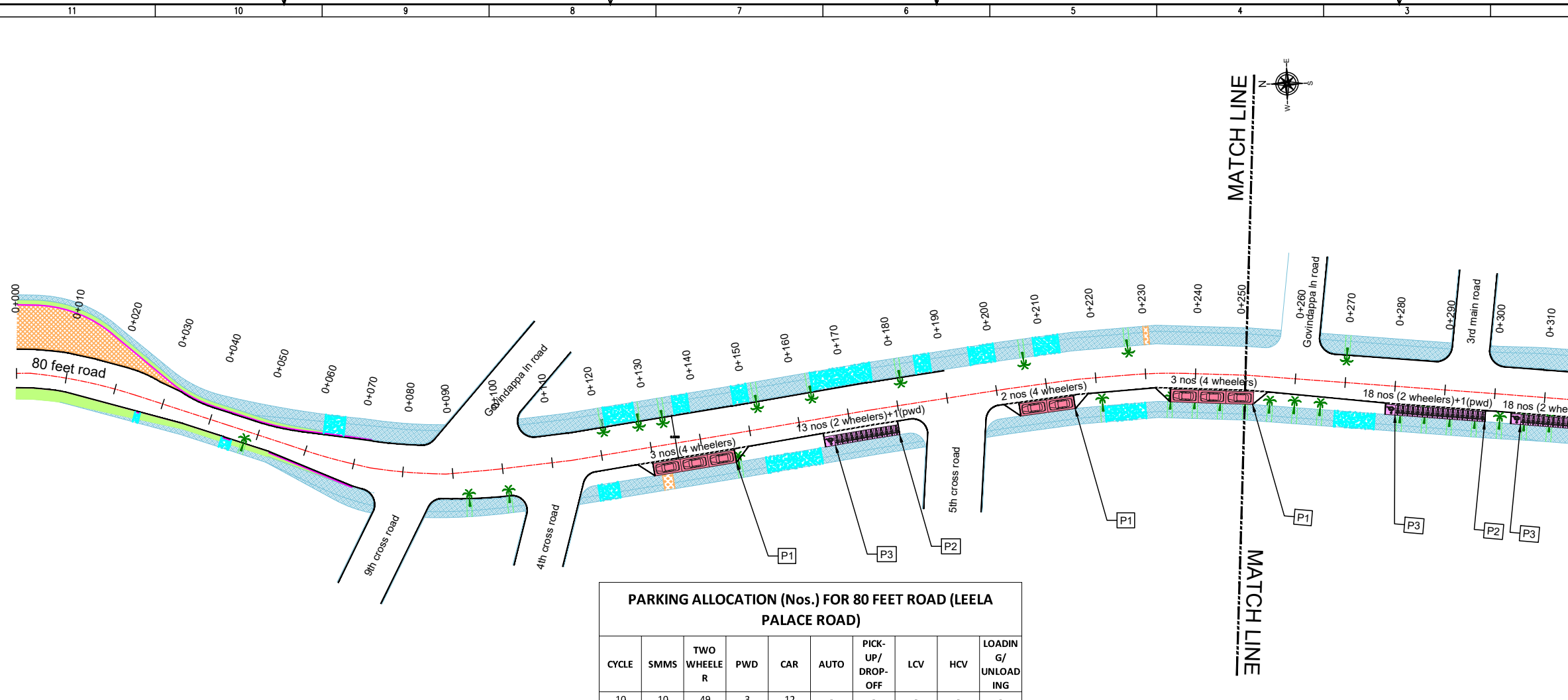
THIS DOCUMENT HAS BEEN PREPARED PURSUANT TO AND SUBJECT TO THE TERMS OF DULT. DULT ACCEPTS NO LIABILITY FOR ANY USE OF THIS DOCUMENT OR FOLLOWING DULT EXPRESS AGREEMENT TO SUCH USE OR ONLY FOR THE PURPOSES FOR WHICH IT WAS PREPARED.

AUTHORITY:
Directorate of Urban Land Transport
Urban Development Department (UDD)
Government of Karnataka
BMTCL, TTMC, 19 Block, 4th Floor,
Shantinagar, K H Road, Bengaluru - 560027
Tel: 080-22226627, Fax: 080-22226630
Email: dult@bmtcl.com
www.urbantransport.kar.nic.in

DRAWING NUMBER: TPE/APPEZ/02/2022/PAP/16EMR/01	REVISION: R0	DATE: AUG 2022	SHEET NUMBER: 01 OF 01
DESIGNED: SLS	DRAWN: SKG	CHECKED: SK	

ISSUED ON BEHALF OF DIRECTORATE OF URBAN LAND TRANSPORT

Aug 18, 2022 - 3:09pm
 File Name: Z:\TECHNICAL SECTIONS\PROJECT FILES\AREA PARKING PLAN - EAST ZONE\16TH EAST MAIN ROAD (8807-8808).SHG
 File No:



PARKING ALLOCATION (Nos.) FOR 80 FEET ROAD (LEELA PALACE ROAD)

CYCLE	SMMS	TWO WHEELER	PWD	CAR	AUTO	PICK-UP/DROP-OFF	LCV	HCV	LOADING/UNLOADING
10	10	49	3	12	-	-	-	-	-

THIS DRAWING IS THE PROPERTY OF DULT AND SHALL NOT BE COPIED OR USED WITHOUT WRITTEN PERMISSION. PROVIDING QUALITY CONTROL AND QUALITY ASSURANCE, WHICH INCLUDES QUALITY OF MATERIALS USED AND WORKMANSHIP PROVIDED ALONG WITH SUPERVISION SHALL BE THE RESPONSIBILITY OF THE CONTRACTOR AND THE PROFESSIONALS INVOLVED FOR THE SUPERVISION OF CONSTRUCTION WORK BEFORE, DURING AND AFTER EXECUTION OF SUCH CONSTRUCTION WORK.

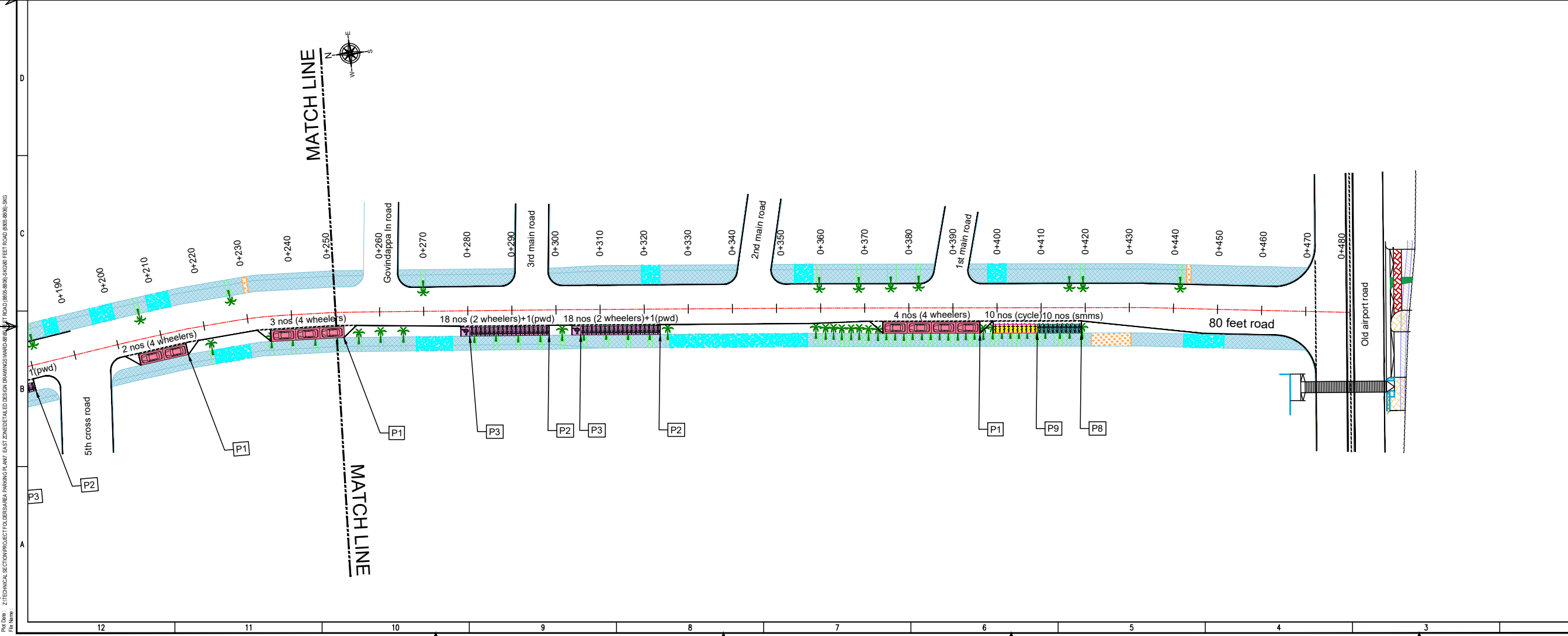
LEGEND:

- : PROPOSED CENTER LINE
- - - : LANE MARKING
- - - : ACCESS LANE MARKING
- : EDGE LANE MARKING
- : PROPOSED KERB LINE
- : PROPOSED FOOTPATH
- [P1] : PROPOSED SIGN BOARD
- [Hatched] : PROPOSED CYCLE HUB
- [Hatched] : PROPOSED SMMS HUB
- [Hatched] : PROPOSED TWO WHEELER PARKING
- [Hatched] : PROPOSED PWD (PERSON WITH DISABILITIES) PARKING
- [Hatched] : PROPOSED AUTO RICKSHAW PARKING
- [Hatched] : PROPOSED CAR PARKING
- [Hatched] : PROPOSED LIGHT COMMERCIAL VEHICLE (LCV) PARKING
- [Hatched] : PROPOSED HEAVY COMMERCIAL VEHICLE (HCV) PARKING
- [Hatched] : PROPOSED LOADING/UNLOADING ZONE
- [Hatched] : PROPOSED PICK-UP/DROP-OFF ZONE
- [Hatched] : EXISTING FOOTPATH
- [Hatched] : EXISTING SHOULDER
- [Hatched] : EXISTING BUS STOP
- [Hatched] : EXISTING RAMP/ENTRANCE
- [Hatched] : EXISTING TRANSFORMER

PURPOSE OF ISSUE:
PARKING ARRANGEMENT PLAN

NOTES:

- ALL DIMENSION ARE IN METRES UNLESS MENTIONED OTHERWISE.
- DIMENSION ARE NOT TO BE SCALED, ONLY WRITTEN DIMENSION SHALL BE FOLLOWED.
- THE GENERAL ARRANGEMENT PLAN HAS BEEN PREPARED USING FIELD MEASUREMENT DRAWINGS.
- ANY MINOR CHANGES TO THE DRAWING REQUIRED CAN BE DONE TO BEST SUIT AS PER SITE CONDITIONS DURING EXECUTION.
- THESE DRAWINGS TO BE USED ONLY FOR PROVISION OF AREA PARKING PLAN ASSOCIATED INFRASTRUCTURE.
- ANY OTHER MANDATORY, WARNING AND INFORMATORY SIGNAGE BOARDS WHICH ARE REQUIRED AS PART OF ROAD SAFETY SHALL BE EXECUTED.
- THE PARKING SIGNAGES SHOULD BE INSTALLED AS PER THE PARKING SIGNAGE MANUAL, SHARED BY DULT.
- THE LOCATION OF SIGNAGE CAN BE ADJUSTED TO BEST SUIT AS PER SITE CONDITIONS DURING EXECUTION.



REVISION DETAILS	DATE	REV. NO.

SUBMITTED TO:
BRUHAT BENGALURU MAHANAGARA PALIKE

PROJECT TITLE:
AREA PARKING PLAN EAST ZONE - WARD NO. 88 80 FEET ROAD (8805-8806)

DRAWING TITLE:
PARKING ALLOCATION PLAN Ch. 0+000 to Ch. 0+480

SCALE: 1:500 IN A1 SIZE

THIS DOCUMENT HAS BEEN PREPARED PURSUANT TO AND SUBJECT TO THE TERMS OF DULT. DULT ACCEPTS NO LIABILITY FOR ANY USE OF THIS DOCUMENT OR FOLLOWING DULT EXPRESS AGREEMENT TO SUCH USE OR ONLY FOR THE PURPOSES FOR WHICH IT WAS PREPARED.

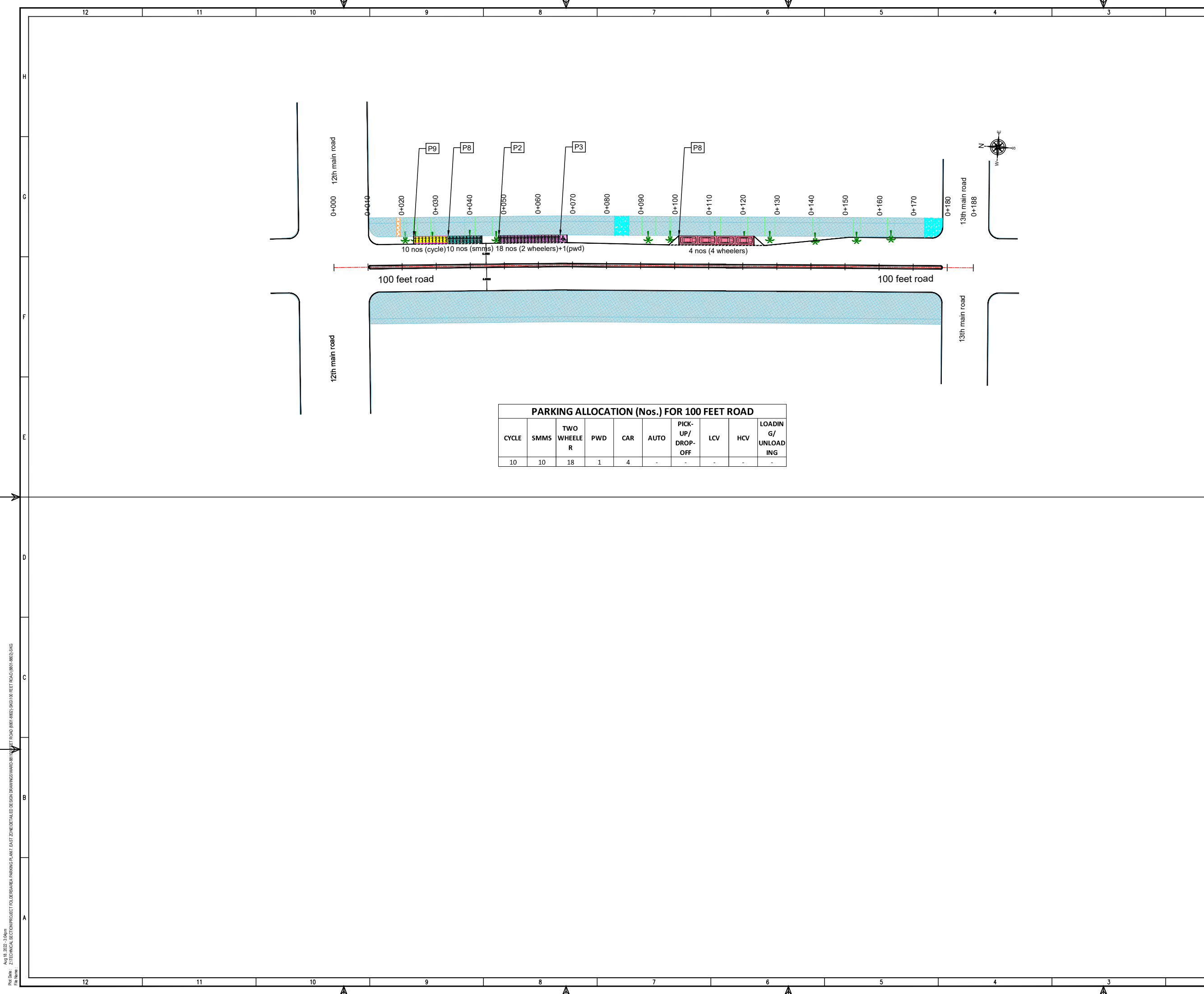
AUTHORITY:
Directorate of Urban Land Transport
Urban Development Department (UDD)
Government of Karnataka
BMTCL, TTMC, 19 Block, 4th Floor,
Shantinagar, K H Road, Bengaluru - 560027
Tel: 080-2222627, Fax: 080-2222630
Email: dult@bmtcl.gov.in, www.dult.gov.in

DRAWING NUMBER:	REVISION:	DATE:	SHEET NUMBER:
TPE/APPEZ/02/2022/PAP/80FR/01	R0	AUG 2022	01 OF 01

DESIGNED:	DRAWN:	CHECKED:
SLS	SKG	SK

ISSUED ON BEHALF OF DIRECTORATE OF URBAN LAND TRANSPORT

Aug 18, 2022 - 3.09pm
 PLOT NO: 21
 PROJECT TITLE: TECHNICAL SECTION PROJECT TOLERANCE PARKING PLAN, EAST ZONE DETAILED DESIGN DRAWING
 ROAD: 80 FEET ROAD (8805-8806)
 FILE NAME:



PARKING ALLOCATION (Nos.) FOR 100 FEET ROAD

CYCLE	SMMS	TWO WHEELER	PWD	CAR	AUTO	PICK-UP/DROP-OFF	LCV	HCV	LOADING/UNLOADING
10	10	18	1	4	-	-	-	-	-

THIS DRAWING IS THE PROPERTY OF DULT AND SHALL NOT BE COPIED OR USED WITHOUT WRITTEN PERMISSION. PROVIDING QUALITY CONTROL AND QUALITY ASSURANCE, WHICH INCLUDES QUALITY OF MATERIALS USED AND WORKMANSHIP PROVIDED ALONG WITH SUPERVISION SHALL BE THE RESPONSIBILITY OF THE CONTRACTOR AND THE PROFESSIONALS INVOLVED FOR SUPERVISION OF CONSTRUCTION WORK BEFORE, DURING AND AFTER EXECUTION OF SUCH CONSTRUCTION WORK.

LEGEND:

- : PROPOSED CENTER LINE
- - - : LANE MARKING
- : ACCESS LANE MARKING
- : EDGE LANE MARKING
- : PROPOSED KERB LINE
- : PROPOSED FOOTPATH
- [P1] : PROPOSED SIGN BOARD
- [] : PROPOSED CYCLE HUB
- [] : PROPOSED SMMS HUB
- [] : PROPOSED TWO WHEELER PARKING
- [] : PROPOSED PWD (PERSON WITH DISABILITIES) PARKING
- [] : PROPOSED AUTO RICKSHAW PARKING
- [] : PROPOSED CAR PARKING
- [LCV] : PROPOSED LIGHT COMMERCIAL VEHICLE (LCV) PARKING
- [HCV] : PROPOSED HEAVY COMMERCIAL VEHICLE (HCV) PARKING
- [Loading/Unloading] : PROPOSED LOADING/UNLOADING ZONE
- [Pick-up/Drop-off] : PROPOSED PICK-UP/DROP-OFF ZONE
- : EXISTING FOOTPATH
- : EXISTING SHOULDER
- : EXISTING BUS STOP
- : EXISTING RAMP/ENTRANCE
- : EXISTING TRANSFORMER

PURPOSE OF ISSUE:

PARKING ARRANGEMENT PLAN

NOTES:

- ALL DIMENSION ARE IN METRES UNLESS MENTIONED OTHERWISE.
- DIMENSION ARE NOT TO BE SCALED, ONLY WRITTEN DIMENSION SHALL BE FOLLOWED.
- THE GENERAL ARRANGEMENT PLAN HAS BEEN PREPARED USING FIELD MEASUREMENT DRAWINGS.
- ANY MINOR CHANGES TO THE DRAWING REQUIRED CAN BE DONE TO BEST SUIT AS PER SITE CONDITIONS DURING EXECUTION.
- THESE DRAWINGS TO BE USED ONLY FOR PROVISION OF AREA PARKING PLAN ASSOCIATED INFRASTRUCTURE.
- ANY OTHER MANDATORY, WARNING AND INFORMATORY SIGNAGE BOARDS WHICH ARE REQUIRED AS PART OF ROAD SAFETY SHALL BE EXECUTED.
- THE PARKING SIGNAGES SHOULD BE INSTALLED AS PER THE PARKING SIGNAGE MANUAL, SHARED BY DULT.
- THE LOCATION OF SIGNAGE CAN BE ADJUSTED TO BEST SUIT AS PER SITE CONDITIONS DURING EXECUTION.

REVISION DETAILS	DATE	REV. NO

SUBMITTED TO:


BRUHAT BENGALURU MAHANAGARA PALIKE

PROJECT TITLE:

AREA PARKING PLAN EAST ZONE - WARD NO. 88 100 FEET ROAD (8801-8802)

DRAWING TITLE:

PARKING ALLOCATION PLAN Ch. 0+000 to Ch. 0+188



THIS DOCUMENT HAS BEEN PREPARED PURSUANT TO AND SUBJECT TO THE TERMS OF DULT. DULT ACCEPTS NO LIABILITY FOR ANY USE OF THIS DOCUMENT OR FOLLOWING DULT EXPRESS AGREEMENT TO SUCH USE OR ONLY FOR THE PURPOSES FOR WHICH IT WAS PREPARED.

AUTHORITY: **Directorate of Urban Land Transport**
 Urban Development Department (UDD)
 Government of Karnataka
 BMTCL, TTMC, 19 Block, 4th Floor,
 Shantinagar, K H Road, Bengaluru - 560027
 Tel: 080-22226627, Fax: 080-22226630
 Email: dult@bmtcl.com, dult@ttmc.com
 www.urbantransport.kar.nic.in

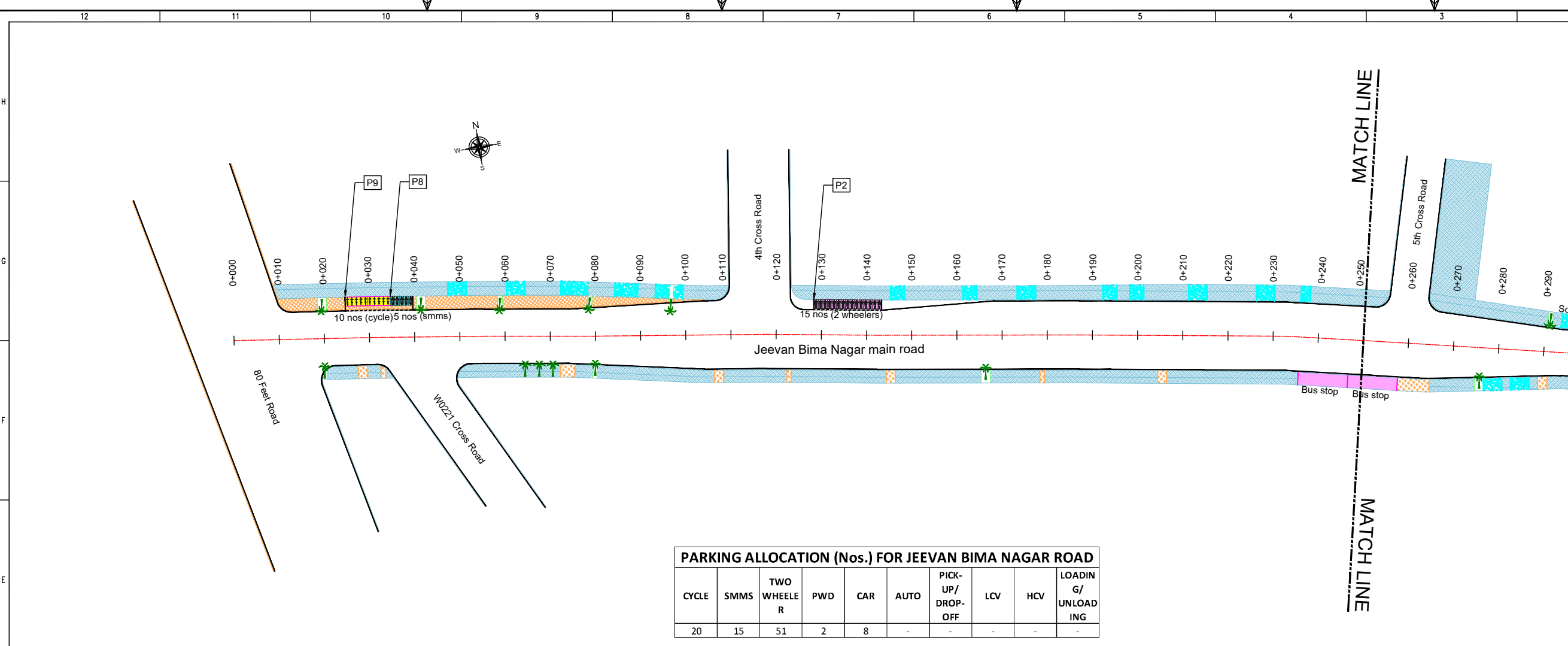
DRAWING NUMBER	REVISION	DATE	SHEET NUMBER
TPE/APPIEZ/02/2022/PAP/100FR/01	R0	AUG 2022	01 OF 01

DESIGNED	DRAWN	CHECKED
SLS	SKG	SK

ISSUED ON BEHALF OF DIRECTORATE OF URBAN LAND TRANSPORT

Aug 18, 2022 - 3:06pm
 PLOT No: Z/TECHNICAL SECTION/PROJECT POLIERSHARE PARKING PLANT EAST ZONE/DETAILED DESIGN DRAWINGS/WARD NO. 88/100 FEET ROAD (8801-8802) SKG
 P. No:

Aug 18, 2022 - 5:19pm
 P:\2\21\TECHNICAL SECTION\PROJECT TOLERANCE PARKING PLAN - EAST ZONE\21\JEEVAN BIMA NAGAR MAIN ROAD (8803-8804)
 File Name:



PARKING ALLOCATION (Nos.) FOR JEEVAN BIMA NAGAR ROAD

CYCLE	SMMS	TWO WHEELER	PWD	CAR	AUTO	PICK-UP/DROP-OFF	LCV	HCV	LOADING/UNLOADING
20	15	51	2	8	-	-	-	-	-

THIS DRAWING IS THE PROPERTY OF DULT AND SHALL NOT BE COPIED OR USED WITHOUT WRITTEN PERMISSION. PROVIDING QUALITY CONTROL AND QUALITY ASSURANCE, WHICH INCLUDES QUALITY OF MATERIALS USED AND WORKMANSHIP PROVIDED ALONG WITH SUPERVISION SHALL BE THE RESPONSIBILITY OF THE CONTRACTOR AND THE PROFESSIONALS INVOLVED FOR THE SUPERVISION OF CONSTRUCTION WORK BEFORE, DURING AND AFTER EXECUTION OF SUCH CONSTRUCTION WORK.

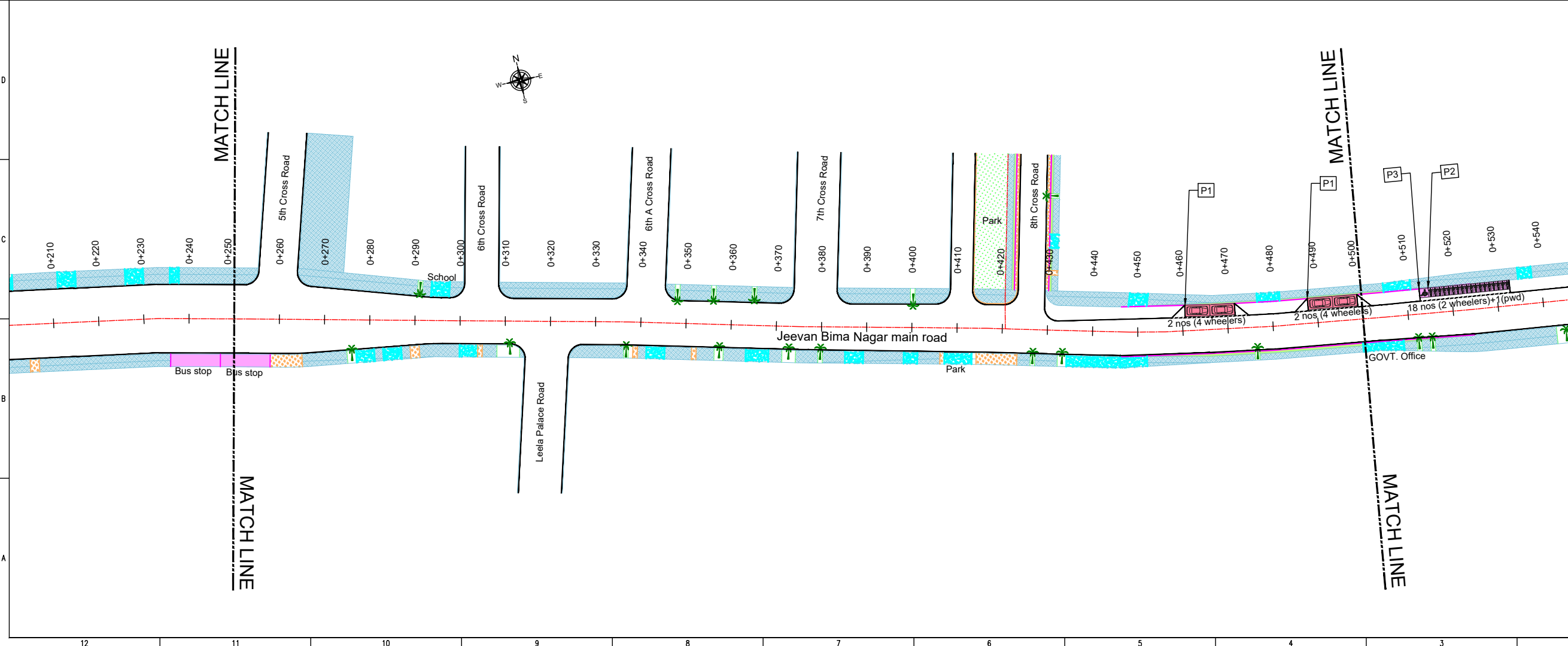
LEGEND:

- PROPOSED CENTER LINE
- EXISTING FOOTPATH
- LANE MARKING
- EXISTING SHOULDER
- ACCESS LANE MARKING
- EXISTING BUS STOP
- EDGE LANE MARKING
- EXISTING RAMP/ENTRANCE
- PROPOSED FOOTPATH
- EXISTING TRANSFORMER
- PROPOSED SIGN BOARD (P1)
- PROPOSED CYCLE HUB
- PROPOSED SMMS HUB
- PROPOSED TWO WHEELER PARKING
- PROPOSED PWD (PERSON WITH DISABILITIES) PARKING
- PROPOSED AUTO RICKSHAW PARKING
- PROPOSED CAR PARKING
- PROPOSED LIGHT COMMERCIAL VEHICLE (LCV) PARKING
- PROPOSED HEAVY COMMERCIAL VEHICLE (HCV) PARKING
- PROPOSED LOADING/UNLOADING ZONE
- PROPOSED PICK-UP/DROP-OFF ZONE

PURPOSE OF ISSUE:
PARKING ARRANGEMENT PLAN

NOTES:

- ALL DIMENSION ARE IN METRES UNLESS MENTIONED OTHERWISE.
- DIMENSION ARE NOT TO BE SCALED, ONLY WRITTEN DIMENSION SHALL BE FOLLOWED.
- THE GENERAL ARRANGEMENT PLAN HAS BEEN PREPARED USING FIELD MEASUREMENT DRAWINGS.
- ANY MINOR CHANGES TO THE DRAWING REQUIRED CAN BE DONE TO BEST SUIT AS PER SITE CONDITIONS DURING EXECUTION.
- THESE DRAWINGS TO BE USED ONLY FOR PROVISION OF AREA PARKING PLAN ASSOCIATED INFRASTRUCTURE.
- ANY OTHER MANDATORY, WARNING AND INFORMATORY SIGNAGE BOARDS WHICH ARE REQUIRED AS PART OF ROAD SAFETY SHALL BE EXECUTED.
- THE PARKING SIGNAGES SHOULD BE INSTALLED AS PER THE PARKING SIGNAGE MANUAL, SHARED BY DULT.
- THE LOCATION OF SIGNAGE CAN BE ADJUSTED TO BEST SUIT AS PER SITE CONDITIONS DURING EXECUTION.



REVISION DETAILS	DATE	REV. NO.

SUBMITTED TO:
BRUHAT BENGALURU MAHANAGARA PALIKE

PROJECT TITLE:
AREA PARKING PLAN EAST ZONE - WARD NO. 88 JEEVAN BIMA NAGAR MAIN ROAD (8803-8804)

DRAWING TITLE:
PARKING ALLOCATION PLAN Ch. 0+000 to Ch. 0+500

SCALE: 1:500 IN A1 SIZE

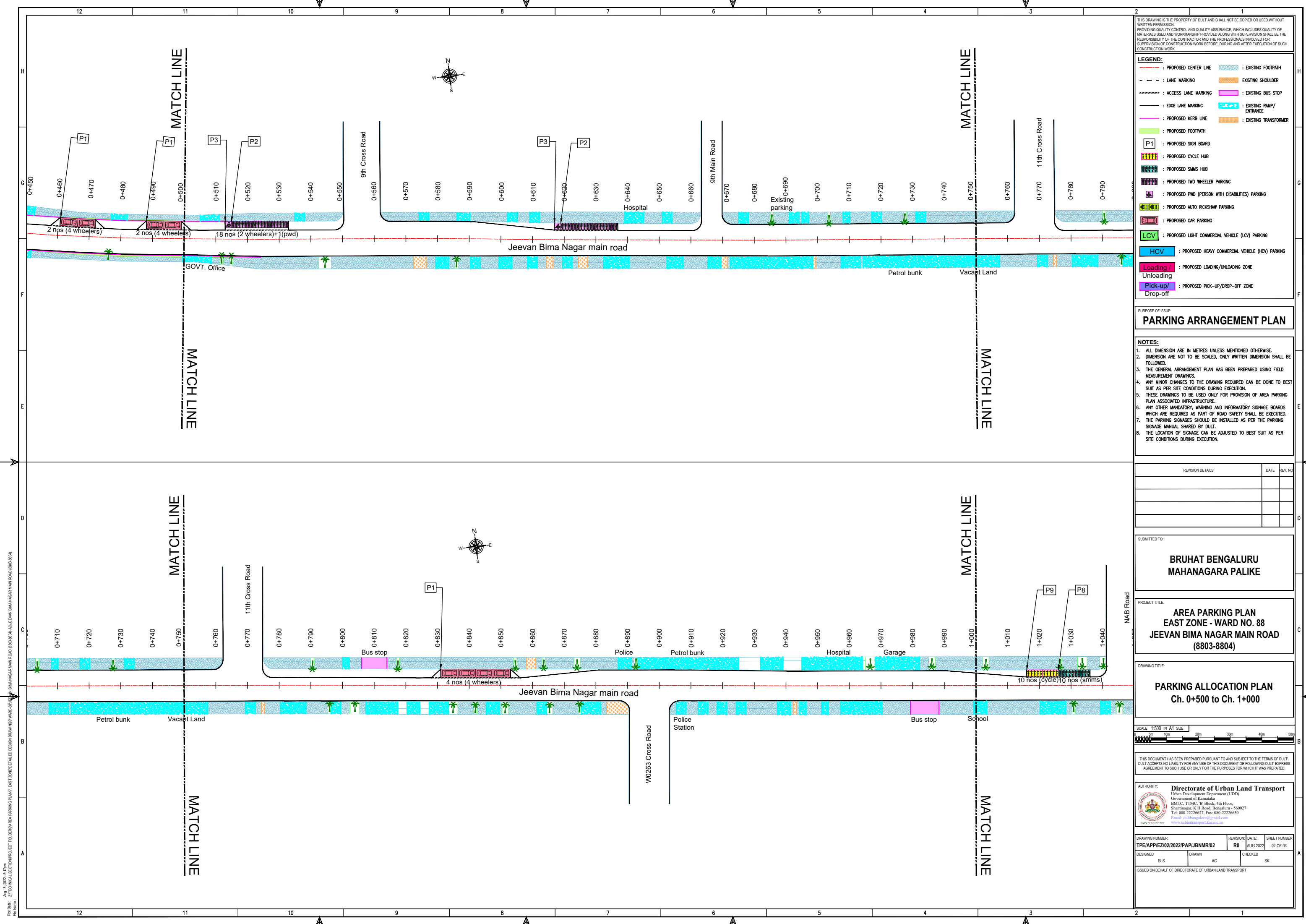
THIS DOCUMENT HAS BEEN PREPARED PURSUANT TO AND SUBJECT TO THE TERMS OF DULT. DULT ACCEPTS NO LIABILITY FOR ANY USE OF THIS DOCUMENT OR FOLLOWING DULT EXPRESS AGREEMENT TO SUCH USE OR ONLY FOR THE PURPOSES FOR WHICH IT WAS PREPARED.

AUTHORITY:
Directorate of Urban Land Transport
 Urban Development Department (UDD)
 Government of Karnataka
 BMTCL, TTCMC, 19 Block, 4th Floor,
 Shantinagar, K H Road, Bengaluru - 560027
 Tel: 080-22226627, Fax: 080-22226630
 Email: dult@bmtcl.gov.in, www.dult.gov.in

DRAWING NUMBER:	REVISION:	DATE:	SHEET NUMBER:
TPE/APPEZ/02/2022/PAP/JBNMR/01	R0	AUG 2022	01 OF 03

DESIGNED:	DRAWN:	CHECKED:
SLS	AC	SK

ISSUED ON BEHALF OF DIRECTORATE OF URBAN LAND TRANSPORT



THIS DRAWING IS THE PROPERTY OF DULT AND SHALL NOT BE COPIED OR USED WITHOUT WRITTEN PERMISSION. PROVIDING QUALITY CONTROL AND QUALITY ASSURANCE, WHICH INCLUDES QUALITY OF MATERIALS USED AND WORKMANSHIP PROVIDED ALONG WITH SUPERVISION SHALL BE THE RESPONSIBILITY OF THE CONTRACTOR AND THE PROFESSIONALS INVOLVED FOR SUPERVISION OF CONSTRUCTION WORK BEFORE, DURING AND AFTER EXECUTION OF SUCH CONSTRUCTION WORK.

LEGEND:

- : PROPOSED CENTER LINE
- - - : LANE MARKING
- - - : ACCESS LANE MARKING
- : EDGE LANE MARKING
- : PROPOSED KERB LINE
- : PROPOSED FOOTPATH
- P1 : PROPOSED SIGN BOARD
- : PROPOSED CYCLE HUB
- : PROPOSED SAMS HUB
- : PROPOSED TWO WHEELER PARKING
- : PROPOSED PWD (PERSON WITH DISABILITIES) PARKING
- : PROPOSED AUTO RICKSHAW PARKING
- : PROPOSED CAR PARKING
- : PROPOSED LIGHT COMMERCIAL VEHICLE (LCV) PARKING
- : PROPOSED HEAVY COMMERCIAL VEHICLE (HCV) PARKING
- : PROPOSED LOADING/UNLOADING ZONE
- : PROPOSED PICK-UP/DROP-OFF ZONE
- : EXISTING FOOTPATH
- : EXISTING SHOULDER
- : EXISTING BUS STOP
- : EXISTING RAMP/ENTRANCE
- : EXISTING TRANSFORMER

PARKING ARRANGEMENT PLAN

NOTES:

- ALL DIMENSION ARE IN METRES UNLESS MENTIONED OTHERWISE.
- DIMENSION ARE NOT TO BE SCALED, ONLY WRITTEN DIMENSION SHALL BE FOLLOWED.
- THE GENERAL ARRANGEMENT PLAN HAS BEEN PREPARED USING FIELD MEASUREMENT DRAWINGS.
- ANY MINOR CHANGES TO THE DRAWING REQUIRED CAN BE DONE TO BEST SUIT AS PER SITE CONDITIONS DURING EXECUTION.
- THESE DRAWINGS TO BE USED ONLY FOR PROVISION OF AREA PARKING PLAN ASSOCIATED INFRASTRUCTURE.
- ANY OTHER MANDATORY, WARNING AND INFORMATORY SIGNAGE BOARDS WHICH ARE REQUIRED AS PART OF ROAD SAFETY SHALL BE EXECUTED.
- THE PARKING SIGNAGES SHOULD BE INSTALLED AS PER THE PARKING SIGNAGE MANUAL SHARED BY DULT.
- THE LOCATION OF SIGNAGE CAN BE ADJUSTED TO BEST SUIT AS PER SITE CONDITIONS DURING EXECUTION.

REVISION DETAILS		DATE	REV. NO.

SUBMITTED TO:

BRUHAT BENGALURU MAHANAGARA PALIKE

PROJECT TITLE:

AREA PARKING PLAN EAST ZONE - WARD NO. 88 JEEVAN BIMA NAGAR MAIN ROAD (8803-8804)

DRAWING TITLE:

PARKING ALLOCATION PLAN Ch. 0+500 to Ch. 1+000

SCALE: 1:500 IN A1 SIZE

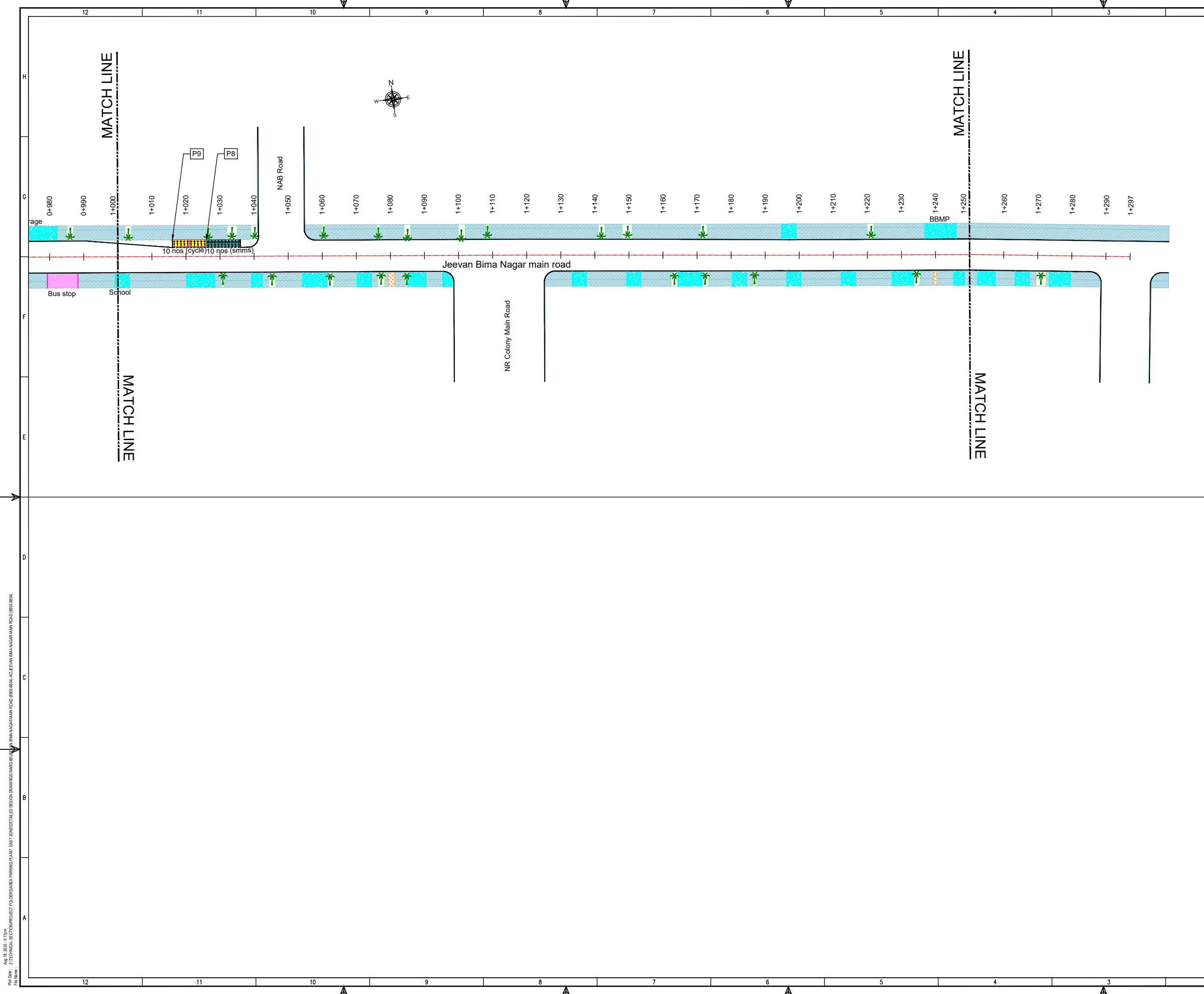
THIS DOCUMENT HAS BEEN PREPARED PURSUANT TO AND SUBJECT TO THE TERMS OF DULT. DULT ACCEPTS NO LIABILITY FOR ANY USE OF THIS DOCUMENT OR FOLLOWING DULT EXPRESS AGREEMENT TO SUCH USE OR ONLY FOR THE PURPOSES FOR WHICH IT WAS PREPARED.

AUTHORITY:

Directorate of Urban Land Transport
 Urban Development Department (UDD)
 Government of Karnataka
 BMTCL, TTMC, 19 Block, 4th Floor,
 Shantinagar, K H Road, Bengaluru - 560027
 Tel: 080-22226627, Fax: 080-22226630
 Email: dult@bmtcl.gov.in

DRAWING NUMBER:	TPE/APPEZ/02/2022/PAP/JBNMR/02	REVISION:	RO	DATE:	AUG 2022	SHEET NUMBER:	02 OF 03
DESIGNED:	SLS	DRAWN:	AC	CHECKED:	SK	ISSUED ON BEHALF OF DIRECTORATE OF URBAN LAND TRANSPORT	

Aug 18, 2022 - 5:19pm
 PLOT NO: 27
 TECHNICAL SECTION/PROJECT TOLERANCE PARKING PLAN EAST ZONE/TECHNICAL DESIGN DRAWINGS/WD/8803-8804
 FILE NAME:



THIS DRAWING IS THE PROPERTY OF DULT AND SHALL NOT BE COPIED OR USED WITHOUT WRITTEN PERMISSION. PROVIDING QUALITY CONTROL AND QUALITY ASSURANCE, WHICH INCLUDES QUALITY OF MATERIALS USED AND WORKMANSHIP PROVIDED ALONG WITH SUPERVISION SHALL BE THE RESPONSIBILITY OF THE CONTRACTOR AND THE PROFESSIONALS INVOLVED FOR THE SUPERVISION OF CONSTRUCTION WORK BEFORE, DURING AND AFTER EXECUTION OF SUCH CONSTRUCTION WORK.

LEGEND:

- PROPOSED CENTER LINE
- LANE MARKING
- ACCESS LANE MARKING
- EDGE LANE MARKING
- PROPOSED KERB LINE
- PROPOSED FOOTPATH
- EXISTING FOOTPATH
- EXISTING SHOULDER
- EXISTING BUS STOP
- EXISTING RAMP/ ENTRANCE
- EXISTING TRANSFORMER
- PROPOSED SIGN BOARD (P1)
- PROPOSED CYCLE HUB
- PROPOSED SAMS HUB
- PROPOSED TWO WHEELER PARKING
- PROPOSED PWD (PERSON WITH DISABILITIES) PARKING
- PROPOSED AUTO RICKSHAW PARKING
- PROPOSED CAR PARKING
- PROPOSED LIGHT COMMERCIAL VEHICLE (LCV) PARKING
- PROPOSED HEAVY COMMERCIAL VEHICLE (HCV) PARKING
- PROPOSED LOADING/UNLOADING ZONE
- PROPOSED PICK-UP/DROP-OFF ZONE

PURPOSE OF ISSUE:

PARKING ARRANGEMENT PLAN

NOTES:

- ALL DIMENSION ARE IN METRES UNLESS MENTIONED OTHERWISE.
- DIMENSION ARE NOT TO BE SCALED, ONLY WRITTEN DIMENSION SHALL BE FOLLOWED.
- THE GENERAL ARRANGEMENT PLAN HAS BEEN PREPARED USING FIELD MEASUREMENT DRAWINGS.
- ANY MINOR CHANGES TO THE DRAWING REQUIRED CAN BE DONE TO BEST SUIT AS PER SITE CONDITIONS DURING EXECUTION.
- THESE DRAWINGS TO BE USED ONLY FOR PROVISION OF AREA PARKING PLAN ASSOCIATED INFRASTRUCTURE.
- ANY OTHER MANDATORY, WARNING AND INFORMATORY SIGNAGE BOARDS WHICH ARE REQUIRED AS PART OF ROAD SAFETY SHALL BE EXECUTED.
- THE PARKING SIGNAGES SHOULD BE INSTALLED AS PER THE PARKING SIGNAGE MANUAL SHARED BY DULT.
- THE LOCATION OF SIGNAGE CAN BE ADJUSTED TO BEST SUIT AS PER SITE CONDITIONS DURING EXECUTION.

REVISION DETAILS	DATE	REV. NO.

SUBMITTED TO:

BRUHAT BENGALURU MAHANAGARA PALIKE

PROJECT TITLE:

AREA PARKING PLAN EAST ZONE - WARD NO. 88 JEEVAN BIMA NAGAR MAIN ROAD (8803-8804)

DRAWING TITLE:

PARKING ALLOCATION PLAN Ch. 1+000 to Ch. 1+297



THIS DOCUMENT HAS BEEN PREPARED PURSUANT TO AND SUBJECT TO THE TERMS OF DULT. DULT ACCEPTS NO LIABILITY FOR ANY USE OF THIS DOCUMENT OR FOLLOWING DULT EXPRESS AGREEMENT TO SUCH USE OR ONLY FOR THE PURPOSES FOR WHICH IT WAS PREPARED.

AUTHORITY:

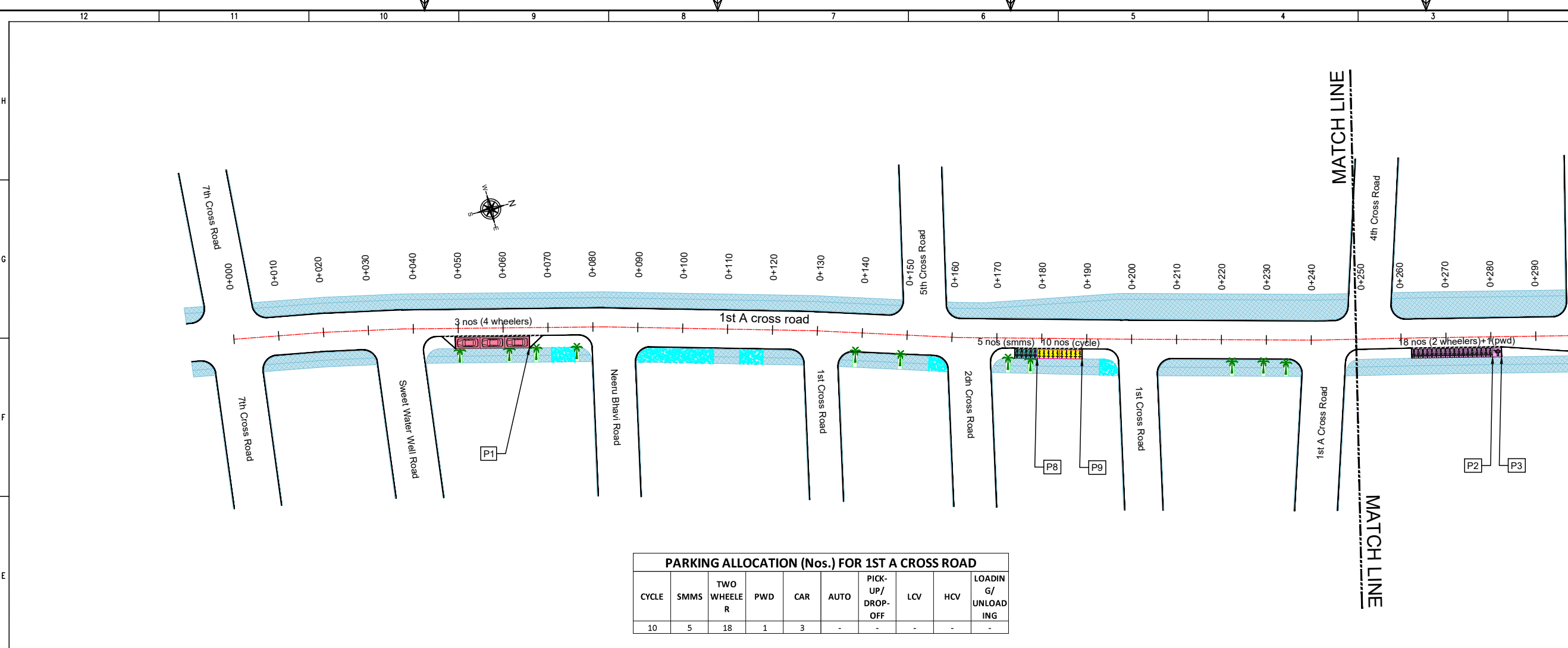
Directorate of Urban Land Transport
 Urban Development Department (UDD)
 Government of Karnataka
 BMTCL, TTMC, 19 Block, 4th Floor,
 Shantinagar, K H Road, Bengaluru - 560027
 Tel: 080-22226627, Fax: 080-22226630
 Email: dult@bmtcl.com, dult@ttmc.com
 www.urbantransport.kar.nic.in

DRAWING NUMBER:	REVISION:	DATE:	SHEET NUMBER:
TPE/APPEZ/02/2022/PAP/JBNMR/03	R0	AUG 2022	03 OF 03
DESIGNED:	DRAWN:	CHECKED:	
SLS	AC	SK	

ISSUED ON BEHALF OF DIRECTORATE OF URBAN LAND TRANSPORT

Aug 18, 2022 - 5:19pm
 PLOT NO: 27
 PROJECT: JEEVAN BIMA NAGAR MAIN ROAD
 DRAWING: AREA PARKING PLAN EAST ZONE - WARD NO. 88 JEEVAN BIMA NAGAR MAIN ROAD (8803-8804)

Aug 18, 2022 - 2:46pm
 PLOT No: Z/TECHNICAL SECTION/PROJECT/TOLEBENARA PARKING PLAN/ EAST ZONE/SECTION/1ST A CROSS ROAD/1811-1812/AC
 FILE NAME:



PARKING ALLOCATION (Nos.) FOR 1ST A CROSS ROAD

CYCLE	SMMS	TWO WHEELER	PWD	CAR	AUTO	PICK-UP/DROP-OFF	LCV	HCV	LOADING/UNLOADING
10	5	18	1	3	-	-	-	-	-

THIS DRAWING IS THE PROPERTY OF DULT AND SHALL NOT BE COPIED OR USED WITHOUT WRITTEN PERMISSION.
 PROVIDING QUALITY CONTROL AND QUALITY ASSURANCE, WHICH INCLUDES QUALITY OF MATERIALS USED AND WORKMANSHIP PROVIDED ALONG WITH SUPERVISION SHALL BE THE RESPONSIBILITY OF THE CONTRACTOR AND THE PROFESSIONALS INVOLVED FOR THE SUPERVISION OF CONSTRUCTION WORK BEFORE, DURING AND AFTER EXECUTION OF SUCH CONSTRUCTION WORK.

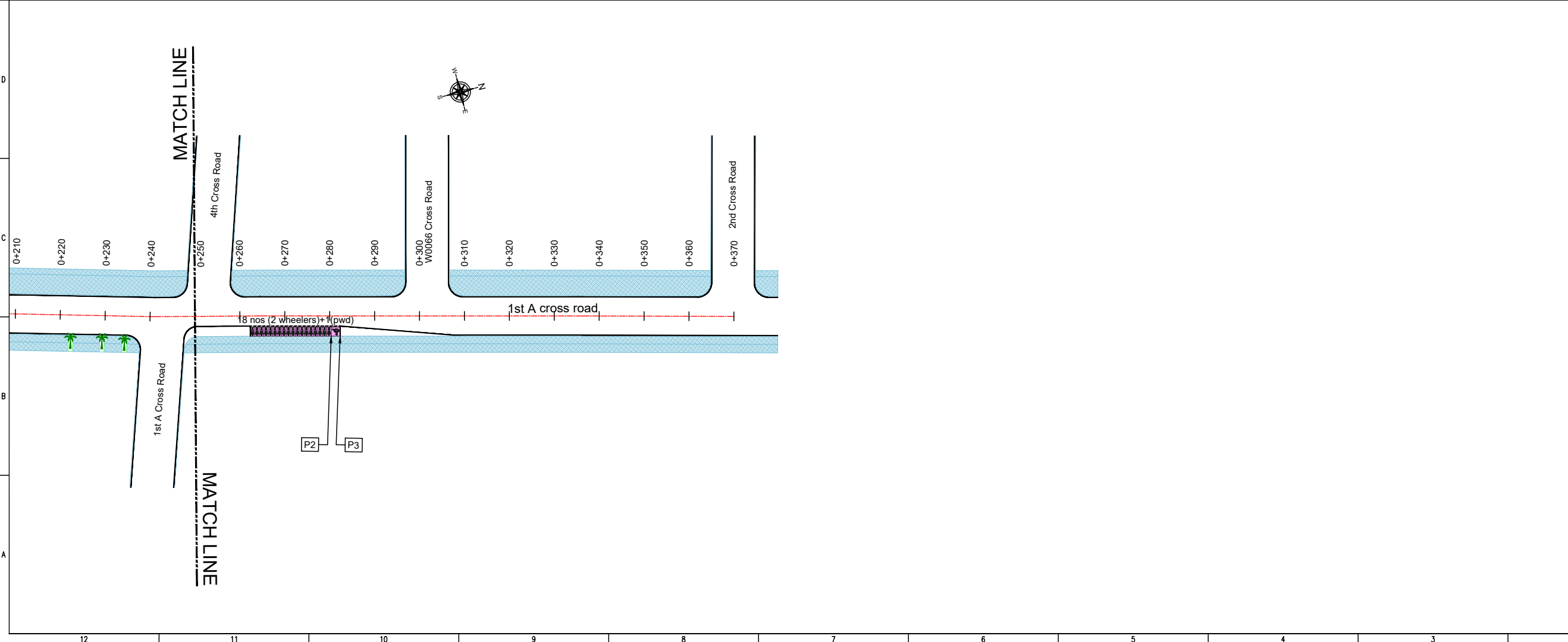
LEGEND:

- : PROPOSED CENTER LINE
- - - : LANE MARKING
- - - : ACCESS LANE MARKING
- : EDGE LANE MARKING
- : PROPOSED KERB LINE
- : PROPOSED FOOTPATH
- [P1] : PROPOSED SIGN BOARD
- [] : PROPOSED CYCLE HUB
- [] : PROPOSED SMMS HUB
- [] : PROPOSED TWO WHEELER PARKING
- [] : PROPOSED PWD (PERSON WITH DISABILITIES) PARKING
- [] : PROPOSED AUTO RICKSHAW PARKING
- [] : PROPOSED CAR PARKING
- [] : PROPOSED LIGHT COMMERCIAL VEHICLE (LCV) PARKING
- [] : PROPOSED HEAVY COMMERCIAL VEHICLE (HCV) PARKING
- [] : PROPOSED LOADING/UNLOADING ZONE
- [] : PROPOSED PICK-UP/DROP-OFF ZONE
- ▨ : EXISTING FOOTPATH
- ▨ : EXISTING SHOULDER
- ▨ : EXISTING BUS STOP
- ▨ : EXISTING RAMP/ENTRANCE
- ▨ : EXISTING TRANSFORMER

PURPOSE OF ISSUE:
PARKING ARRANGEMENT PLAN

NOTES:

- ALL DIMENSION ARE IN METRES UNLESS MENTIONED OTHERWISE.
- DIMENSION ARE NOT TO BE SCALED, ONLY WRITTEN DIMENSION SHALL BE FOLLOWED.
- THE GENERAL ARRANGEMENT PLAN HAS BEEN PREPARED USING FIELD MEASUREMENT DRAWINGS.
- ANY MINOR CHANGES TO THE DRAWING REQUIRED CAN BE DONE TO BEST SUIT AS PER SITE CONDITIONS DURING EXECUTION.
- THESE DRAWINGS TO BE USED ONLY FOR PROVISION OF AREA PARKING PLAN ASSOCIATED INFRASTRUCTURE.
- ANY OTHER MANDATORY, WARNING AND INFORMATORY SIGNAGE BOARDS WHICH ARE REQUIRED AS PART OF ROAD SAFETY SHALL BE EXECUTED.
- THE PARKING SIGNAGES SHOULD BE INSTALLED AS PER THE PARKING SIGNAGE MANUAL, SHARED BY DULT.
- THE LOCATION OF SIGNAGE CAN BE ADJUSTED TO BEST SUIT AS PER SITE CONDITIONS DURING EXECUTION.



REVISION DETAILS	DATE	REV. NO

SUBMITTED TO:
BRUHAT BENGALURU MAHANAGARA PALIKE

PROJECT TITLE:
AREA PARKING PLAN EAST ZONE - WARD NO. 18 1ST A CROSS ROAD (1811-1812)

DRAWING TITLE:
PARKING ALLOCATION PLAN Ch. 0+000 to Ch. 0+370

SCALE: 1:500 IN A1 SIZE

THIS DOCUMENT HAS BEEN PREPARED PURSUANT TO AND SUBJECT TO THE TERMS OF DULT. DULT ACCEPTS NO LIABILITY FOR ANY USE OF THIS DOCUMENT OR FOLLOWING DULT EXPRESS AGREEMENT TO SUCH USE OR ONLY FOR THE PURPOSES FOR WHICH IT WAS PREPARED.

AUTHORITY:
Directorate of Urban Land Transport
 Urban Development Department (UDD)
 Government of Karnataka
 BMTCL, TTMC, 19 Block, 4th Floor,
 Shantinagar, K H Road, Bengaluru - 560027
 Tel: 080-22226627, Fax: 080-22226630
 Email: dult@bmtcl.com@gmail.com
 www.urbanlandtransport.kar.nic.in

DRAWING NUMBER:	REVISION:	DATE:	SHEET NUMBER:
TPE/APPEZ/02/2022/PAP/1ACR/01	R0	AUG 2022	01 OF 01

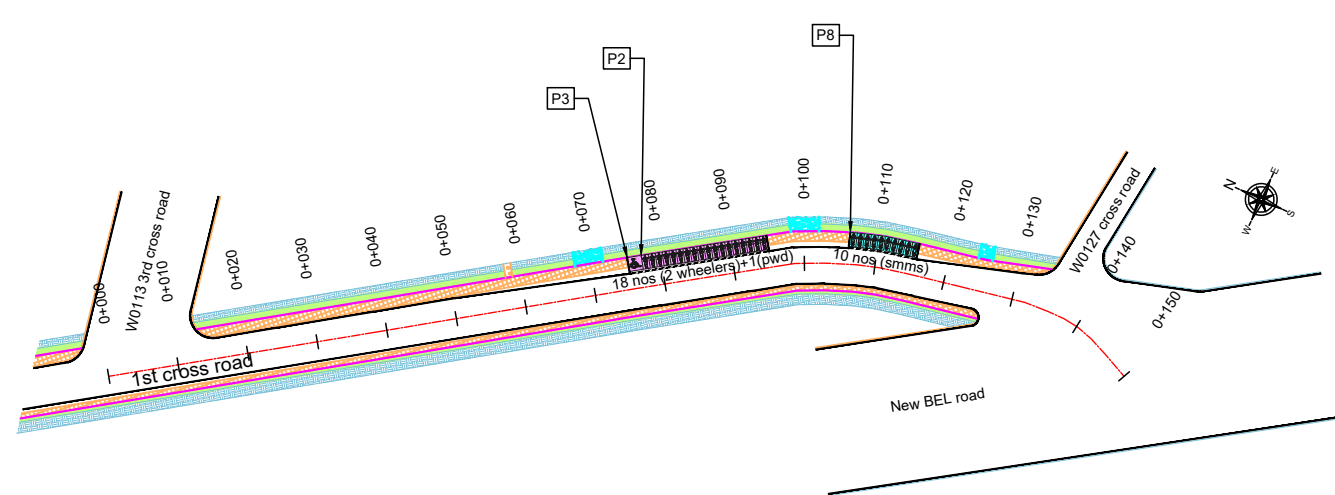
DESIGNED:	DRAWN:	CHECKED:
AA	AC	SK

ISSUED ON BEHALF OF DIRECTORATE OF URBAN LAND TRANSPORT

THIS DRAWING IS THE PROPERTY OF DULT AND SHALL NOT BE COPIED OR USED WITHOUT WRITTEN PERMISSION.
 PROVIDING QUALITY CONTROL AND QUALITY ASSURANCE, WHICH INCLUDES QUALITY OF MATERIALS USED AND WORKMANSHIP PROVIDED ALONG WITH SUPERVISORS SHALL BE THE RESPONSIBILITY OF THE CONTRACTOR AND THE PROFESSIONALS INVOLVED FOR SUPERVISION OF CONSTRUCTION WORK BEFORE, DURING AND AFTER EXECUTION OF SUCH CONSTRUCTION WORK.

LEGEND:

---	PROPOSED CENTER LINE	---	EXISTING FOOTPATH
---	LANE MARKING	---	EXISTING SHOULDER
---	ACCESS LANE MARKING	---	EXISTING BUS STOP
---	EDGE LANE MARKING	---	EXISTING RAMP/ENTRANCE
---	PROPOSED KERB LINE	---	EXISTING TRANSFORMER
---	PROPOSED FOOTPATH		
P1	PROPOSED SIGN BOARD		
---	PROPOSED CYCLE HUB		
---	PROPOSED SMMS HUB		
---	PROPOSED TWO WHEELER PARKING		
---	PROPOSED PWD (PERSON WITH DISABILITIES) PARKING		
---	PROPOSED AUTO RICKSHAW PARKING		
---	PROPOSED CAR PARKING		
---	PROPOSED LIGHT COMMERCIAL VEHICLE (LCV) PARKING		
---	PROPOSED HEAVY COMMERCIAL VEHICLE (HCV) PARKING		
---	PROPOSED LOADING/UNLOADING ZONE		
---	PROPOSED PICK-UP/DROP-OFF ZONE		



PARKING ALLOCATION (Nos.) FOR 1ST CROSS ROAD

CYCLE	SMMS	TWO WHEELER	PWD	CAR	AUTO	PICK-UP/DROP-OFF	LCV	HCV	LOADING/UNLOADING
-	10	18	1	-	-	-	-	-	-

PURPOSE OF ISSUE:
PARKING ARRANGEMENT PLAN

NOTES:

- ALL DIMENSION ARE IN METRES UNLESS MENTIONED OTHERWISE.
- DIMENSION ARE NOT TO BE SCALED, ONLY WRITTEN DIMENSION SHALL BE FOLLOWED.
- THE GENERAL ARRANGEMENT PLAN HAS BEEN PREPARED USING FIELD MEASUREMENT DRAWINGS.
- ANY MINOR CHANGES TO THE DRAWING REQUIRED CAN BE DONE TO BEST SUIT AS PER SITE CONDITIONS DURING EXECUTION.
- THESE DRAWINGS TO BE USED ONLY FOR PROVISION OF AREA PARKING PLAN ASSOCIATED INFRASTRUCTURE.
- ANY OTHER MANDATORY, WARNING AND INFORMATORY SIGNAGE BOARDS WHICH ARE REQUIRED AS PART OF ROAD SAFETY SHALL BE EXECUTED.
- THE PARKING SIGNAGES SHOULD BE INSTALLED AS PER THE PARKING SIGNAGE MANUAL SHARED BY DULT.
- THE LOCATION OF SIGNAGE CAN BE ADJUSTED TO BEST SUIT AS PER SITE CONDITIONS DURING EXECUTION.

REVISION DETAILS	DATE	REV NO

SUBMITTED TO:
BRUHAT BENGALURU MAHANAGARA PALIKE

PROJECT TITLE:
AREA PARKING PLAN EAST ZONE - WARD NO. 18 1ST CROSS ROAD (1801-1802)

DRAWING TITLE:
PARKING ALLOCATION PLAN Ch. 0+000 to Ch. 0+150



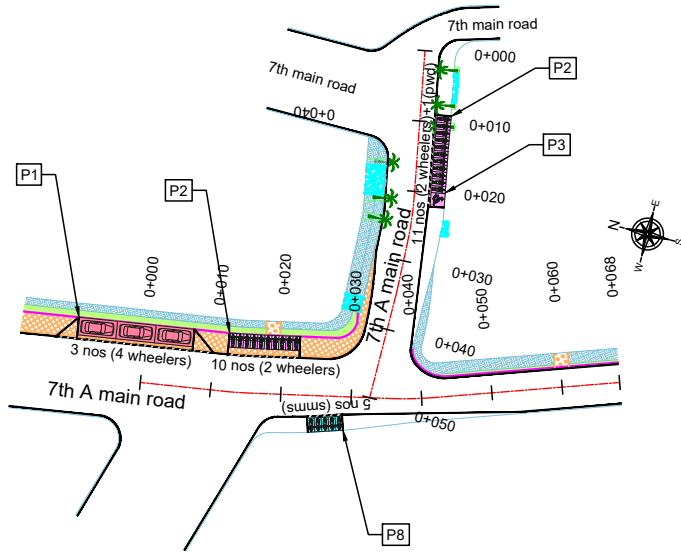
THIS DOCUMENT HAS BEEN PREPARED PURSUANT TO AND SUBJECT TO THE TERMS OF DULT. DULT ACCEPTS NO LIABILITY FOR ANY USE OF THIS DOCUMENT OR FOLLOWING DULT EXPRESS AGREEMENT TO SUCH USE OR ONLY FOR THE PURPOSES FOR WHICH IT WAS PREPARED.

AUTHORITY:
 Directorate of Urban Land Transport
 Urban Development Department (UDD)
 Government of Karnataka
 BMTC, TTMC, 9th Block, 4th Floor,
 Shantinagar, K H Road, Bangalore - 560027
 Tel: (080)22226677, Fax: (080)22226630
 Email: dultbangalore@gmail.com
 www.urbantransport.kar.nic.in

DRAWING NUMBER:	REVISION:	DATE:	SHEET NUMBER:
TPE/APPEZ/02/2022/PAP/1CR/01	R0	AUG 2022	01 OF 01
DESIGNED:	DRAWN:	CHECKED:	
SLS	SKG	SK	

ISSUED ON BEHALF OF DIRECTORATE OF URBAN LAND TRANSPORT

Aug 18, 2022 - 3:56pm
 File Name: Z:\TECHNICAL SECTIONS\PROJECT FOLDER\BANGALORE\AREA PARKING PLAN - EAST ZONE\DETAILED DESIGN DRAWING\BANGALORE\1801-1802\3463



PARKING ALLOCATION (Nos.) FOR 7TH MAIN ROAD									
CYCLE	SMMS	TWO WHEELER	PWD	CAR	AUTO	PICK-UP/DROP-OFF	LCV	HCV	LOADING/UNLOADING
-	5	21	1	3	-	-	-	-	-

THIS DRAWING IS THE PROPERTY OF DULT AND SHALL NOT BE COPIED OR USED WITHOUT WRITTEN PERMISSION. PROVIDING QUALITY CONTROL AND QUALITY ASSURANCE WHICH INCLUDES QUALITY OF MATERIALS USED AND WORKMANSHIP PROVIDED ALONG WITH SUPERVISOR SHALL BE THE RESPONSIBILITY OF THE CONTRACTOR AND THE PROFESSIONALS INVOLVED FOR SUPERVISION OF CONSTRUCTION WORK BEFORE, DURING AND AFTER EXECUTION OF SUCH CONSTRUCTION WORK.

LEGEND:

- : PROPOSED CENTER LINE
- - - : LANE MARKING
- - - : ACCESS LANE MARKING
- : EDGE LANE MARKING
- : PROPOSED KERB LINE
- : PROPOSED FOOTPATH
- [P1] : PROPOSED SIGN BOARD
- [P2] : PROPOSED CYCLE HUB
- [P3] : PROPOSED SMMS HUB
- [P4] : PROPOSED TWO WHEELER PARKING
- [P5] : PROPOSED PWD (PERSON WITH DISABILITIES) PARKING
- [P6] : PROPOSED AUTO RICKSHAW PARKING
- [P7] : PROPOSED CAR PARKING
- [P8] : PROPOSED LIGHT COMMERCIAL VEHICLE (LCV) PARKING
- [P9] : PROPOSED HEAVY COMMERCIAL VEHICLE (HCV) PARKING
- [P10] : PROPOSED LOADING/UNLOADING ZONE
- [P11] : PROPOSED PICK-UP/DROP-OFF ZONE
- : EXISTING FOOTPATH
- : EXISTING SHOULDER
- : EXISTING BUS STOP
- : EXISTING RAMP/ENTRANCE
- : EXISTING TRANSFORMER

PARKING ARRANGEMENT PLAN

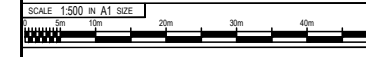
- NOTES:**
- ALL DIMENSION ARE IN METRES UNLESS MENTIONED OTHERWISE.
 - DIMENSION ARE NOT TO BE SCALED, ONLY WRITTEN DIMENSION SHALL BE FOLLOWED.
 - THE GENERAL ARRANGEMENT PLAN HAS BEEN PREPARED USING FIELD MEASUREMENT DRAWINGS.
 - ANY MINOR CHANGES TO THE DRAWING REQUIRED CAN BE DONE TO BEST SUIT AS PER SITE CONDITIONS DURING EXECUTION.
 - THESE DRAWINGS TO BE USED ONLY FOR PROVISION OF AREA PARKING PLAN ASSOCIATED INFRASTRUCTURE.
 - ANY OTHER MANDATORY, WARNING AND INFORMATORY SIGNAGE BOARDS WHICH ARE REQUIRED AS PART OF ROAD SAFETY SHALL BE EXECUTED.
 - THE PARKING SIGNAGES SHOULD BE INSTALLED AS PER THE PARKING SIGNAGE MANUAL SHARED BY DULT.
 - THE LOCATION OF SIGNAGE CAN BE ADJUSTED TO BEST SUIT AS PER SITE CONDITIONS DURING EXECUTION.

REVISION DETAILS	DATE	REV NO

SUBMITTED TO:
BRUHAT BENGALURU MAHANAGARA PALIKE

PROJECT TITLE:
AREA PARKING PLAN EAST ZONE - WARD NO. 18 7TH A MAIN ROAD (1803-1804-1805-1806)

DRAWING TITLE:
PARKING ALLOCATION PLAN Ch. 0+000 to Ch. 0+068 Ch. 0+000 to Ch. 0+050



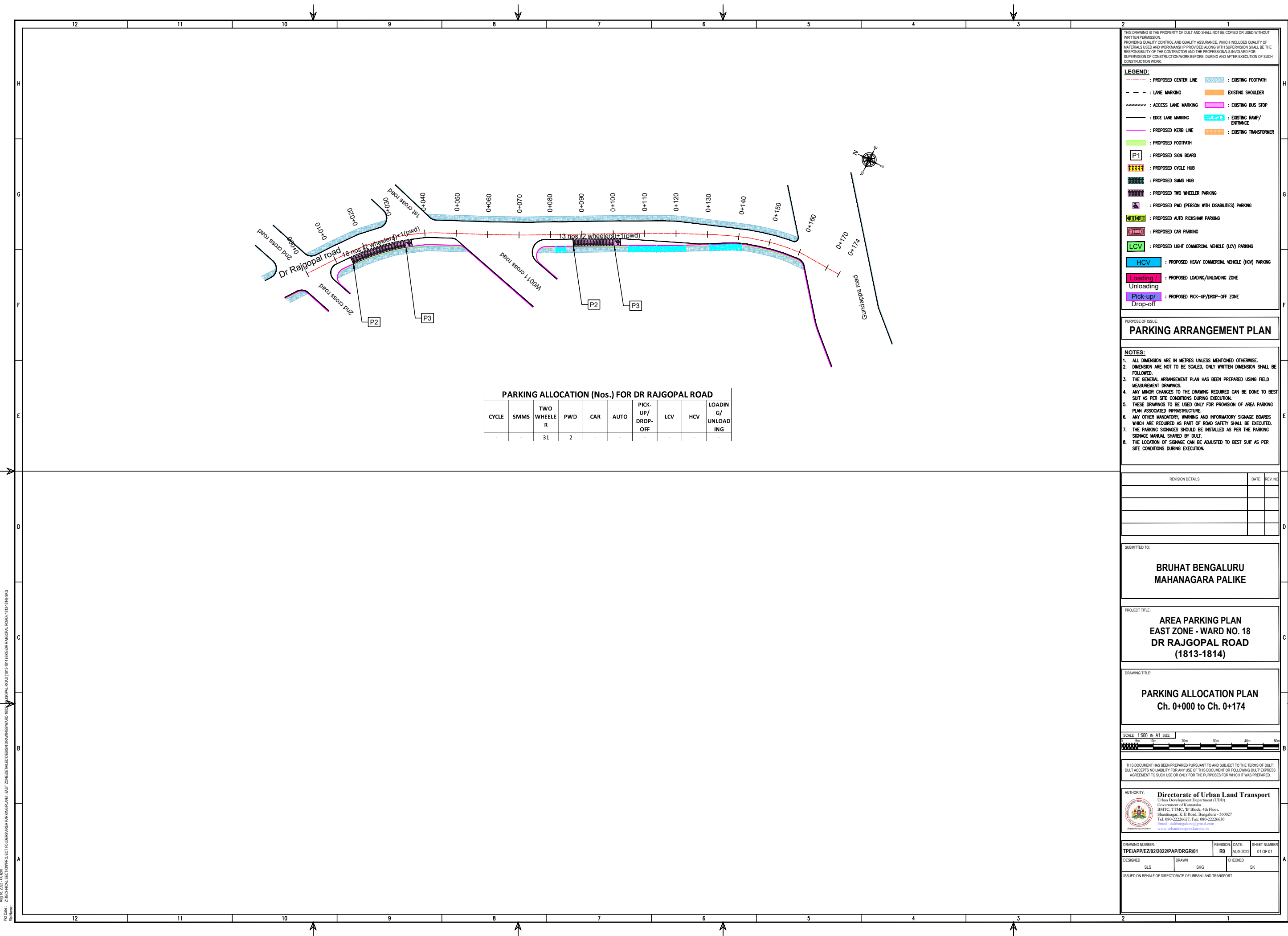
THIS DOCUMENT HAS BEEN PREPARED PURSUANT TO AND SUBJECT TO THE TERMS OF DULT. DULT ACCEPTS NO LIABILITY FOR ANY USE OF THIS DOCUMENT OR FOLLOWING DULT EXPRESS AGREEMENT TO SUCH USE OR ONLY FOR THE PURPOSES FOR WHICH IT WAS PREPARED.

Authority:
Directorate of Urban Land Transport
Urban Development Department (UDD)
Government of Karnataka
BMTCL, TTMCL, 9th Block, 4th Floor,
Shantinagar, K H Road, Bangalore - 560027
Tel: 080-22266277, Fax: 080-22266239
Email: dultbangalore@gmail.com
www.urbantransport.kar.nic.in

DRAWING NUMBER	REVISION	DATE	SHEET NUMBER
TPE/APPEZ/02/2022/PAP/AMR/01	R0	AUG 2022	01 OF 01
DESIGNED	DRAWN	CHECKED	
SLS	SKG	SK	

ISSUED ON BEHALF OF DIRECTORATE OF URBAN LAND TRANSPORT

Aug 18, 2022 - 4:01 pm
 File Name: Z:\TECHNICAL SECTIONS\PROJECT FOLDER\BANGALORE\WARD 18\7TH A MAIN ROAD\1803-1804-1805-1806\1803-1804-1805-1806.dwg
 File Name:



PARKING ALLOCATION (Nos.) FOR DR RAJGOPAL ROAD

CYCLE	SMMS	TWO WHEELER	PWD	CAR	AUTO	PICK-UP/DROP-OFF	LCV	HCV	LOADING/UNLOADING
-	-	31	2	-	-	-	-	-	-

THIS DRAWING IS THE PROPERTY OF DULT AND SHALL NOT BE COPIED OR USED WITHOUT WRITTEN PERMISSION.
 PROVIDING QUALITY CONTROL AND QUALITY ASSURANCE, WHICH INCLUDES QUALITY OF MATERIALS USED AND WORKMANSHIP PROVIDED ALONG WITH SUPERVISION SHALL BE THE RESPONSIBILITY OF THE CONTRACTOR AND THE PROFESSIONAL SURVEYOR FOR SUPERVISION OF CONSTRUCTION WORK BEFORE, DURING AND AFTER EXECUTION OF SUCH CONSTRUCTION WORK.

LEGEND:

---	: PROPOSED CENTER LINE	---	: EXISTING FOOTPATH
- - -	: LANE MARKING	---	: EXISTING SHOULDER
- - -	: ACCESS LANE MARKING	---	: EXISTING BUS STOP
---	: EDGE LANE MARKING	---	: EXISTING RAMP/ENTRANCE
---	: PROPOSED KERB LINE	---	: EXISTING TRANSFORMER
---	: PROPOSED FOOTPATH		
P1	: PROPOSED SIGN BOARD		
---	: PROPOSED CYCLE HUB		
---	: PROPOSED SMMS HUB		
---	: PROPOSED TWO WHEELER PARKING		
---	: PROPOSED PWD (PERSON WITH DISABILITIES) PARKING		
---	: PROPOSED AUTO RICKSHAW PARKING		
---	: PROPOSED CAR PARKING		
---	: PROPOSED LIGHT COMMERCIAL VEHICLE (LCV) PARKING		
---	: PROPOSED HEAVY COMMERCIAL VEHICLE (HCV) PARKING		
---	: PROPOSED LOADING/UNLOADING ZONE		
---	: PROPOSED PICK-UP/DROP-OFF ZONE		

PARKING ARRANGEMENT PLAN

- NOTES:**
1. ALL DIMENSION ARE IN METRES UNLESS MENTIONED OTHERWISE.
 2. DIMENSION ARE NOT TO BE SCALED, ONLY WRITTEN DIMENSION SHALL BE FOLLOWED.
 3. THE GENERAL ARRANGEMENT PLAN HAS BEEN PREPARED USING FIELD MEASUREMENT DRAWINGS.
 4. ANY MINOR CHANGES TO THE DRAWING REQUIRED CAN BE DONE TO BEST SUIT AS PER SITE CONDITIONS DURING EXECUTION.
 5. THESE DRAWINGS TO BE USED ONLY FOR PROVISION OF AREA PARKING PLAN ASSOCIATED INFRASTRUCTURE.
 6. ANY OTHER MANDATORY, WARNING AND INFORMATORY SIGNAGE BOARDS WHICH ARE REQUIRED AS PART OF ROAD SAFETY SHALL BE EXECUTED.
 7. THE PARKING SIGNAGES SHOULD BE INSTALLED AS PER THE PARKING SIGNAGE MANUAL SHARED BY DULT.
 8. THE LOCATION OF SIGNAGE CAN BE ADJUSTED TO BEST SUIT AS PER SITE CONDITIONS DURING EXECUTION.

REVISION DETAILS	DATE	REV NO

BRUHAT BENGALURU MAHANAGARA PALIKE

**AREA PARKING PLAN
EAST ZONE - WARD NO. 18
DR RAJGOPAL ROAD
(1813-1814)**

**PARKING ALLOCATION PLAN
Ch. 0+000 to Ch. 0+174**



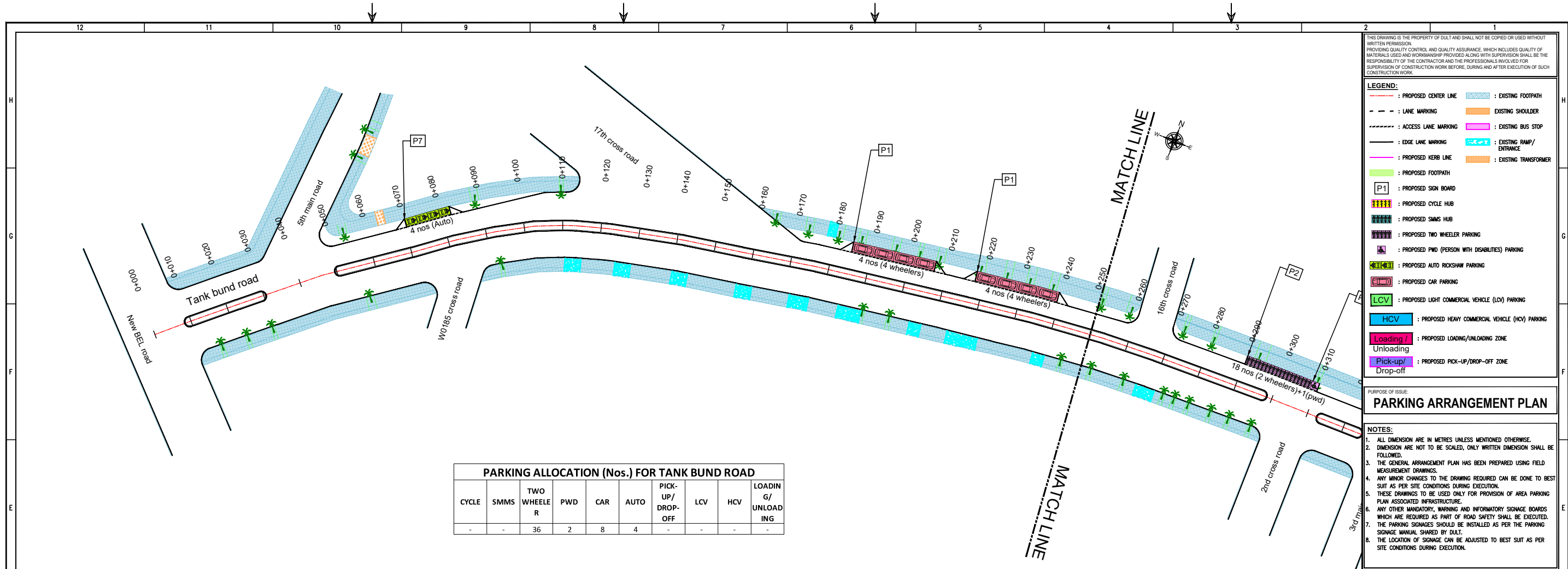
THIS DOCUMENT HAS BEEN PREPARED PURSUANT TO AND SUBJECT TO THE TERMS OF DULT. DULT ACCEPTS NO LIABILITY FOR ANY USE OF THIS DOCUMENT OR FOLLOWING DULT EXPRESS AGREEMENT TO SUCH USE OR ONLY FOR THE PURPOSES FOR WHICH IT WAS PREPARED.

AUTHORITY:
 Directorate of Urban Land Transport
 Urban Development Department (UDD)
 Government of Karnataka
 BMTC, TTMC, 9th Block, 4th Floor,
 Shantinagar, K H Road, Bengaluru - 560027
 Tel: 080-2225627, Fax: 080-2225630
 Email: dultbengaluru@gmail.com
 www.urbantransport.kar.nic.in

DRAWING NUMBER: TPE/APPEZ/02/2022/PAP/DRGR/01	DESIGNED: SLS	DRAWN: SKG	CHECKED: SK	REVISION: R0	DATE: AUG 2022	SHEET NUMBER: 01 OF 01
--	------------------	---------------	----------------	-----------------	-------------------	---------------------------

ISSUED ON BEHALF OF DIRECTORATE OF URBAN LAND TRANSPORT

Proj Date: 22/08/2022 4:04pm
 File Name: Z:\TECHNICAL\SECTION\PROJECT FOLDER\BANGALURU MAHANAGARA PALIKE\BANGALURU MAHANAGARA PALIKE\DR RAJGOPAL ROAD\1813-1814\BANG



PARKING ALLOCATION (Nos.) FOR TANK BUND ROAD									
CYCLE	SMMS	TWO WHEELER	PWD	CAR	AUTO	PICK-UP/DROP-OFF	LCV	HCV	LOADING/UNLOADING
-	-	36	2	8	4	-	-	-	-

THIS DRAWING IS THE PROPERTY OF DULT AND SHALL NOT BE COPIED OR USED WITHOUT WRITTEN PERMISSION. PROVIDING QUALITY CONTROL AND QUALITY ASSURANCE, WHICH INCLUDES QUALITY OF MATERIALS USED AND WORKMANSHIP PROVIDED ALONG WITH SUPERVISORS SHALL BE THE RESPONSIBILITY OF THE CONTRACTOR AND THE PROFESSIONAL INVOLVED FOR SUPERVISION OF CONSTRUCTION WORK BEFORE, DURING AND AFTER EXECUTION OF SUCH CONSTRUCTION WORK.

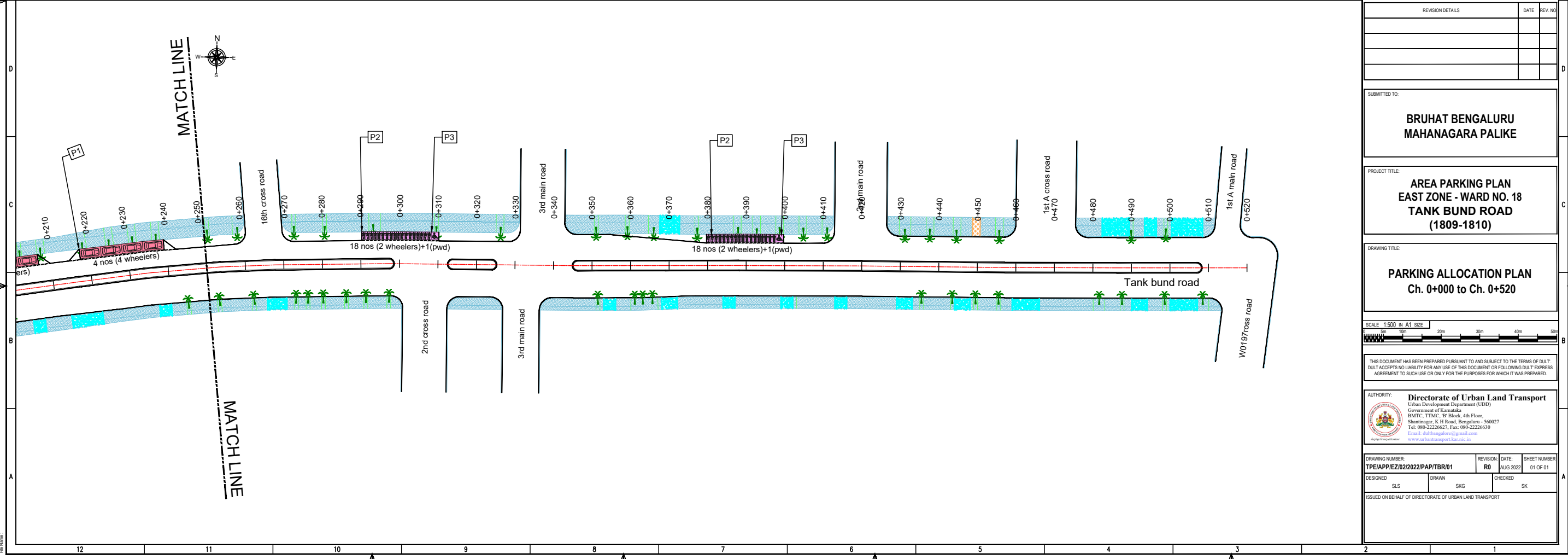
LEGEND:

- PROPOSED CENTER LINE
- EXISTING SHOULDER
- LANE MARKING
- EXISTING BUS STOP
- ACCESS LANE MARKING
- EXISTING RAMP/ENTRANCE
- EDGE LANE MARKING
- EXISTING TRANSFORMER
- PROPOSED KERB LINE
- PROPOSED FOOTPATH
- PROPOSED SIGN BOARD (P1)
- PROPOSED CYCLE HUB
- PROPOSED SMMS HUB
- PROPOSED TWO WHEELER PARKING
- PROPOSED PWD (PERSON WITH DISABILITIES) PARKING
- PROPOSED AUTO RICKSHAW PARKING
- PROPOSED CAR PARKING
- PROPOSED LIGHT COMMERCIAL VEHICLE (LCV) PARKING
- PROPOSED HEAVY COMMERCIAL VEHICLE (HCV) PARKING
- PROPOSED LOADING/UNLOADING ZONE (Loading/Unloading)
- PROPOSED PICK-UP/DROP-OFF ZONE (Pick-up/Drop-off)

PARKING ARRANGEMENT PLAN

NOTES:

- ALL DIMENSION ARE IN METRES UNLESS MENTIONED OTHERWISE.
- DIMENSION ARE NOT TO BE SCALED, ONLY WRITTEN DIMENSION SHALL BE FOLLOWED.
- THE GENERAL ARRANGEMENT PLAN HAS BEEN PREPARED USING FIELD MEASUREMENT DRAWINGS.
- ANY MINOR CHANGES TO THE DRAWING REQUIRED CAN BE DONE TO BEST SUIT AS PER SITE CONDITIONS DURING EXECUTION.
- THESE DRAWINGS TO BE USED ONLY FOR PROVISION OF AREA PARKING PLAN ASSOCIATED INFRASTRUCTURE.
- ANY OTHER MANDATORY, WARNING AND INFORMATORY SIGNAGE BOARDS WHICH ARE REQUIRED AS PART OF ROAD SAFETY SHALL BE EXECUTED.
- THE PARKING SIGNAGES SHOULD BE INSTALLED AS PER THE PARKING SIGNAGE MANUAL SHARED BY DULT.
- THE LOCATION OF SIGNAGE CAN BE ADJUSTED TO BEST SUIT AS PER SITE CONDITIONS DURING EXECUTION.



REVISION/DETAILS	DATE	REV. NO.

SUBMITTED TO:

BRUHAT BENGALURU MAHANAGARA PALIKE

PROJECT TITLE:

AREA PARKING PLAN EAST ZONE - WARD NO. 18 TANK BUND ROAD (1809-1810)

DRAWING TITLE:

PARKING ALLOCATION PLAN Ch. 0+000 to Ch. 0+520

SCALE 1:500 IN A1 SIZE

THIS DOCUMENT HAS BEEN PREPARED PURSUANT TO AND SUBJECT TO THE TERMS OF DULT. DULT ACCEPTS NO LIABILITY FOR ANY USE OF THIS DOCUMENT OR FOLLOWING DULT EXPRESS AGREEMENT TO SUCH USE OR ONLY FOR THE PURPOSES FOR WHICH IT WAS PREPARED.

AUTHORITY:

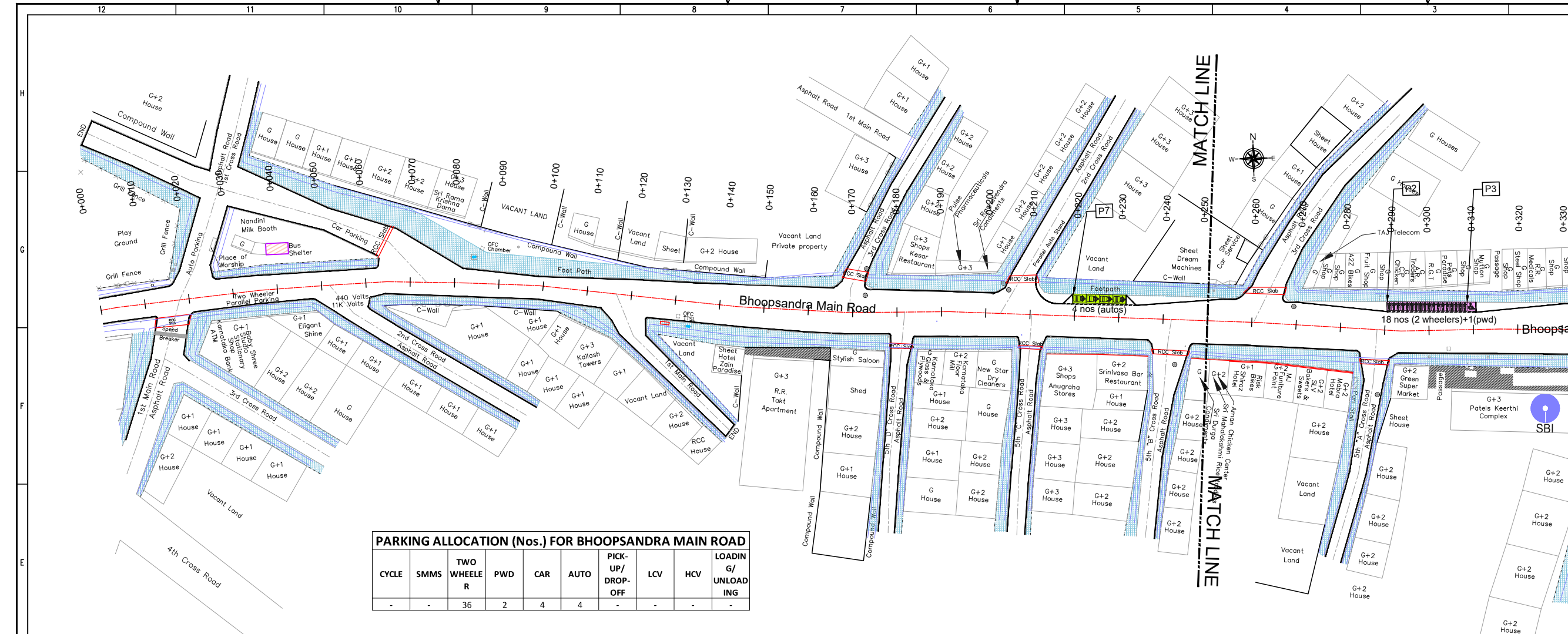
Directorate of Urban Land Transport
 Urban Development Department (UDD)
 Government of Karnataka
 BMTC, T.T.M.C. 'B' Block, 4th Floor,
 Shantinagar, K H Road, Bangalore - 560027
 Tel: 080-22266277, Fax: 080-22266239
 Email: dult@bangalore.gov.in
 www.urbantransport.kar.nic.in

DRAWING NUMBER	REVISION	DATE	SHEET NUMBER
TPE/APPEZ/02/2022/PAP/TBR/01	R0	AUG 2022	01 OF 01

DESIGNED	DRAWN	CHECKED
SLS	SKG	SK

ISSUED ON BEHALF OF DIRECTORATE OF URBAN LAND TRANSPORT

Aug 18, 2022 - 4:08pm
 File Name: Z:\TECHNICAL\SECTION\PROJECT FOLDER\BANGALORE\WARD NO. 18\TANK BUND ROAD\1809-1810\360
 File Name:



THIS DRAWING IS THE PROPERTY OF DULT AND SHALL NOT BE COPIED OR USED WITHOUT WRITTEN PERMISSION. PROVIDING QUALITY CONTROL AND QUALITY ASSURANCE, WHICH INCLUDES QUALITY OF MATERIALS USED AND WORKMANSHIP PROVIDED ALONG WITH SUPERVISION SHALL BE THE RESPONSIBILITY OF THE CONTRACTOR AND THE PROFESSIONALS INVOLVED FOR THE SUPERVISION OF CONSTRUCTION WORK BEFORE, DURING AND AFTER EXECUTION OF SUCH CONSTRUCTION WORK.

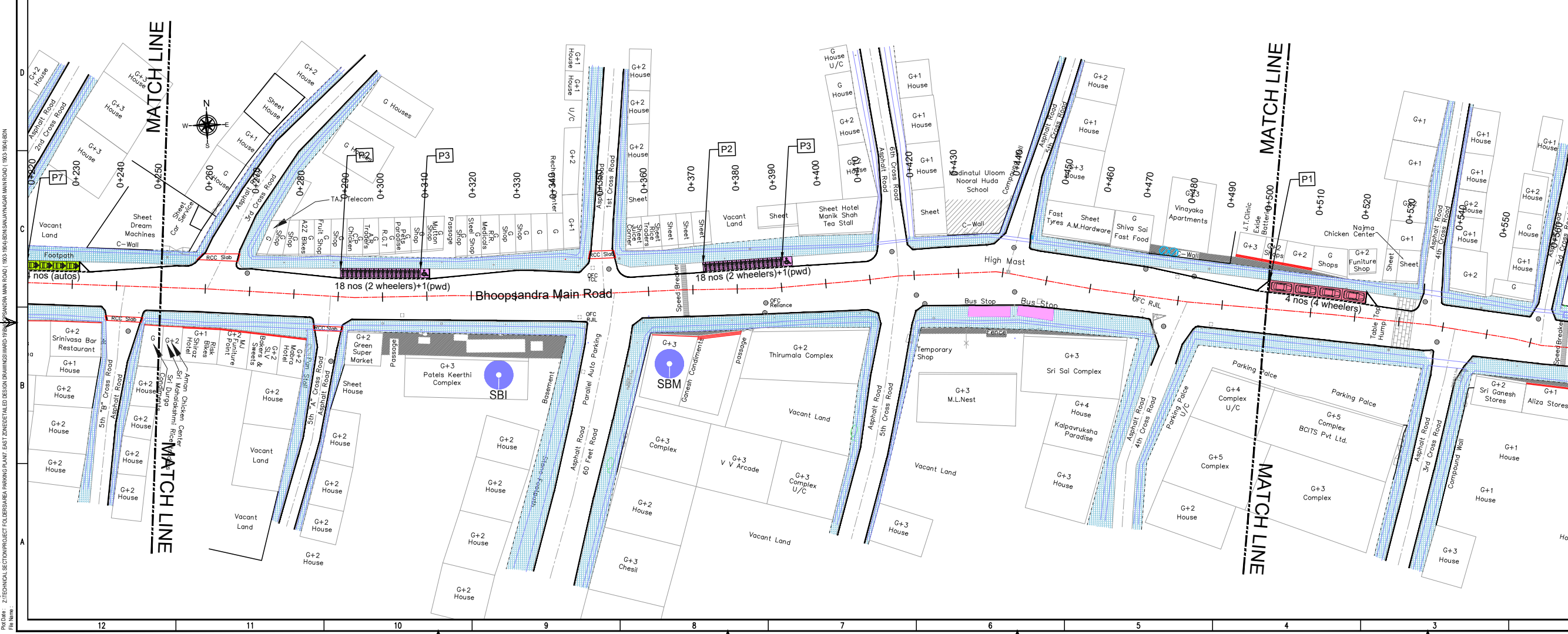
LEGEND:

- PROPOSED CENTER LINE
- EXISTING FOOTPATH
- LANE MARKING
- EXISTING SHOULDER
- ACCESS LANE MARKING
- EXISTING BUS STOP
- EDGE LANE MARKING
- EXISTING RAMP/ENTRANCE
- PROPOSED KERB LINE
- EXISTING TRANSFORMER
- PROPOSED FOOTPATH
- PROPOSED SIGN BOARD
- PROPOSED CYCLE HUB
- PROPOSED SMMS HUB
- PROPOSED TWO WHEELER PARKING
- PROPOSED PWD (PERSON WITH DISABILITIES) PARKING
- PROPOSED AUTO RICKSHAW PARKING
- PROPOSED CAR PARKING
- PROPOSED LIGHT COMMERCIAL VEHICLE (LCV) PARKING
- PROPOSED HEAVY COMMERCIAL VEHICLE (HCV) PARKING
- PROPOSED LOADING/UNLOADING ZONE
- PROPOSED PICK-UP/DROP-OFF ZONE

PURPOSE OF ISSUE:
PARKING ARRANGEMENT PLAN

NOTES:

- ALL DIMENSION ARE IN METRES UNLESS MENTIONED OTHERWISE.
- DIMENSION ARE NOT TO BE SCALED, ONLY WRITTEN DIMENSION SHALL BE FOLLOWED.
- THE GENERAL ARRANGEMENT PLAN HAS BEEN PREPARED USING FIELD MEASUREMENT DRAWINGS.
- ANY MINOR CHANGES TO THE DRAWING REQUIRED CAN BE DONE TO BEST SUIT AS PER SITE CONDITIONS DURING EXECUTION.
- THESE DRAWINGS TO BE USED ONLY FOR PROVISION OF AREA PARKING PLAN ASSOCIATED INFRASTRUCTURE.
- ANY OTHER MANDATORY, WARNING AND INFORMATORY SIGNAGE BOARDS WHICH ARE REQUIRED AS PART OF ROAD SAFETY SHALL BE EXECUTED.
- THE PARKING SIGNAGES SHOULD BE INSTALLED AS PER THE PARKING SIGNAGE MANUAL, SHARED BY DULT.
- THE LOCATION OF SIGNAGE CAN BE ADJUSTED TO BEST SUIT AS PER SITE CONDITIONS DURING EXECUTION.



REVISION DETAILS	DATE	REV. NO.

SUBMITTED TO:
BRUHAT BENGALURU MAHANAGARA PALIKE

PROJECT TITLE:
AREA PARKING PLAN EAST ZONE - WARD NO. 19 BHOOPSANDRA MAIN ROAD

DRAWING TITLE:
PARKING ALLOCATION PLAN Ch. 0+000 to Ch. 0+560

SCALE: 1:500 IN A1 SIZE

THIS DOCUMENT HAS BEEN PREPARED PURSUANT TO AND SUBJECT TO THE TERMS OF DULT. DULT ACCEPTS NO LIABILITY FOR ANY USE OF THIS DOCUMENT OR FOLLOWING DULT EXPRESS AGREEMENT TO SUCH USE OR ONLY FOR THE PURPOSES FOR WHICH IT WAS PREPARED.

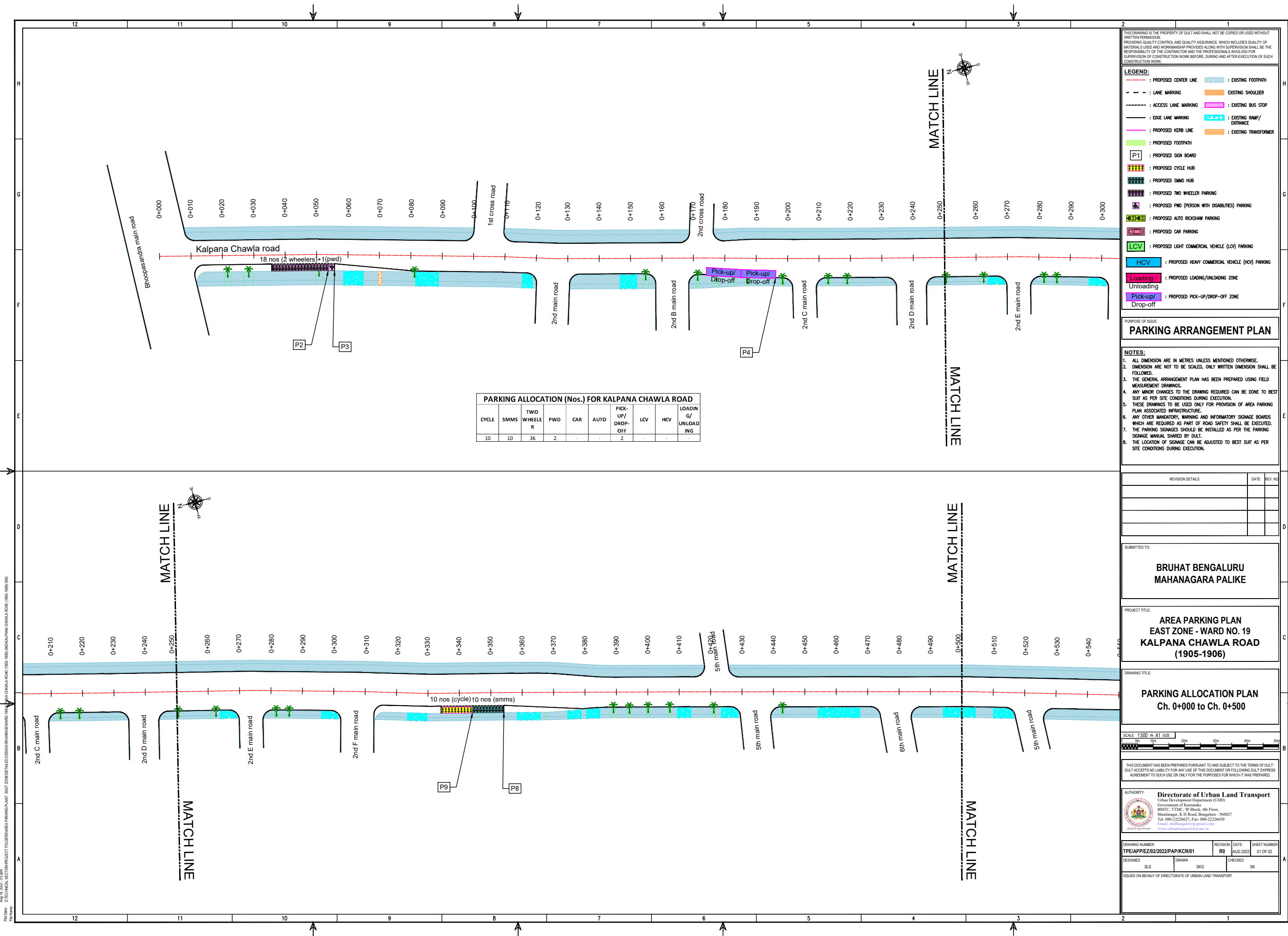
AUTHORITY:
Directorate of Urban Land Transport
 Urban Development Department (UDD)
 Government of Karnataka
 BMTC, TTCM, 1st Block, 4th Floor,
 Shantinagar, K H Road, Bengaluru - 560027
 Tel: 080-22226627, Fax: 080-22226630
 Email: dult@bmtc.gov.in

DRAWING NUMBER:	REVISION DATE:	SHEET NUMBER:
TPE/APPEZ/02/2022/PAP/BMR/01	RO AUG 2022	01 OF 01

DESIGNED	DRAWN	CHECKED	SK
SLS	BON		SK

ISSUED ON BEHALF OF DIRECTORATE OF URBAN LAND TRANSPORT

Aug 18, 2022 - 4.53pm
 POC: SLS
 PROJECT: TECHNICAL SECTION PROJECT TOLUBENARA PARKING PLAN, EAST ZONE/ETAL DESIGN DRAWING/NO. 19 BHOOPSANDRA MAIN ROAD / 1903/1904/1905/1906/1907/1908/1909/1910/1911/1912/1913/1914/1915/1916/1917/1918/1919/1920/1921/1922/1923/1924/1925/1926/1927/1928/1929/1930/1931/1932/1933/1934/1935/1936/1937/1938/1939/1940/1941/1942/1943/1944/1945/1946/1947/1948/1949/1950/1951/1952/1953/1954/1955/1956/1957/1958/1959/1960/1961/1962/1963/1964/1965/1966/1967/1968/1969/1970/1971/1972/1973/1974/1975/1976/1977/1978/1979/1980/1981/1982/1983/1984/1985/1986/1987/1988/1989/1990/1991/1992/1993/1994/1995/1996/1997/1998/1999/2000



THIS DRAWING IS THE PROPERTY OF DULT AND SHALL NOT BE COPIED OR USED WITHOUT WRITTEN PERMISSION.
 PROVIDING QUALITY CONTROL AND QUALITY ASSURANCE, WHICH INCLUDES QUALITY OF MATERIALS USED AND WORKMANSHIP PROVIDED ALONG WITH SUPERVISION SHALL BE THE RESPONSIBILITY OF THE CONTRACTOR AND THE PROFESSIONALS INVOLVED FOR SUPERVISION OF CONSTRUCTION WORK BEFORE, DURING AND AFTER EXECUTION OF SUCH CONSTRUCTION WORK.

LEGEND:

---	PROPOSED CENTER LINE	---	EXISTING FOOTPATH
---	LANE MARKING	---	EXISTING SHOULDER
---	ACCESS LANE MARKING	---	EXISTING BUS STOP
---	EDGE LANE MARKING	---	EXISTING RAMP/ENTRANCE
---	PROPOSED KERB LINE	---	EXISTING TRANSFORMER
---	PROPOSED FOOTPATH		
P1	PROPOSED SIGN BOARD		
---	PROPOSED CYCLE HUB		
---	PROPOSED SMMS HUB		
---	PROPOSED TWO WHEELER PARKING		
---	PROPOSED PWD (PERSON WITH DISABILITIES) PARKING		
---	PROPOSED AUTO RICKSHAW PARKING		
---	PROPOSED CAR PARKING		
---	PROPOSED LIGHT COMMERCIAL VEHICLE (LCV) PARKING		
---	PROPOSED HEAVY COMMERCIAL VEHICLE (HCV) PARKING		
---	PROPOSED LOADING/UNLOADING ZONE		
---	PROPOSED PICK-UP/DROP-OFF ZONE		

PARKING ALLOCATION (Nos.) FOR KALPANA CHAWLA ROAD

CYCLE	SMMS	TWO WHEELER	PWD	CAR	AUTO	PICK-UP/DROP-OFF	LCV	HCV	LOADING/UNLOADING
10	10	36	2	-	-	2	-	-	-

PURPOSE OF ISSUE:
PARKING ARRANGEMENT PLAN

- NOTES:**
- ALL DIMENSION ARE IN METRES UNLESS MENTIONED OTHERWISE.
 - DIMENSION ARE NOT TO BE SCALED, ONLY WRITTEN DIMENSION SHALL BE FOLLOWED.
 - THE GENERAL ARRANGEMENT PLAN HAS BEEN PREPARED USING FIELD MEASUREMENT DRAWINGS.
 - ANY MINOR CHANGES TO THE DRAWING REQUIRED CAN BE DONE TO BEST SUIT AS PER SITE CONDITIONS DURING EXECUTION.
 - THESE DRAWINGS TO BE USED ONLY FOR PROVISION OF AREA PARKING PLAN ASSOCIATED INFRASTRUCTURE.
 - ANY OTHER MANDATORY, WARNING AND INFORMATORY SIGNAGE BOARDS WHICH ARE REQUIRED AS PART OF ROAD SAFETY SHALL BE EXECUTED.
 - THE PARKING SIGNAGES SHOULD BE INSTALLED AS PER THE PARKING SIGNAGE MANUAL SHARED BY DULT.
 - THE LOCATION OF SIGNAGE CAN BE ADJUSTED TO BEST SUIT AS PER SITE CONDITIONS DURING EXECUTION.

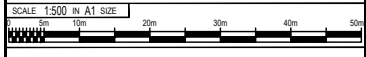
REVISION DETAILS

NO.	DATE	REV. NO.

SUBMITTED TO:
BRUHAT BENGALURU MAHANAGARA PALIKE

PROJECT TITLE:
AREA PARKING PLAN EAST ZONE - WARD NO. 19 KALPANA CHAWLA ROAD (1905-1906)

DRAWING TITLE:
PARKING ALLOCATION PLAN Ch. 0+000 to Ch. 0+500



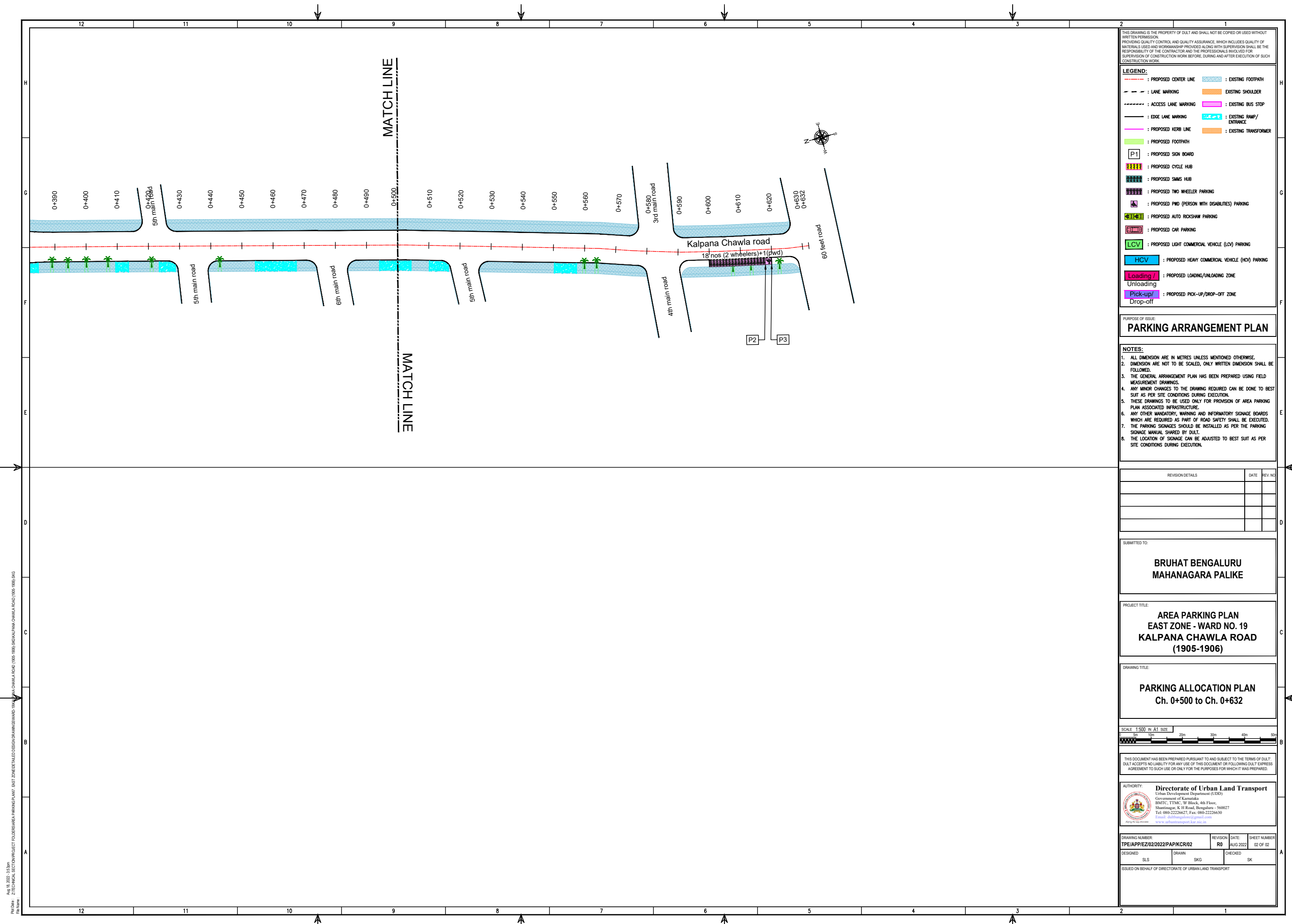
THIS DOCUMENT HAS BEEN PREPARED PURSUANT TO AND SUBJECT TO THE TERMS OF DULT. DULT ACCEPTS NO LIABILITY FOR ANY USE OF THIS DOCUMENT OR FOLLOWING DULT EXPRESS AGREEMENT TO SUCH USE OR ONLY FOR THE PURPOSES FOR WHICH IT WAS PREPARED.

AUTHORITY:
 Directorate of Urban Land Transport
 Urban Development Department (UDD)
 Government of Karnataka
 BMTCL, T.T.M.C., 9th Block, 4th Floor,
 Shantivanar, K H Road, Bangalore - 560027
 Tel: 080-2225627, Fax: 080-2225630
 Email: dult@bangalore.gov.in
 www.urbantransport.kar.nic.in

DRAWING NUMBER: TPE/APPEZ02/2022/PAP/KCR01	REVISION: R0	DATE: AUG 2022	SHEET NUMBER: 01 OF 02
DESIGNED: SLS	DRAWN: SKG	CHECKED: SK	

ISSUED ON BEHALF OF DIRECTORATE OF URBAN LAND TRANSPORT

Aug 18, 2022 - 11:53am
 File Name: Z:\TECHNICAL SECTIONS\PROJECT FOLDERS\AREA PARKING PLAN - EAST ZONE\DETAILED DESIGN DRAWINGS\WARD 19\KALPANA CHAWLA ROAD (1905-1906)\3RD



THIS DRAWING IS THE PROPERTY OF DULT AND SHALL NOT BE COPIED OR USED WITHOUT WRITTEN PERMISSION. PROVIDING QUALITY CONTROL AND QUALITY ASSURANCE, WHICH INCLUDES QUALITY OF MATERIALS USED AND WORKMANSHIP PROVIDED ALONG WITH SUPERVISION SHALL BE THE RESPONSIBILITY OF THE CONTRACTOR AND THE PROFESSIONALS INVOLVED FOR SUPERVISION OF CONSTRUCTION WORK BEFORE, DURING AND AFTER EXECUTION OF SUCH CONSTRUCTION WORK.

- LEGEND:**
- : PROPOSED CENTER LINE
 - - - : LANE MARKING
 - . - . : ACCESS LANE MARKING
 - : EDGE LANE MARKING
 - : PROPOSED KERB LINE
 - : PROPOSED FOOTPATH
 - [P1] : PROPOSED SIGN BOARD
 - [P2] : PROPOSED SIGN BOARD
 - [P3] : PROPOSED SIGN BOARD
 - [P4] : PROPOSED SIGN BOARD
 - [P5] : PROPOSED SIGN BOARD
 - [P6] : PROPOSED SIGN BOARD
 - [P7] : PROPOSED SIGN BOARD
 - [P8] : PROPOSED SIGN BOARD
 - [P9] : PROPOSED SIGN BOARD
 - [P10] : PROPOSED SIGN BOARD
 - [P11] : PROPOSED SIGN BOARD
 - [P12] : PROPOSED SIGN BOARD
 - [P13] : PROPOSED SIGN BOARD
 - [P14] : PROPOSED SIGN BOARD
 - [P15] : PROPOSED SIGN BOARD
 - [P16] : PROPOSED SIGN BOARD
 - [P17] : PROPOSED SIGN BOARD
 - [P18] : PROPOSED SIGN BOARD
 - [P19] : PROPOSED SIGN BOARD
 - [P20] : PROPOSED SIGN BOARD
 - [P21] : PROPOSED SIGN BOARD
 - [P22] : PROPOSED SIGN BOARD
 - [P23] : PROPOSED SIGN BOARD
 - [P24] : PROPOSED SIGN BOARD
 - [P25] : PROPOSED SIGN BOARD
 - [P26] : PROPOSED SIGN BOARD
 - [P27] : PROPOSED SIGN BOARD
 - [P28] : PROPOSED SIGN BOARD
 - [P29] : PROPOSED SIGN BOARD
 - [P30] : PROPOSED SIGN BOARD
 - [P31] : PROPOSED SIGN BOARD
 - [P32] : PROPOSED SIGN BOARD
 - [P33] : PROPOSED SIGN BOARD
 - [P34] : PROPOSED SIGN BOARD
 - [P35] : PROPOSED SIGN BOARD
 - [P36] : PROPOSED SIGN BOARD
 - [P37] : PROPOSED SIGN BOARD
 - [P38] : PROPOSED SIGN BOARD
 - [P39] : PROPOSED SIGN BOARD
 - [P40] : PROPOSED SIGN BOARD
 - [P41] : PROPOSED SIGN BOARD
 - [P42] : PROPOSED SIGN BOARD
 - [P43] : PROPOSED SIGN BOARD
 - [P44] : PROPOSED SIGN BOARD
 - [P45] : PROPOSED SIGN BOARD
 - [P46] : PROPOSED SIGN BOARD
 - [P47] : PROPOSED SIGN BOARD
 - [P48] : PROPOSED SIGN BOARD
 - [P49] : PROPOSED SIGN BOARD
 - [P50] : PROPOSED SIGN BOARD
 - [P51] : PROPOSED SIGN BOARD
 - [P52] : PROPOSED SIGN BOARD
 - [P53] : PROPOSED SIGN BOARD
 - [P54] : PROPOSED SIGN BOARD
 - [P55] : PROPOSED SIGN BOARD
 - [P56] : PROPOSED SIGN BOARD
 - [P57] : PROPOSED SIGN BOARD
 - [P58] : PROPOSED SIGN BOARD
 - [P59] : PROPOSED SIGN BOARD
 - [P60] : PROPOSED SIGN BOARD
 - [P61] : PROPOSED SIGN BOARD
 - [P62] : PROPOSED SIGN BOARD
 - [P63] : PROPOSED SIGN BOARD
 - [P64] : PROPOSED SIGN BOARD
 - [P65] : PROPOSED SIGN BOARD
 - [P66] : PROPOSED SIGN BOARD
 - [P67] : PROPOSED SIGN BOARD
 - [P68] : PROPOSED SIGN BOARD
 - [P69] : PROPOSED SIGN BOARD
 - [P70] : PROPOSED SIGN BOARD
 - [P71] : PROPOSED SIGN BOARD
 - [P72] : PROPOSED SIGN BOARD
 - [P73] : PROPOSED SIGN BOARD
 - [P74] : PROPOSED SIGN BOARD
 - [P75] : PROPOSED SIGN BOARD
 - [P76] : PROPOSED SIGN BOARD
 - [P77] : PROPOSED SIGN BOARD
 - [P78] : PROPOSED SIGN BOARD
 - [P79] : PROPOSED SIGN BOARD
 - [P80] : PROPOSED SIGN BOARD
 - [P81] : PROPOSED SIGN BOARD
 - [P82] : PROPOSED SIGN BOARD
 - [P83] : PROPOSED SIGN BOARD
 - [P84] : PROPOSED SIGN BOARD
 - [P85] : PROPOSED SIGN BOARD
 - [P86] : PROPOSED SIGN BOARD
 - [P87] : PROPOSED SIGN BOARD
 - [P88] : PROPOSED SIGN BOARD
 - [P89] : PROPOSED SIGN BOARD
 - [P90] : PROPOSED SIGN BOARD
 - [P91] : PROPOSED SIGN BOARD
 - [P92] : PROPOSED SIGN BOARD
 - [P93] : PROPOSED SIGN BOARD
 - [P94] : PROPOSED SIGN BOARD
 - [P95] : PROPOSED SIGN BOARD
 - [P96] : PROPOSED SIGN BOARD
 - [P97] : PROPOSED SIGN BOARD
 - [P98] : PROPOSED SIGN BOARD
 - [P99] : PROPOSED SIGN BOARD
 - [P100] : PROPOSED SIGN BOARD

- [P1] : PROPOSED SIGN BOARD
- [P2] : PROPOSED SIGN BOARD
- [P3] : PROPOSED SIGN BOARD
- [P4] : PROPOSED SIGN BOARD
- [P5] : PROPOSED SIGN BOARD
- [P6] : PROPOSED SIGN BOARD
- [P7] : PROPOSED SIGN BOARD
- [P8] : PROPOSED SIGN BOARD
- [P9] : PROPOSED SIGN BOARD
- [P10] : PROPOSED SIGN BOARD
- [P11] : PROPOSED SIGN BOARD
- [P12] : PROPOSED SIGN BOARD
- [P13] : PROPOSED SIGN BOARD
- [P14] : PROPOSED SIGN BOARD
- [P15] : PROPOSED SIGN BOARD
- [P16] : PROPOSED SIGN BOARD
- [P17] : PROPOSED SIGN BOARD
- [P18] : PROPOSED SIGN BOARD
- [P19] : PROPOSED SIGN BOARD
- [P20] : PROPOSED SIGN BOARD
- [P21] : PROPOSED SIGN BOARD
- [P22] : PROPOSED SIGN BOARD
- [P23] : PROPOSED SIGN BOARD
- [P24] : PROPOSED SIGN BOARD
- [P25] : PROPOSED SIGN BOARD
- [P26] : PROPOSED SIGN BOARD
- [P27] : PROPOSED SIGN BOARD
- [P28] : PROPOSED SIGN BOARD
- [P29] : PROPOSED SIGN BOARD
- [P30] : PROPOSED SIGN BOARD
- [P31] : PROPOSED SIGN BOARD
- [P32] : PROPOSED SIGN BOARD
- [P33] : PROPOSED SIGN BOARD
- [P34] : PROPOSED SIGN BOARD
- [P35] : PROPOSED SIGN BOARD
- [P36] : PROPOSED SIGN BOARD
- [P37] : PROPOSED SIGN BOARD
- [P38] : PROPOSED SIGN BOARD
- [P39] : PROPOSED SIGN BOARD
- [P40] : PROPOSED SIGN BOARD
- [P41] : PROPOSED SIGN BOARD
- [P42] : PROPOSED SIGN BOARD
- [P43] : PROPOSED SIGN BOARD
- [P44] : PROPOSED SIGN BOARD
- [P45] : PROPOSED SIGN BOARD
- [P46] : PROPOSED SIGN BOARD
- [P47] : PROPOSED SIGN BOARD
- [P48] : PROPOSED SIGN BOARD
- [P49] : PROPOSED SIGN BOARD
- [P50] : PROPOSED SIGN BOARD
- [P51] : PROPOSED SIGN BOARD
- [P52] : PROPOSED SIGN BOARD
- [P53] : PROPOSED SIGN BOARD
- [P54] : PROPOSED SIGN BOARD
- [P55] : PROPOSED SIGN BOARD
- [P56] : PROPOSED SIGN BOARD
- [P57] : PROPOSED SIGN BOARD
- [P58] : PROPOSED SIGN BOARD
- [P59] : PROPOSED SIGN BOARD
- [P60] : PROPOSED SIGN BOARD
- [P61] : PROPOSED SIGN BOARD
- [P62] : PROPOSED SIGN BOARD
- [P63] : PROPOSED SIGN BOARD
- [P64] : PROPOSED SIGN BOARD
- [P65] : PROPOSED SIGN BOARD
- [P66] : PROPOSED SIGN BOARD
- [P67] : PROPOSED SIGN BOARD
- [P68] : PROPOSED SIGN BOARD
- [P69] : PROPOSED SIGN BOARD
- [P70] : PROPOSED SIGN BOARD
- [P71] : PROPOSED SIGN BOARD
- [P72] : PROPOSED SIGN BOARD
- [P73] : PROPOSED SIGN BOARD
- [P74] : PROPOSED SIGN BOARD
- [P75] : PROPOSED SIGN BOARD
- [P76] : PROPOSED SIGN BOARD
- [P77] : PROPOSED SIGN BOARD
- [P78] : PROPOSED SIGN BOARD
- [P79] : PROPOSED SIGN BOARD
- [P80] : PROPOSED SIGN BOARD
- [P81] : PROPOSED SIGN BOARD
- [P82] : PROPOSED SIGN BOARD
- [P83] : PROPOSED SIGN BOARD
- [P84] : PROPOSED SIGN BOARD
- [P85] : PROPOSED SIGN BOARD
- [P86] : PROPOSED SIGN BOARD
- [P87] : PROPOSED SIGN BOARD
- [P88] : PROPOSED SIGN BOARD
- [P89] : PROPOSED SIGN BOARD
- [P90] : PROPOSED SIGN BOARD
- [P91] : PROPOSED SIGN BOARD
- [P92] : PROPOSED SIGN BOARD
- [P93] : PROPOSED SIGN BOARD
- [P94] : PROPOSED SIGN BOARD
- [P95] : PROPOSED SIGN BOARD
- [P96] : PROPOSED SIGN BOARD
- [P97] : PROPOSED SIGN BOARD
- [P98] : PROPOSED SIGN BOARD
- [P99] : PROPOSED SIGN BOARD
- [P100] : PROPOSED SIGN BOARD

PARKING ARRANGEMENT PLAN

- NOTES:**
- ALL DIMENSION ARE IN METRES UNLESS MENTIONED OTHERWISE.
 - DIMENSION ARE NOT TO BE SCALED, ONLY WRITTEN DIMENSION SHALL BE FOLLOWED.
 - THE GENERAL ARRANGEMENT PLAN HAS BEEN PREPARED USING FIELD MEASUREMENT DRAWINGS.
 - ANY MINOR CHANGES TO THE DRAWING REQUIRED CAN BE DONE TO BEST SUIT AS PER SITE CONDITIONS DURING EXECUTION.
 - THESE DRAWINGS TO BE USED ONLY FOR PROVISION OF AREA PARKING PLAN ASSOCIATED INFRASTRUCTURE.
 - ANY OTHER MANDATORY, WARNING AND INFORMATORY SIGNAGE BOARDS WHICH ARE REQUIRED AS PART OF ROAD SAFETY SHALL BE EXECUTED.
 - THE PARKING SIGNAGES SHOULD BE INSTALLED AS PER THE PARKING SIGNAGE MANUAL SHARED BY DULT.
 - THE LOCATION OF SIGNAGE CAN BE ADJUSTED TO BEST SUIT AS PER SITE CONDITIONS DURING EXECUTION.

REVISION DETAILS	DATE	REV NO

SUBMITTED TO:
BRUHAT BENGALURU MAHANAGARA PALIKE

PROJECT TITLE:
AREA PARKING PLAN EAST ZONE - WARD NO. 19 KALPANA CHAWLA ROAD (1905-1906)

DRAWING TITLE:
PARKING ALLOCATION PLAN Ch. 0+500 to Ch. 0+632

SCALE 1:500 IN A1 SIZE

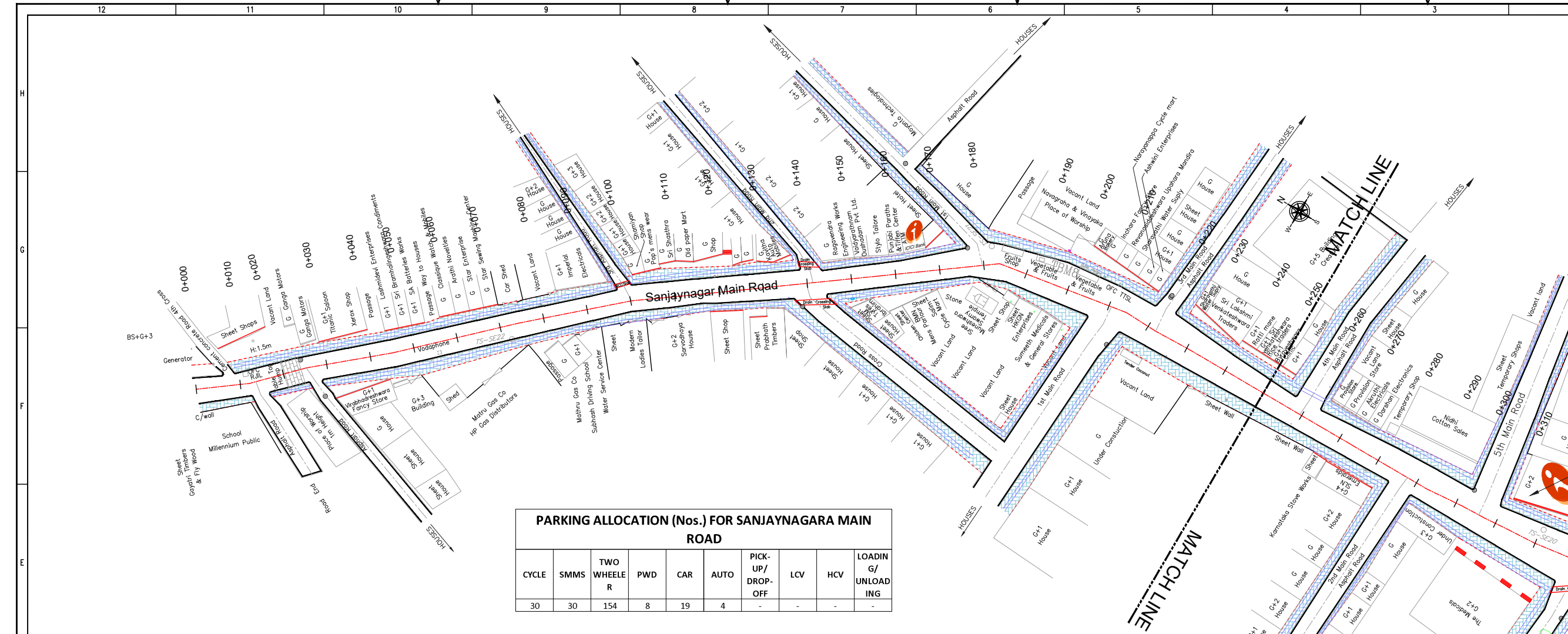
THIS DOCUMENT HAS BEEN PREPARED PURSUANT TO AND SUBJECT TO THE TERMS OF DULT. DULT ACCEPTS NO LIABILITY FOR ANY USE OF THIS DOCUMENT OR FOLLOWING DULT EXPRESS AGREEMENT TO SUCH USE OR ONLY FOR THE PURPOSES FOR WHICH IT WAS PREPARED.

Authority:
Directorate of Urban Land Transport
Urban Development Department (UDD)
Government of Karnataka
BMTCL, TTMCL, 9th Block, 4th Floor,
Shantivanar, K H Road, Bengaluru - 560027
Tel: 080-22256277, Fax: 080-22256330
Email: dult@bangalore.gov.in
www.urbanlandtransport.kar.nic.in

DRAWING NUMBER:	REVISION:	DATE:	SHEET NUMBER:
TPE/APPEZ/02/2022/PAP/KCR/02	R0	AUG 2022	02 OF 02
DESIGNED:	DRAWN:	CHECKED:	
SLS	SKG	SK	

ISSUED ON BEHALF OF DIRECTORATE OF URBAN LAND TRANSPORT

Aug 18, 2022 - 11:35am
 File Name: Z:\TECHNICAL SECTIONS\PROJECT FOLDER\BANGALORE\AREA PARKING PLAN - EAST ZONE\DETAILED DESIGN DRAWING\BROAD PLAN\KALPANA CHAWLA ROAD 1905-1906\BROAD PLAN\KALPANA CHAWLA ROAD 1905-1906.dwg



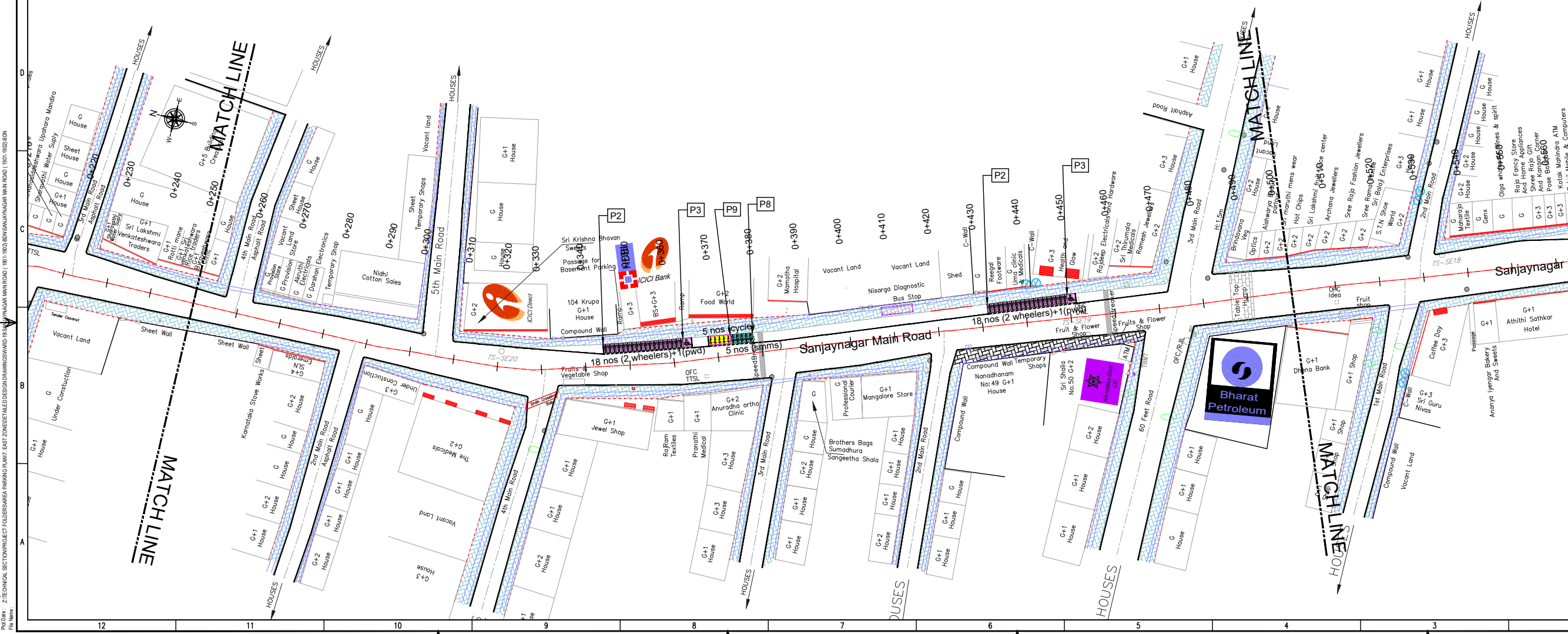
LEGEND:

- PROPOSED CENTER LINE
- EXISTING FOOTPATH
- LANE MARKING
- EXISTING SHOULDER
- ACCESS LANE MARKING
- EXISTING BUS STOP
- EDGE LANE MARKING
- EXISTING RAMP/ENTRANCE
- PROPOSED KERB LINE
- EXISTING TRANSFORMER
- PROPOSED FOOTPATH
- PROPOSED SIGN BOARD
- PROPOSED CYCLE HUB
- PROPOSED SAMS HUB
- PROPOSED TWO WHEELER PARKING
- PROPOSED PWD (PERSON WITH DISABILITIES) PARKING
- PROPOSED AUTO RICKSHAW PARKING
- PROPOSED CAR PARKING
- PROPOSED LIGHT COMMERCIAL VEHICLE (LCV) PARKING
- PROPOSED HEAVY COMMERCIAL VEHICLE (HCV) PARKING
- PROPOSED LOADING/UNLOADING ZONE
- PROPOSED PICK-UP/DROP-OFF ZONE

PURPOSE OF ISSUE:
PARKING ARRANGEMENT PLAN

NOTES:

- ALL DIMENSION ARE IN METRES UNLESS MENTIONED OTHERWISE.
- DIMENSION ARE NOT TO BE SCALED, ONLY WRITTEN DIMENSION SHALL BE FOLLOWED.
- THE GENERAL ARRANGEMENT PLAN HAS BEEN PREPARED USING FIELD MEASUREMENT DRAWINGS.
- ANY MINOR CHANGES TO THE DRAWING REQUIRED CAN BE DONE TO BEST SUIT AS PER SITE CONDITIONS DURING EXECUTION.
- THESE DRAWINGS TO BE USED ONLY FOR PROVISION OF AREA PARKING PLAN ASSOCIATED INFRASTRUCTURE.
- ANY OTHER MANDATORY, WARNING AND INFORMATORY SIGNAGE BOARDS WHICH ARE REQUIRED AS PART OF ROAD SAFETY SHALL BE EXECUTED.
- THE PARKING SIGNAGE SHOULD BE INSTALLED AS PER THE PARKING SIGNAGE MANUAL, SHARED BY DULT.
- THE LOCATION OF SIGNAGE CAN BE ADJUSTED TO BEST SUIT AS PER SITE CONDITIONS DURING EXECUTION.



REVISION DETAILS	DATE	REV. NO.

SUBMITTED TO:
BRUHAT BENGALURU MAHANAGARA PALIKE

PROJECT TITLE:
AREA PARKING PLAN EAST ZONE - WARD NO. 19 SANJAYNAGAR MAIN ROAD

DRAWING TITLE:
PARKING ALLOCATION PLAN Ch. 0+000 to Ch. 0+500

SCALE: 1:500 IN A1 SIZE

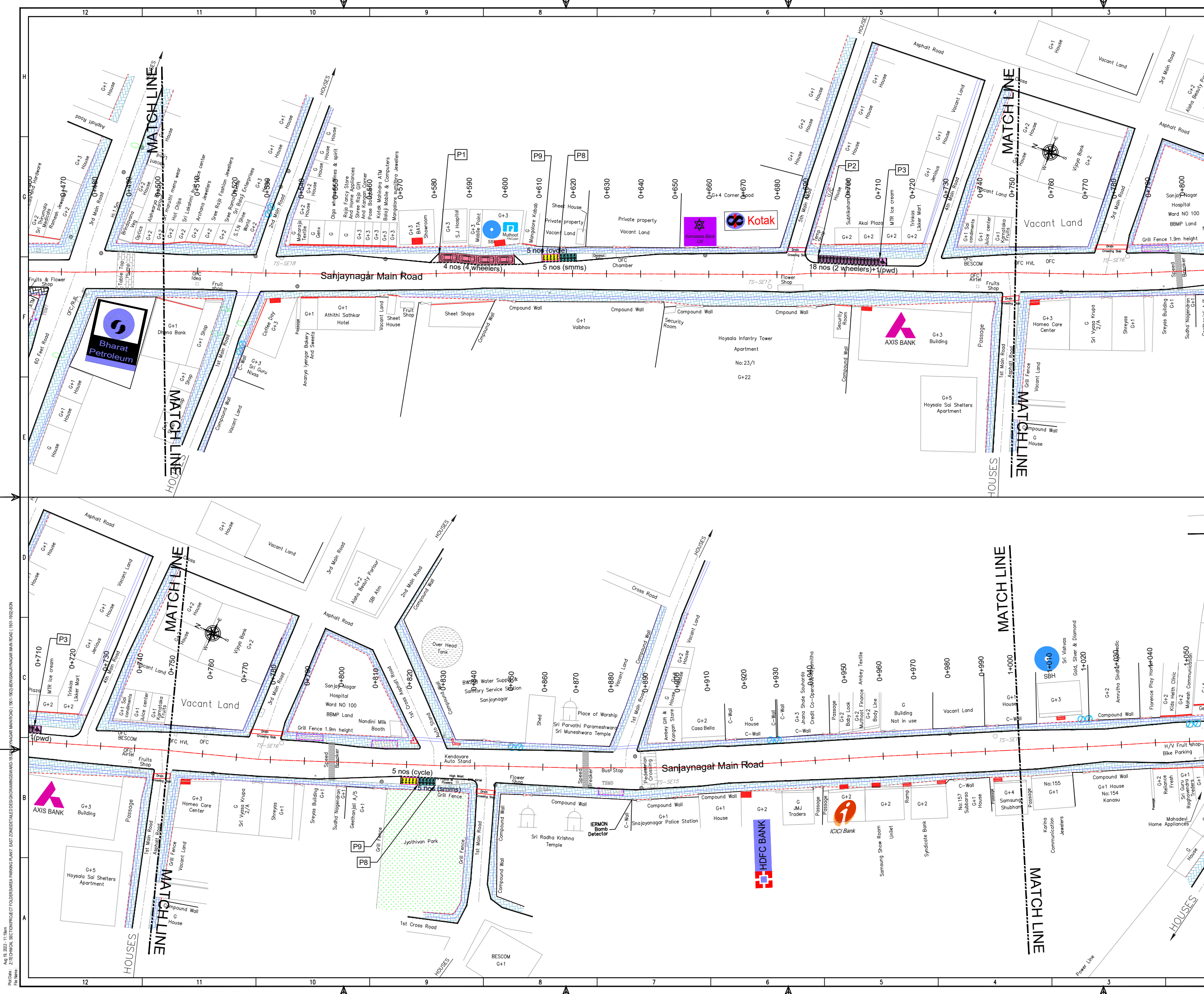
THIS DOCUMENT HAS BEEN PREPARED PURSUANT TO AND SUBJECT TO THE TERMS OF DULT. DULT ACCEPTS NO LIABILITY FOR ANY USE OF THIS DOCUMENT OR FOLLOWING DULT EXPRESS AGREEMENT TO SUCH USE OR ONLY FOR THE PURPOSES FOR WHICH IT WAS PREPARED.

AUTHORITY:
Directorate of Urban Land Transport
Urban Development Department (UDD)
Government of Karnataka
BMC/CTM/TTMC/18 Block, 4th Floor,
Shantivanar, K H Road, Bengaluru - 560027
Tel: 080-22226627, Fax: 080-22226630
Email: dult@urbanlandtransport.gov.in
www.urbanlandtransport.kar.nic.in

DRAWING NUMBER	REVISION	DATE	SHEET NUMBER
TR/APP/EZ/02/2022/PAP/SMR/01	RO	AUG 2022	01 OF 04

DESIGNED	DRAWN	CHECKED
SLS	BON	SK

ISSUED ON BEHALF OF DIRECTORATE OF URBAN LAND TRANSPORT



THIS DRAWING IS THE PROPERTY OF DULT AND SHALL NOT BE COPIED OR USED WITHOUT WRITTEN PERMISSION.
 PROVIDING QUALITY CONTROL AND QUALITY ASSURANCE, WHICH INCLUDES QUALITY OF MATERIALS USED AND WORKMANSHIP PROVIDED ALONG WITH SUPERVISION SHALL BE THE RESPONSIBILITY OF THE CONTRACTOR AND THE PROFESSIONALS INVOLVED FOR THE SUPERVISION OF CONSTRUCTION WORK BEFORE, DURING AND AFTER EXECUTION OF SUCH CONSTRUCTION WORK.

LEGEND:

- PROPOSED CENTER LINE
- EXISTING FOOTPATH
- LANE MARKING
- EXISTING SHOULDER
- ACCESS LANE MARKING
- EXISTING BUS STOP
- EDGE LANE MARKING
- EXISTING RAMP/ENTRANCE
- PROPOSED KERB LINE
- EXISTING TRANSFORMER
- PROPOSED FOOTPATH
- PROPOSED SIGN BOARD
- PROPOSED CYCLE HUB
- PROPOSED SAMS HUB
- PROPOSED TWO WHEELER PARKING
- PROPOSED PWD (PERSON WITH DISABILITIES) PARKING
- PROPOSED AUTO RICKSHAW PARKING
- PROPOSED CAR PARKING
- PROPOSED LIGHT COMMERCIAL VEHICLE (LCV) PARKING
- PROPOSED HEAVY COMMERCIAL VEHICLE (HCV) PARKING
- PROPOSED LOADING/UNLOADING ZONE
- PROPOSED PICK-UP/DROP-OFF ZONE

PARKING ARRANGEMENT PLAN

PURPOSE OF ISSUE:

NOTES:

- ALL DIMENSION ARE IN METRES UNLESS MENTIONED OTHERWISE.
- DIMENSION ARE NOT TO BE SCALED, ONLY WRITTEN DIMENSION SHALL BE FOLLOWED.
- THE GENERAL ARRANGEMENT PLAN HAS BEEN PREPARED USING FIELD MEASUREMENT DRAWINGS.
- ANY MINOR CHANGES TO THE DRAWING REQUIRED CAN BE DONE TO BEST SUIT AS PER SITE CONDITIONS DURING EXECUTION.
- THESE DRAWINGS TO BE USED ONLY FOR PROVISION OF AREA PARKING PLAN ASSOCIATED INFRASTRUCTURE.
- ANY OTHER MANDATORY, WARNING AND INFORMATORY SIGNAGE BOARDS WHICH ARE REQUIRED AS PART OF ROAD SAFETY SHALL BE EXECUTED.
- THE PARKING SIGNAGE SHOULD BE INSTALLED AS PER THE PARKING SIGNAGE MANUAL, SHARED BY DULT.
- THE LOCATION OF SIGNAGE CAN BE ADJUSTED TO BEST SUIT AS PER SITE CONDITIONS DURING EXECUTION.

REVISION DETAILS	DATE	REV. NO.

SUBMITTED TO:

BRUHAT BENGALURU MAHANAGARA PALIKE

PROJECT TITLE:

AREA PARKING PLAN EAST ZONE - WARD NO. 19 SANJAYNAGAR MAIN ROAD

DRAWING TITLE:

PARKING ALLOCATION PLAN Ch. 0+500 to Ch. 0+100

SCALE: 1:500 IN A1 SIZE

THIS DOCUMENT HAS BEEN PREPARED PURSUANT TO AND SUBJECT TO THE TERMS OF DULT. DULT ACCEPTS NO LIABILITY FOR ANY USE OF THIS DOCUMENT OR FOLLOWING DULT EXPRESS AGREEMENT TO SUCH USE OR ONLY FOR THE PURPOSES FOR WHICH IT WAS PREPARED.

AUTHORITY:

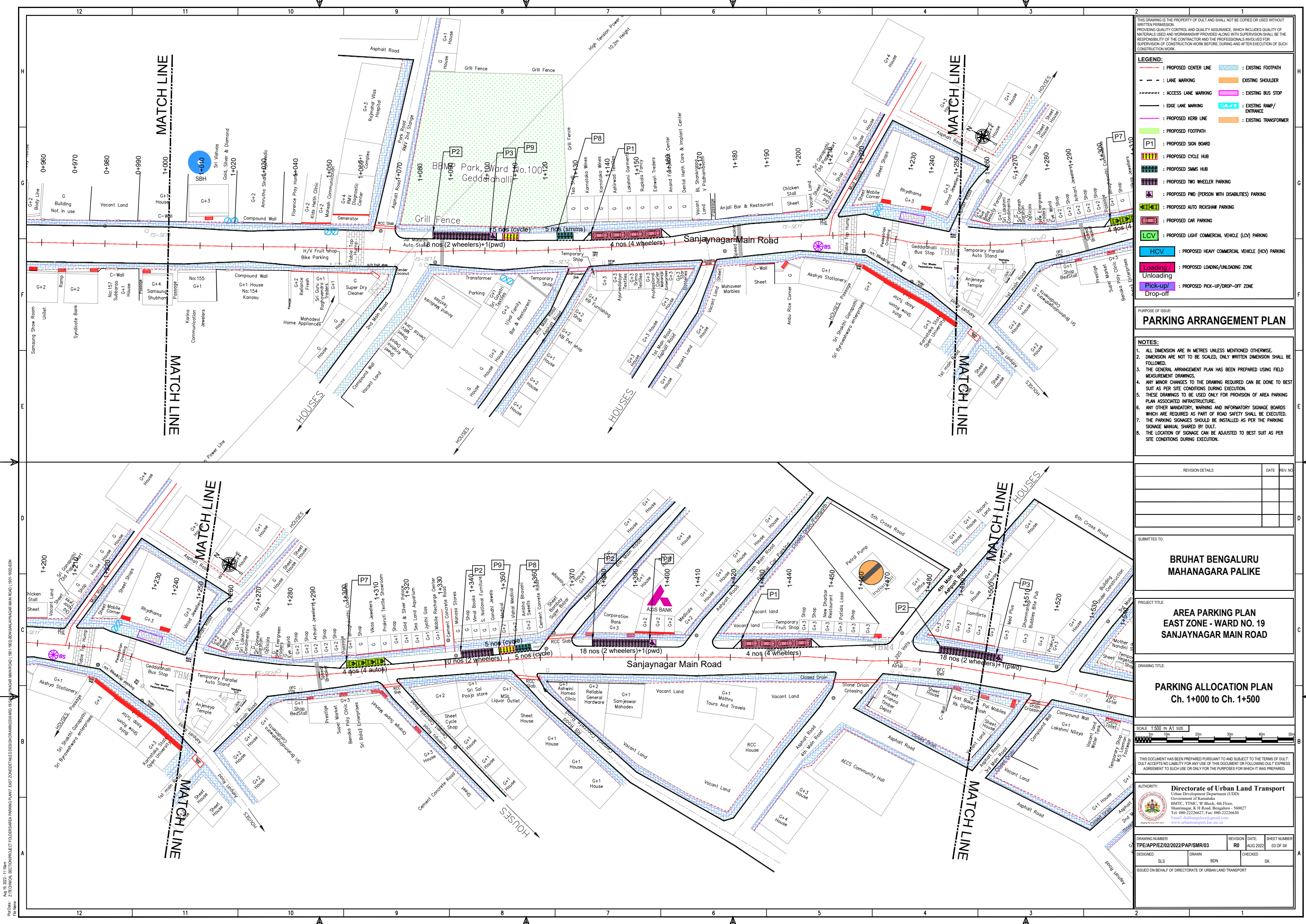
Directorate of Urban Land Transport
 Urban Development Department (UDD)
 Government of Karnataka
 BMTC, TTMC, 19 Block, 4th Floor,
 Shantnagar, K. H. Road, Bengaluru - 560027
 Tel: 080-22226627, Fax: 080-22226630
 Email: dult@brhmbtc.gov.in

DRAWING NUMBER	REVISION	DATE	SHEET NUMBER
TPE/APPEZ/02/2022/PAP/ISMR/02	RO	AUG 2022	02 OF 04

DESIGNED	DRAWN	CHECKED
SLS	BDN	SK

ISSUED ON BEHALF OF DIRECTORATE OF URBAN LAND TRANSPORT

Aug 19, 2022, 11:38am
 Project: 2: TECHNICAL SECTION PROJECT TOLERABLE PARKING PLAN, EAST ZONE, SANJAYNAGAR MAIN ROAD, 1901-1902-BDN
 File Name:



THIS DRAWING IS THE PROPERTY OF DULT AND SHALL NOT BE COPIED OR USED WITHOUT WRITTEN PERMISSION. PROVIDING QUALITY CONTROL AND QUALITY ASSURANCE, WHICH INCLUDES QUALITY OF MATERIALS USED AND WORKMANSHIP PROVIDED ALONG WITH SUPERVISION SHALL BE THE RESPONSIBILITY OF THE CONTRACTOR AND THE PROFESSIONALS INVOLVED FOR THE SUPERVISION OF CONSTRUCTION WORK BEFORE, DURING AND AFTER EXECUTION OF SUCH CONSTRUCTION WORK.

LEGEND:

- : PROPOSED CENTER LINE
- : EXISTING FOOTPATH
- : LANE MARKING
- : EXISTING SHOULDER
- : ACCESS LANE MARKING
- : EXISTING BUS STOP
- : EDGE LANE MARKING
- : EXISTING RAMP/ENTRANCE
- : PROPOSED KERB LINE
- : EXISTING TRANSFORMER
- : PROPOSED FOOTPATH
- P1 : PROPOSED SIGN BOARD
- : PROPOSED CYCLE HUB
- : PROPOSED SAMS HUB
- : PROPOSED TWO WHEELER PARKING
- : PROPOSED PWD (PERSON WITH DISABILITIES) PARKING
- : PROPOSED AUTO RICKSHAW PARKING
- : PROPOSED CAR PARKING
- LCV : PROPOSED LIGHT COMMERCIAL VEHICLE (LCV) PARKING
- HCV : PROPOSED HEAVY COMMERCIAL VEHICLE (HCV) PARKING
- : PROPOSED LOADING/UNLOADING ZONE
- : PROPOSED PICK-UP/DROP-OFF ZONE

PURPOSE OF ISSUE:
PARKING ARRANGEMENT PLAN

NOTES:

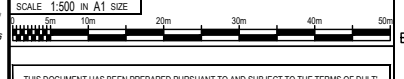
1. ALL DIMENSION ARE IN METRES UNLESS MENTIONED OTHERWISE.
2. DIMENSION ARE NOT TO BE SCALED, ONLY WRITTEN DIMENSION SHALL BE FOLLOWED.
3. THE GENERAL ARRANGEMENT PLAN HAS BEEN PREPARED USING FIELD MEASUREMENT DRAWINGS.
4. ANY MINOR CHANGES TO THE DRAWING REQUIRED CAN BE DONE TO BEST SUIT AS PER SITE CONDITIONS DURING EXECUTION.
5. THESE DRAWINGS TO BE USED ONLY FOR PROVISION OF AREA PARKING PLAN ASSOCIATED INFRASTRUCTURE.
6. ANY OTHER MANDATORY, WARNING AND INFORMATORY SIGNAGE BOARDS WHICH ARE REQUIRED AS PART OF ROAD SAFETY SHALL BE EXECUTED.
7. THE PARKING SIGNAGES SHOULD BE INSTALLED AS PER THE PARKING SIGNAGE MANUAL, SHARED BY DULT.
8. THE LOCATION OF SIGNAGE CAN BE ADJUSTED TO BEST SUIT AS PER SITE CONDITIONS DURING EXECUTION.

REVISION DETAILS	DATE	REV. NO.

SUBMITTED TO:
BRUHAT BENGALURU MAHANAGARA PALIKE

PROJECT TITLE:
AREA PARKING PLAN EAST ZONE - WARD NO. 19 SANJAYNAGAR MAIN ROAD

DRAWING TITLE:
PARKING ALLOCATION PLAN Ch. 1+000 to Ch. 1+500



THIS DOCUMENT HAS BEEN PREPARED PURSUANT TO AND SUBJECT TO THE TERMS OF DULT. DULT ACCEPTS NO LIABILITY FOR ANY USE OF THIS DOCUMENT OR FOLLOWING DULT'S EXPRESS AGREEMENT TO SUCH USE OR ONLY FOR THE PURPOSES FOR WHICH IT WAS PREPARED.

AUTHORITY:
Directorate of Urban Land Transport
Urban Development Department (UDD)
Government of Karnataka
BMTCL, TTCMC, 18 Block, 4th Floor,
Shantivanar, K H Road, Bengaluru - 560027
Tel: 080-22226627, Fax: 080-22226630
Email: dult@bmtcl.gov.in

DRAWING NUMBER: TPE/APPEJ/02/2022/PAP/SMR/03
DESIGNED: SLS
DRAWN: BDN
CHECKED: SK

REVISION DATE: 03 OF 04
REVISION: R0
DATE: AUG 2022

ISSUED ON BEHALF OF DIRECTORATE OF URBAN LAND TRANSPORT

Aug 19, 2022, 11:38am
Project: 2: TECHNICAL SECTION PROJECT TOLLFREE PARKING PLAN, EAST ZONE/ETD/DESIGN/DRW/19/1901/1902/BDN
File Name: 1901/1902/BDN



LEGEND:

- : PROPOSED CENTER LINE
- : LANE MARKING
- : ACCESS LANE MARKING
- : EDGE LANE MARKING
- : PROPOSED KERB LINE
- : PROPOSED FOOTPATH
- : EXISTING FOOTPATH
- : EXISTING SHOULDER
- : EXISTING BUS STOP
- : EXISTING RAMP/ENTRANCE
- : EXISTING TRANSFORMER

PROPOSED SIGNAGE:

- P1 : PROPOSED SIGN BOARD
- : PROPOSED CYCLE HUB
- : PROPOSED SAMS HUB
- : PROPOSED TWO WHEELER PARKING
- : PROPOSED PWD (PERSON WITH DISABILITIES) PARKING
- : PROPOSED AUTO RICKSHAW PARKING
- : PROPOSED CAR PARKING
- : PROPOSED LIGHT COMMERCIAL VEHICLE (LCV) PARKING
- : PROPOSED HEAVY COMMERCIAL VEHICLE (HCV) PARKING
- : PROPOSED LOADING/UNLOADING ZONE
- : PROPOSED PICK-UP/DROP-OFF ZONE

PARKING ARRANGEMENT PLAN

NOTES:

- ALL DIMENSION ARE IN METRES UNLESS MENTIONED OTHERWISE.
- DIMENSION ARE NOT TO BE SCALED, ONLY WRITTEN DIMENSION SHALL BE FOLLOWED.
- THE GENERAL ARRANGEMENT PLAN HAS BEEN PREPARED USING FIELD MEASUREMENT DRAWINGS.
- ANY MINOR CHANGES TO THE DRAWING REQUIRED CAN BE DONE TO BEST SUIT AS PER SITE CONDITIONS DURING EXECUTION.
- THESE DRAWINGS TO BE USED ONLY FOR PROVISION OF AREA PARKING PLAN ASSOCIATED INFRASTRUCTURE.
- ANY OTHER MANDATORY, WARNING AND INFORMATORY SIGNAGE BOARDS WHICH ARE REQUIRED AS PART OF ROAD SAFETY SHALL BE EXECUTED.
- THE PARKING SIGNAGE SHOULD BE INSTALLED AS PER THE PARKING SIGNAGE MANUAL, SHARED BY DULT.
- THE LOCATION OF SIGNAGE CAN BE ADJUSTED TO BEST SUIT AS PER SITE CONDITIONS DURING EXECUTION.

REVISION DETAILS	DATE	REV. NO.

SUBMITTED TO:

BRUHAT BENGALURU MAHANAGARA PALIKE

PROJECT TITLE:

AREA PARKING PLAN EAST ZONE - WARD NO. 19 SANJAYNAGAR MAIN ROAD

DRAWING TITLE:

PARKING ALLOCATION PLAN Ch. 1+500 to Ch. 1+993



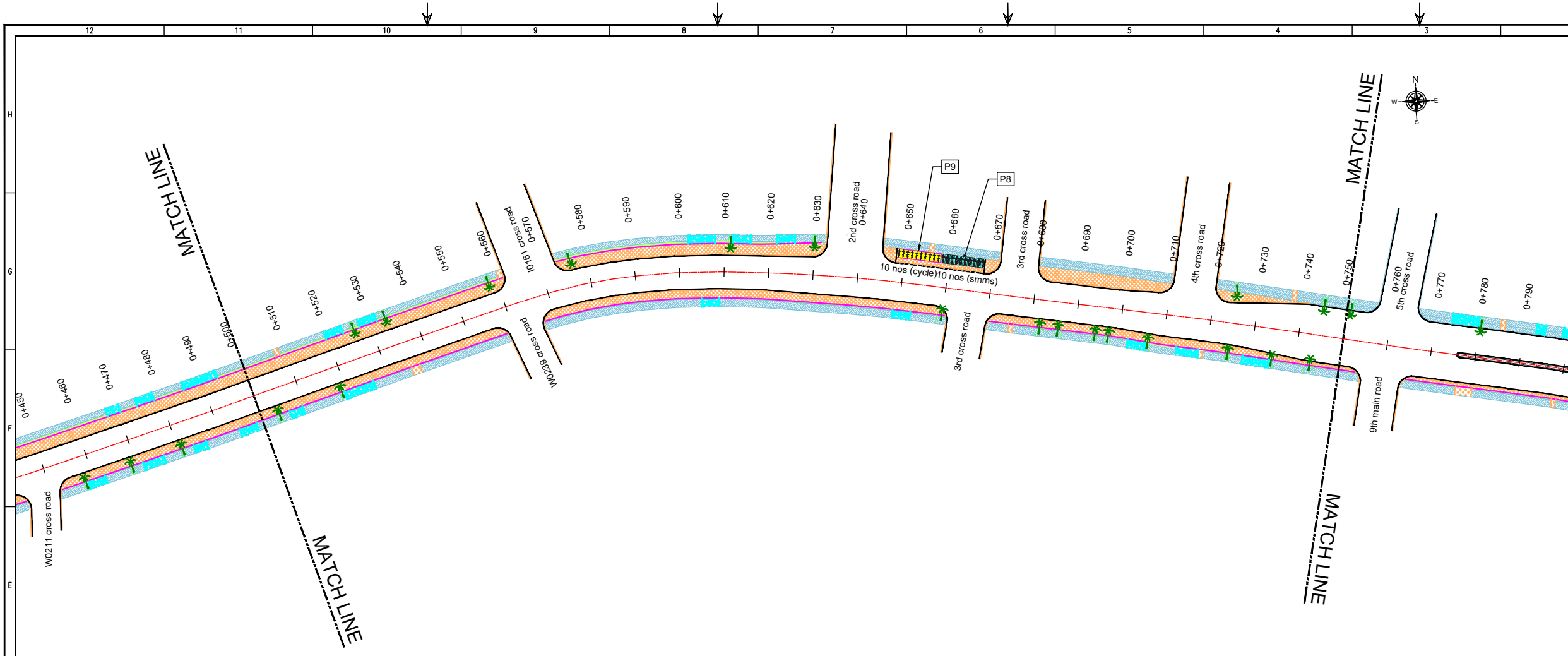
THIS DOCUMENT HAS BEEN PREPARED PURSUANT TO AND SUBJECT TO THE TERMS OF DULT. DULT ACCEPTS NO LIABILITY FOR ANY USE OF THIS DOCUMENT OR FOLLOWING DULT EXPRESS AGREEMENT TO SUCH USE OR ONLY FOR THE PURPOSES FOR WHICH IT WAS PREPARED.

AUTHORITY: Directorate of Urban Land Transport
 Urban Development Department (UDD)
 Government of Karnataka
 B.M.T.C. TTC: 19 Block, 4th Floor,
 Shant Nagar, K H Road, Bengaluru - 560027
 Tel: 080-22226627, Fax: 080-22226630
 Email: dult@urbanlandtransport.gov.in
 www.urbanlandtransport.kar.nic.in

DRAWING NUMBER: TPE/APPEZ/02/2022/PAP/SMR/04	REVISION: R0	DATE: AUG 2022	SHEET NUMBER: 04 OF 04
DESIGNED: SLS	DRAWN: BDN	CHECKED: SK	

ISSUED ON BEHALF OF DIRECTORATE OF URBAN LAND TRANSPORT

Ag 19, 2022, 11:30am
 Project: 2: TECHNICAL SECTION PROJECT TOLERABLE PARKING PLAN, EAST ZONE, BENGALURU MAHANAGARA PALIKE
 File Name:



THIS DRAWING IS THE PROPERTY OF DULT AND SHALL NOT BE COPIED OR USED WITHOUT WRITTEN PERMISSION. PROVIDING QUALITY CONTROL AND QUALITY ASSURANCE, WHICH INCLUDES QUALITY OF MATERIALS USED AND WORKMANSHIP PROVIDED ALONG WITH SUPERVISION SHALL BE THE RESPONSIBILITY OF THE CONTRACTOR AND THE PROFESSIONALS INVOLVED FOR SUPERVISION OF CONSTRUCTION WORK BEFORE, DURING AND AFTER EXECUTION OF SUCH CONSTRUCTION WORK.

LEGEND:

- PROPOSED CENTER LINE
- LANE MARKING
- ACCESS LANE MARKING
- EDGE LANE MARKING
- PROPOSED KERB LINE
- PROPOSED FOOTPATH
- EXISTING FOOTPATH
- EXISTING SHOULDER
- EXISTING BUS STOP
- EXISTING RAMP/ENTRANCE
- EXISTING TRANSFORMER
- PROPOSED SIGN BOARD (P1)
- PROPOSED CYCLE HUB
- PROPOSED SMMS HUB
- PROPOSED TWO WHEELER PARKING
- PROPOSED PWD (PERSON WITH DISABILITIES) PARKING
- PROPOSED AUTO RICKSHAW PARKING
- PROPOSED CAR PARKING
- PROPOSED LIGHT COMMERCIAL VEHICLE (LCV) PARKING
- PROPOSED HEAVY COMMERCIAL VEHICLE (HCV) PARKING
- PROPOSED LOADING/UNLOADING ZONE (Loading/Unloading)
- PROPOSED PICK-UP/DROP-OFF ZONE (Pick-up/Drop-off)

PURPOSE OF ISSUE:
PARKING ARRANGEMENT PLAN

NOTES:

- ALL DIMENSION ARE IN METRES UNLESS MENTIONED OTHERWISE.
- DIMENSION ARE NOT TO BE SCALED, ONLY WRITTEN DIMENSION SHALL BE FOLLOWED.
- THE GENERAL ARRANGEMENT PLAN HAS BEEN PREPARED USING FIELD MEASUREMENT DRAWINGS.
- ANY MINOR CHANGES TO THE DRAWING REQUIRED CAN BE DONE TO BEST SUIT AS PER SITE CONDITIONS DURING EXECUTION.
- THESE DRAWINGS TO BE USED ONLY FOR PROVISION OF AREA PARKING PLAN ASSOCIATED INFRASTRUCTURE.
- ANY OTHER MANDATORY, WARNING AND INFORMATORY SIGNAGE BOARDS WHICH ARE REQUIRED AS PART OF ROAD SAFETY SHALL BE EXECUTED.
- THE PARKING SIGNAGES SHOULD BE INSTALLED AS PER THE PARKING SIGNAGE MANUAL SHARED BY DULT.
- THE LOCATION OF SIGNAGE CAN BE ADJUSTED TO BEST SUIT AS PER SITE CONDITIONS DURING EXECUTION.

REVISION DETAILS	DATE	REV NO

SUBMITTED TO:
BRUHAT BENGALURU MAHANAGARA PALIKE

PROJECT TITLE:
AREA PARKING PLAN EAST ZONE - WARD NO. 20 CBI ROAD (2001-2002)

DRAWING TITLE:
PARKING ALLOCATION PLAN Ch. 0+500 to Ch. 0+834

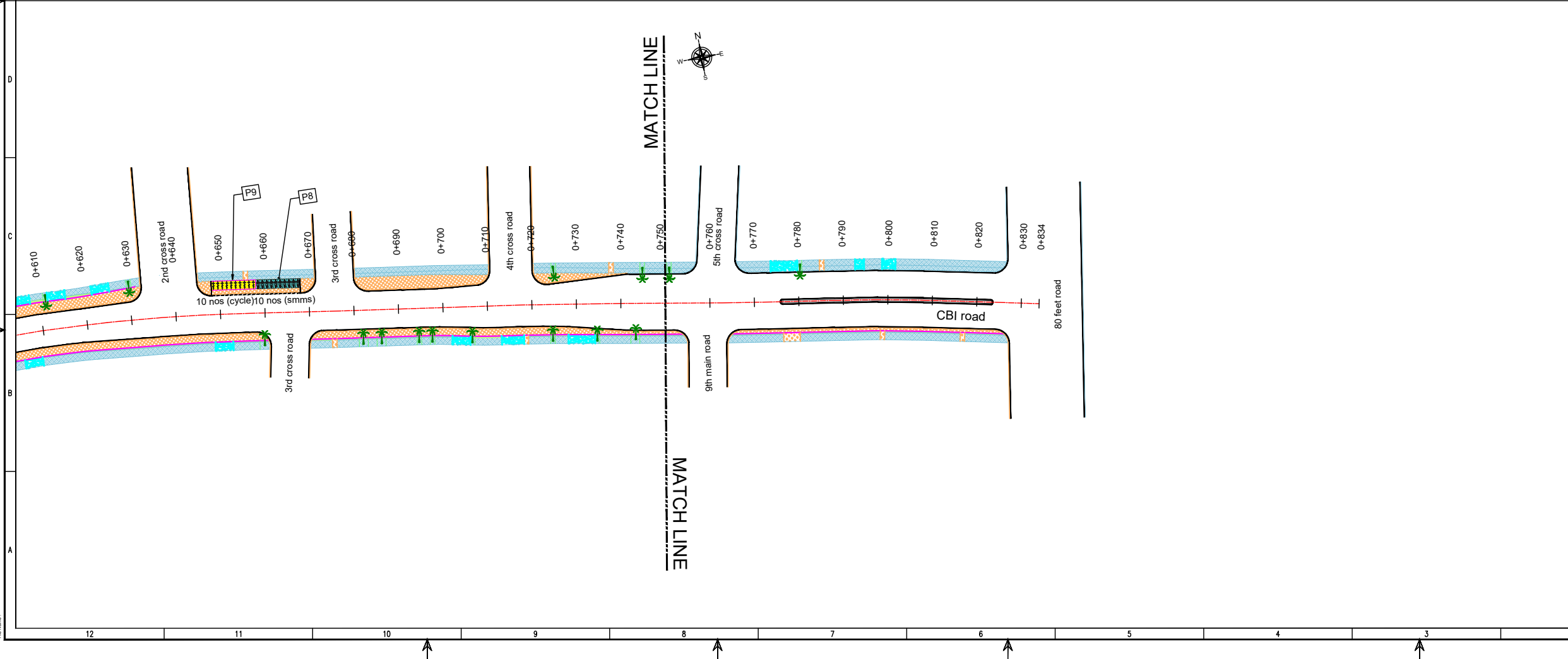


THIS DOCUMENT HAS BEEN PREPARED PURSUANT TO AND SUBJECT TO THE TERMS OF DULT. DULT ACCEPTS NO LIABILITY FOR ANY USE OF THIS DOCUMENT OR FOLLOWING DULT EXPRESS AGREEMENT TO SUCH USE OR ONLY FOR THE PURPOSES FOR WHICH IT WAS PREPARED.

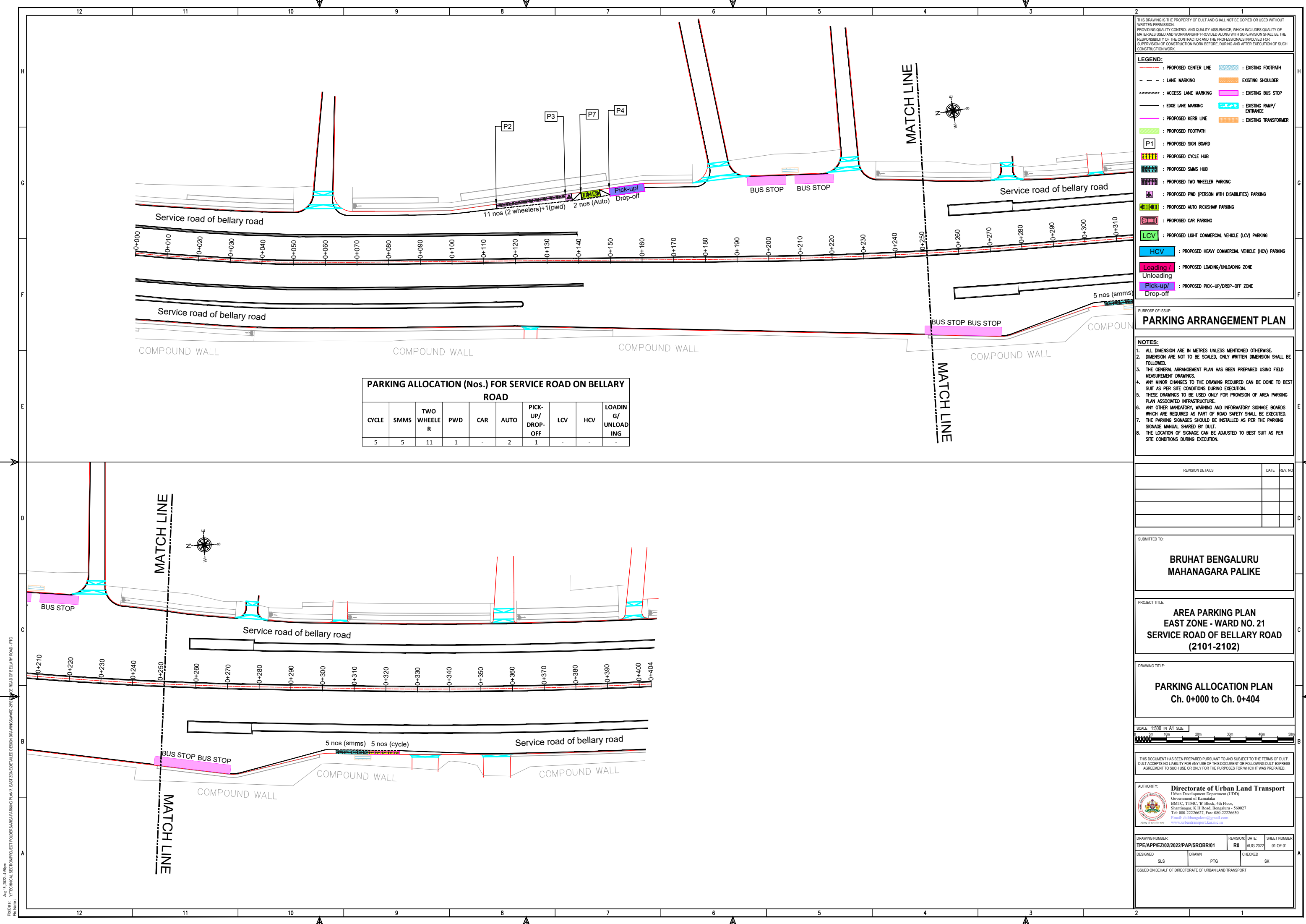
AUTHORITY:
Directorate of Urban Land Transport
Urban Development Department (UDD)
Government of Karnataka
BMTCL, TTMCL, 9th Block, 4th Floor,
Shantivanar, K H Road, Bengaluru - 560027
Tel: 080-2225627, Fax: 080-2225630
Email: dultbengaluru@gmail.com
www.urbantransport.kar.nic.in

DRAWING NUMBER:	REVISION:	DATE:	SHEET NUMBER:
TPE/APPEZ/02/2022/PAP/CBI/R/02	R0	AUG 2022	02 OF 02
DESIGNED:	DRAWN:	CHECKED:	
SLS	SKG	SK	

ISSUED ON BEHALF OF DIRECTORATE OF URBAN LAND TRANSPORT



Aug 18, 2022 - 5:14pm
 File Name: Z:\TECHNICAL SECTIONS\PROJECT FOLDER\BANGALURU AREA PARKING PLAN - EAST ZONE\DETAILED DESIGN DRAWING\WARD 20\CBI ROAD (2001-2002).BAG



PARKING ALLOCATION (Nos.) FOR SERVICE ROAD ON BELLARY ROAD

CYCLE	SMMS	TWO WHEELER	PWD	CAR	AUTO	PICK-UP/DROP-OFF	LCV	HCV	LOADING/UNLOADING
5	5	11	1	-	2	1	-	-	-

THIS DRAWING IS THE PROPERTY OF DULT AND SHALL NOT BE COPIED OR USED WITHOUT WRITTEN PERMISSION. PROVIDING QUALITY CONTROL AND QUALITY ASSURANCE, WHICH INCLUDES QUALITY OF MATERIALS USED AND WORKMANSHIP PROVIDED ALONG WITH SUPERVISION SHALL BE THE RESPONSIBILITY OF THE CONTRACTOR AND THE PROFESSIONALS INVOLVED FOR SUPERVISION OF CONSTRUCTION WORK BEFORE, DURING AND AFTER EXECUTION OF SUCH CONSTRUCTION WORK.

LEGEND:

- PROPOSED CENTER LINE
- EXISTING FOOTPATH
- LANE MARKING
- EXISTING SHOULDER
- ACCESS LANE MARKING
- EXISTING BUS STOP
- EDGE LANE MARKING
- EXISTING RAMP/ENTRANCE
- PROPOSED KERB LINE
- EXISTING TRANSFORMER
- PROPOSED FOOTPATH
- PROPOSED SIGN BOARD (P1)
- PROPOSED CYCLE HUB
- PROPOSED SMMS HUB
- PROPOSED TWO WHEELER PARKING
- PROPOSED PWD (PERSON WITH DISABILITIES) PARKING
- PROPOSED AUTO RICKSHAW PARKING
- PROPOSED CAR PARKING
- PROPOSED LIGHT COMMERCIAL VEHICLE (LCV) PARKING
- PROPOSED HEAVY COMMERCIAL VEHICLE (HCV) PARKING
- PROPOSED LOADING/UNLOADING ZONE
- PROPOSED PICK-UP/DROP-OFF ZONE

PURPOSE OF ISSUE: **PARKING ARRANGEMENT PLAN**

NOTES:

- ALL DIMENSION ARE IN METRES UNLESS MENTIONED OTHERWISE.
- DIMENSION ARE NOT TO BE SCALED, ONLY WRITTEN DIMENSION SHALL BE FOLLOWED.
- THE GENERAL ARRANGEMENT PLAN HAS BEEN PREPARED USING FIELD MEASUREMENT DRAWINGS.
- ANY MINOR CHANGES TO THE DRAWING REQUIRED CAN BE DONE TO BEST SUIT AS PER SITE CONDITIONS DURING EXECUTION.
- THESE DRAWINGS TO BE USED ONLY FOR PROVISION OF AREA PARKING PLAN ASSOCIATED INFRASTRUCTURE.
- ANY OTHER MANDATORY, WARNING AND INFORMATORY SIGNAGE BOARDS WHICH ARE REQUIRED AS PART OF ROAD SAFETY SHALL BE EXECUTED.
- THE PARKING SIGNAGES SHOULD BE INSTALLED AS PER THE PARKING SIGNAGE MANUAL, SHARED BY DULT.
- THE LOCATION OF SIGNAGE CAN BE ADJUSTED TO BEST SUIT AS PER SITE CONDITIONS DURING EXECUTION.

REVISION DETAILS	DATE	REV. NO.

SUBMITTED TO:

BRUHAT BENGALURU MAHANAGARA PALIKE

PROJECT TITLE:

**AREA PARKING PLAN
EAST ZONE - WARD NO. 21
SERVICE ROAD OF BELLARY ROAD
(2101-2102)**

DRAWING TITLE:

**PARKING ALLOCATION PLAN
Ch. 0+000 to Ch. 0+404**



THIS DOCUMENT HAS BEEN PREPARED PURSUANT TO AND SUBJECT TO THE TERMS OF DULT. DULT ACCEPTS NO LIABILITY FOR ANY USE OF THIS DOCUMENT OR FOLLOWING DULT EXPRESS AGREEMENT TO SUCH USE OR ONLY FOR THE PURPOSES FOR WHICH IT WAS PREPARED.

AUTHORITY: **Directorate of Urban Land Transport**
Urban Development Department (UDD)
Government of Karnataka
BMTC, TTMC, 19 Block, 4th Floor,
Shantinagar, K H Road, Bengaluru - 560027
Tel: 080-22226627, Fax: 080-22226630
Email: dult@bengaluru.gov.in
www.urbantransport.kar.nic.in

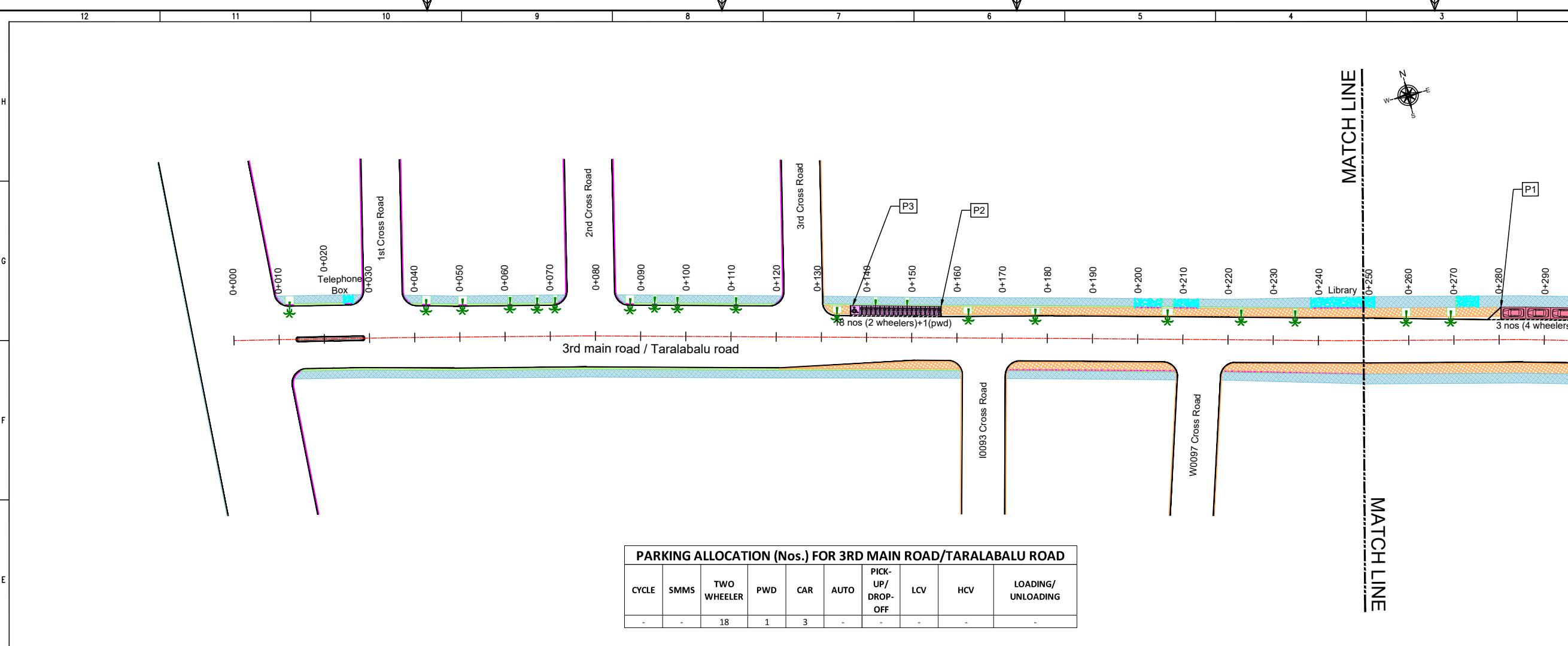
DRAWING NUMBER	REVISION	DATE	SHEET NUMBER
TPE/APPEZ/02/2022/PAP/SROBR/01	R0	AUG 2022	01 OF 01

DESIGNED	DRAWN	CHECKED
SLS	PTG	SK

ISSUED ON BEHALF OF DIRECTORATE OF URBAN LAND TRANSPORT

Aug 18, 2022 - 4:56pm
 PLOT NO: VITECHNICAL SECTION/PROJECT TOLUERSHARA PARKING PLANT, EAST ZONE/Detailed DESIGN DRAWING/NO.2101/2102/SERVICE ROAD OF BELLARY ROAD - P10
 FILE NAME:

Aug 19, 2022 - 11:08am
 P:\2\21\TECHNICAL SECTION\PROJECT TOLERABLES\AREA PARKING PLAN - EAST ZONE\DETAILED DESIGN DRAWINGS\WARD-46\3RD MAIN ROAD (601-4602)\AC



PARKING ALLOCATION (Nos.) FOR 3RD MAIN ROAD/TARALABALU ROAD

CYCLE	SMMS	TWO WHEELER	PWD	CAR	AUTO	PICK-UP/DROP-OFF	LCV	HCV	LOADING/UNLOADING
-	-	18	1	3	-	-	-	-	-

THIS DRAWING IS THE PROPERTY OF DULT AND SHALL NOT BE COPIED OR USED WITHOUT WRITTEN PERMISSION. PROVIDING QUALITY CONTROL AND QUALITY ASSURANCE, WHICH INCLUDES QUALITY OF MATERIALS USED AND WORKMANSHIP PROVIDED ALONG WITH SUPERVISION SHALL BE THE RESPONSIBILITY OF THE CONTRACTOR AND THE PROFESSIONALS INVOLVED FOR THE SUPERVISION OF CONSTRUCTION WORK BEFORE, DURING AND AFTER EXECUTION OF SUCH CONSTRUCTION WORK.

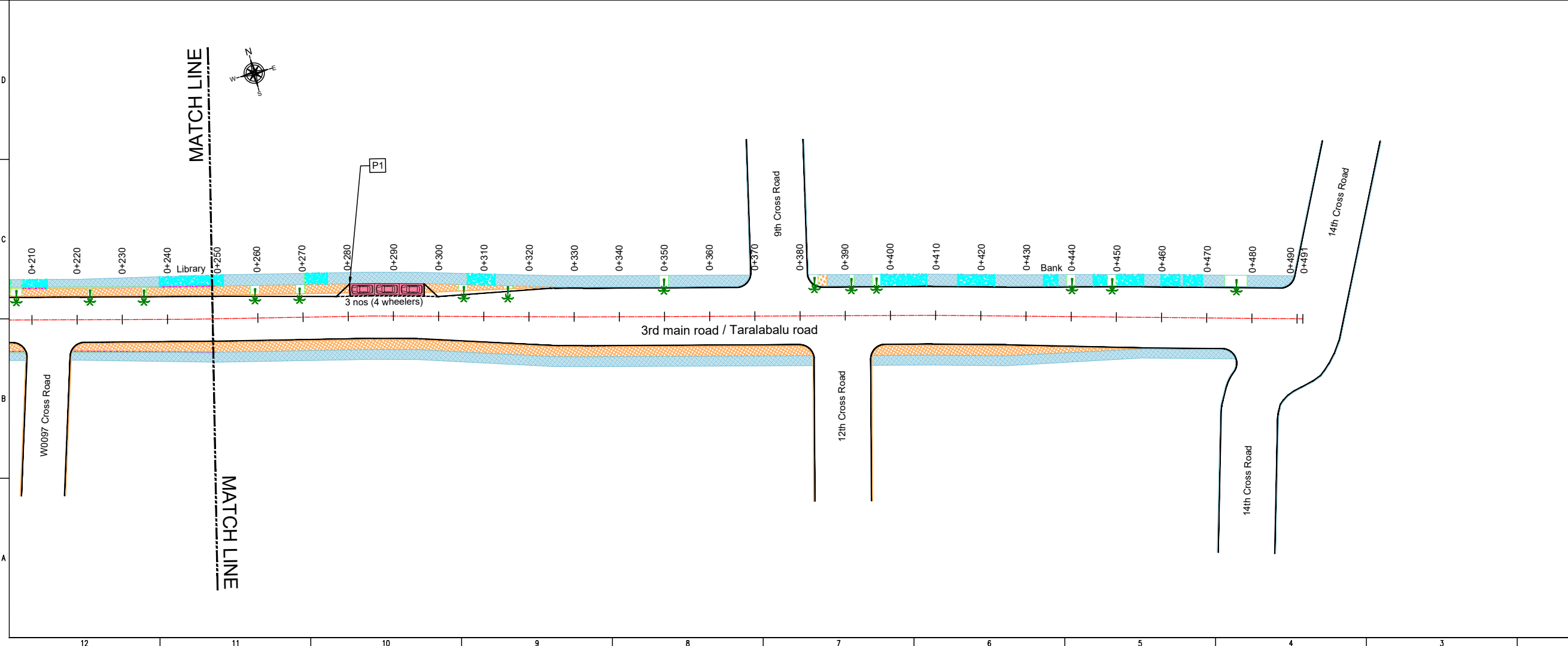
LEGEND:

- - - : PROPOSED CENTER LINE
- - - : LANE MARKING
- - - : ACCESS LANE MARKING
- : EDGE LANE MARKING
- : PROPOSED KERB LINE
- : PROPOSED FOOTPATH
- P1 : PROPOSED SIGN BOARD
- : PROPOSED CYCLE HUB
- : PROPOSED SMMS HUB
- : PROPOSED TWO WHEELER PARKING
- : PROPOSED PWD (PERSON WITH DISABILITIES) PARKING
- : PROPOSED AUTO RICKSHAW PARKING
- : PROPOSED CAR PARKING
- : PROPOSED LIGHT COMMERCIAL VEHICLE (LCV) PARKING
- : PROPOSED HEAVY COMMERCIAL VEHICLE (HCV) PARKING
- : PROPOSED LOADING/UNLOADING ZONE
- : PROPOSED PICK-UP/DROP-OFF ZONE
- : EXISTING FOOTPATH
- : EXISTING SHOULDER
- : EXISTING BUS STOP
- : EXISTING RAMP/ENTRANCE
- : EXISTING TRANSFORMER

PURPOSE OF ISSUE:
PARKING ARRANGEMENT PLAN

NOTES:

- ALL DIMENSION ARE IN METRES UNLESS MENTIONED OTHERWISE.
- DIMENSION ARE NOT TO BE SCALED, ONLY WRITTEN DIMENSION SHALL BE FOLLOWED.
- THE GENERAL ARRANGEMENT PLAN HAS BEEN PREPARED USING FIELD MEASUREMENT DRAWINGS.
- ANY MINOR CHANGES TO THE DRAWING REQUIRED CAN BE DONE TO BEST SUIT AS PER SITE CONDITIONS DURING EXECUTION.
- THESE DRAWINGS TO BE USED ONLY FOR PROVISION OF AREA PARKING PLAN ASSOCIATED INFRASTRUCTURE.
- ANY OTHER MANDATORY, WARNING AND INFORMATORY SIGNAGE BOARDS WHICH ARE REQUIRED AS PART OF ROAD SAFETY SHALL BE EXECUTED.
- THE PARKING SIGNAGES SHOULD BE INSTALLED AS PER THE PARKING SIGNAGE MANUAL, SHARED BY DULT.
- THE LOCATION OF SIGNAGE CAN BE ADJUSTED TO BEST SUIT AS PER SITE CONDITIONS DURING EXECUTION.



REVISION DETAILS	DATE	REV. NO.

SUBMITTED TO:
BRUHAT BENGALURU MAHANAGARA PALIKE

PROJECT TITLE:
AREA PARKING PLAN EAST ZONE - WARD NO. 46 3RD MAIN ROAD / TARALABALU ROAD (4601-4602)

DRAWING TITLE:
PARKING ALLOCATION PLAN Ch. 0+000 to Ch. 0+491

SCALE: 1:500 IN A1 SIZE

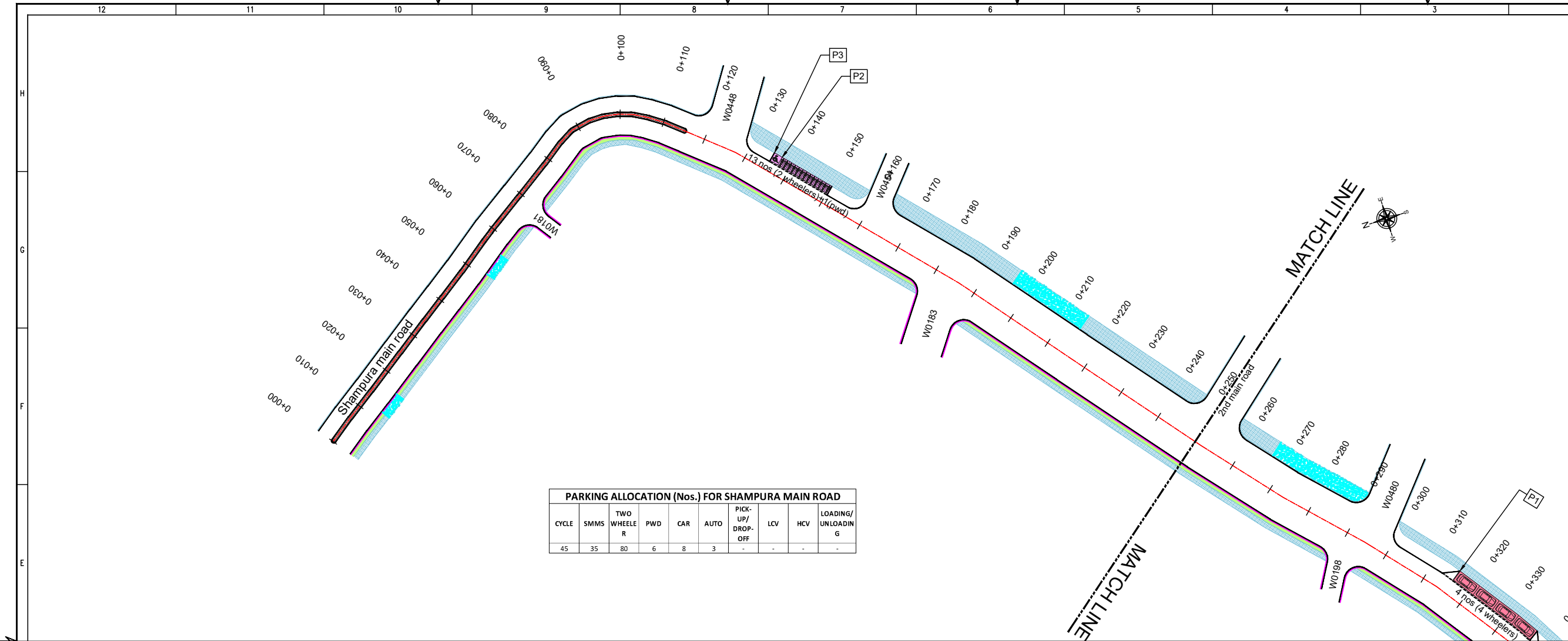
THIS DOCUMENT HAS BEEN PREPARED PURSUANT TO AND SUBJECT TO THE TERMS OF DULT. DULT ACCEPTS NO LIABILITY FOR ANY USE OF THIS DOCUMENT OR FOLLOWING DULT EXPRESS AGREEMENT TO SUCH USE OR ONLY FOR THE PURPOSES FOR WHICH IT WAS PREPARED.

AUTHORITY:
Directorate of Urban Land Transport
 Urban Development Department (UDD)
 Government of Karnataka
 BMTCL, TTMCL, B Block, 4th Floor,
 Shantinagar, K H Road, Bengaluru - 560027
 Tel: 080-22226627, Fax: 080-22226630
 Email: dult@urbanlandtransport.gov.in
 www.urbanlandtransport.kar.nic.in

DRAWING NUMBER:	REVISION:	DATE:	SHEET NUMBER:
TPE/APPEZ/02/2022/PAP/3MR/01	R0	AUG 2022	01 OF 01

DESIGNED:	DRAWN:	CHECKED:
PS	AC	SK

ISSUED ON BEHALF OF DIRECTORATE OF URBAN LAND TRANSPORT



CYCLE	SMMS	TWO WHEELER	PWD	CAR	AUTO	PICK-UP/DROP-OFF	LCV	HCV	LOADING/UNLOADING
45	35	80	6	8	3	-	-	-	-

THIS DRAWING IS THE PROPERTY OF DULT AND SHALL NOT BE COPIED OR USED WITHOUT WRITTEN PERMISSION. PROVIDING QUALITY CONTROL AND QUALITY ASSURANCE, WHICH INCLUDES QUALITY OF MATERIALS USED AND WORKMANSHIP PROVIDED ALONG WITH SUPERVISION SHALL BE THE RESPONSIBILITY OF THE CONTRACTOR AND THE PROFESSIONALS INVOLVED FOR SUPERVISION OF CONSTRUCTION WORK BEFORE, DURING AND AFTER EXECUTION OF SUCH CONSTRUCTION WORK.

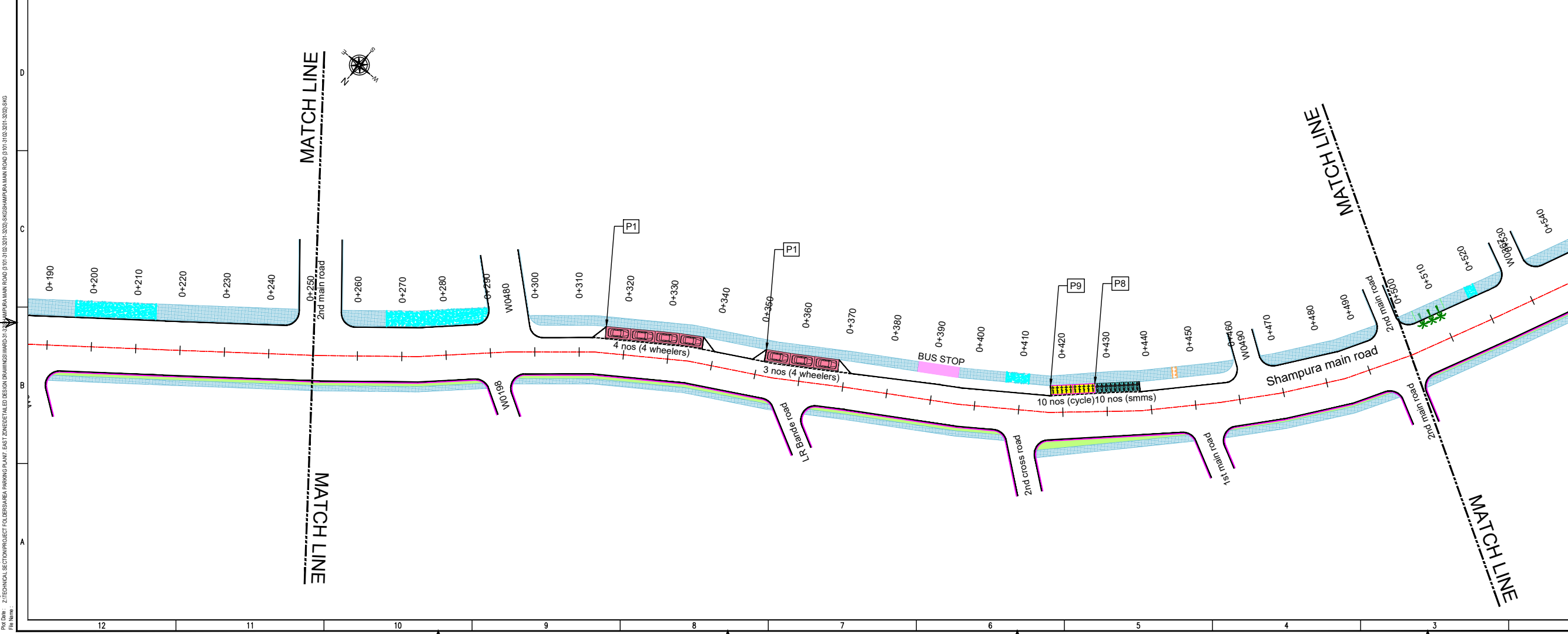
LEGEND:

- PROPOSED CENTER LINE
- EXISTING FOOTPATH
- LANE MARKING
- EXISTING SHOULDER
- ACCESS LANE MARKING
- EXISTING BUS STOP
- EDGE LANE MARKING
- EXISTING RAMP/ENTRANCE
- PROPOSED KERB LINE
- EXISTING TRANSFORMER
- PROPOSED FOOTPATH
- PROPOSED SIGN BOARD (P1)
- PROPOSED CYCLE HUB
- PROPOSED SMMS HUB
- PROPOSED TWO WHEELER PARKING
- PROPOSED PWD (PERSON WITH DISABILITIES) PARKING
- PROPOSED AUTO RICKSHAW PARKING
- PROPOSED CAR PARKING
- PROPOSED LIGHT COMMERCIAL VEHICLE (LCV) PARKING
- PROPOSED HEAVY COMMERCIAL VEHICLE (HCV) PARKING
- PROPOSED LOADING/UNLOADING ZONE
- PROPOSED PICK-UP/DROP-OFF ZONE

PARKING ARRANGEMENT PLAN

NOTES:

- ALL DIMENSION ARE IN METRES UNLESS MENTIONED OTHERWISE.
- DIMENSION ARE NOT TO BE SCALED, ONLY WRITTEN DIMENSION SHALL BE FOLLOWED.
- THE GENERAL ARRANGEMENT PLAN HAS BEEN PREPARED USING FIELD MEASUREMENT DRAWINGS.
- ANY MINOR CHANGES TO THE DRAWING REQUIRED CAN BE DONE TO BEST SUIT AS PER SITE CONDITIONS DURING EXECUTION.
- THESE DRAWINGS TO BE USED ONLY FOR PROVISION OF AREA PARKING PLAN ASSOCIATED INFRASTRUCTURE.
- ANY OTHER MANDATORY, WARNING AND INFORMATORY SIGNAGE BOARDS WHICH ARE REQUIRED AS PART OF ROAD SAFETY SHALL BE EXECUTED.
- THE PARKING SIGNAGES SHOULD BE INSTALLED AS PER THE PARKING SIGNAGE MANUAL, SHARED BY DULT.
- THE LOCATION OF SIGNAGE CAN BE ADJUSTED TO BEST SUIT AS PER SITE CONDITIONS DURING EXECUTION.



REVISION DETAILS	DATE	REV. NO.

SUBMITTED TO:

BRUHAT BENGALURU MAHANAGARA PALIKE

PROJECT TITLE:

AREA PARKING PLAN EAST ZONE - WARD NO. 31-32 SHAMPURA MAIN ROAD (3101-3102-3201-3202)

DRAWING TITLE:

PARKING ALLOCATION PLAN Ch. 0+000 to Ch. 0+500

SCALE: 1:500 IN A1 SIZE

THIS DOCUMENT HAS BEEN PREPARED PURSUANT TO AND SUBJECT TO THE TERMS OF DULT. DULT ACCEPTS NO LIABILITY FOR ANY USE OF THIS DOCUMENT OR FOLLOWING DULT EXPRESS AGREEMENT TO SUCH USE OR ONLY FOR THE PURPOSES FOR WHICH IT WAS PREPARED.

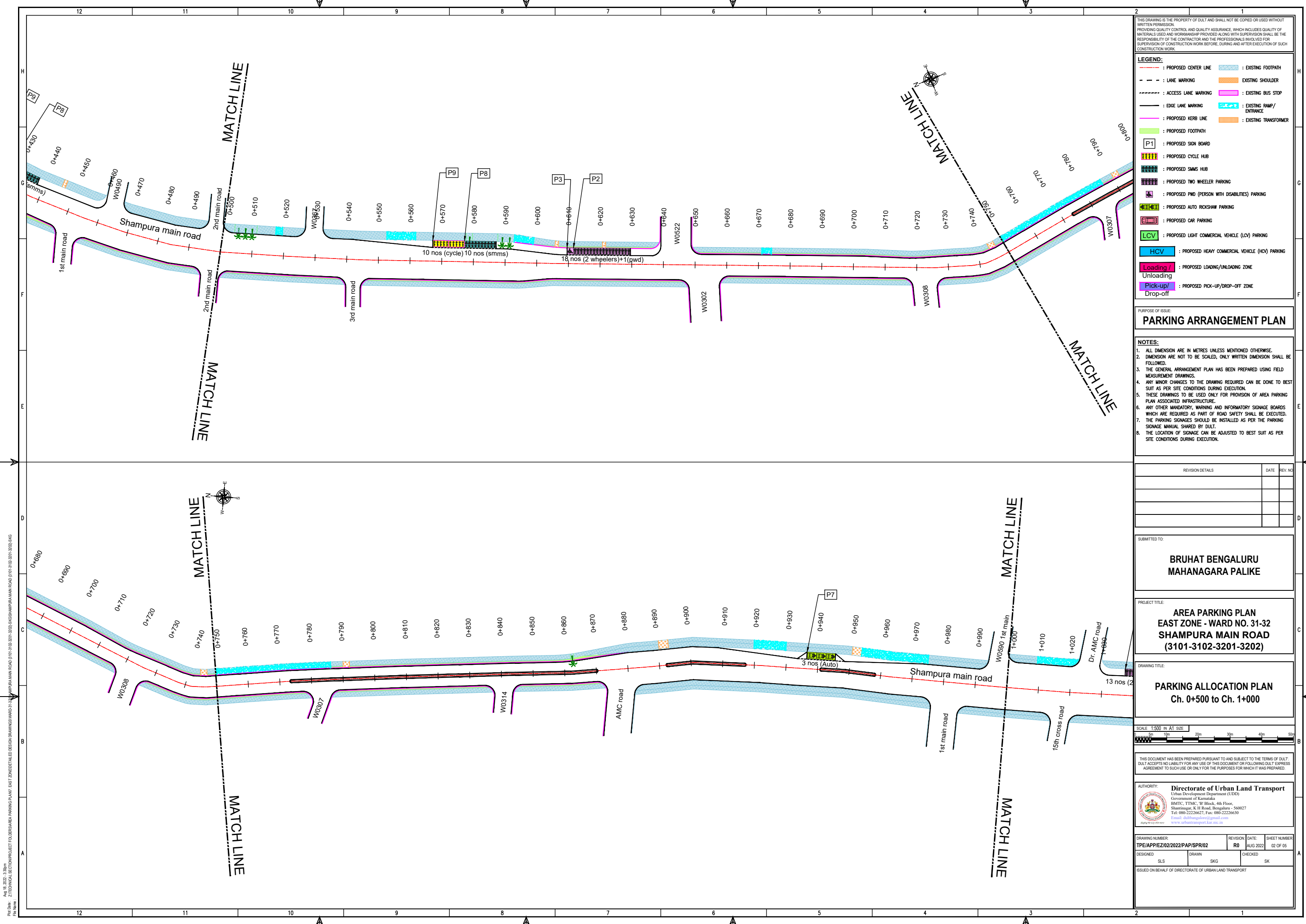
AUTHORITY: Directorate of Urban Land Transport
Urban Development Department (UDD)
Government of Karnataka
BMTCL, TTCMC, 19 Block, 4th Floor,
Shantinagar, K H Road, Bengaluru - 560027
Tel: 080-22226627, Fax: 080-22226630
Email: dult@bmtcl.gov.in, www.dult.gov.in

DRAWING NUMBER	REVISION	DATE	SHEET NUMBER
TPE/APPIEZ/02/2022/PAP/SPMR/01	RO	AUG 2022	01 OF 05

DESIGNED	DRAWN	CHECKED
SLS	SKG	SK

ISSUED ON BEHALF OF DIRECTORATE OF URBAN LAND TRANSPORT

Aug 18, 2022 - 3:36pm
 PLOT NO: 27
 PROJECT: TOLLFREE PARKING PLAN - EAST ZONE
 DRAWING NO: 3101-3102-3201-3202-SK
 FILE NAME:



THIS DRAWING IS THE PROPERTY OF DULT AND SHALL NOT BE COPIED OR USED WITHOUT WRITTEN PERMISSION. PROVIDING QUALITY CONTROL AND QUALITY ASSURANCE, WHICH INCLUDES QUALITY OF MATERIALS USED AND WORKMANSHIP PROVIDED ALONG WITH SUPERVISION SHALL BE THE RESPONSIBILITY OF THE CONTRACTOR AND THE PROFESSIONALS INVOLVED FOR THE SUPERVISION OF CONSTRUCTION WORK BEFORE, DURING AND AFTER EXECUTION OF SUCH CONSTRUCTION WORK.

LEGEND:

- : PROPOSED CENTER LINE
- : LANE MARKING
- : ACCESS LANE MARKING
- : EDGE LANE MARKING
- : PROPOSED KERB LINE
- : PROPOSED FOOTPATH
- : PROPOSED SIGN BOARD
- : PROPOSED CYCLE HUB
- : PROPOSED SAMS HUB
- : PROPOSED TWO WHEELER PARKING
- : PROPOSED PWD (PERSON WITH DISABILITIES) PARKING
- : PROPOSED AUTO RICKSHAW PARKING
- : PROPOSED CAR PARKING
- : PROPOSED LIGHT COMMERCIAL VEHICLE (LCV) PARKING
- : PROPOSED HEAVY COMMERCIAL VEHICLE (HCV) PARKING
- : PROPOSED LOADING/UNLOADING ZONE
- : PROPOSED PICK-UP/DROP-OFF ZONE
- : EXISTING FOOTPATH
- : EXISTING SHOULDER
- : EXISTING BUS STOP
- : EXISTING RAMP/ENTRANCE
- : EXISTING TRANSFORMER

PURPOSE OF ISSUE:
PARKING ARRANGEMENT PLAN

NOTES:

- ALL DIMENSION ARE IN METRES UNLESS MENTIONED OTHERWISE.
- DIMENSION ARE NOT TO BE SCALED, ONLY WRITTEN DIMENSION SHALL BE FOLLOWED.
- THE GENERAL ARRANGEMENT PLAN HAS BEEN PREPARED USING FIELD MEASUREMENT DRAWINGS.
- ANY MINOR CHANGES TO THE DRAWING REQUIRED CAN BE DONE TO BEST SUIT AS PER SITE CONDITIONS DURING EXECUTION.
- THESE DRAWINGS TO BE USED ONLY FOR PROVISION OF AREA PARKING PLAN ASSOCIATED INFRASTRUCTURE.
- ANY OTHER MANDATORY, WARNING AND INFORMATORY SIGNAGE BOARDS WHICH ARE REQUIRED AS PART OF ROAD SAFETY SHALL BE EXECUTED.
- THE PARKING SIGNAGES SHOULD BE INSTALLED AS PER THE PARKING SIGNAGE MANUAL SHARED BY DULT.
- THE LOCATION OF SIGNAGE CAN BE ADJUSTED TO BEST SUIT AS PER SITE CONDITIONS DURING EXECUTION.

REVISION DETAILS	DATE	REV. NO

SUBMITTED TO:
BRUHAT BENGALURU MAHANAGARA PALIKE

PROJECT TITLE:
AREA PARKING PLAN EAST ZONE - WARD NO. 31-32 SHAMPURA MAIN ROAD (3101-3102-3201-3202)

DRAWING TITLE:
PARKING ALLOCATION PLAN Ch. 0+500 to Ch. 1+000



THIS DOCUMENT HAS BEEN PREPARED PURSUANT TO AND SUBJECT TO THE TERMS OF DULT. DULT ACCEPTS NO LIABILITY FOR ANY USE OF THIS DOCUMENT OR FOLLOWING DULT EXPRESS AGREEMENT TO SUCH USE OR ONLY FOR THE PURPOSES FOR WHICH IT WAS PREPARED.

AUTHORITY:
Directorate of Urban Land Transport
 Urban Development Department (UDD)
 Government of Karnataka
 BMTCL, TTMC, 19 Block, 4th Floor,
 Shantinagar, K H Road, Bengaluru - 560027
 Tel: 080-22226627, Fax: 080-22226630
 Email: dult@bmtcl.gov.in, dult@ttmc.gov.in
 www.urbantransport.kar.nic.in

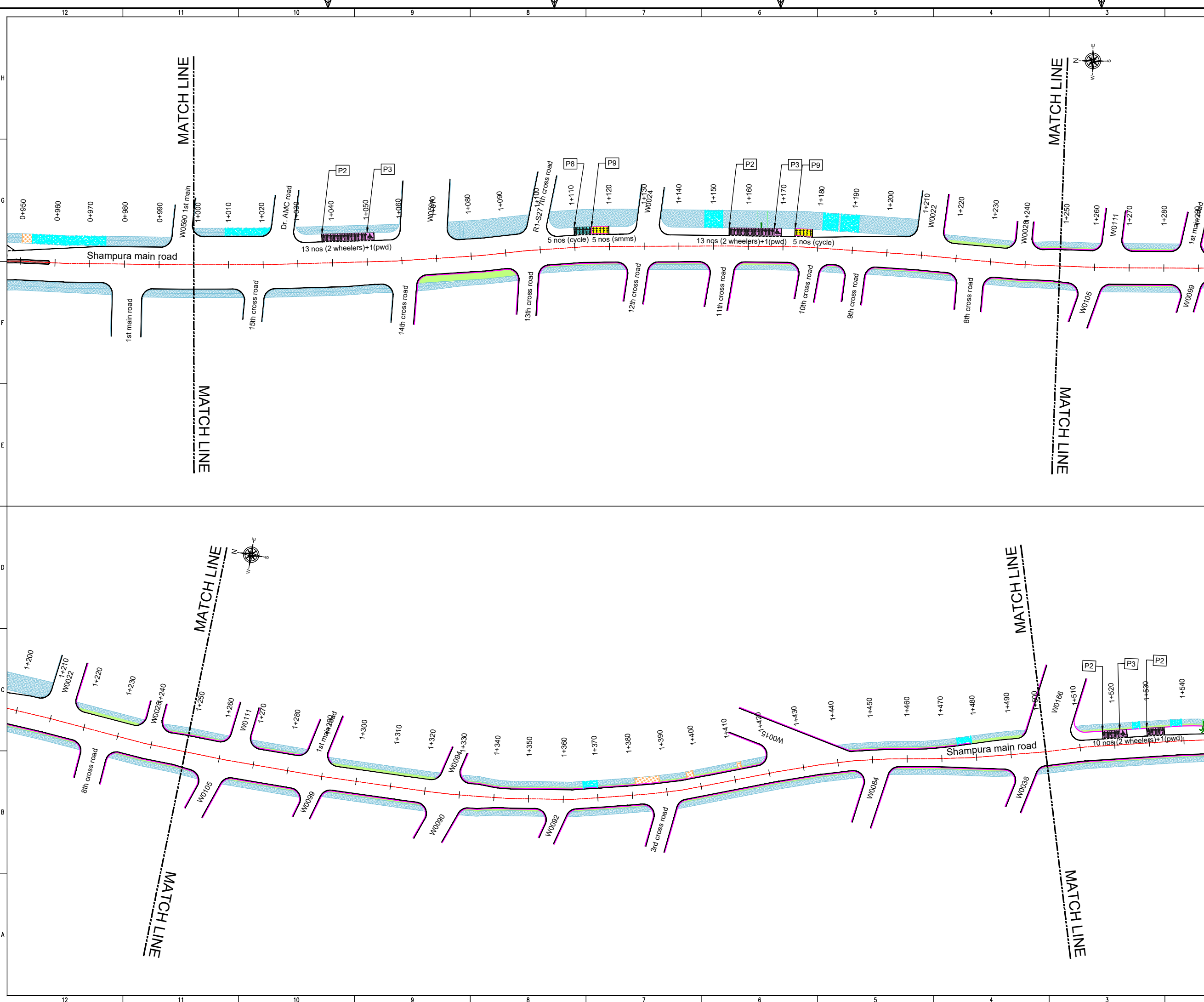
DRAWING NUMBER	REVISION	DATE	SHEET NUMBER
TPE/APPIEZ/02/2022/PAP/SPR/02	R0	AUG 2022	02 OF 05

DESIGNED	DRAWN	CHECKED
SLS	SKG	SK

ISSUED ON BEHALF OF DIRECTORATE OF URBAN LAND TRANSPORT

Aug 18, 2022 - 3.30pm
 File Name: Z:\TECHNICAL SECTION\PROJECT TOLUBENARA PARKING PLANT - EAST CONDOTTED\A1 DESIGN DRAWINGS\WARD-31-32\SHAMPURA MAIN ROAD (3101-3102-3201-3202)-SKG

Aug 18, 2022 - 3.36m
 PLOT NO: 27
 PROJECT TITLE: SHAMPURA MAIN ROAD (3101-3102-3201-3202) SHAMPURA MAIN ROAD (3101-3102-3201-3202) SKG
 DRAWING TITLE: EAST ZONE - WARD NO. 31-32 SHAMPURA MAIN ROAD (3101-3102-3201-3202) SKG
 SCALE: 1:500 IN A1 SIZE



THIS DRAWING IS THE PROPERTY OF DULT AND SHALL NOT BE COPIED OR USED WITHOUT WRITTEN PERMISSION.
 PROVIDING QUALITY CONTROL AND QUALITY ASSURANCE, WHICH INCLUDES QUALITY OF MATERIALS USED AND WORKMANSHIP PROVIDED ALONG WITH SUPERVISION SHALL BE THE RESPONSIBILITY OF THE CONTRACTOR AND THE PROFESSIONALS INVOLVED FOR SUPERVISION OF CONSTRUCTION WORK BEFORE, DURING AND AFTER EXECUTION OF SUCH CONSTRUCTION WORK.

LEGEND:

- PROPOSED CENTER LINE
- EXISTING FOOTPATH
- LANE MARKING
- EXISTING SHOULDER
- ACCESS LANE MARKING
- EXISTING BUS STOP
- EDGE LANE MARKING
- EXISTING RAMP/ENTRANCE
- PROPOSED KERB LINE
- EXISTING TRANSFORMER
- PROPOSED FOOTPATH
- PROPOSED SIGN BOARD
- PROPOSED CYCLE HUB
- PROPOSED SAMS HUB
- PROPOSED TWO WHEELER PARKING
- PROPOSED PWD (PERSON WITH DISABILITIES) PARKING
- PROPOSED AUTO RICKSHAW PARKING
- PROPOSED CAR PARKING
- PROPOSED LIGHT COMMERCIAL VEHICLE (LCV) PARKING
- PROPOSED HEAVY COMMERCIAL VEHICLE (HCV) PARKING
- PROPOSED LOADING/UNLOADING ZONE
- PROPOSED PICK-UP/DROP-OFF ZONE

PARKING ARRANGEMENT PLAN

NOTES:

- ALL DIMENSION ARE IN METRES UNLESS MENTIONED OTHERWISE.
- DIMENSION ARE NOT TO BE SCALED, ONLY WRITTEN DIMENSION SHALL BE FOLLOWED.
- THE GENERAL ARRANGEMENT PLAN HAS BEEN PREPARED USING FIELD MEASUREMENT DRAWINGS.
- ANY MINOR CHANGES TO THE DRAWING REQUIRED CAN BE DONE TO BEST SUIT AS PER SITE CONDITIONS DURING EXECUTION.
- THESE DRAWINGS TO BE USED ONLY FOR PROVISION OF AREA PARKING PLAN ASSOCIATED INFRASTRUCTURE.
- ANY OTHER MANDATORY, WARNING AND INFORMATORY SIGNAGE BOARDS WHICH ARE REQUIRED AS PART OF ROAD SAFETY SHALL BE EXECUTED.
- THE PARKING SIGNAGES SHOULD BE INSTALLED AS PER THE PARKING SIGNAGE MANUAL, SHARED BY DULT.
- THE LOCATION OF SIGNAGE CAN BE ADJUSTED TO BEST SUIT AS PER SITE CONDITIONS DURING EXECUTION.

REVISION DETAILS	DATE	REV. NO.

SUBMITTED TO:

BRUHAT BENGALURU MAHANAGARA PALIKE

PROJECT TITLE:

AREA PARKING PLAN EAST ZONE - WARD NO. 31-32 SHAMPURA MAIN ROAD (3101-3102-3201-3202)

DRAWING TITLE:

PARKING ALLOCATION PLAN Ch. 1+000 to Ch. 1+500



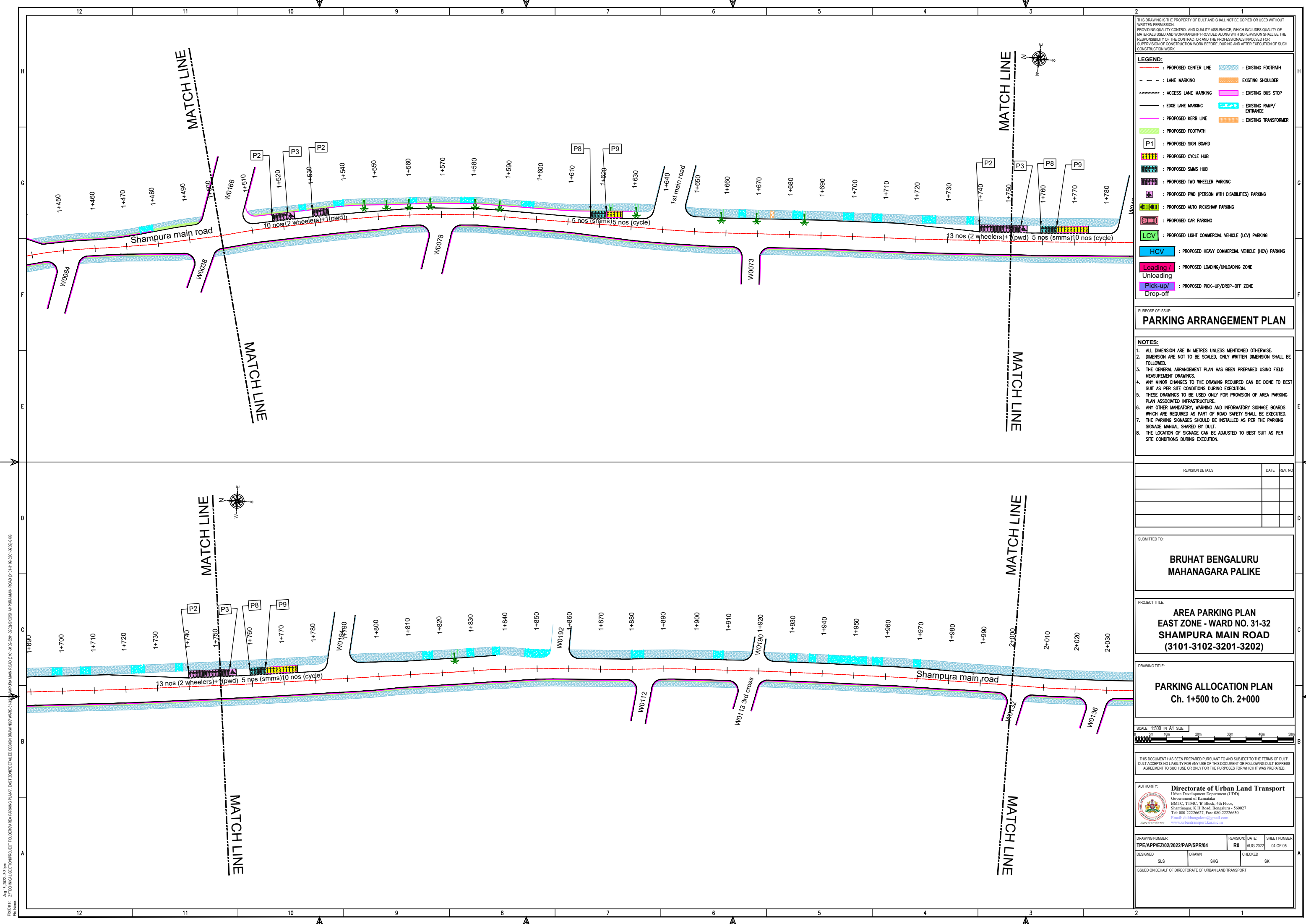
THIS DOCUMENT HAS BEEN PREPARED PURSUANT TO AND SUBJECT TO THE TERMS OF DULT. DULT ACCEPTS NO LIABILITY FOR ANY USE OF THIS DOCUMENT OR FOLLOWING DULT EXPRESS AGREEMENT TO SUCH USE OR ONLY FOR THE PURPOSES FOR WHICH IT WAS PREPARED.

AUTHORITY: Directorate of Urban Land Transport
 Urban Development Department (UDD)
 Government of Karnataka
 BMTCL, TTMC, B Block, 4th Floor,
 Shantinagar, K H Road, Bengaluru - 560027
 Tel: 080-22226627, Fax: 080-22226630
 Email: dult@bmtcl.com, dult@ttmc.com, www.urbantransport.kar.nic.in

DRAWING NUMBER	REVISION	DATE	SHEET NUMBER
TPE/APPIEZ/02/2022/PAP/SPR/03	R0	AUG 2022	03 OF 05

DESIGNED: SLS
 DRAWN: SKG
 CHECKED: SK

ISSUED ON BEHALF OF DIRECTORATE OF URBAN LAND TRANSPORT



THIS DRAWING IS THE PROPERTY OF DULT AND SHALL NOT BE COPIED OR USED WITHOUT WRITTEN PERMISSION.
 PROVIDING QUALITY CONTROL AND QUALITY ASSURANCE, WHICH INCLUDES QUALITY OF MATERIALS USED AND WORKMANSHIP PROVIDED ALONG WITH SUPERVISION SHALL BE THE RESPONSIBILITY OF THE CONTRACTOR AND THE PROFESSIONALS INVOLVED FOR SUPERVISION OF CONSTRUCTION WORK BEFORE, DURING AND AFTER EXECUTION OF SUCH CONSTRUCTION WORK.

LEGEND:

- - - : PROPOSED CENTER LINE
- - - : LANE MARKING
- - - : ACCESS LANE MARKING
- - - : EDGE LANE MARKING
- - - : PROPOSED KERB LINE
- ▭ : PROPOSED FOOTPATH
- ▭ : PROPOSED SIGN BOARD
- ▭ : PROPOSED CYCLE HUB
- ▭ : PROPOSED SAMS HUB
- ▭ : PROPOSED TWO WHEELER PARKING
- ▭ : PROPOSED PWD (PERSON WITH DISABILITIES) PARKING
- ▭ : PROPOSED AUTO RICKSHAW PARKING
- ▭ : PROPOSED CAR PARKING
- ▭ : PROPOSED LIGHT COMMERCIAL VEHICLE (LCV) PARKING
- ▭ : PROPOSED HEAVY COMMERCIAL VEHICLE (HCV) PARKING
- ▭ : PROPOSED LOADING/UNLOADING ZONE
- ▭ : PROPOSED PICK-UP/DROP-OFF ZONE
- ▭ : EXISTING FOOTPATH
- ▭ : EXISTING SHOULDER
- ▭ : EXISTING BUS STOP
- ▭ : EXISTING RAMP/ENTRANCE
- ▭ : EXISTING TRANSFORMER

PARKING ARRANGEMENT PLAN

NOTES:

- ALL DIMENSION ARE IN METRES UNLESS MENTIONED OTHERWISE.
- DIMENSION ARE NOT TO BE SCALED, ONLY WRITTEN DIMENSION SHALL BE FOLLOWED.
- THE GENERAL ARRANGEMENT PLAN HAS BEEN PREPARED USING FIELD MEASUREMENT DRAWINGS.
- ANY MINOR CHANGES TO THE DRAWING REQUIRED CAN BE DONE TO BEST SUIT AS PER SITE CONDITIONS DURING EXECUTION.
- THESE DRAWINGS TO BE USED ONLY FOR PROVISION OF AREA PARKING PLAN ASSOCIATED INFRASTRUCTURE.
- ANY OTHER MANDATORY, WARNING AND INFORMATORY SIGNAGE BOARDS WHICH ARE REQUIRED AS PART OF ROAD SAFETY SHALL BE EXECUTED.
- THE PARKING SIGNAGES SHOULD BE INSTALLED AS PER THE PARKING SIGNAGE MANUAL SHARED BY DULT.
- THE LOCATION OF SIGNAGE CAN BE ADJUSTED TO BEST SUIT AS PER SITE CONDITIONS DURING EXECUTION.

REVISION DETAILS	DATE	REV. NO.

SUBMITTED TO:

BRUHAT BENGALURU MAHANAGARA PALIKE

PROJECT TITLE:

**AREA PARKING PLAN
 EAST ZONE - WARD NO. 31-32
 SHAMPURA MAIN ROAD
 (3101-3102-3201-3202)**

DRAWING TITLE:

**PARKING ALLOCATION PLAN
 Ch. 1+500 to Ch. 2+000**



THIS DOCUMENT HAS BEEN PREPARED PURSUANT TO AND SUBJECT TO THE TERMS OF DULT. DULT ACCEPTS NO LIABILITY FOR ANY USE OF THIS DOCUMENT OR FOLLOWING DULT EXPRESS AGREEMENT TO SUCH USE OR ONLY FOR THE PURPOSES FOR WHICH IT WAS PREPARED.

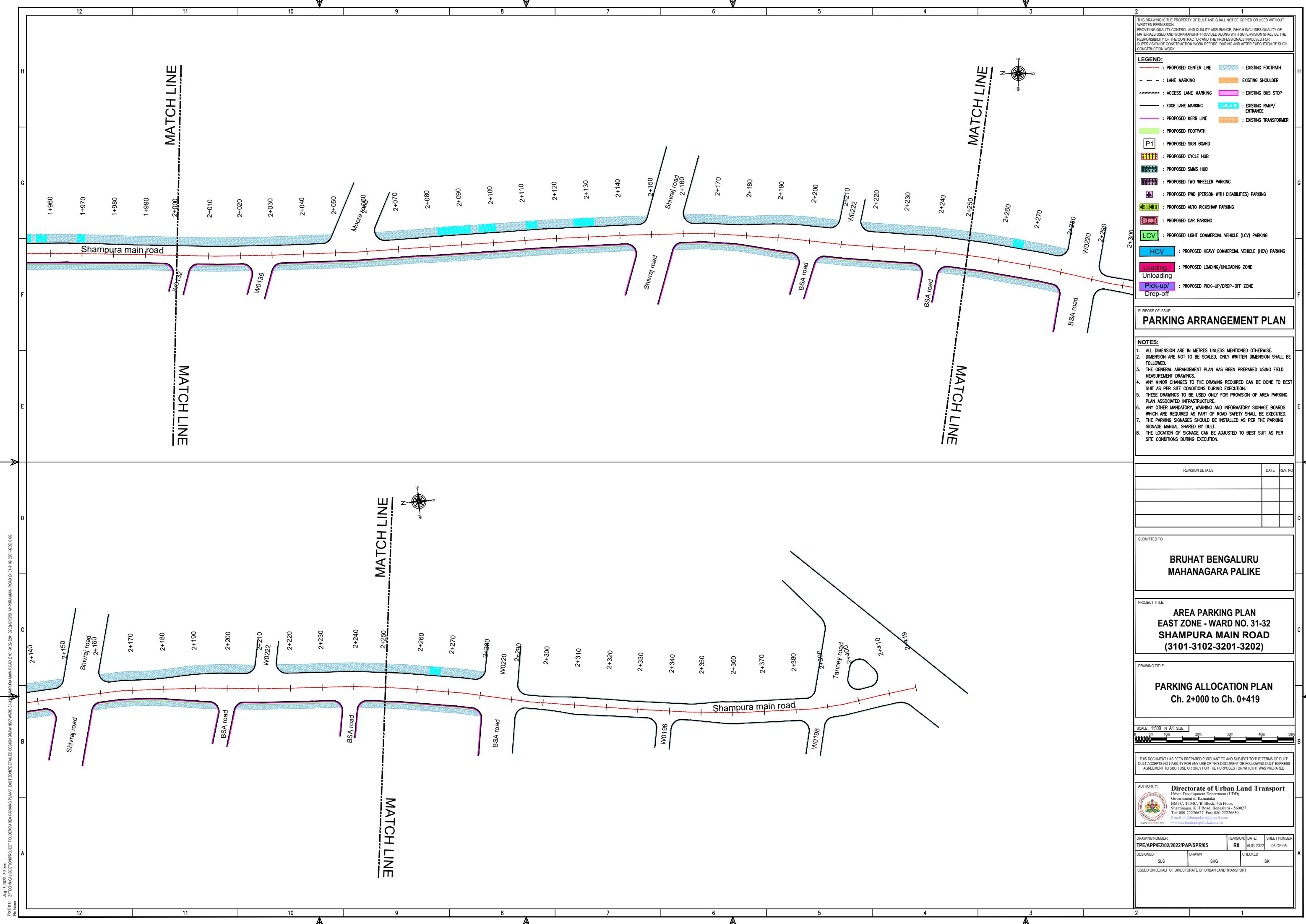
AUTHORITY:

Directorate of Urban Land Transport
 Urban Development Department (UDD)
 Government of Karnataka
 BMTC, TTMC, B Block, 4th Floor,
 Shantinagar, K H Road, Bengaluru - 560027
 Tel: 080-22226627, Fax: 080-22226630
 Email: du@bmtc.gov.in, du@ttmc.gov.in, du@ultrn.gov.in
 www.ultrn.gov.in

DRAWING NUMBER: TPE/APPEZ/02/2022/PAP/SPR/04	REVISION: R0	DATE: AUG 2022	SHEET NUMBER: 04 OF 05
DESIGNED: SLS	DRAWN: SKG	CHECKED: SK	

ISSUED ON BEHALF OF DIRECTORATE OF URBAN LAND TRANSPORT

Ag 18, 2022 - 3:39pm
 P:\04 - ZITECHNICAL SECTION\PROJECT TOLBERSHARA PARKING PLAN - EAST ZONE\DETAILD DESIGN DRAWINGS\W0112 - SHAMPURA MAIN ROAD (3101-3102-3201-3202)-SKG
 File Name:



THIS DRAWING IS THE PROPERTY OF DULT AND SHALL NOT BE COPIED OR USED WITHOUT WRITTEN PERMISSION.
 PROVIDING QUALITY CONTROL AND QUALITY ASSURANCE, WHICH INCLUDES QUALITY OF MATERIALS USED AND WORKMANSHIP PROVIDED ALONG WITH SUPERVISION SHALL BE THE RESPONSIBILITY OF THE CONTRACTOR AND THE PROFESSIONALS INVOLVED FOR SUPERVISION OF CONSTRUCTION WORK BEFORE, DURING AND AFTER EXECUTION OF SUCH CONSTRUCTION WORK.

LEGEND:

- : PROPOSED CENTER LINE
- - - : LANE MARKING
- - - : ACCESS LANE MARKING
- : EDGE LANE MARKING
- : PROPOSED KERB LINE
- : PROPOSED FOOTPATH
- [P1] : PROPOSED SIGN BOARD
- [] : PROPOSED CYCLE HUB
- [] : PROPOSED SAMS HUB
- [] : PROPOSED TWO WHEELER PARKING
- [] : PROPOSED PWD (PERSON WITH DISABILITIES) PARKING
- [] : PROPOSED AUTO RICKSHAW PARKING
- [] : PROPOSED CAR PARKING
- [] : PROPOSED LIGHT COMMERCIAL VEHICLE (LCV) PARKING
- [] : PROPOSED HEAVY COMMERCIAL VEHICLE (HCV) PARKING
- [] : PROPOSED LOADING/UNLOADING ZONE
- [] : PROPOSED PICK-UP/DROP-OFF ZONE
- [] : EXISTING FOOTPATH
- [] : EXISTING SHOULDER
- [] : EXISTING BUS STOP
- [] : EXISTING RAMP/ENTRANCE
- [] : EXISTING TRANSFORMER

PURPOSE OF ISSUE:
PARKING ARRANGEMENT PLAN

NOTES:

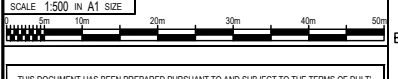
- ALL DIMENSION ARE IN METRES UNLESS MENTIONED OTHERWISE.
- DIMENSION ARE NOT TO BE SCALED, ONLY WRITTEN DIMENSION SHALL BE FOLLOWED.
- THE GENERAL ARRANGEMENT PLAN HAS BEEN PREPARED USING FIELD MEASUREMENT DRAWINGS.
- ANY MINOR CHANGES TO THE DRAWING REQUIRED CAN BE DONE TO BEST SUIT AS PER SITE CONDITIONS DURING EXECUTION.
- THESE DRAWINGS TO BE USED ONLY FOR PROVISION OF AREA PARKING PLAN ASSOCIATED INFRASTRUCTURE.
- ANY OTHER MANDATORY, WARNING AND INFORMATORY SIGNAGE BOARDS WHICH ARE REQUIRED AS PART OF ROAD SAFETY SHALL BE EXECUTED.
- THE PARKING SIGNAGES SHOULD BE INSTALLED AS PER THE PARKING SIGNAGE MANUAL, SHARED BY DULT.
- THE LOCATION OF SIGNAGE CAN BE ADJUSTED TO BEST SUIT AS PER SITE CONDITIONS DURING EXECUTION.

REVISION DETAILS	DATE	REV. NO.

SUBMITTED TO:
BRUHAT BENGALURU MAHANAGARA PALIKE

PROJECT TITLE:
AREA PARKING PLAN EAST ZONE - WARD NO. 31-32 SHAMPURA MAIN ROAD (3101-3102-3201-3202)

DRAWING TITLE:
PARKING ALLOCATION PLAN Ch. 2+000 to Ch. 0+419



THIS DOCUMENT HAS BEEN PREPARED PURSUANT TO AND SUBJECT TO THE TERMS OF DULT. DULT ACCEPTS NO LIABILITY FOR ANY USE OF THIS DOCUMENT OR FOLLOWING DULT EXPRESS AGREEMENT TO SUCH USE OR ONLY FOR THE PURPOSES FOR WHICH IT WAS PREPARED.

AUTHORITY:
Directorate of Urban Land Transport
 Urban Development Department (UDD)
 Government of Karnataka
 BMTCL, TTMC, B Block, 4th Floor,
 Shantinagar, K H Road, Bengaluru - 560027
 Tel: 080-22226627, Fax: 080-22226630
 Email: dult@bmtcl.gov.in, dult@ttmc.gov.in
 www.urbantransport.kar.nic.in

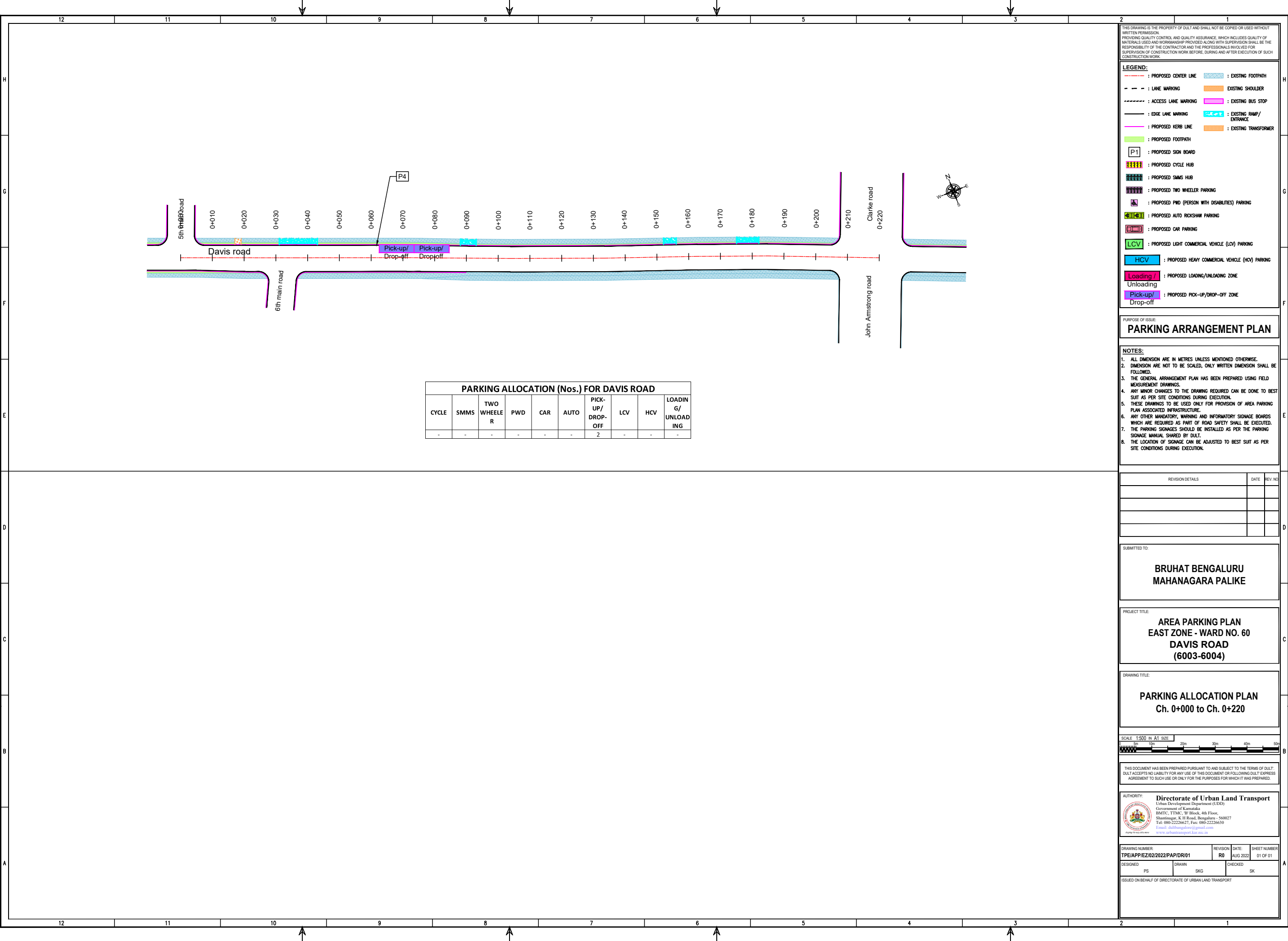
DRAWING NUMBER	REVISION	DATE	SHEET NUMBER
TPE/APPEZ/02/2022/PAP/SPR/05	R0	AUG 2022	05 OF 05

DESIGNED	DRAWN	CHECKED
SLS	SKG	SK

ISSUED ON BEHALF OF DIRECTORATE OF URBAN LAND TRANSPORT

Aug 18, 2022 - 3:39pm
 P:\04 - ZITECHNICAL SECTION\PROJECT TOLBERSHARA PARKING PLANT - EAST ZONE\DETAILED DESIGN DRAWINGS\W02-31-32\SHAMPURA MAIN ROAD (3101-3102-3201-3202)-SKG
 File Name:

Aug 18, 2022 - 4:42pm
 File Name: Z:\TECHNICAL SECTION\PROJECT FOLDER\BANGALORE\AREA PARKING PLAN - EAST ZONE\DETAILED DESIGN DRAWING\DWG\0001.DWG



PARKING ALLOCATION (Nos.) FOR DAVIS ROAD

CYCLE	SMMS	TWO WHEELER	PWD	CAR	AUTO	PICK-UP/DROP-OFF	LCV	HCV	LOADING/UNLOADING
-	-	-	-	-	-	2	-	-	-

THIS DRAWING IS THE PROPERTY OF DULT AND SHALL NOT BE COPIED OR USED WITHOUT WRITTEN PERMISSION. PROVIDING QUALITY CONTROL AND QUALITY ASSURANCE, WHICH INCLUDES QUALITY OF MATERIALS USED AND WORKMANSHIP PROVIDED ALONG WITH SUPERVISION SHALL BE THE RESPONSIBILITY OF THE CONTRACTOR AND THE PROFESSIONALS INVOLVED FOR SUPERVISION OF CONSTRUCTION WORK BEFORE, DURING AND AFTER EXECUTION OF SUCH CONSTRUCTION WORK.

LEGEND:

- : PROPOSED CENTER LINE
- - - : LANE MARKING
- - - : ACCESS LANE MARKING
- : EDGE LANE MARKING
- : PROPOSED KERB LINE
- : PROPOSED FOOTPATH
- [P1] : PROPOSED SIGN BOARD
- [CYCLE] : PROPOSED CYCLE HUB
- [SMMS] : PROPOSED SMMS HUB
- [TWO WHEELER] : PROPOSED TWO WHEELER PARKING
- [PWD] : PROPOSED PWD (PERSON WITH DISABILITIES) PARKING
- [CAR] : PROPOSED CAR PARKING
- [LCV] : PROPOSED LIGHT COMMERCIAL VEHICLE (LCV) PARKING
- [HCV] : PROPOSED HEAVY COMMERCIAL VEHICLE (HCV) PARKING
- [Loading/Unloading] : PROPOSED LOADING/UNLOADING ZONE
- [Pick-up/Drop-off] : PROPOSED PICK-UP/DROP-OFF ZONE
- [EXISTING FOOTPATH] : EXISTING FOOTPATH
- [EXISTING SHOULDER] : EXISTING SHOULDER
- [EXISTING BUS STOP] : EXISTING BUS STOP
- [EXISTING RAMP/ENTRANCE] : EXISTING RAMP/ENTRANCE
- [EXISTING TRANSFORMER] : EXISTING TRANSFORMER

PARKING ARRANGEMENT PLAN

NOTES:

- ALL DIMENSION ARE IN METRES UNLESS MENTIONED OTHERWISE.
- DIMENSION ARE NOT TO BE SCALED, ONLY WRITTEN DIMENSION SHALL BE FOLLOWED.
- THE GENERAL ARRANGEMENT PLAN HAS BEEN PREPARED USING FIELD MEASUREMENT DRAWINGS.
- ANY MINOR CHANGES TO THE DRAWING REQUIRED CAN BE DONE TO BEST SUIT AS PER SITE CONDITIONS DURING EXECUTION.
- THESE DRAWINGS TO BE USED ONLY FOR PROVISION OF AREA PARKING PLAN ASSOCIATED INFRASTRUCTURE.
- ANY OTHER MANDATORY, WARNING AND INFORMATORY SIGNAGE BOARDS WHICH ARE REQUIRED AS PART OF ROAD SAFETY SHALL BE EXECUTED.
- THE PARKING SIGNAGES SHOULD BE INSTALLED AS PER THE PARKING SIGNAGE MANUAL SHARED BY DULT.
- THE LOCATION OF SIGNAGE CAN BE ADJUSTED TO BEST SUIT AS PER SITE CONDITIONS DURING EXECUTION.

REVISION DETAILS	DATE	REV NO

SUBMITTED TO:

BRUHAT BENGALURU MAHANAGARA PALIKE

PROJECT TITLE:

AREA PARKING PLAN EAST ZONE - WARD NO. 60 DAVIS ROAD (6003-6004)

DRAWING TITLE:

PARKING ALLOCATION PLAN Ch. 0+000 to Ch. 0+220

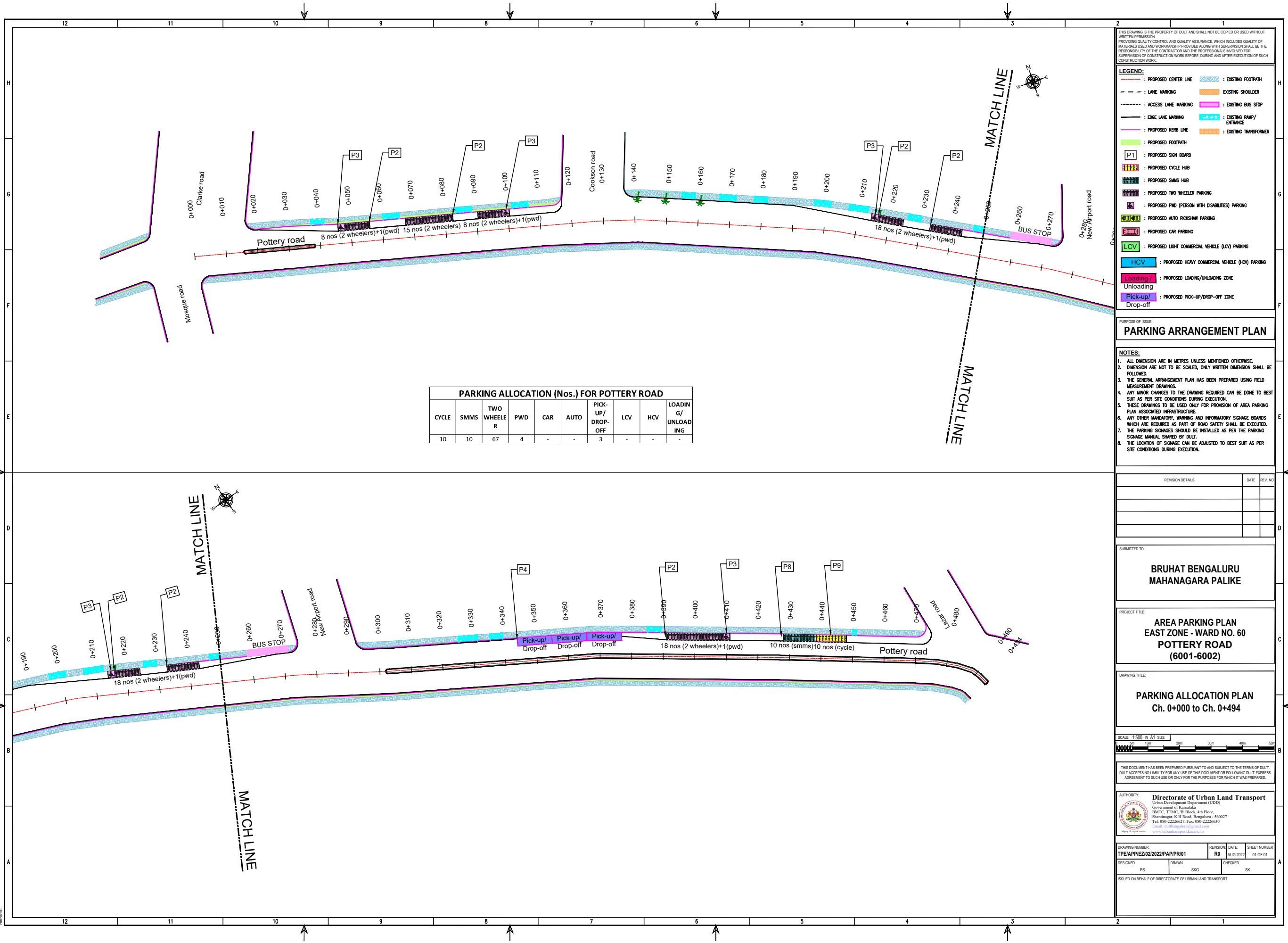


THIS DOCUMENT HAS BEEN PREPARED PURSUANT TO AND SUBJECT TO THE TERMS OF DULT. DULT ACCEPTS NO LIABILITY FOR ANY USE OF THIS DOCUMENT OR FOLLOWING DULT EXPRESS AGREEMENT TO SUCH USE OR ONLY FOR THE PURPOSES FOR WHICH IT WAS PREPARED.

Authority:
 Directorate of Urban Land Transport
 Urban Development Department (UDD)
 Government of Karnataka
 BMTC, TTMC, 9th Block, 4th Floor,
 Shantinagar, K H Road, Bangalore - 560027
 Tel: 080-2226627, Fax: 080-2226630
 Email: dultbangalore@gmail.com
 www.urbantransport.kar.nic.in

DRAWING NUMBER	REVISION	DATE	SHEET NUMBER
TPE/APPEZ/02/2022/PAP/DR/01	R0	AUG 2022	01 OF 01
DESIGNED	DRAWN	CHECKED	
PS	SKG	SK	

ISSUED ON BEHALF OF DIRECTORATE OF URBAN LAND TRANSPORT



PARKING ALLOCATION (Nos.) FOR POTTERY ROAD

CYCLE	SMMS	TWO WHEELER	PWD	CAR	AUTO	PICK-UP/DROP-OFF	LCV	HCV	LOADING/UNLOADING
10	10	67	4	-	-	3	-	-	-

THIS DRAWING IS THE PROPERTY OF DULT AND SHALL NOT BE COPIED OR USED WITHOUT WRITTEN PERMISSION. PROVIDING QUALITY CONTROL AND QUALITY ASSURANCE, WHICH INCLUDES QUALITY OF MATERIALS USED AND WORKMANSHIP PROVIDED ALONG WITH SUPERVISION SHALL BE THE RESPONSIBILITY OF THE CONTRACTOR AND THE PROFESSIONALS INVOLVED FOR SUPERVISION OF CONSTRUCTION WORK BEFORE, DURING AND AFTER EXECUTION OF SUCH CONSTRUCTION WORK.

LEGEND:

- - - : PROPOSED CENTER LINE
- - - : LANE MARKING
- - - : ACCESS LANE MARKING
- - - : EDGE LANE MARKING
- : PROPOSED KERB LINE
- : PROPOSED FOOTPATH
- [P1] : PROPOSED SIGN BOARD
- [P2] : PROPOSED CYCLE HUB
- [P3] : PROPOSED SMMS HUB
- [P4] : PROPOSED TWO WHEELER PARKING
- [P5] : PROPOSED PWD (PERSON WITH DISABILITIES) PARKING
- [P6] : PROPOSED AUTO RICKSHAW PARKING
- [P7] : PROPOSED CAR PARKING
- [P8] : PROPOSED LIGHT COMMERCIAL VEHICLE (LCV) PARKING
- [P9] : PROPOSED HEAVY COMMERCIAL VEHICLE (HCV) PARKING
- [P10] : PROPOSED LOADING/UNLOADING ZONE
- [P11] : PROPOSED PICK-UP/DROP-OFF ZONE
- : EXISTING FOOTPATH
- : EXISTING SHOULDER
- : EXISTING BUS STOP
- : EXISTING RAMP/ENTRANCE
- : EXISTING TRANSFORMER

PURPOSE OF ISSUE:
PARKING ARRANGEMENT PLAN

NOTES:

1. ALL DIMENSION ARE IN METRES UNLESS MENTIONED OTHERWISE.
2. DIMENSION ARE NOT TO BE SCALED, ONLY WRITTEN DIMENSION SHALL BE FOLLOWED.
3. THE GENERAL ARRANGEMENT PLAN HAS BEEN PREPARED USING FIELD MEASUREMENT DRAWINGS.
4. ANY MINOR CHANGES TO THE DRAWING REQUIRED CAN BE DONE TO BEST SUIT AS PER SITE CONDITIONS DURING EXECUTION.
5. THESE DRAWINGS TO BE USED ONLY FOR PROVISION OF AREA PARKING PLAN ASSOCIATED INFRASTRUCTURE.
6. ANY OTHER MANDATORY, WARNING AND INFORMATIONARY SIGNAGE BOARDS WHICH ARE REQUIRED AS PART OF ROAD SAFETY SHALL BE DECIDED.
7. THE PARKING SIGNAGES SHOULD BE INSTALLED AS PER THE PARKING SIGNAGE MANUAL SHARED BY DULT.
8. THE LOCATION OF SIGNAGE CAN BE ADJUSTED TO BEST SUIT AS PER SITE CONDITIONS DURING EXECUTION.

REVISION DETAILS	DATE	REV. NO.

SUBMITTED TO:
BRUHAT BENGALURU MAHANAGARA PALIKE

PROJECT TITLE:
AREA PARKING PLAN EAST ZONE - WARD NO. 60 POTTERY ROAD (6001-6002)

DRAWING TITLE:
PARKING ALLOCATION PLAN Ch. 0+000 to Ch. 0+494

SCALE: 1:500 IN A1 SIZE

THIS DOCUMENT HAS BEEN PREPARED PURSUANT TO AND SUBJECT TO THE TERMS OF DULT. DULT ACCEPTS NO LIABILITY FOR ANY USE OF THIS DOCUMENT OR FOLLOWING DULT EXPRESS AGREEMENT TO SUCH USE OR ONLY FOR THE PURPOSES FOR WHICH IT WAS PREPARED.

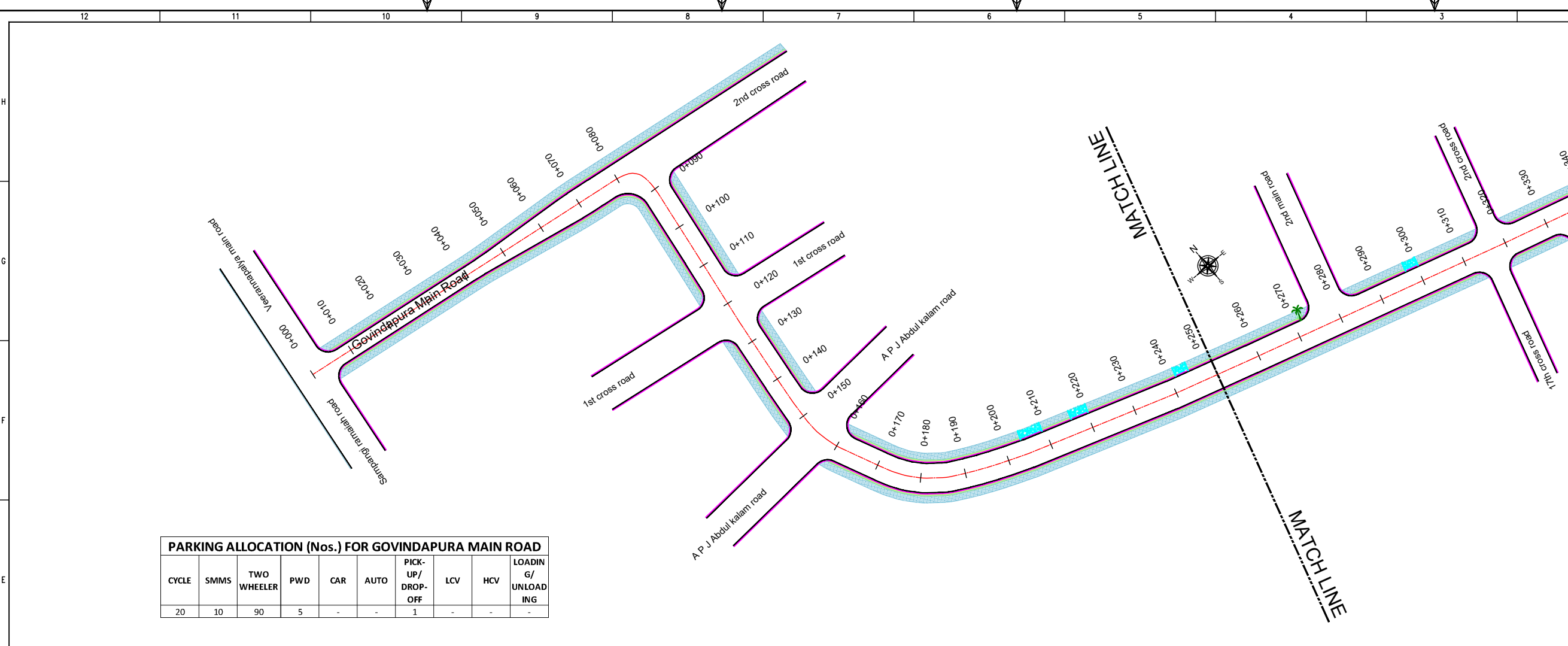
AUTHORITY:
Directorate of Urban Land Transport
Urban Development Department (UDD)
Government of Karnataka
BMTCL, T.T.M.C. 7th Block, 4th Floor,
Shanmuga, K.H. Road, Bengaluru - 560027
Tel: 080-22226627, Fax: 080-22226630
Email: du@bengaluru.gov.in

DRAWING NUMBER	REVISION	DATE	SHEET NUMBER
TPE/APPEZ/02/2022/PAP/PR/01	R0	AUG 2022	01 OF 01
DESIGNED: PS	DRAWN: SKG	CHECKED: SK	

ISSUED ON BEHALF OF DIRECTORATE OF URBAN LAND TRANSPORT

Aug 18, 2022 - 11:26am
P:\DMS - ZTECHNICAL\BENTON\PROJECT\BENGALURU\AREA PARKING PLAN\EAST ZONE\DETAILED DESIGN DRAWINGS\WARD NO. 60 POTTERY ROAD (6001-6002).DWG

Ag 19, 2022 - 11:29am
 P:\04 - Technical Section\PROJECT FOLDERS\AREA PARKING PLAN - EAST ZONE\04-01\DESIGN DRAWINGS\DWG\2301-2302 - PTG\GOVINDAPURA MAIN ROAD (2301-2302) - P10
 File Name:



PARKING ALLOCATION (Nos.) FOR GOVINDAPURA MAIN ROAD									
CYCLE	SMMS	TWO WHEELER	PWD	CAR	AUTO	PICK-UP / DROP-OFF	LCV	HCV	LOADING / UNLOADING
20	10	90	5	-	-	1	-	-	-

THIS DRAWING IS THE PROPERTY OF DULT AND SHALL NOT BE COPIED OR USED WITHOUT WRITTEN PERMISSION. PROVIDING QUALITY CONTROL AND QUALITY ASSURANCE, WHICH INCLUDES QUALITY OF MATERIALS USED AND WORKMANSHIP PROVIDED ALONG WITH SUPERVISION SHALL BE THE RESPONSIBILITY OF THE CONTRACTOR AND THE PROFESSIONALS INVOLVED FOR THE SUPERVISION OF CONSTRUCTION WORK BEFORE, DURING AND AFTER EXECUTION OF SUCH CONSTRUCTION WORK.

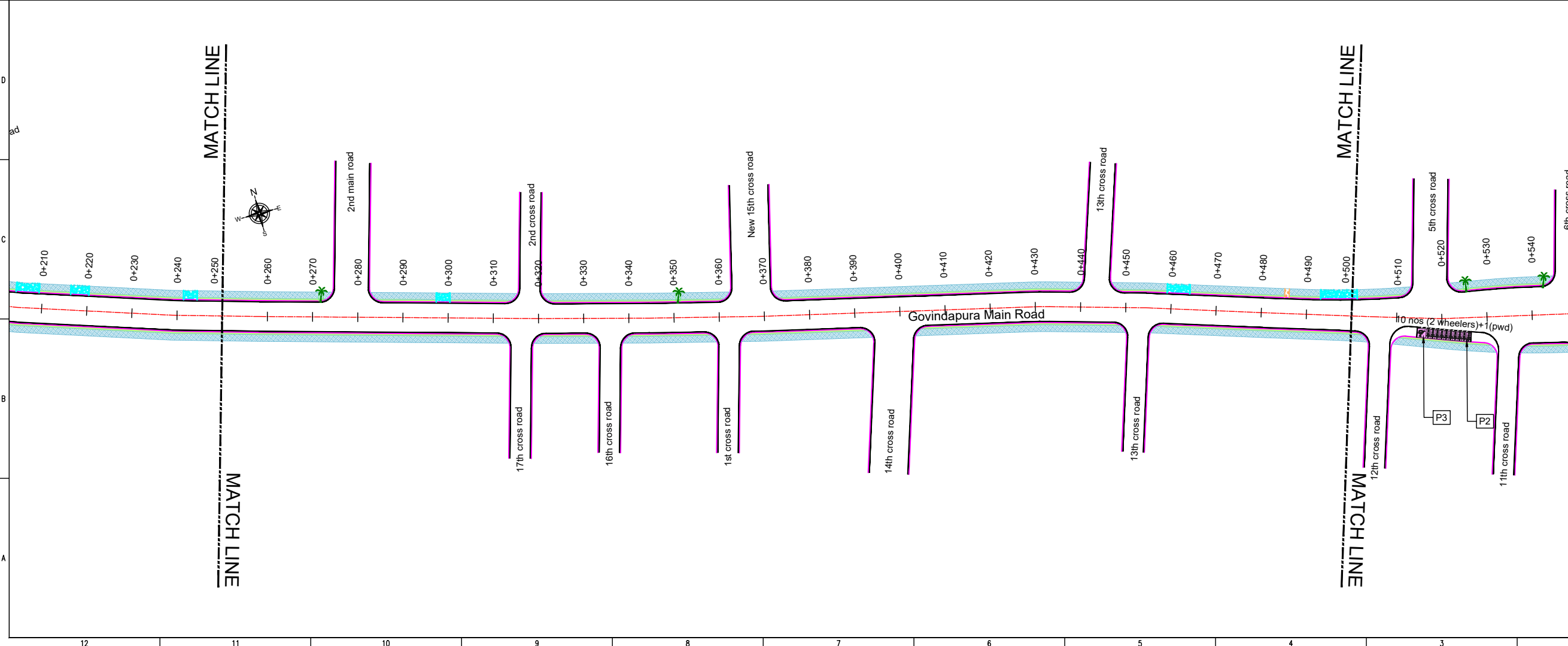
LEGEND:

- PROPOSED CENTER LINE
- LANE MARKING
- ACCESS LANE MARKING
- EDGE LANE MARKING
- PROPOSED KERB LINE
- PROPOSED FOOTPATH
- EXISTING FOOTPATH
- EXISTING SHOULDER
- EXISTING BUS STOP
- EXISTING RAMP/ENTRANCE
- EXISTING TRANSFORMER
- PROPOSED SIGN BOARD (P1)
- PROPOSED CYCLE HUB
- PROPOSED SMMS HUB
- PROPOSED TWO WHEELER PARKING
- PROPOSED PWD (PERSON WITH DISABILITIES) PARKING
- PROPOSED AUTO RICKSHAW PARKING
- PROPOSED CAR PARKING
- PROPOSED LIGHT COMMERCIAL VEHICLE (LCV) PARKING
- PROPOSED HEAVY COMMERCIAL VEHICLE (HCV) PARKING
- PROPOSED LOADING/UNLOADING ZONE
- PROPOSED PICK-UP/DROP-OFF ZONE

PARKING ARRANGEMENT PLAN

NOTES:

- ALL DIMENSION ARE IN METRES UNLESS MENTIONED OTHERWISE.
- DIMENSION ARE NOT TO BE SCALED, ONLY WRITTEN DIMENSION SHALL BE FOLLOWED.
- THE GENERAL ARRANGEMENT PLAN HAS BEEN PREPARED USING FIELD MEASUREMENT DRAWINGS.
- ANY MINOR CHANGES TO THE DRAWING REQUIRED CAN BE DONE TO BEST SUIT AS PER SITE CONDITIONS DURING EXECUTION.
- THESE DRAWINGS TO BE USED ONLY FOR PROVISION OF AREA PARKING PLAN ASSOCIATED INFRASTRUCTURE.
- ANY OTHER MANDATORY, WARNING AND INFORMATORY SIGNAGE BOARDS WHICH ARE REQUIRED AS PART OF ROAD SAFETY SHALL BE EXECUTED.
- THE PARKING SIGNAGES SHOULD BE INSTALLED AS PER THE PARKING SIGNAGE MANUAL, SHARED BY DULT.
- THE LOCATION OF SIGNAGE CAN BE ADJUSTED TO BEST SUIT AS PER SITE CONDITIONS DURING EXECUTION.



REVISION DETAILS		DATE	REV. NO.

SUBMITTED TO:

BRUHAT BENGALURU MAHANAGARA PALIKE

PROJECT TITLE:

AREA PARKING PLAN EAST ZONE - WARD NO. 23 GOVINDAPURA MAIN ROAD (2301-2302)

DRAWING TITLE:

PARKING ALLOCATION PLAN Ch. 0+000 to Ch. 0+500

SCALE: 1:500 IN A1 SIZE

THIS DOCUMENT HAS BEEN PREPARED PURSUANT TO AND SUBJECT TO THE TERMS OF DULT. DULT ACCEPTS NO LIABILITY FOR ANY USE OF THIS DOCUMENT OR FOLLOWING DULT EXPRESS AGREEMENT TO SUCH USE OR ONLY FOR THE PURPOSES FOR WHICH IT WAS PREPARED.

AUTHORITY:

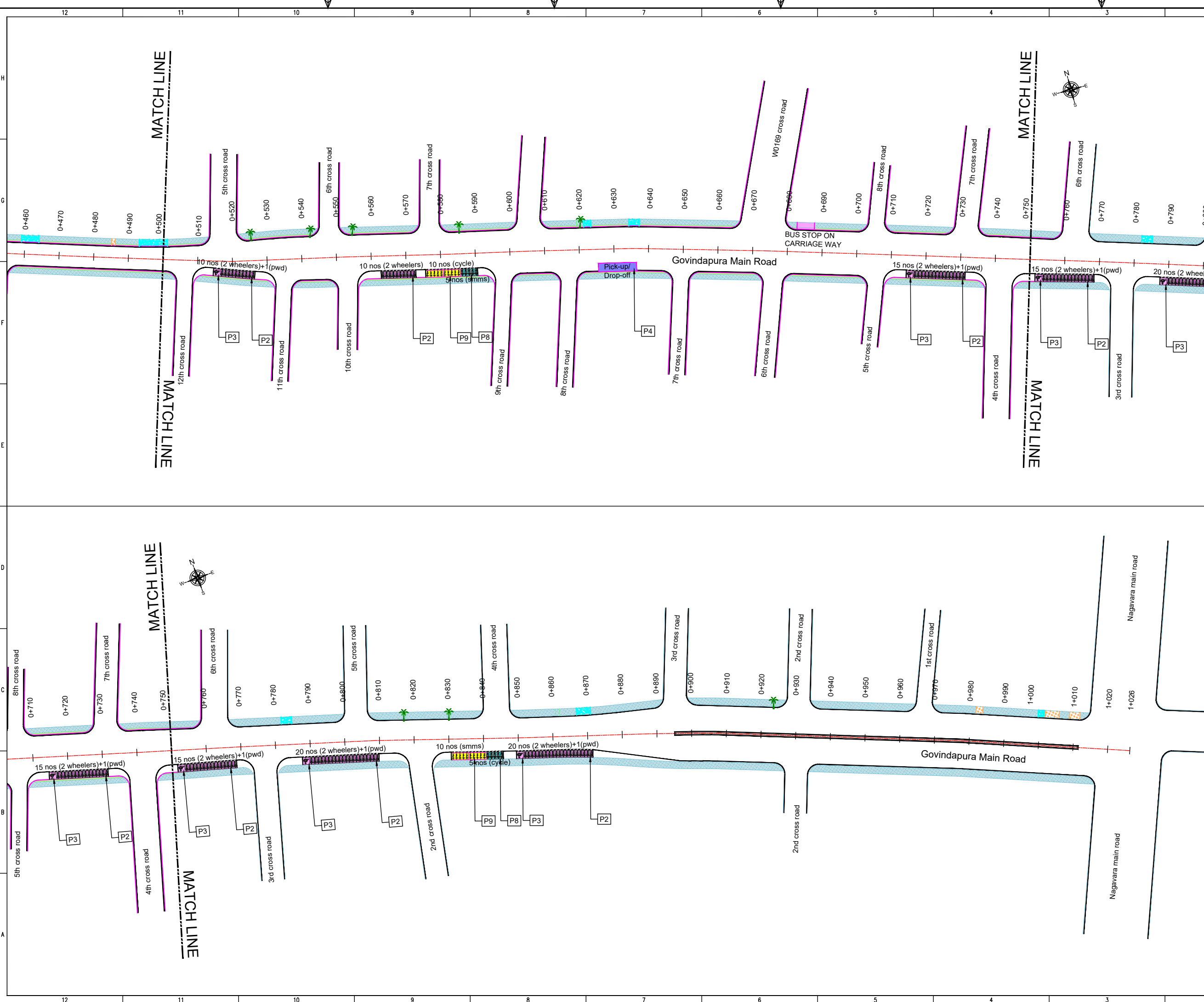
Directorate of Urban Land Transport
 Urban Development Department (UDD)
 Government of Karnataka
 BMTC, TTMC, 19 Block, 4th Floor,
 Shantinagar, K H Road, Bengaluru - 560027
 Tel: 080-22226627, Fax: 080-22226630
 Email: dult@bmtc.gov.in, dult@ttmc.gov.in
 www.urbantransport.kar.nic.in

DRAWING NUMBER	REVISION	DATE	SHEET NUMBER
TPE/APPEZ/02/2022/PAP/GMR/01	R0	AUG 2022	01 OF 02

DESIGNED	DRAWN	CHECKED
PS	PTG	SK

ISSUED ON BEHALF OF DIRECTORATE OF URBAN LAND TRANSPORT

Ag 19, 2022 - 11:26am
 P:\04 - VITTECHNICAL SECTION\PROJECT TOUGHERSARA PARKING PLAN - EAST ZONE\GOVINDAPURA MAIN ROAD (2301-2302) - P10
 P:\04 - VITTECHNICAL SECTION\PROJECT TOUGHERSARA PARKING PLAN - EAST ZONE\GOVINDAPURA MAIN ROAD (2301-2302) - P10



THIS DRAWING IS THE PROPERTY OF DULT AND SHALL NOT BE COPIED OR USED WITHOUT WRITTEN PERMISSION.
 PROVIDING QUALITY CONTROL AND QUALITY ASSURANCE, WHICH INCLUDES QUALITY OF MATERIALS USED AND WORKMANSHIP PROVIDED ALONG WITH SUPERVISION SHALL BE THE RESPONSIBILITY OF THE CONTRACTOR AND THE PROFESSIONALS INVOLVED FOR THE SUPERVISION OF CONSTRUCTION WORK BEFORE, DURING AND AFTER EXECUTION OF SUCH CONSTRUCTION WORK.

LEGEND:

- PROPOSED CENTER LINE
- LANE MARKING
- ACCESS LANE MARKING
- EDGE LANE MARKING
- PROPOSED KERB LINE
- PROPOSED FOOTPATH
- EXISTING FOOTPATH
- EXISTING SHOULDER
- EXISTING BUS STOP
- EXISTING RAMP/ENTRANCE
- EXISTING TRANSFORMER
- PROPOSED SIGN BOARD (P1)
- PROPOSED CYCLE HUB
- PROPOSED SAMS HUB
- PROPOSED TWO WHEELER PARKING
- PROPOSED PWD (PERSON WITH DISABILITIES) PARKING
- PROPOSED AUTO RICKSHAW PARKING
- PROPOSED CAR PARKING
- PROPOSED LIGHT COMMERCIAL VEHICLE (LCV) PARKING
- PROPOSED HEAVY COMMERCIAL VEHICLE (HCV) PARKING
- PROPOSED LOADING/UNLOADING ZONE
- PROPOSED PICK-UP/DROP-OFF ZONE

PARKING ARRANGEMENT PLAN

NOTES:

- ALL DIMENSION ARE IN METRES UNLESS MENTIONED OTHERWISE.
- DIMENSION ARE NOT TO BE SCALED, ONLY WRITTEN DIMENSION SHALL BE FOLLOWED.
- THE GENERAL ARRANGEMENT PLAN HAS BEEN PREPARED USING FIELD MEASUREMENT DRAWINGS.
- ANY MINOR CHANGES TO THE DRAWING REQUIRED CAN BE DONE TO BEST SUIT AS PER SITE CONDITIONS DURING EXECUTION.
- THESE DRAWINGS TO BE USED ONLY FOR PROVISION OF AREA PARKING PLAN ASSOCIATED INFRASTRUCTURE.
- ANY OTHER MANDATORY, WARNING AND INFORMATORY SIGNAGE BOARDS WHICH ARE REQUIRED AS PART OF ROAD SAFETY SHALL BE EXECUTED.
- THE PARKING SIGNAGES SHOULD BE INSTALLED AS PER THE PARKING SIGNAGE MANUAL, SHARED BY DULT.
- THE LOCATION OF SIGNAGE CAN BE ADJUSTED TO BEST SUIT AS PER SITE CONDITIONS DURING EXECUTION.

REVISION DETAILS	DATE	REV. NO.

SUBMITTED TO:

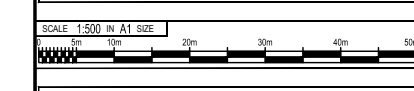
BRUHAT BENGALURU MAHANAGARA PALIKE

PROJECT TITLE:

AREA PARKING PLAN EAST ZONE - WARD NO. 23 GOVINDAPURA MAIN ROAD (2301-2302)

DRAWING TITLE:

PARKING ALLOCATION PLAN Ch. 0+500 to Ch. 1+026



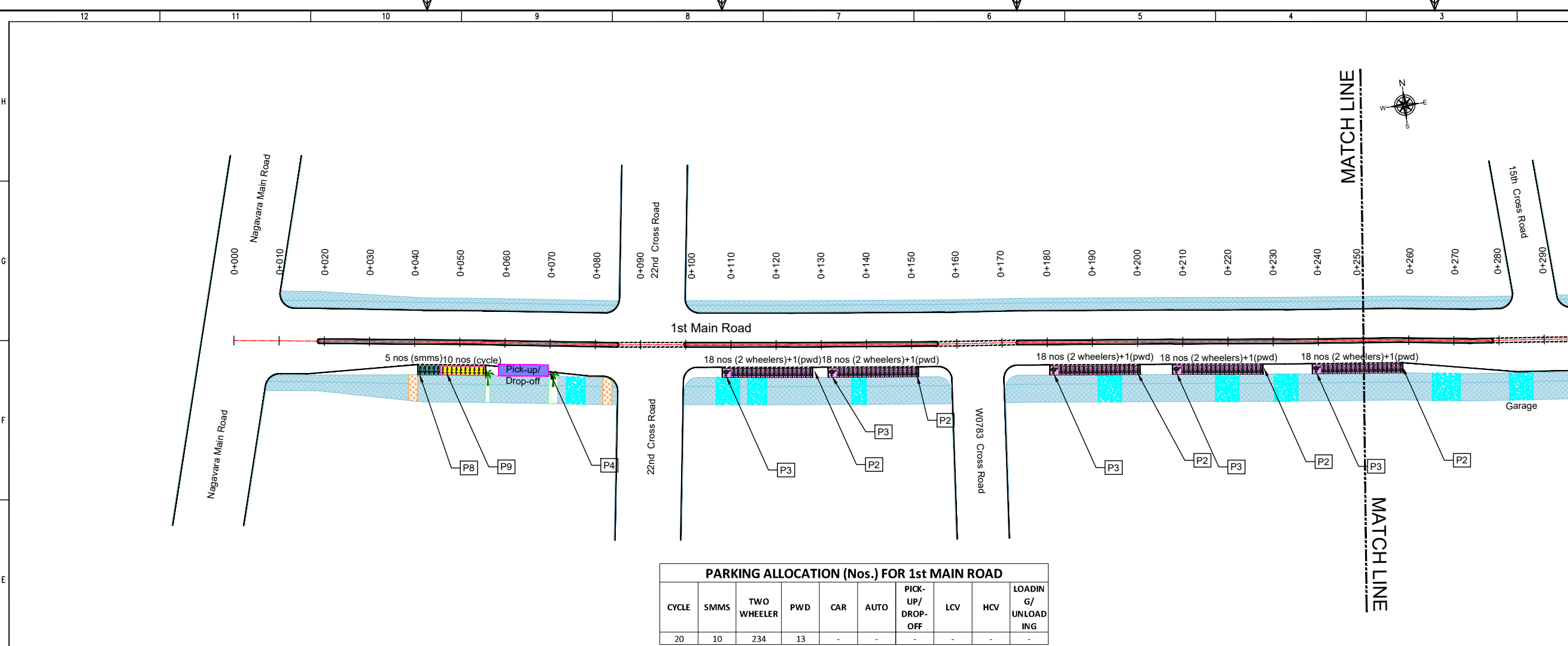
THIS DOCUMENT HAS BEEN PREPARED PURSUANT TO AND SUBJECT TO THE TERMS OF DULT. DULT ACCEPTS NO LIABILITY FOR ANY USE OF THIS DOCUMENT OR FOLLOWING DULT EXPRESS AGREEMENT TO SUCH USE OR ONLY FOR THE PURPOSES FOR WHICH IT WAS PREPARED.

Authority: Directorate of Urban Land Transport
 Urban Development Department (UDD)
 Government of Karnataka
 BMTC, TTMC, 19 Block, 4th Floor,
 Shantinagar, K H Road, Bengaluru - 560027
 Tel: 080-22226627, Fax: 080-22226630
 Email: dult@bmtc.gov.in, dult@ttmc.gov.in, www.urbantransport.kar.nic.in

DRAWING NUMBER: TPE/APPEZ/02/2022/PAP/GMR/02	REVISION: R0	DATE: AUG 2022	SHEET NUMBER: 02 OF 02
DESIGNED: PS	DRAWN: PTG	CHECKED: SK	

ISSUED ON BEHALF OF DIRECTORATE OF URBAN LAND TRANSPORT

Aug 19, 2022 - 10:22am
 PLOT No: 27 TECHNICAL SECTION PROJECT TOLUBENARA PARKING PLANT EAST ZONE/2403-2404/1ST MAIN ROAD (2403-2404)-AC
 FILE NAME:



PARKING ALLOCATION (Nos.) FOR 1st MAIN ROAD

CYCLE	SMMS	TWO WHEELER	PWD	CAR	AUTO	PICK-UP/DROP-OFF	LCV	HCV	LOADING/UNLOADING
20	10	234	13	-	-	-	-	-	-

THIS DRAWING IS THE PROPERTY OF DULT AND SHALL NOT BE COPIED OR USED WITHOUT WRITTEN PERMISSION.
 PROVIDING QUALITY CONTROL AND QUALITY ASSURANCE, WHICH INCLUDES QUALITY OF MATERIALS USED AND WORKMANSHIP PROVIDED ALONG WITH SUPERVISION SHALL BE THE RESPONSIBILITY OF THE CONTRACTOR AND THE PROFESSIONALS INVOLVED FOR THE SUPERVISION OF CONSTRUCTION WORK BEFORE, DURING AND AFTER EXECUTION OF SUCH CONSTRUCTION WORK.

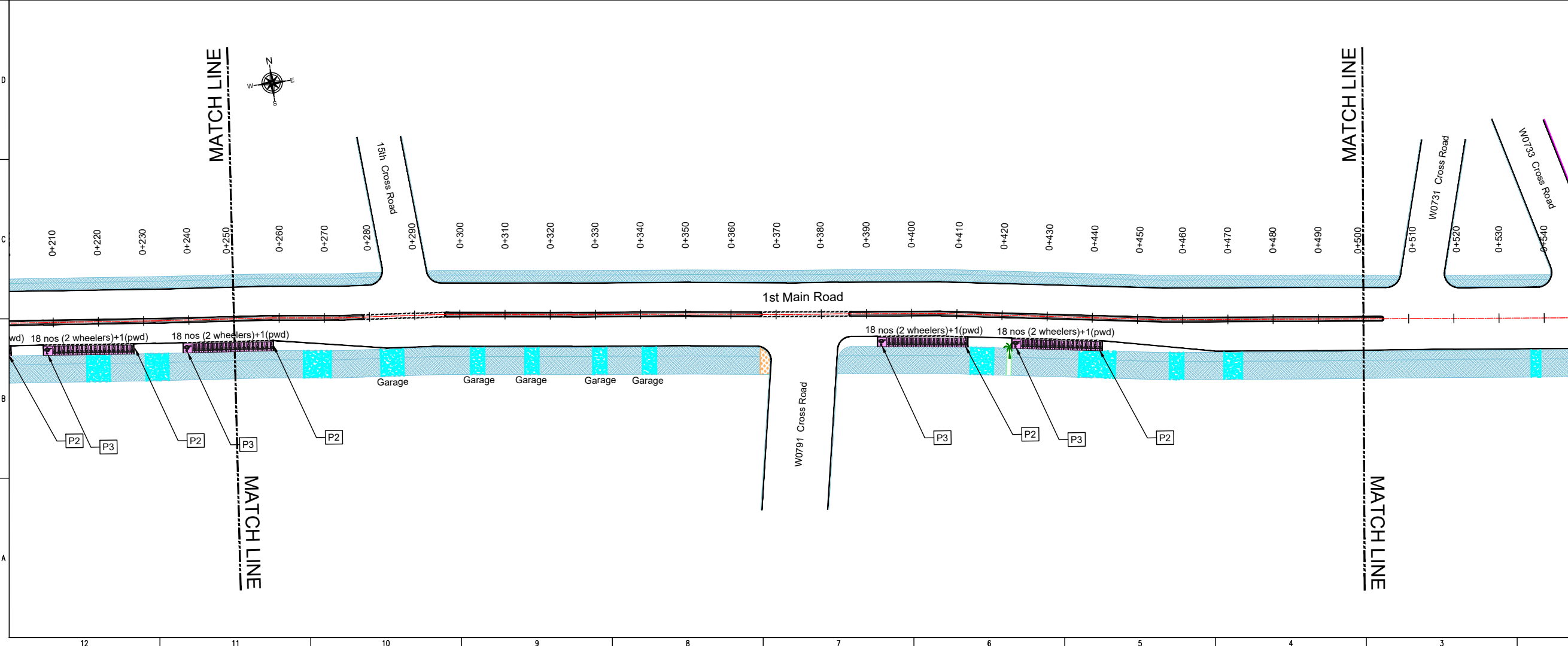
LEGEND:

- : PROPOSED CENTER LINE
- : LANE MARKING
- : ACCESS LANE MARKING
- : EDGE LANE MARKING
- : PROPOSED KERB LINE
- : PROPOSED FOOTPATH
- [P1] : PROPOSED SIGN BOARD
- [] : PROPOSED CYCLE HUB
- [] : PROPOSED SMMS HUB
- [] : PROPOSED TWO WHEELER PARKING
- [] : PROPOSED PWD (PERSON WITH DISABILITIES) PARKING
- [] : PROPOSED AUTO RICKSHAW PARKING
- [] : PROPOSED CAR PARKING
- [] : PROPOSED LIGHT COMMERCIAL VEHICLE (LCV) PARKING
- [] : PROPOSED HEAVY COMMERCIAL VEHICLE (HCV) PARKING
- [] : PROPOSED LOADING/UNLOADING ZONE
- [] : PROPOSED PICK-UP/DROP-OFF ZONE
- : EXISTING FOOTPATH
- : EXISTING SHOULDER
- : EXISTING BUS STOP
- : EXISTING RAMP/ENTRANCE
- : EXISTING TRANSFORMER

PURPOSE OF ISSUE:
PARKING ARRANGEMENT PLAN

NOTES:

- ALL DIMENSION ARE IN METRES UNLESS MENTIONED OTHERWISE.
- DIMENSION ARE NOT TO BE SCALED, ONLY WRITTEN DIMENSION SHALL BE FOLLOWED.
- THE GENERAL ARRANGEMENT PLAN HAS BEEN PREPARED USING FIELD MEASUREMENT DRAWINGS.
- ANY MINOR CHANGES TO THE DRAWING REQUIRED CAN BE DONE TO BEST SUIT AS PER SITE CONDITIONS DURING EXECUTION.
- THESE DRAWINGS TO BE USED ONLY FOR PROVISION OF AREA PARKING PLAN ASSOCIATED INFRASTRUCTURE.
- ANY OTHER MANDATORY, WARNING AND INFORMATORY SIGNAGE BOARDS WHICH ARE REQUIRED AS PART OF ROAD SAFETY SHALL BE EXECUTED.
- THE PARKING SIGNAGES SHOULD BE INSTALLED AS PER THE PARKING SIGNAGE MANUAL, SHARED BY DULT.
- THE LOCATION OF SIGNAGE CAN BE ADJUSTED TO BEST SUIT AS PER SITE CONDITIONS DURING EXECUTION.



REVISION DETAILS	DATE	REV. NO.

SUBMITTED TO:
BRUHAT BENGALURU MAHANAGARA PALIKE

PROJECT TITLE:
AREA PARKING PLAN EAST ZONE - WARD NO. 24 1ST MAIN ROAD (2403-2404)

DRAWING TITLE:
PARKING ALLOCATION PLAN Ch. 0+000 to Ch. 0+500

SCALE: 1:500 IN A1 SIZE

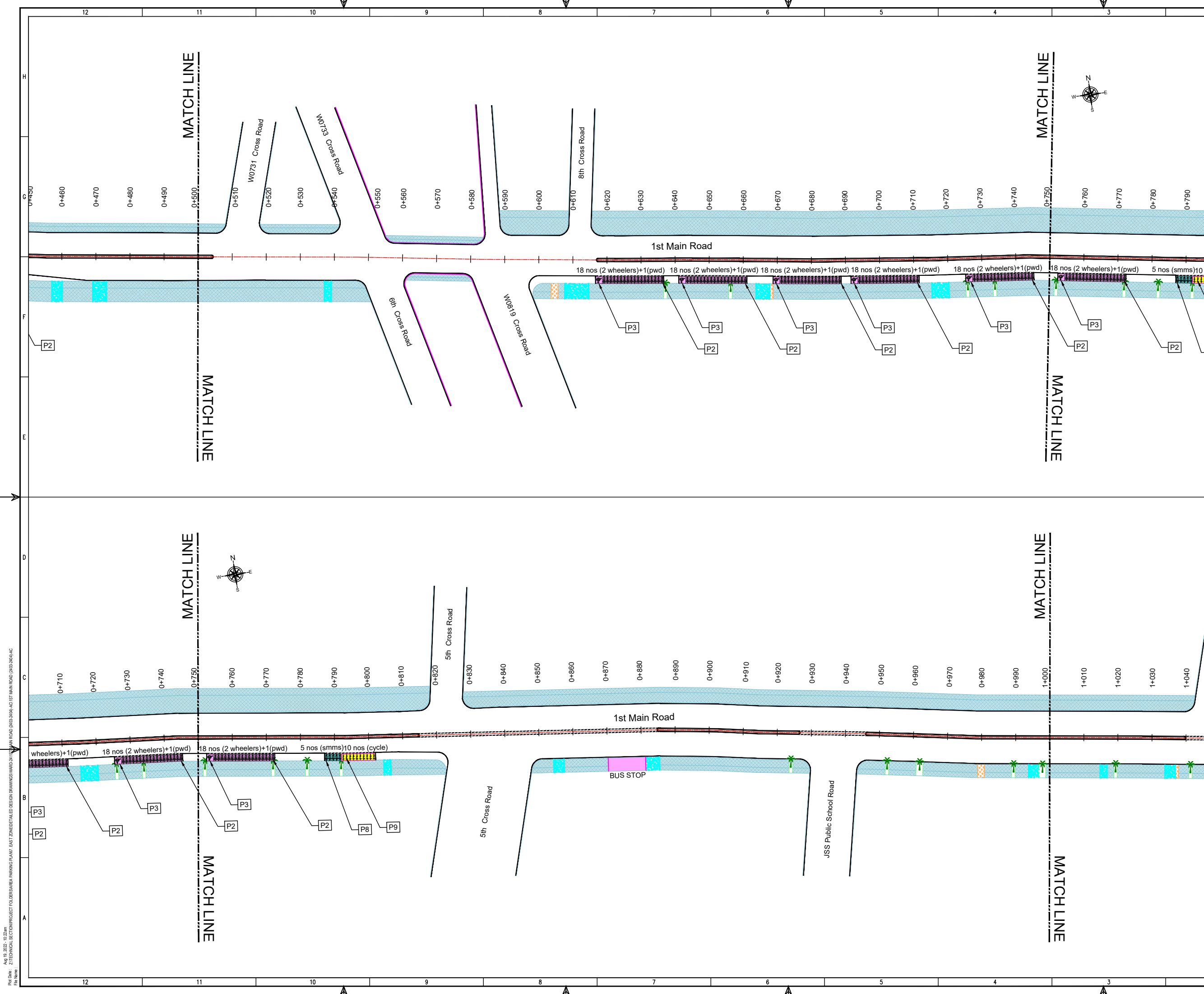
THIS DOCUMENT HAS BEEN PREPARED PURSUANT TO AND SUBJECT TO THE TERMS OF DULT. DULT ACCEPTS NO LIABILITY FOR ANY USE OF THIS DOCUMENT OR FOLLOWING DULT EXPRESS AGREEMENT TO SUCH USE OR ONLY FOR THE PURPOSES FOR WHICH IT WAS PREPARED.

AUTHORITY:
Directorate of Urban Land Transport
 Urban Development Department (UDD)
 Government of Karnataka
 BMTC, TTMC, 19 Block, 4th Floor,
 Shantinagar, K H Road, Bengaluru - 560027
 Tel: 080-22226627, Fax: 080-22226630
 Email: dult@bengaluru.gov.in
 www.urbantransport.kar.nic.in

DRAWING NUMBER	REVISION	DATE	SHEET NUMBER
TPE/APPEZ/02/2022/PAP/1MR/01	R0	AUG 2022	01 OF 03

DESIGNED	DRAWN	CHECKED
PS	AC	SK

ISSUED ON BEHALF OF DIRECTORATE OF URBAN LAND TRANSPORT



THIS DRAWING IS THE PROPERTY OF DULT AND SHALL NOT BE COPIED OR USED WITHOUT WRITTEN PERMISSION.
 PROVIDING QUALITY CONTROL AND QUALITY ASSURANCE, WHICH INCLUDES QUALITY OF MATERIALS USED AND WORKMANSHIP PROVIDED ALONG WITH SUPERVISION SHALL BE THE RESPONSIBILITY OF THE CONTRACTOR AND THE PROFESSIONALS INVOLVED FOR SUPERVISION OF CONSTRUCTION WORK BEFORE, DURING AND AFTER EXECUTION OF SUCH CONSTRUCTION WORK.

LEGEND:

- PROPOSED CENTER LINE
- EXISTING FOOTPATH
- LANE MARKING
- EXISTING SHOULDER
- ACCESS LANE MARKING
- EXISTING BUS STOP
- EDGE LANE MARKING
- EXISTING RAMP/ENTRANCE
- PROPOSED KERB LINE
- EXISTING TRANSFORMER
- PROPOSED FOOTPATH
- PROPOSED SIGN BOARD (P1)
- PROPOSED CYCLE HUB
- PROPOSED SAMS HUB
- PROPOSED TWO WHEELER PARKING
- PROPOSED PWD (PERSON WITH DISABILITIES) PARKING
- PROPOSED AUTO RICKSHAW PARKING
- PROPOSED CAR PARKING
- PROPOSED LIGHT COMMERCIAL VEHICLE (LCV) PARKING
- PROPOSED HEAVY COMMERCIAL VEHICLE (HCV) PARKING
- PROPOSED LOADING/UNLOADING ZONE
- PROPOSED PICK-UP/DROP-OFF ZONE

PARKING ARRANGEMENT PLAN

NOTES:

- ALL DIMENSION ARE IN METRES UNLESS MENTIONED OTHERWISE.
- DIMENSION ARE NOT TO BE SCALED, ONLY WRITTEN DIMENSION SHALL BE FOLLOWED.
- THE GENERAL ARRANGEMENT PLAN HAS BEEN PREPARED USING FIELD MEASUREMENT DRAWINGS.
- ANY MINOR CHANGES TO THE DRAWING REQUIRED CAN BE DONE TO BEST SUIT AS PER SITE CONDITIONS DURING EXECUTION.
- THESE DRAWINGS TO BE USED ONLY FOR PROVISION OF AREA PARKING PLAN ASSOCIATED INFRASTRUCTURE.
- ANY OTHER MANDATORY, WARNING AND INFORMATORY SIGNAGE BOARDS WHICH ARE REQUIRED AS PART OF ROAD SAFETY SHALL BE EXECUTED.
- THE PARKING SIGNAGES SHOULD BE INSTALLED AS PER THE PARKING SIGNAGE MANUAL SHARED BY DULT.
- THE LOCATION OF SIGNAGE CAN BE ADJUSTED TO BEST SUIT AS PER SITE CONDITIONS DURING EXECUTION.

REVISION DETAILS	DATE	REV. NO.

SUBMITTED TO:

BRUHAT BENGALURU MAHANAGARA PALIKE

PROJECT TITLE:

AREA PARKING PLAN EAST ZONE - WARD NO. 24 1ST MAIN ROAD (2403-2404)

DRAWING TITLE:

PARKING ALLOCATION PLAN Ch. 0+500 to Ch. 1+000



THIS DOCUMENT HAS BEEN PREPARED PURSUANT TO AND SUBJECT TO THE TERMS OF DULT. DULT ACCEPTS NO LIABILITY FOR ANY USE OF THIS DOCUMENT OR FOLLOWING DULT EXPRESS AGREEMENT TO SUCH USE OR ONLY FOR THE PURPOSES FOR WHICH IT WAS PREPARED.

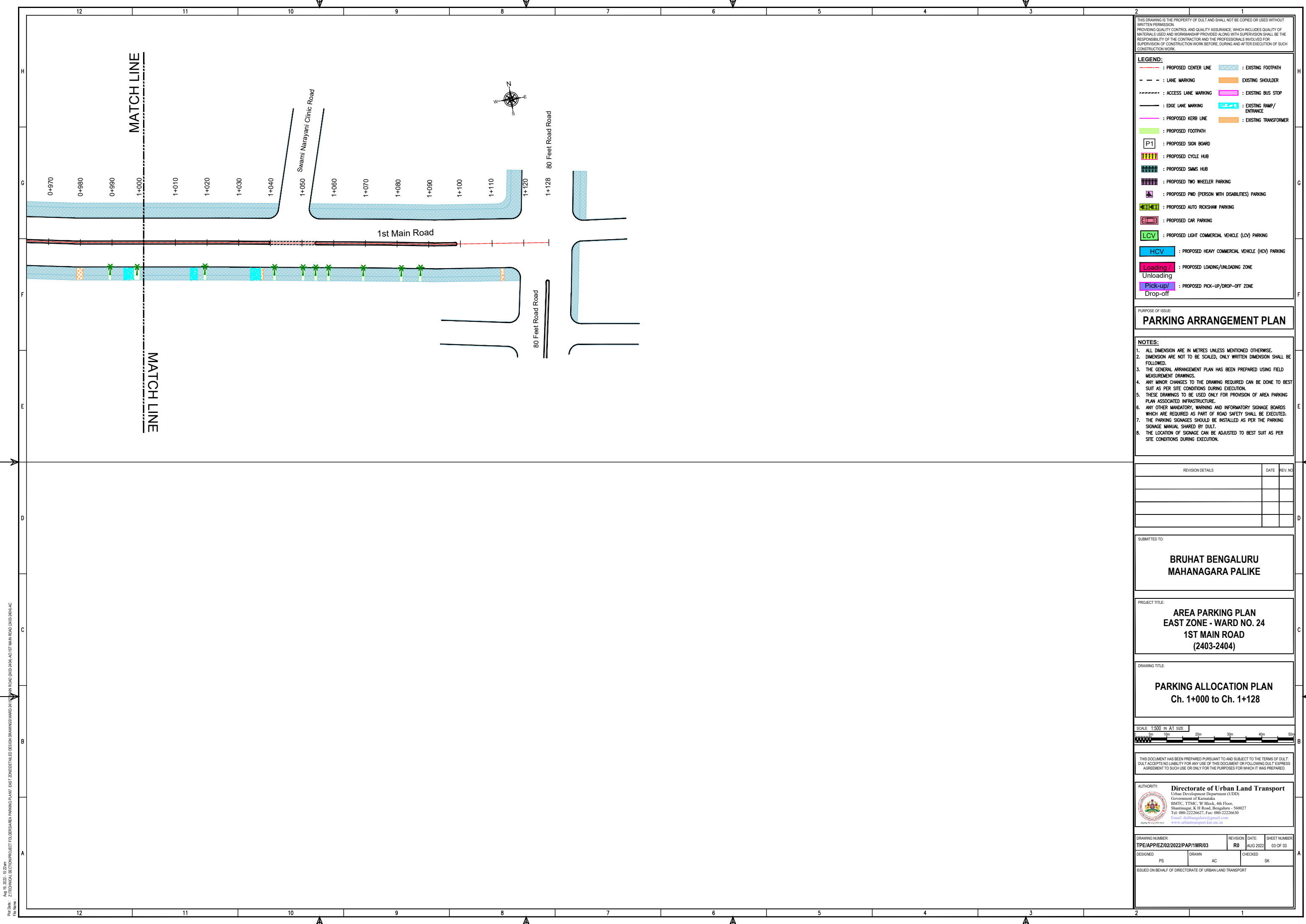
AUTHORITY:

Directorate of Urban Land Transport
 Urban Development Department (UDD)
 Government of Karnataka
 BMTCL, TTMC, 19 Block, 4th Floor,
 Shantinagar, K H Road, Bengaluru - 560027
 Tel: 080-22226627, Fax: 080-22226630
 Email: dult@bmtcl.com, dult@ttmc.com
 www.urbantransport.kar.nic.in

DRAWING NUMBER:	REVISION:	DATE:	SHEET NUMBER:
TPE/APPEZ/02/2022/PAP/1MR/02	R0	AUG 2022	02 OF 03
DESIGNED:	DRAWN:	CHECKED:	
PS	AC	SK	

ISSUED ON BEHALF OF DIRECTORATE OF URBAN LAND TRANSPORT

Aug 19, 2022 - 10:22am
 PLOT NO: 27
 PROJECT: TOLUERSABA PARKING PLANT, EAST ZONE/ETAL DESIGN DRAWING/WD-24/1
 MAIN ROAD (2403-2404)-H-1ST MAIN ROAD (2403-2404)-H



THIS DRAWING IS THE PROPERTY OF DULT AND SHALL NOT BE COPIED OR USED WITHOUT WRITTEN PERMISSION.
 PROVIDING QUALITY CONTROL AND QUALITY ASSURANCE, WHICH INCLUDES QUALITY OF MATERIALS USED AND WORKMANSHIP PROVIDED ALONG WITH SUPERVISION SHALL BE THE RESPONSIBILITY OF THE CONTRACTOR AND THE PROFESSIONALS INVOLVED FOR SUPERVISION OF CONSTRUCTION WORK BEFORE, DURING AND AFTER EXECUTION OF SUCH CONSTRUCTION WORK.

LEGEND:

---	: PROPOSED CENTER LINE	▨	: EXISTING FOOTPATH
- - -	: LANE MARKING	▨	: EXISTING SHOULDER
- · - · -	: ACCESS LANE MARKING	▨	: EXISTING BUS STOP
—	: EDGE LANE MARKING	▨	: EXISTING RAMP/ENTRANCE
—	: PROPOSED KERB LINE	▨	: EXISTING TRANSFORMER
▨	: PROPOSED FOOTPATH		
P1	: PROPOSED SIGN BOARD		
▨	: PROPOSED CYCLE HUB		
▨	: PROPOSED SAMS HUB		
▨	: PROPOSED TWO WHEELER PARKING		
▨	: PROPOSED PWD (PERSON WITH DISABILITIES) PARKING		
▨	: PROPOSED AUTO RICKSHAW PARKING		
▨	: PROPOSED CAR PARKING		
▨	: PROPOSED LIGHT COMMERCIAL VEHICLE (LCV) PARKING		
▨	: PROPOSED HEAVY COMMERCIAL VEHICLE (HCV) PARKING		
▨	: PROPOSED LOADING/UNLOADING ZONE		
▨	: PROPOSED PICK-UP/DROP-OFF ZONE		

PARKING ARRANGEMENT PLAN

NOTES:

1. ALL DIMENSION ARE IN METRES UNLESS MENTIONED OTHERWISE.
2. DIMENSION ARE NOT TO BE SCALED, ONLY WRITTEN DIMENSION SHALL BE FOLLOWED.
3. THE GENERAL ARRANGEMENT PLAN HAS BEEN PREPARED USING FIELD MEASUREMENT DRAWINGS.
4. ANY MINOR CHANGES TO THE DRAWING REQUIRED CAN BE DONE TO BEST SUIT AS PER SITE CONDITIONS DURING EXECUTION.
5. THESE DRAWINGS TO BE USED ONLY FOR PROVISION OF AREA PARKING PLAN ASSOCIATED INFRASTRUCTURE.
6. ANY OTHER MANDATORY, WARNING AND INFORMATORY SIGNAGE BOARDS WHICH ARE REQUIRED AS PART OF ROAD SAFETY SHALL BE EXECUTED.
7. THE PARKING SIGNAGES SHOULD BE INSTALLED AS PER THE PARKING SIGNAGE MANUAL SHARED BY DULT.
8. THE LOCATION OF SIGNAGE CAN BE ADJUSTED TO BEST SUIT AS PER SITE CONDITIONS DURING EXECUTION.

REVISION DETAILS	DATE	REV. NO

SUBMITTED TO:

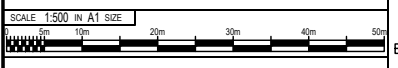
BRUHAT BENGALURU MAHANAGARA PALIKE

PROJECT TITLE:

AREA PARKING PLAN EAST ZONE - WARD NO. 24 1ST MAIN ROAD (2403-2404)

DRAWING TITLE:

PARKING ALLOCATION PLAN Ch. 1+000 to Ch. 1+128



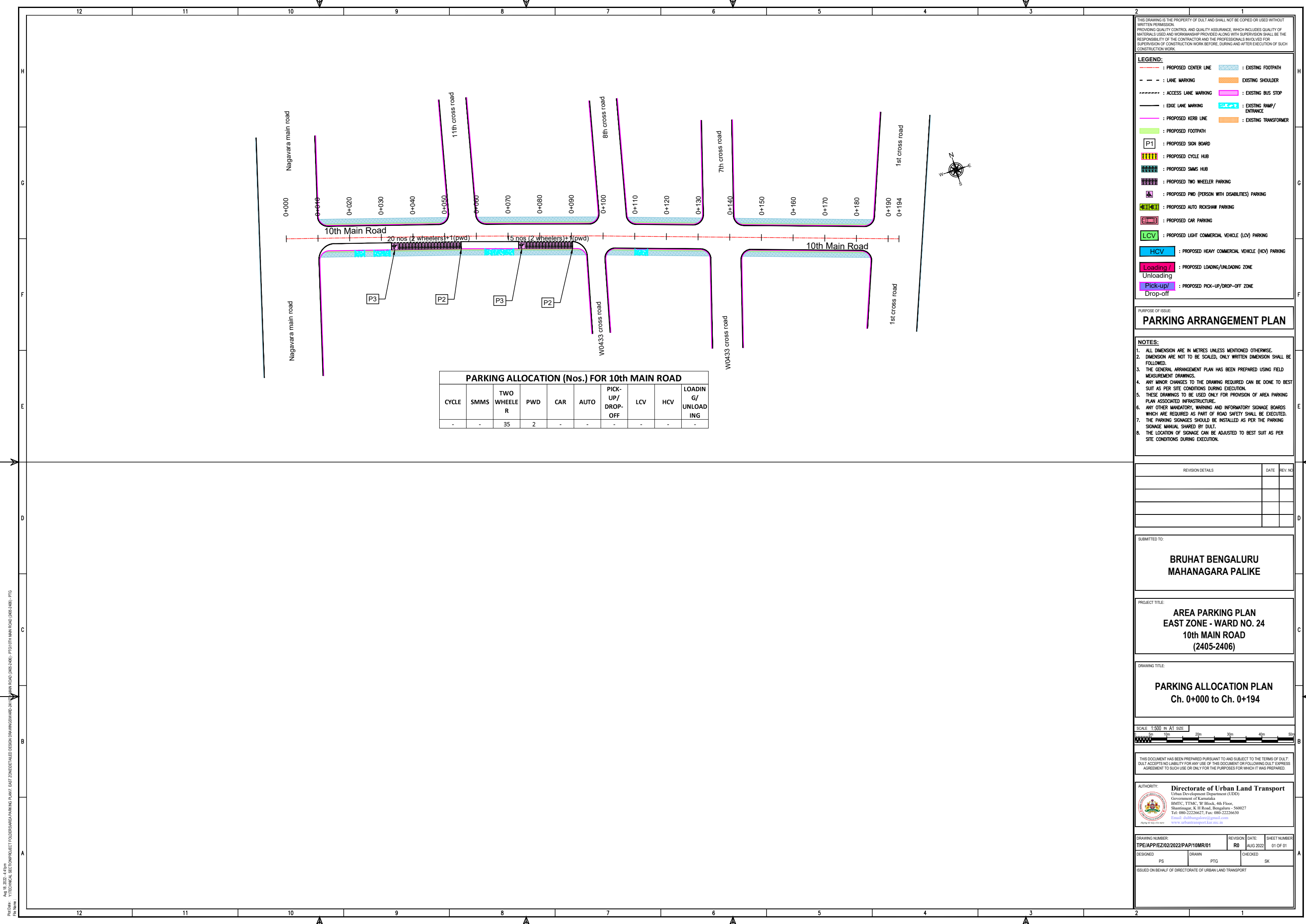
THIS DOCUMENT HAS BEEN PREPARED PURSUANT TO AND SUBJECT TO THE TERMS OF DULT. DULT ACCEPTS NO LIABILITY FOR ANY USE OF THIS DOCUMENT OR FOLLOWING DULT EXPRESS AGREEMENT TO SUCH USE OR ONLY FOR THE PURPOSES FOR WHICH IT WAS PREPARED.

AUTHORITY: **Directorate of Urban Land Transport**
 Urban Development Department (UDD)
 Government of Karnataka
 BMTCL, TTMC, 19 Block, 4th Floor,
 Shantinagar, K H Road, Bengaluru - 560027
 Tel: 080-22226627, Fax: 080-22226630
 Email: info@urbanlandtransport.gov.in
 www.urbanlandtransport.kar.nic.in

DRAWING NUMBER:	REVISION:	DATE:	SHEET NUMBER:
TPE/APPEZ/02/2022/PAP/1MR/03	R0	AUG 2022	03 OF 03
DESIGNED:	DRAWN:	CHECKED:	
PS	AC	SK	

ISSUED ON BEHALF OF DIRECTORATE OF URBAN LAND TRANSPORT

Aug 19, 2022 - 10:22am
 PLOT NO: 27
 PROJECT: TOLBESARA PARKING PLANT
 EAST ZONE
 EAST ZONE DETAILED DESIGN DRAWINGS
 WARD NO. 24
 1ST MAIN ROAD (2403-2404)
 FILE NAME:



THIS DRAWING IS THE PROPERTY OF DULT AND SHALL NOT BE COPIED OR USED WITHOUT WRITTEN PERMISSION.
 PROVIDING QUALITY CONTROL AND QUALITY ASSURANCE, WHICH INCLUDES QUALITY OF MATERIALS USED AND WORKMANSHIP PROVIDED ALONG WITH SUPERVISION SHALL BE THE RESPONSIBILITY OF THE CONTRACTOR AND THE PROFESSIONALS INVOLVED FOR SUPERVISION OF CONSTRUCTION WORK BEFORE, DURING AND AFTER EXECUTION OF SUCH CONSTRUCTION WORK.

LEGEND:

- : PROPOSED CENTER LINE
- - - : LANE MARKING
- - - : ACCESS LANE MARKING
- : EDGE LANE MARKING
- : PROPOSED FOOTPATH
- [P1] : PROPOSED SIGN BOARD
- [Hatched] : PROPOSED CYCLE HUB
- [Hatched] : PROPOSED SMMS HUB
- [Hatched] : PROPOSED TWO WHEELER PARKING
- [Hatched] : PROPOSED PWD (PERSON WITH DISABILITIES) PARKING
- [Hatched] : PROPOSED AUTO RICKSHAW PARKING
- [Hatched] : PROPOSED CAR PARKING
- [Hatched] : PROPOSED LIGHT COMMERCIAL VEHICLE (LCV) PARKING
- [Hatched] : PROPOSED HEAVY COMMERCIAL VEHICLE (HCV) PARKING
- [Hatched] : PROPOSED LOADING/UNLOADING ZONE
- [Hatched] : PROPOSED PICK-UP/DROP-OFF ZONE
- : EXISTING FOOTPATH
- : EXISTING SHOULDER
- : EXISTING BUS STOP
- : EXISTING RAMP/ENTRANCE
- : EXISTING TRANSFORMER

PARKING ALLOCATION (Nos.) FOR 10th MAIN ROAD

CYCLE	SMMS	TWO WHEELER	PWD	CAR	AUTO	PICK-UP/DROP-OFF	LCV	HCV	LOADING/UNLOADING
-	-	35	2	-	-	-	-	-	-

PURPOSE OF ISSUE:
PARKING ARRANGEMENT PLAN

NOTES:

- ALL DIMENSION ARE IN METRES UNLESS MENTIONED OTHERWISE.
- DIMENSION ARE NOT TO BE SCALED, ONLY WRITTEN DIMENSION SHALL BE FOLLOWED.
- THE GENERAL ARRANGEMENT PLAN HAS BEEN PREPARED USING FIELD MEASUREMENT DRAWINGS.
- ANY MINOR CHANGES TO THE DRAWING REQUIRED CAN BE DONE TO BEST SUIT AS PER SITE CONDITIONS DURING EXECUTION.
- THESE DRAWINGS TO BE USED ONLY FOR PROVISION OF AREA PARKING PLAN ASSOCIATED INFRASTRUCTURE.
- ANY OTHER MANDATORY, WARNING AND INFORMATORY SIGNAGE BOARDS WHICH ARE REQUIRED AS PART OF ROAD SAFETY SHALL BE EXECUTED.
- THE PARKING SIGNAGES SHOULD BE INSTALLED AS PER THE PARKING SIGNAGE MANUAL SHARED BY DULT.
- THE LOCATION OF SIGNAGE CAN BE ADJUSTED TO BEST SUIT AS PER SITE CONDITIONS DURING EXECUTION.

REVISION DETAILS	DATE	REV. NO.

SUBMITTED TO:
BRUHAT BENGALURU MAHANAGARA PALIKE

PROJECT TITLE:
AREA PARKING PLAN EAST ZONE - WARD NO. 24 10th MAIN ROAD (2405-2406)

DRAWING TITLE:
PARKING ALLOCATION PLAN Ch. 0+000 to Ch. 0+194



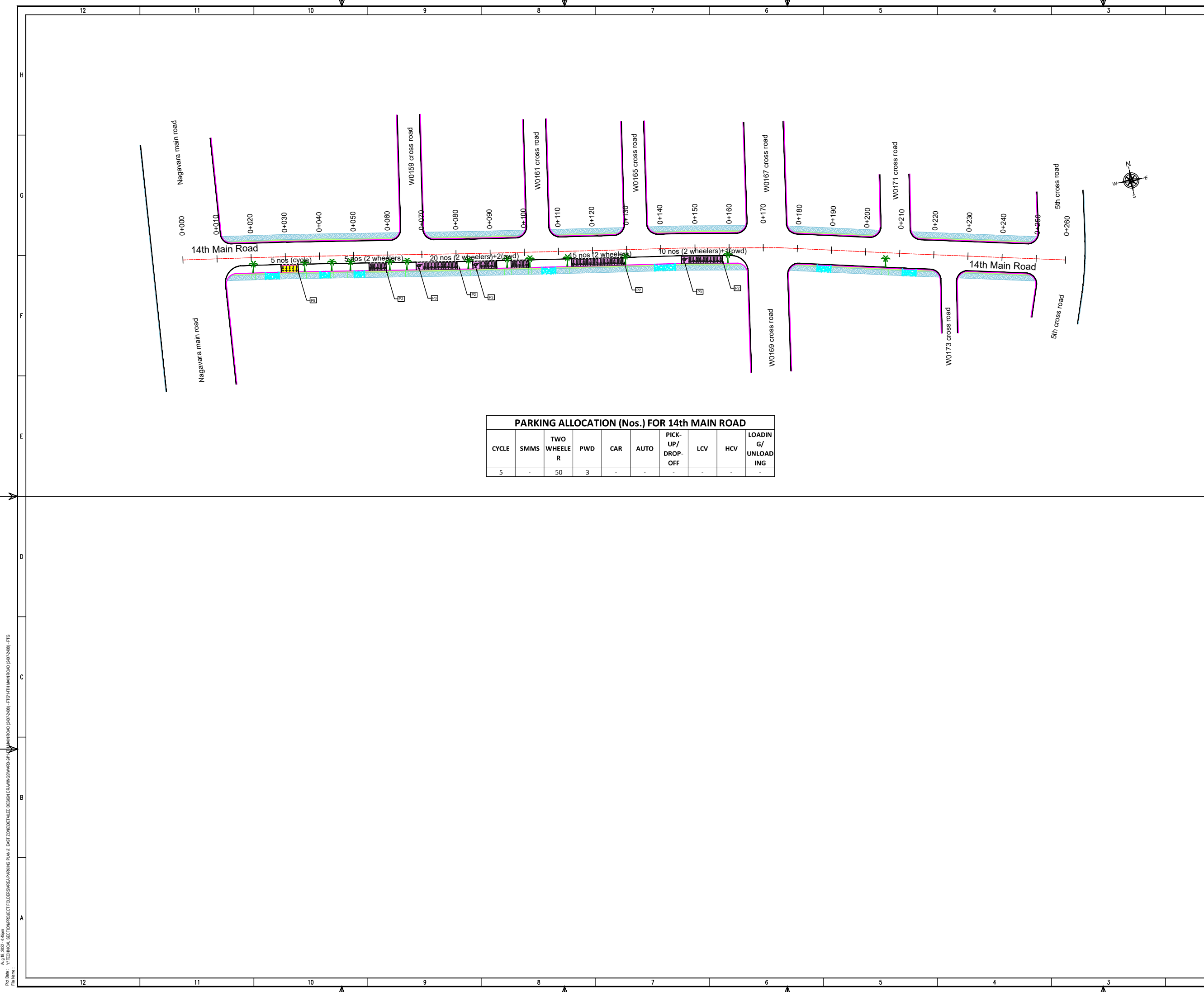
THIS DOCUMENT HAS BEEN PREPARED PURSUANT TO AND SUBJECT TO THE TERMS OF DULT. DULT ACCEPTS NO LIABILITY FOR ANY USE OF THIS DOCUMENT OR FOLLOWING DULT EXPRESS AGREEMENT TO SUCH USE OR ONLY FOR THE PURPOSES FOR WHICH IT WAS PREPARED.

AUTHORITY:
Directorate of Urban Land Transport
 Urban Development Department (UDD)
 Government of Karnataka
 BMTCL, TTMC, 19 Block, 4th Floor,
 Shantinagar, K H Road, Bengaluru - 560027
 Tel: 080-22226627, Fax: 080-22226630
 Email: dult@bmtcl.com, dult@ttmc.com
 www.urbantransport.kar.nic.in

DRAWING NUMBER: TPE/APPEZ/02/2022/PAP/10MR/01	REVISION: R0	DATE: AUG 2022	SHEET NUMBER: 01 OF 01
DESIGNED: PS	DRAWN: PTG	CHECKED: SK	

ISSUED ON BEHALF OF DIRECTORATE OF URBAN LAND TRANSPORT

Ag 18, 2022 - 4:43pm
 P:\02\4\1\TECHNICAL SECTION\PROJECT TOUGHERSARA PARKING PLAN\ EAST ZONE\DETAILED DESIGN DRAWINGS\WARD - 24\10th MAIN ROAD (2405-2406) - PTC
 File Name:



THIS DRAWING IS THE PROPERTY OF DULT AND SHALL NOT BE COPIED OR USED WITHOUT WRITTEN PERMISSION. PROVIDING QUALITY CONTROL AND QUALITY ASSURANCE, WHICH INCLUDES QUALITY OF MATERIALS USED AND WORKMANSHIP PROVIDED ALONG WITH SUPERVISION SHALL BE THE RESPONSIBILITY OF THE CONTRACTOR AND THE PROFESSIONALS INVOLVED FOR THE SUPERVISION OF CONSTRUCTION WORK BEFORE, DURING AND AFTER EXECUTION OF SUCH CONSTRUCTION WORK.

LEGEND:

- PROPOSED CENTER LINE
- EXISTING FOOTPATH
- LANE MARKING
- EXISTING SHOULDER
- ACCESS LANE MARKING
- EXISTING BUS STOP
- EDGE LANE MARKING
- EXISTING RAMP/ENTRANCE
- PROPOSED KERB LINE
- EXISTING TRANSFORMER
- PROPOSED FOOTPATH
- PROPOSED SIGN BOARD (P1)
- PROPOSED CYCLE HUB
- PROPOSED SMMS HUB
- PROPOSED TWO WHEELER PARKING
- PROPOSED PWD (PERSON WITH DISABILITIES) PARKING
- PROPOSED AUTO RICKSHAW PARKING
- PROPOSED CAR PARKING
- PROPOSED LIGHT COMMERCIAL VEHICLE (LCV) PARKING
- PROPOSED HEAVY COMMERCIAL VEHICLE (HCV) PARKING
- PROPOSED LOADING/UNLOADING ZONE (Loading/Unloading)
- PROPOSED PICK-UP/DROP-OFF ZONE (Pick-up/Drop-off)

PARKING ARRANGEMENT PLAN

NOTES:

- ALL DIMENSION ARE IN METRES UNLESS MENTIONED OTHERWISE.
- DIMENSION ARE NOT TO BE SCALED, ONLY WRITTEN DIMENSION SHALL BE FOLLOWED.
- THE GENERAL ARRANGEMENT PLAN HAS BEEN PREPARED USING FIELD MEASUREMENT DRAWINGS.
- ANY MINOR CHANGES TO THE DRAWING REQUIRED CAN BE DONE TO BEST SUIT AS PER SITE CONDITIONS DURING EXECUTION.
- THESE DRAWINGS TO BE USED ONLY FOR PROVISION OF AREA PARKING PLAN ASSOCIATED INFRASTRUCTURE.
- ANY OTHER MANDATORY, WARNING AND INFORMATORY SIGNAGE BOARDS WHICH ARE REQUIRED AS PART OF ROAD SAFETY SHALL BE EXECUTED.
- THE PARKING SIGNAGES SHOULD BE INSTALLED AS PER THE PARKING SIGNAGE MANUAL SHARED BY DULT.
- THE LOCATION OF SIGNAGE CAN BE ADJUSTED TO BEST SUIT AS PER SITE CONDITIONS DURING EXECUTION.

PARKING ALLOCATION (Nos.) FOR 14th MAIN ROAD

CYCLE	SMMS	TWO WHEELER	PWD	CAR	AUTO	PICK-UP/DROP-OFF	LCV	HCV	LOADING/UNLOADING
5	-	50	3	-	-	-	-	-	-

REVISION DETAILS	DATE	REV. NO.

SUBMITTED TO:

BRUHAT BENGALURU MAHANAGARA PALIKE

PROJECT TITLE:

**AREA PARKING PLAN
EAST ZONE - WARD NO. 24
14th MAIN ROAD
(2407-2408)**

DRAWING TITLE:

**PARKING ALLOCATION PLAN
Ch. 0+000 to Ch. 0+260**



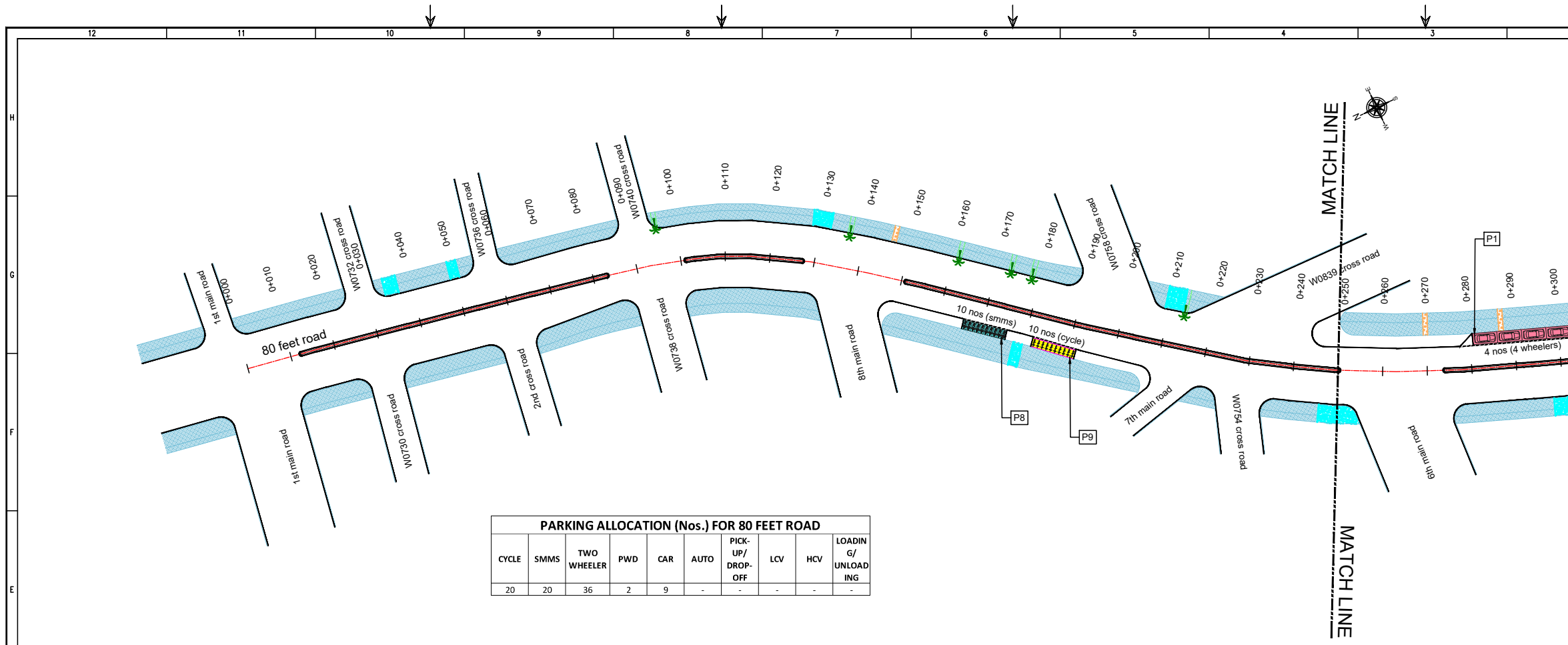
THIS DOCUMENT HAS BEEN PREPARED PURSUANT TO AND SUBJECT TO THE TERMS OF DULT. DULT ACCEPTS NO LIABILITY FOR ANY USE OF THIS DOCUMENT OR FOLLOWING DULT EXPRESS AGREEMENT TO SUCH USE OR ONLY FOR THE PURPOSES FOR WHICH IT WAS PREPARED.

AUTHORITY: Directorate of Urban Land Transport
Urban Development Department (UDD)
Government of Karnataka
BMTCL, TTMC, 19 Block, 4th Floor,
Shantinagar, K H Road, Bengaluru - 560027
Tel: 080-22226627, Fax: 080-22226630
Email: dult@bmtcl.com
www.urbantransport.kar.nic.in

DRAWING NUMBER: TPE/APPIEZ/02/2022/PAP/14MR/01	REVISION: R0	DATE: AUG 2022	SHEET NUMBER: 01 OF 01
DESIGNED: PS	DRAWN: PTG	CHECKED: SK	

ISSUED ON BEHALF OF DIRECTORATE OF URBAN LAND TRANSPORT

Aug 18, 2022 - 4:46pm
 File Name: Y:\TECHNICAL SECTIONS\PROJECT TOUGHERSARA PARKING PLAN, EAST ZONE\DETAILED DESIGN DRAWINGS\WARD-24\14th MAIN ROAD (2407-2408) - PTC\14TH MAIN ROAD (2407-2408) - PTC.dwg
 PTC



PARKING ALLOCATION (Nos.) FOR 80 FEET ROAD

CYCLE	SMMS	TWO WHEELER	PWD	CAR	AUTO	PICK-UP/DROP-OFF	LCV	HCV	LOADING/UNLOADING
20	20	36	2	9	-	-	-	-	-

THIS DRAWING IS THE PROPERTY OF DULT AND SHALL NOT BE COPIED OR USED WITHOUT WRITTEN PERMISSION. PROVIDING QUALITY CONTROL AND QUALITY ASSURANCE, WHICH INCLUDES QUALITY OF MATERIALS USED AND WORKMANSHIP PROVIDED ALONG WITH SUPERVISION SHALL BE THE RESPONSIBILITY OF THE CONTRACTOR AND THE PROFESSIONALS INVOLVED FOR SUPERVISION OF CONSTRUCTION WORK BEFORE, DURING AND AFTER EXECUTION OF SUCH CONSTRUCTION WORK.

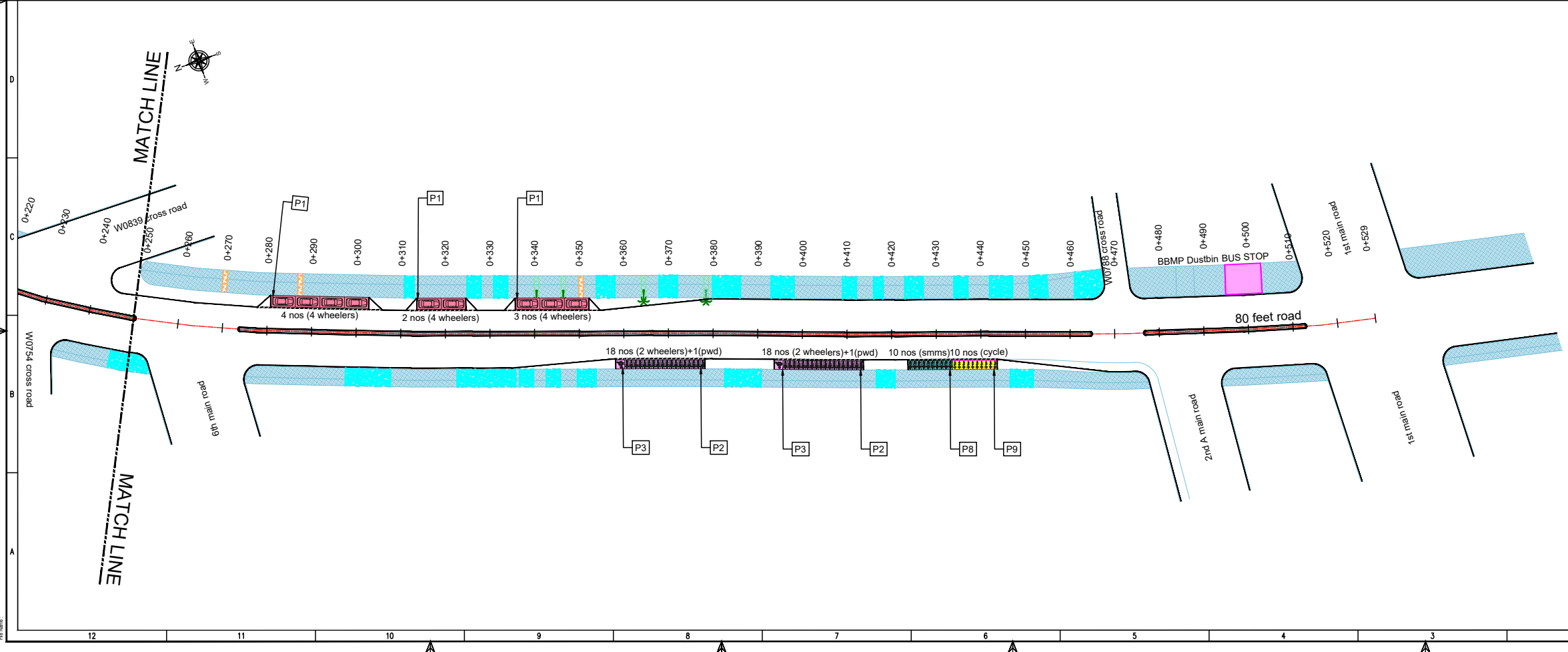
LEGEND:

- PROPOSED CENTER LINE
- EXISTING FOOTPATH
- LANE MARKING
- EXISTING SHOULDER
- ACCESS LANE MARKING
- EXISTING BUS STOP
- EDGE LANE MARKING
- EXISTING RAMP/ENTRANCE
- PROPOSED KERB LINE
- EXISTING TRANSFORMER
- PROPOSED FOOTPATH
- PROPOSED SIGN BOARD (P1)
- PROPOSED CYCLE HUB
- PROPOSED SMMS HUB
- PROPOSED TWO WHEELER PARKING
- PROPOSED PWD (PERSON WITH DISABILITIES) PARKING
- PROPOSED AUTO RICKSHAW PARKING
- PROPOSED CAR PARKING
- PROPOSED LIGHT COMMERCIAL VEHICLE (LCV) PARKING
- PROPOSED HEAVY COMMERCIAL VEHICLE (HCV) PARKING
- LOADING/UNLOADING ZONE
- PICK-UP/DROP-OFF ZONE

PURPOSE OF ISSUE:
PARKING ARRANGEMENT PLAN

NOTES:

- ALL DIMENSION ARE IN METRES UNLESS MENTIONED OTHERWISE.
- DIMENSION ARE NOT TO BE SCALED, ONLY WRITTEN DIMENSION SHALL BE FOLLOWED.
- THE GENERAL ARRANGEMENT PLAN HAS BEEN PREPARED USING FIELD MEASUREMENT DRAWINGS.
- ANY MINOR CHANGES TO THE DRAWING REQUIRED CAN BE DONE TO BEST SUIT AS PER SITE CONDITIONS DURING EXECUTION.
- THESE DRAWINGS TO BE USED ONLY FOR PROVISION OF AREA PARKING PLAN ASSOCIATED INFRASTRUCTURE.
- ANY OTHER MANDATORY, WARNING AND INFORMATIONARY SIGNAGE BOARDS WHICH ARE REQUIRED AS PART OF ROAD SAFETY SHALL BE DECIDED.
- THE PARKING SIGNAGES SHOULD BE INSTALLED AS PER THE PARKING SIGNAGE MANUAL SHARED BY DULT.
- THE LOCATION OF SIGNAGE CAN BE ADJUSTED TO BEST SUIT AS PER SITE CONDITIONS DURING EXECUTION.



REVISION DETAILS

NO.	DATE	REV. NO.

SUBMITTED TO:
BRUHAT BENGALURU MAHANAGARA PALIKE

PROJECT TITLE:
AREA PARKING PLAN EAST ZONE - WARD NO. 24 80 FEET ROAD (2401-2402)

DRAWING TITLE:
PARKING ALLOCATION PLAN Ch. 0+000 to Ch. 0+529

SCALE: 1:500 IN A1 SIZE

THIS DOCUMENT HAS BEEN PREPARED PURSUANT TO AND SUBJECT TO THE TERMS OF DULT. DULT ACCEPTS NO LIABILITY FOR ANY USE OF THIS DOCUMENT OR FOLLOWING DULT EXPRESS AGREEMENT TO SUCH USE OR ONLY FOR THE PURPOSES FOR WHICH IT WAS PREPARED.

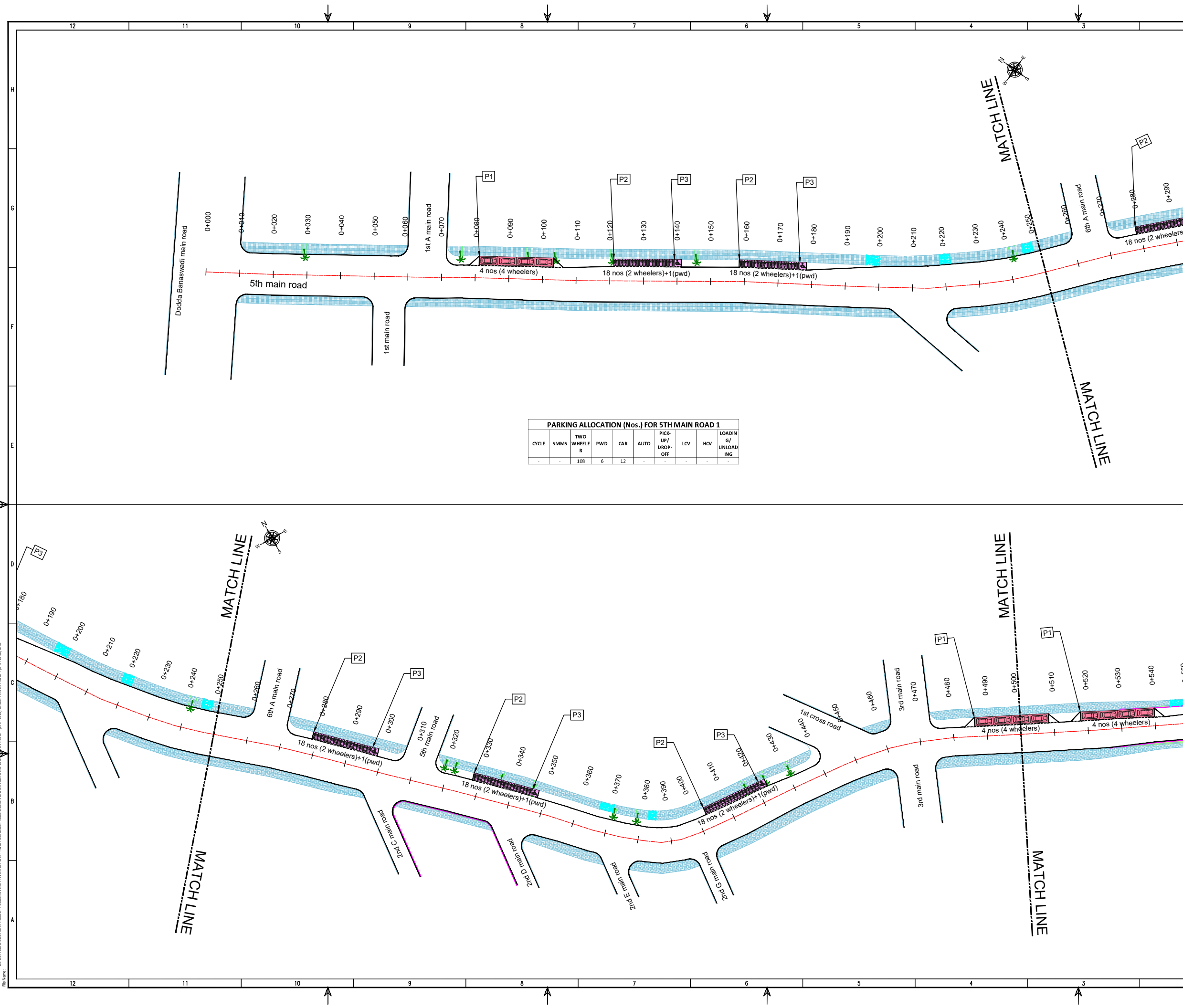
AUTHORITY:
Directorate of Urban Land Transport
Urban Development Department (LTD)
Government of Karnataka
BMTC, TTMK, 7F Block, 4th Floor,
Shanmuga, K H Road, Bengaluru - 560027
Tel: 080-2226647, Fax: 080-2226630
Email: dult@transport.kar.nic.in

DRAWING NUMBER: TPE/APPEZ/02/2022/PAP/80FR/01
REVISION: R0
DATE: AUG 2022
SHEET NUMBER: 01 OF 01

DESIGNED: PS
DRAWN: SKG
CHECKED: SK

ISSUED ON BEHALF OF DIRECTORATE OF URBAN LAND TRANSPORT

Aug 18, 2022 - 5:00pm
 PROJECT: 2401-2402
 DRAWING: 2401-2402-01
 SHEET: 01 OF 01



PARKING ALLOCATION (Nos.) FOR 5TH MAIN ROAD 1							
CYCLE	SMMS	TWO WHEELER	PWD	CAR	AUTO	PICK-UP/DROP-OFF	LOADING/UNLOADING
-	-	108	6	12	-	-	-

THIS DRAWING IS THE PROPERTY OF DULT AND SHALL NOT BE COPIED OR USED WITHOUT WRITTEN PERMISSION. PROVIDING QUALITY CONTROL AND QUALITY ASSURANCE, WHICH INCLUDES QUALITY OF MATERIALS USED AND WORKMANSHIP PROVIDED ALONG WITH SUPERVISION SHALL BE THE RESPONSIBILITY OF THE CONTRACTOR AND THE PROFESSIONALS INVOLVED FOR SUPERVISION OF CONSTRUCTION WORK BEFORE, DURING AND AFTER EXECUTION OF SUCH CONSTRUCTION WORK.

LEGEND:

- PROPOSED CENTER LINE
- LANE MARKING
- ACCESS LANE MARKING
- EDGE LANE MARKING
- PROPOSED KERB LINE
- PROPOSED FOOTPATH
- P1: PROPOSED SIGN BOARD
- PROPOSED CYCLE HUB
- PROPOSED SMMS HUB
- PROPOSED TWO WHEELER PARKING
- PROPOSED PWD (PERSON WITH DISABILITIES) PARKING
- PROPOSED AUTO RICKSHAW PARKING
- PROPOSED CAR PARKING
- LCV: PROPOSED LIGHT COMMERCIAL VEHICLE (LCV) PARKING
- HCV: PROPOSED HEAVY COMMERCIAL VEHICLE (HCV) PARKING
- LOADING/Unloading: PROPOSED LOADING/UNLOADING ZONE
- Pick-up/Drop-off: PROPOSED PICK-UP/DROP-OFF ZONE
- EXISTING FOOTPATH
- EXISTING SHOULDER
- EXISTING BUS STOP
- EXISTING RAMP/ENTRANCE
- EXISTING TRANSFORMER

PURPOSE OF ISSUE:

PARKING ARRANGEMENT PLAN

NOTES:

- ALL DIMENSION ARE IN METRES UNLESS MENTIONED OTHERWISE.
- DIMENSION ARE NOT TO BE SCALED, ONLY WRITTEN DIMENSION SHALL BE FOLLOWED.
- THE GENERAL ARRANGEMENT PLAN HAS BEEN PREPARED USING FIELD MEASUREMENT DRAWINGS.
- ANY MINOR CHANGES TO THE DRAWING REQUIRED CAN BE DONE TO BEST SUIT AS PER SITE CONDITIONS DURING EXECUTION.
- THESE DRAWINGS TO BE USED ONLY FOR PROVISION OF AREA PARKING PLAN ASSOCIATED INFRASTRUCTURE.
- ANY OTHER MANDATORY, WARNING AND INFORMATORY SIGNAGE BOARDS WHICH ARE REQUIRED AS PART OF ROAD SAFETY SHALL BE EXECUTED.
- THE PARKING SIGNAGES SHOULD BE INSTALLED AS PER THE PARKING SIGNAGE MANUAL SHARED BY DULT.
- THE LOCATION OF SIGNAGE CAN BE ADJUSTED TO BEST SUIT AS PER SITE CONDITIONS DURING EXECUTION.

REVISION DETAILS	DATE	REV	NO

SUBMITTED TO:

BRUHAT BENGALURU MAHANAGARA PALIKE

PROJECT TITLE:

AREA PARKING PLAN EAST ZONE - WARD NO. 27 5TH MAIN ROAD 1 (2701-2702)

DRAWING TITLE:

PARKING ALLOCATION PLAN Ch. 0+000 to Ch. 0+500



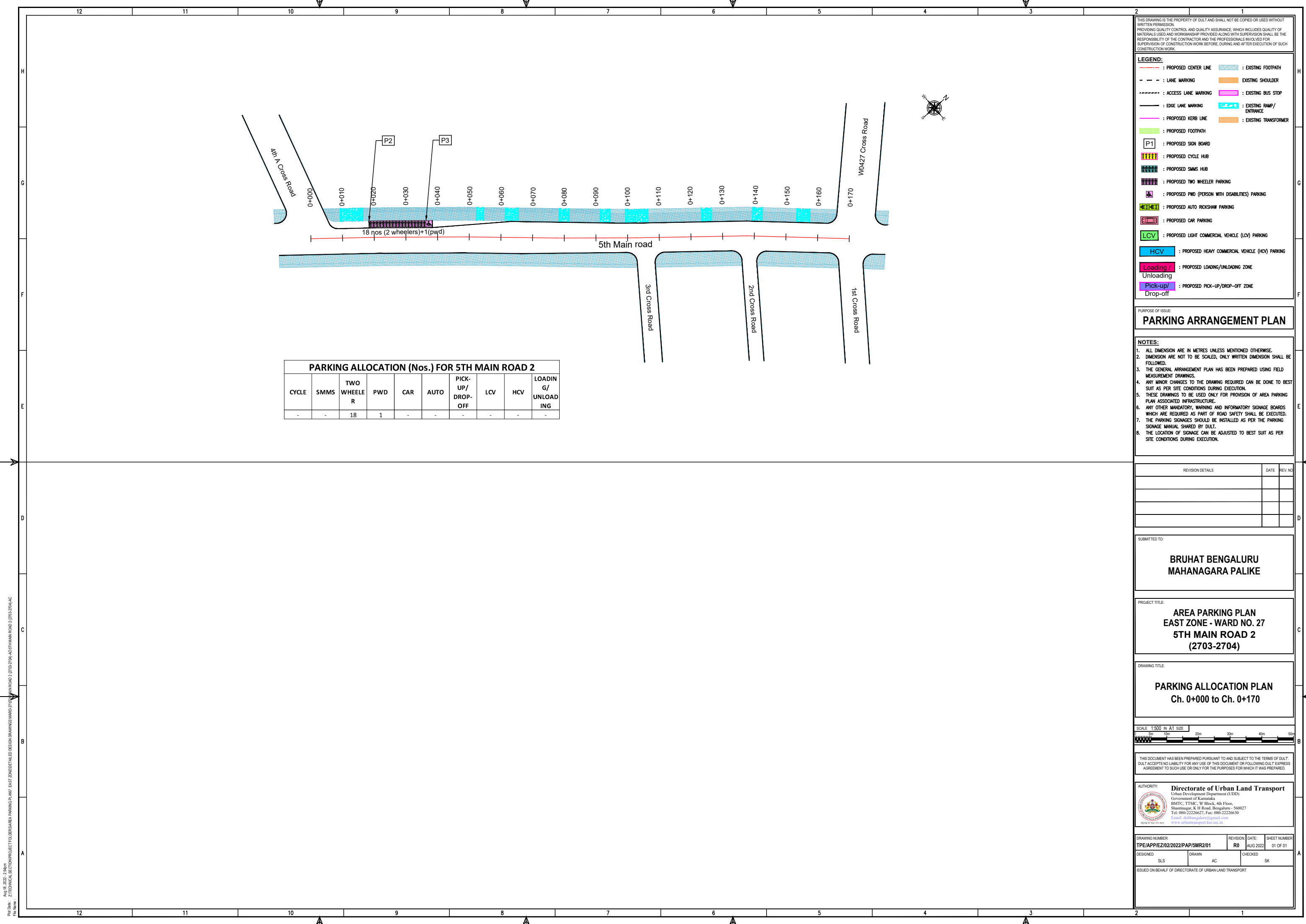
THIS DOCUMENT HAS BEEN PREPARED PURSUANT TO AND SUBJECT TO THE TERMS OF DULT. DULT ACCEPTS NO LIABILITY FOR ANY USE OF THIS DOCUMENT OR FOLLOWING DULT EXPRESS AGREEMENT TO SUCH USE OR ONLY FOR THE PURPOSES FOR WHICH IT WAS PREPARED.

Authority: Directorate of Urban Land Transport
 Urban Development Department (UDD)
 Government of Karnataka
 BMTC, TTMC, 9th Block, 4th Floor,
 Shantivanar, K H Road, Bangalore - 560027
 Tel: 080-2225627, Fax: 080-2225630
 Email: dult@bangalore.gov.in
 www.urbantransport.kar.nic.in

DRAWING NUMBER:	REVISION:	DATE:	SHEET NUMBER:
TPE/APPEZ/02/2022/PAP/SMR/01	R0	AUG 2022	01 OF 02
DESIGNED:	DRAWN:	CHECKED:	
SLS	SKG	SK	

ISSUED ON BEHALF OF DIRECTORATE OF URBAN LAND TRANSPORT

Aug 18, 2022 - 4:17pm
 File Name: Z:\TECHNICAL SECTIONS\PROJECT FOLDERS\AREA PARKING PLAN - EAST ZONE\DETAILED DESIGN DRAWINGS\WARD 27\01 2701-2702\5TH MAIN ROAD 1 (2701-2702).DWG



PARKING ALLOCATION (Nos.) FOR 5TH MAIN ROAD 2

CYCLE	SMMS	TWO WHEELER	PWD	CAR	AUTO	PICK-UP/DROP-OFF	LCV	HCV	LOADING/UNLOADING
-	-	18	1	-	-	-	-	-	-

THIS DRAWING IS THE PROPERTY OF DULT AND SHALL NOT BE COPIED OR USED WITHOUT WRITTEN PERMISSION. PROVIDING QUALITY CONTROL AND QUALITY ASSURANCE, WHICH INCLUDES QUALITY OF MATERIALS USED AND WORKMANSHIP PROVIDED ALONG WITH SUPERVISION SHALL BE THE RESPONSIBILITY OF THE CONTRACTOR AND THE PROFESSIONALS INVOLVED FOR THE SUPERVISION OF CONSTRUCTION WORK BEFORE, DURING AND AFTER EXECUTION OF SUCH CONSTRUCTION WORK.

LEGEND:

- : PROPOSED CENTER LINE
- - - : LANE MARKING
- - - : ACCESS LANE MARKING
- : EDGE LANE MARKING
- : PROPOSED KERB LINE
- : PROPOSED FOOTPATH
- [P1] : PROPOSED SIGN BOARD
- [] : PROPOSED CYCLE HUB
- [] : PROPOSED SMMS HUB
- [] : PROPOSED TWO WHEELER PARKING
- [] : PROPOSED PWD (PERSON WITH DISABILITIES) PARKING
- [] : PROPOSED AUTO RICKSHAW PARKING
- [] : PROPOSED CAR PARKING
- [] : PROPOSED LIGHT COMMERCIAL VEHICLE (LCV) PARKING
- [] : PROPOSED HEAVY COMMERCIAL VEHICLE (HCV) PARKING
- [] : PROPOSED LOADING/UNLOADING ZONE
- [] : PROPOSED PICK-UP/DROP-OFF ZONE
- : EXISTING FOOTPATH
- : EXISTING SHOULDER
- : EXISTING BUS STOP
- : EXISTING RAMP/ENTRANCE
- : EXISTING TRANSFORMER

PURPOSE OF ISSUE:

PARKING ARRANGEMENT PLAN

NOTES:

- ALL DIMENSION ARE IN METRES UNLESS MENTIONED OTHERWISE.
- DIMENSION ARE NOT TO BE SCALED, ONLY WRITTEN DIMENSION SHALL BE FOLLOWED.
- THE GENERAL ARRANGEMENT PLAN HAS BEEN PREPARED USING FIELD MEASUREMENT DRAWINGS.
- ANY MINOR CHANGES TO THE DRAWING REQUIRED CAN BE DONE TO BEST SUIT AS PER SITE CONDITIONS DURING EXECUTION.
- THESE DRAWINGS TO BE USED ONLY FOR PROVISION OF AREA PARKING PLAN ASSOCIATED INFRASTRUCTURE.
- ANY OTHER MANDATORY, WARNING AND INFORMATORY SIGNAGE BOARDS WHICH ARE REQUIRED AS PART OF ROAD SAFETY SHALL BE EXECUTED.
- THE PARKING SIGNAGES SHOULD BE INSTALLED AS PER THE PARKING SIGNAGE MANUAL SHARED BY DULT.
- THE LOCATION OF SIGNAGE CAN BE ADJUSTED TO BEST SUIT AS PER SITE CONDITIONS DURING EXECUTION.

REVISION DETAILS	DATE	REV. NO

SUBMITTED TO:

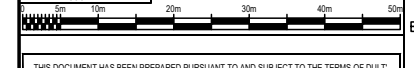
BRUHAT BENGALURU MAHANAGARA PALIKE

PROJECT TITLE:

AREA PARKING PLAN EAST ZONE - WARD NO. 27 5TH MAIN ROAD 2 (2703-2704)

DRAWING TITLE:

PARKING ALLOCATION PLAN Ch. 0+000 to Ch. 0+170



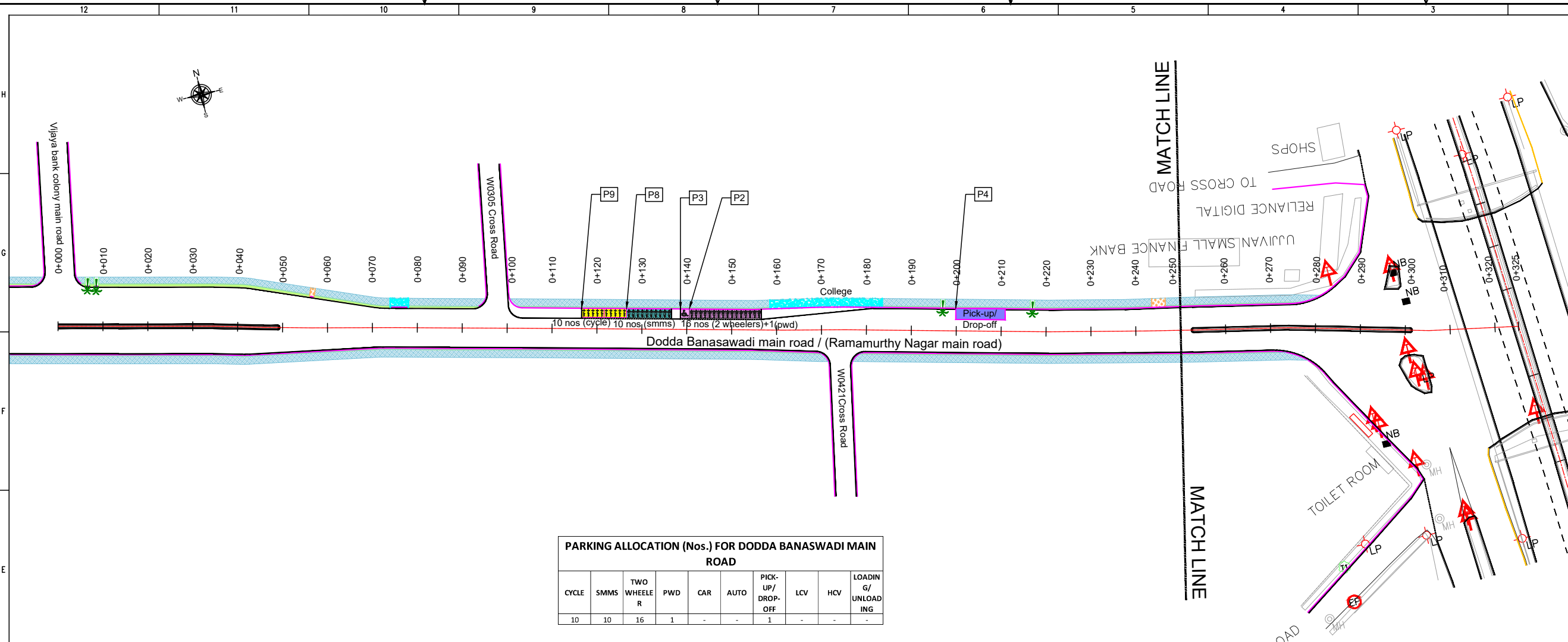
THIS DOCUMENT HAS BEEN PREPARED PURSUANT TO AND SUBJECT TO THE TERMS OF DULT. DULT ACCEPTS NO LIABILITY FOR ANY USE OF THIS DOCUMENT OR FOLLOWING DULT EXPRESS AGREEMENT TO SUCH USE OR ONLY FOR THE PURPOSES FOR WHICH IT WAS PREPARED.

AUTHORITY: Directorate of Urban Land Transport
 Urban Development Department (UDD)
 Government of Karnataka
 BMTCL, TTMC, 19 Block, 4th Floor,
 Shantinagar, K H Road, Bengaluru - 560027
 Tel: 080-22226627, Fax: 080-22226630
 Email: dult@bmtcl.gov.in
 www.urbantransport.kar.nic.in

DRAWING NUMBER: TPE/APPIEZ/02/2022/PAP/5MR2/01	REVISION: R0	DATE: AUG 2022	SHEET NUMBER: 01 OF 01
DESIGNED: SLS	DRAWN: AC	CHECKED: SK	

ISSUED ON BEHALF OF DIRECTORATE OF URBAN LAND TRANSPORT

Aug 18, 2022 - 2:36pm
 PLOT NO: 27
 PROJECT: TECHNICAL SECTION PROJECT TOLBESARA PARKING PLANT, EAST ZONE
 DRAWING NO: 2703-2704-AC



PARKING ALLOCATION (Nos.) FOR DODDA BANASAWADI MAIN ROAD

CYCLE	SMMS	TWO WHEELER	PWD	CAR	AUTO	PICK-UP/DROP-OFF	LCV	HCV	LOADING/UNLOADING
10	10	16	1	-	-	1	-	-	-

THIS DRAWING IS THE PROPERTY OF DULT AND SHALL NOT BE COPIED OR USED WITHOUT WRITTEN PERMISSION. PROVIDING QUALITY CONTROL AND QUALITY ASSURANCE, WHICH INCLUDES QUALITY OF MATERIALS USED AND WORKMANSHIP PROVIDED ALONG WITH SUPERVISION SHALL BE THE RESPONSIBILITY OF THE CONTRACTOR AND THE PROFESSIONALS INVOLVED FOR SUPERVISION OF CONSTRUCTION WORK BEFORE, DURING AND AFTER EXECUTION OF SUCH CONSTRUCTION WORK.

LEGEND:

- PROPOSED CENTER LINE
- LANE MARKING
- ACCESS LANE MARKING
- EDGE LANE MARKING
- PROPOSED KERB LINE
- PROPOSED FOOTPATH
- PROPOSED SIGN BOARD
- PROPOSED CYCLE HUB
- PROPOSED SAMS HUB
- PROPOSED TWO WHEELER PARKING
- PROPOSED PWD (PERSON WITH DISABILITIES) PARKING
- PROPOSED AUTO RICKSHAW PARKING
- PROPOSED CAR PARKING
- PROPOSED LIGHT COMMERCIAL VEHICLE (LCV) PARKING
- PROPOSED HEAVY COMMERCIAL VEHICLE (HCV) PARKING
- PROPOSED LOADING/UNLOADING ZONE
- PROPOSED PICK-UP/DROP-OFF ZONE
- EXISTING FOOTPATH
- EXISTING SHOULDER
- EXISTING BUS STOP
- EXISTING RAMP/ENTRANCE
- EXISTING TRANSFORMER

PARKING ARRANGEMENT PLAN

NOTES:

- ALL DIMENSION ARE IN METRES UNLESS MENTIONED OTHERWISE.
- DIMENSION ARE NOT TO BE SCALED, ONLY WRITTEN DIMENSION SHALL BE FOLLOWED.
- THE GENERAL ARRANGEMENT PLAN HAS BEEN PREPARED USING FIELD MEASUREMENT DRAWINGS.
- ANY MINOR CHANGES TO THE DRAWING REQUIRED CAN BE DONE TO BEST SUIT AS PER SITE CONDITIONS DURING EXECUTION.
- THESE DRAWINGS TO BE USED ONLY FOR PROVISION OF AREA PARKING PLAN ASSOCIATED INFRASTRUCTURE.
- ANY OTHER MANDATORY, WARNING AND INFORMATORY SIGNAGE BOARDS WHICH ARE REQUIRED AS PART OF ROAD SAFETY SHALL BE EXECUTED.
- THE PARKING SIGNAGES SHOULD BE INSTALLED AS PER THE PARKING SIGNAGE MANUAL SHARED BY DULT.
- THE LOCATION OF SIGNAGE CAN BE ADJUSTED TO BEST SUIT AS PER SITE CONDITIONS DURING EXECUTION.

REVISION DETAILS	DATE	REV. NO.

SUBMITTED TO:

BRUHAT BENGALURU MAHANAGARA PALIKE

PROJECT TITLE:

**AREA PARKING PLAN
EAST ZONE - WARD NO. 27
DODDA BANASAWADI MAIN ROAD /
(RAMAMURTHY NAGAR MAIN ROAD)
(2705-2706)**

DRAWING TITLE:

**PARKING ALLOCATION PLAN
Ch. 0+000 to Ch. 0+325**



THIS DOCUMENT HAS BEEN PREPARED PURSUANT TO AND SUBJECT TO THE TERMS OF DULT. DULT ACCEPTS NO LIABILITY FOR ANY USE OF THIS DOCUMENT OR FOLLOWING DULT EXPRESS AGREEMENT TO SUCH USE OR ONLY FOR THE PURPOSES FOR WHICH IT WAS PREPARED.

AUTHORITY: Directorate of Urban Land Transport
Urban Development Department (UDD)
Government of Karnataka
BMTCL, TTMC, 19 Block, 4th Floor,
Shantinagar, K H Road, Bengaluru - 560027
Tel: 080-22226627, Fax: 080-22226630
Email: dult@bangalore.gov.in
www.surbhantransport.kar.nic.in

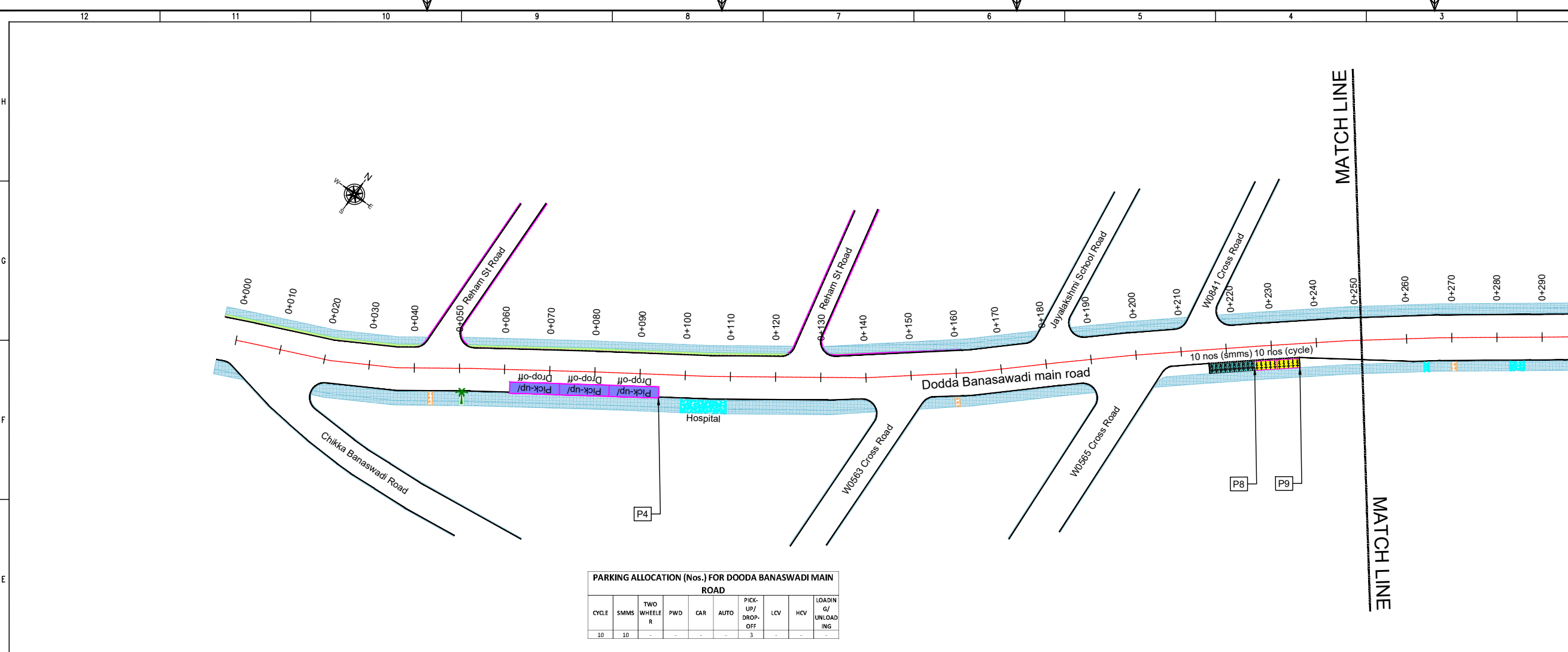
DRAWING NUMBER:	REVISION:	DATE:	SHEET NUMBER:
TPE/APPIEZ/02/2022/PAP/DBMR/01	R0	AUG 2022	01 OF 01

DESIGNED:	DRAWN:	CHECKED:
SLS	AC	SK

ISSUED ON BEHALF OF DIRECTORATE OF URBAN LAND TRANSPORT

Aug 19, 2022 - 10:36am
 Proj No: 21
 Technical Section/PROJECT TOLERABLE PARKING PLAN - EAST ZONE/TECHNICAL DESIGN DRAWINGS/02/2022/PAP/DBMR/01
 File Name:

Aug 18, 2022 - 3.36m
 PLOT No. : Z/TECHNICAL SECTION/PROJECT TOLUBENASA PARKING PLANT - EAST ZONE/SECTION DODDA BANASAWADI MAIN ROAD (2801-2802).AC
 FILE NAME :



PARKING ALLOCATION (Nos.) FOR DODDA BANASAWADI MAIN ROAD

ROAD	CYCLE	SMMS	TWO WHEELER	PWD	CAR	AUTO	PICK-UP/DROP-OFF	LCV	HCV	LOADING/UNLOADING
	10	10	-	-	-	-	3	-	-	-

THIS DRAWING IS THE PROPERTY OF DULT AND SHALL NOT BE COPIED OR USED WITHOUT WRITTEN PERMISSION. PROVIDING QUALITY CONTROL AND QUALITY ASSURANCE, WHICH INCLUDES QUALITY OF MATERIALS USED AND WORKMANSHIP PROVIDED ALONG WITH SUPERVISION SHALL BE THE RESPONSIBILITY OF THE CONTRACTOR AND THE PROFESSIONALS INVOLVED FOR THE SUPERVISION OF CONSTRUCTION WORK BEFORE, DURING AND AFTER EXECUTION OF SUCH CONSTRUCTION WORK.

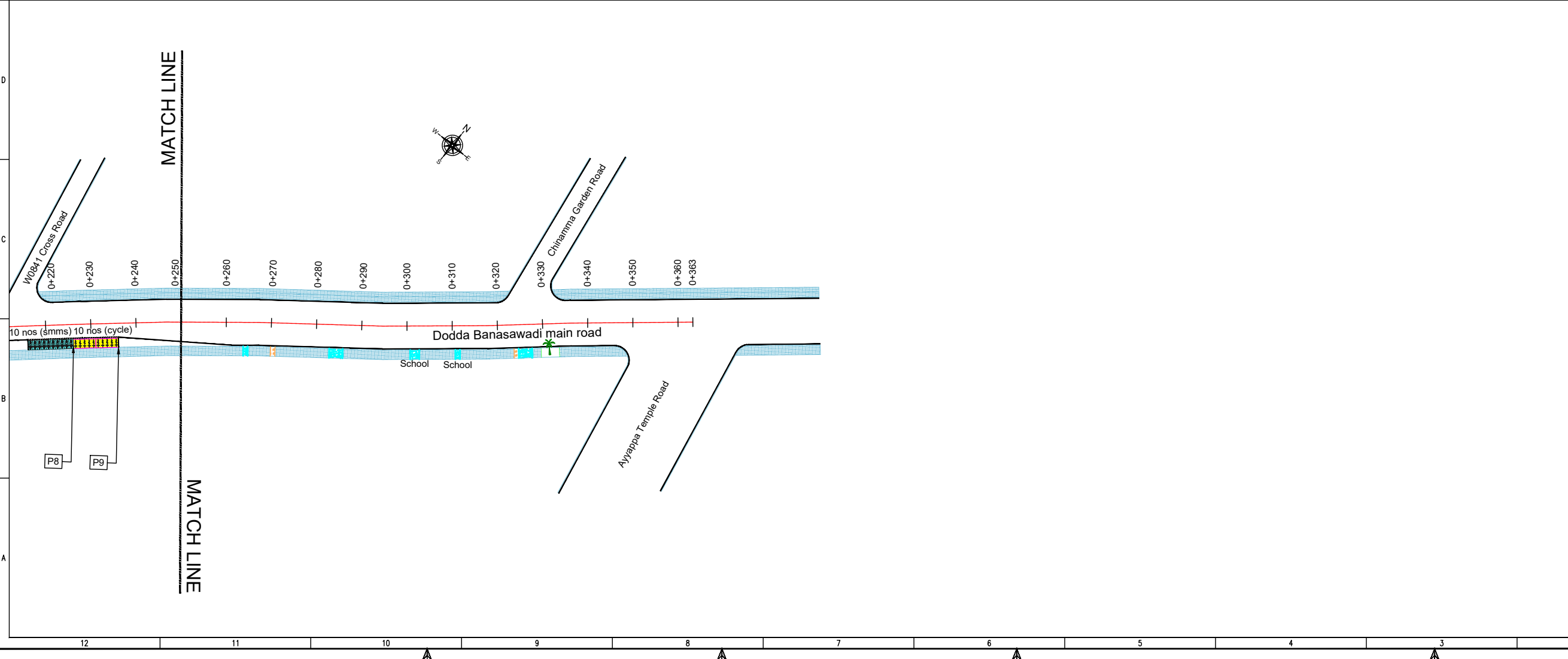
LEGEND:

- PROPOSED CENTER LINE
- EXISTING FOOTPATH
- LANE MARKING
- EXISTING SHOULDER
- ACCESS LANE MARKING
- EXISTING BUS STOP
- EDGE LANE MARKING
- EXISTING RAMP/ENTRANCE
- PROPOSED KERB LINE
- EXISTING TRANSFORMER
- PROPOSED FOOTPATH
- PROPOSED SIGN BOARD (P1)
- PROPOSED CYCLE HUB
- PROPOSED SMMS HUB
- PROPOSED TWO WHEELER PARKING
- PROPOSED PWD (PERSON WITH DISABILITIES) PARKING
- PROPOSED AUTO RICKSHAW PARKING
- PROPOSED CAR PARKING
- PROPOSED LIGHT COMMERCIAL VEHICLE (LCV) PARKING
- PROPOSED HEAVY COMMERCIAL VEHICLE (HCV) PARKING
- PROPOSED LOADING/UNLOADING ZONE
- PROPOSED PICK-UP/DROP-OFF ZONE

PURPOSE OF ISSUE:
PARKING ARRANGEMENT PLAN

NOTES:

- ALL DIMENSION ARE IN METRES UNLESS MENTIONED OTHERWISE.
- DIMENSION ARE NOT TO BE SCALED, ONLY WRITTEN DIMENSION SHALL BE FOLLOWED.
- THE GENERAL ARRANGEMENT PLAN HAS BEEN PREPARED USING FIELD MEASUREMENT DRAWINGS.
- ANY MINOR CHANGES TO THE DRAWING REQUIRED CAN BE DONE TO BEST SUIT AS PER SITE CONDITIONS DURING EXECUTION.
- THESE DRAWINGS TO BE USED ONLY FOR PROVISION OF AREA PARKING PLAN ASSOCIATED INFRASTRUCTURE.
- ANY OTHER MANDATORY, WARNING AND INFORMATORY SIGNAGE BOARDS WHICH ARE REQUIRED AS PART OF ROAD SAFETY SHALL BE EXECUTED.
- THE PARKING SIGNAGES SHOULD BE INSTALLED AS PER THE PARKING SIGNAGE MANUAL, SHARED BY DULT.
- THE LOCATION OF SIGNAGE CAN BE ADJUSTED TO BEST SUIT AS PER SITE CONDITIONS DURING EXECUTION.



REVISION DETAILS	DATE	REV. NO.

SUBMITTED TO:
BRUHAT BENGALURU MAHANAGARA PALIKE

PROJECT TITLE:
AREA PARKING PLAN EAST ZONE - WARD NO. 28 DODDA BANASAWADI MAIN ROAD (2801-2802)

DRAWING TITLE:
PARKING ALLOCATION PLAN Ch. 0+000 to Ch. 0+363

SCALE: 1:500 IN A1 SIZE

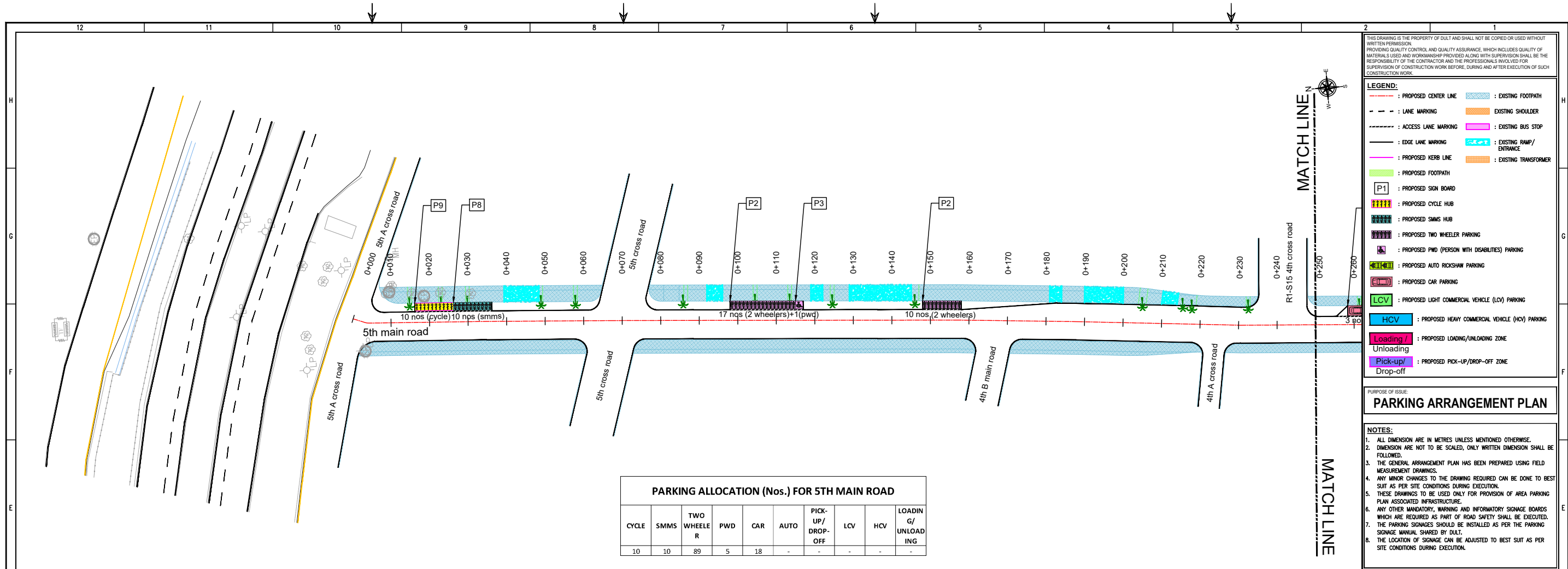
THIS DOCUMENT HAS BEEN PREPARED PURSUANT TO AND SUBJECT TO THE TERMS OF DULT. DULT ACCEPTS NO LIABILITY FOR ANY USE OF THIS DOCUMENT OR FOLLOWING DULT EXPRESS AGREEMENT TO SUCH USE OR ONLY FOR THE PURPOSES FOR WHICH IT WAS PREPARED.

AUTHORITY:
Directorate of Urban Land Transport
 Urban Development Department (UDD)
 Government of Karnataka
 BMTCL, TTMC, 19 Block, 4th Floor,
 Shantinagar, K H Road, Bengaluru - 560027
 Tel: 080-22226627, Fax: 080-22226630
 Email: uld@bmtcl.gov.in, uld@ttmc.gov.in
 www.urbantransport.kar.nic.in

DRAWING NUMBER	REVISION	DATE	SHEET NUMBER
TPE/APPEZ/02/2022/PAP/DBMR/01	R0	AUG 2022	01 OF 01

DESIGNED	DRAWN	CHECKED
SLS	AC	SK

ISSUED ON BEHALF OF DIRECTORATE OF URBAN LAND TRANSPORT



PARKING ALLOCATION (Nos.) FOR 5TH MAIN ROAD

CYCLE	SMMS	TWO WHEELER	PWD	CAR	AUTO	PICK-UP/DROP-OFF	LCV	HCV	LOADING/UNLOADING
10	10	89	5	18	-	-	-	-	-

THIS DRAWING IS THE PROPERTY OF DULT AND SHALL NOT BE COPIED OR USED WITHOUT WRITTEN PERMISSION. PROVIDING QUALITY CONTROL AND QUALITY ASSURANCE, WHICH INCLUDES QUALITY OF MATERIALS USED AND WORKMANSHIP PROVIDED ALONG WITH SUPERVISION SHALL BE THE RESPONSIBILITY OF THE CONTRACTOR AND THE PROFESSIONALS INVOLVED FOR SUPERVISION OF CONSTRUCTION WORK BEFORE, DURING AND AFTER EXECUTION OF SUCH CONSTRUCTION WORK.

LEGEND:

- : PROPOSED CENTER LINE
- - - : LANE MARKING
- - - : ACCESS LANE MARKING
- - - : EDGE LANE MARKING
- : PROPOSED KERB LINE
- : PROPOSED FOOTPATH
- [P1] : PROPOSED SIGN BOARD
- [Symbol] : PROPOSED CYCLE HUB
- [Symbol] : PROPOSED SMMS HUB
- [Symbol] : PROPOSED TWO WHEELER PARKING
- [Symbol] : PROPOSED PWD (PERSON WITH DISABILITIES) PARKING
- [Symbol] : PROPOSED AUTO RICKSHAW PARKING
- [Symbol] : PROPOSED CAR PARKING
- [Symbol] : PROPOSED LIGHT COMMERCIAL VEHICLE (LCV) PARKING
- [Symbol] : PROPOSED HEAVY COMMERCIAL VEHICLE (HCV) PARKING
- [Symbol] : PROPOSED LOADING/UNLOADING ZONE
- [Symbol] : PROPOSED PICK-UP/DROP-OFF ZONE
- [Symbol] : EXISTING FOOTPATH
- [Symbol] : EXISTING SHOULDER
- [Symbol] : EXISTING BUS STOP
- [Symbol] : EXISTING RAMP/ENTRANCE
- [Symbol] : EXISTING TRANSFORMER

PARKING ARRANGEMENT PLAN

NOTES:

- ALL DIMENSION ARE IN METRES UNLESS MENTIONED OTHERWISE.
- DIMENSION ARE NOT TO BE SCALED, ONLY WRITTEN DIMENSION SHALL BE FOLLOWED.
- THE GENERAL ARRANGEMENT PLAN HAS BEEN PREPARED USING FIELD MEASUREMENT DRAWINGS.
- ANY MINOR CHANGES TO THE DRAWING REQUIRED CAN BE DONE TO BEST SUIT AS PER SITE CONDITIONS DURING EXECUTION.
- THESE DRAWINGS TO BE USED ONLY FOR PROVISION OF AREA PARKING PLAN ASSOCIATED INFRASTRUCTURE.
- ANY OTHER MANDATORY, WARNING AND INFORMATORY SIGNAGE BOARDS WHICH ARE REQUIRED AS PART OF ROAD SAFETY SHALL BE EXECUTED.
- THE PARKING SIGNAGES SHOULD BE INSTALLED AS PER THE PARKING SIGNAGE MANUAL SHARED BY DULT.
- THE LOCATION OF SIGNAGE CAN BE ADJUSTED TO BEST SUIT AS PER SITE CONDITIONS DURING EXECUTION.

REVISION DETAILS

NO.	DATE	REV. NO.

SUBMITTED TO:

BRUHAT BENGALURU MAHANAGARA PALIKE

PROJECT TITLE:

AREA PARKING PLAN EAST ZONE - WARD NO. 29 5TH MAIN ROAD (2907-2908-2913-2914)

DRAWING TITLE:

PARKING ALLOCATION PLAN Ch. 0+000 to Ch. 0+500



THIS DOCUMENT HAS BEEN PREPARED PURSUANT TO AND SUBJECT TO THE TERMS OF DULT. DULT ACCEPTS NO LIABILITY FOR ANY USE OF THIS DOCUMENT OR FOLLOWING DULT EXPRESS AGREEMENT TO SUCH USE OR ONLY FOR THE PURPOSES FOR WHICH IT WAS PREPARED.

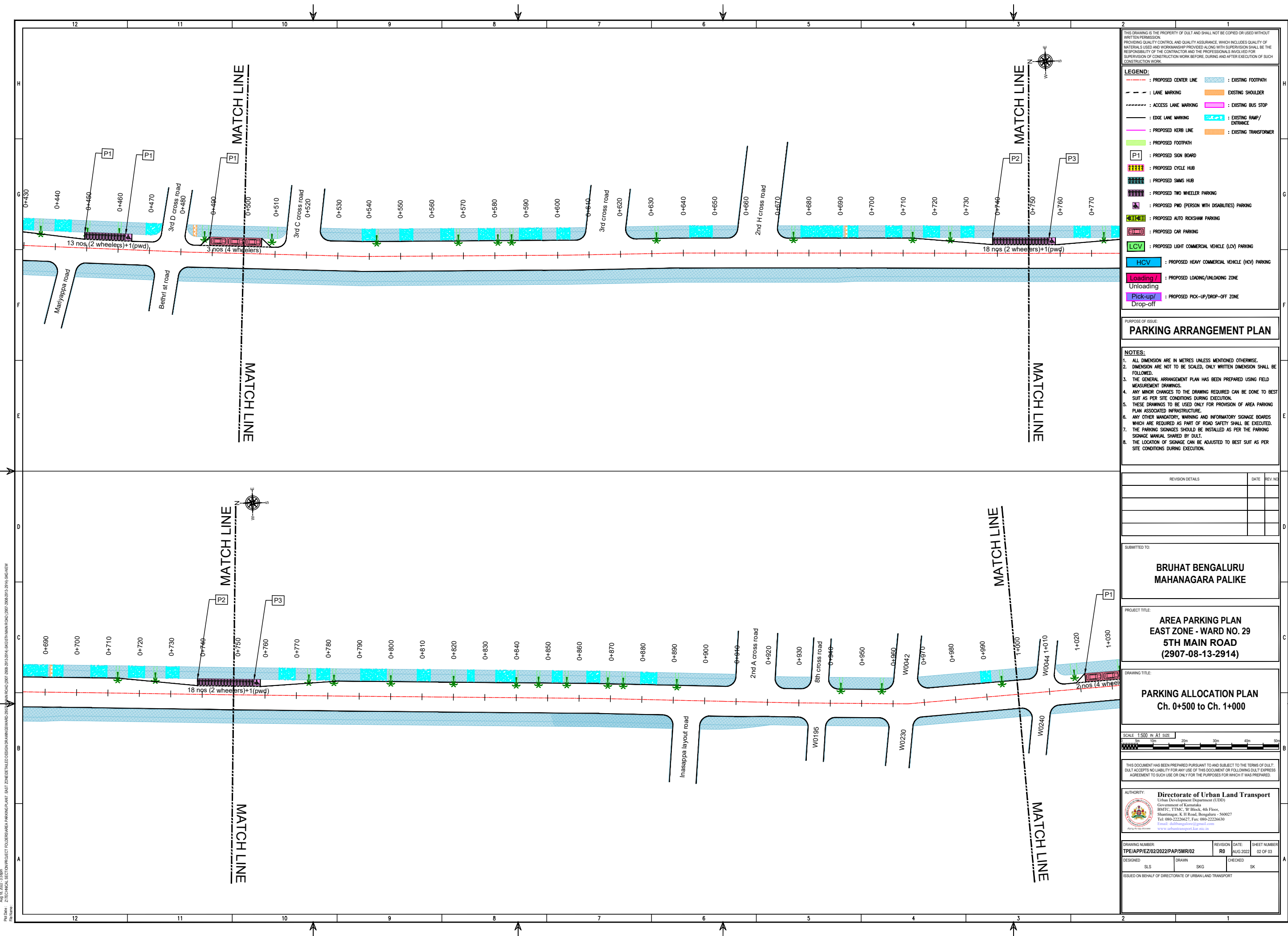
AUTHORITY:

Directorate of Urban Land Transport
 Urban Development Department (UDD)
 Government of Karnataka
 BMTC, TTMC, 8th Block, 4th Floor,
 Shantivanar, K H Road, Bangalore - 560027
 Tel: 080-2225627; Fax: 080-2225630
 Email: dult@bangalore.gov.in
 www.urbantransport.kar.nic.in

DRAWING NUMBER:	REVISION:	DATE:	SHEET NUMBER:
TPE/APPEZ/02/2022/PAP/SMR/01	R0	AUG 2022	01 OF 03
DESIGNED:	DRAWN:	CHECKED:	
SLS	SKG	SK	

ISSUED ON BEHALF OF DIRECTORATE OF URBAN LAND TRANSPORT

Aug 18, 2022 - 13:36m
 File Name: Z:\TECHNICAL SECTIONS\PROJECT FOLDER\BANGALORE\AREA PARKING PLAN - EAST ZONE\DETAILED DESIGN DRAWING\WARD 29\5TH MAIN ROAD (2907-2908-2913-2914) 2907.dwg



THIS DRAWING IS THE PROPERTY OF DULT AND SHALL NOT BE COPIED OR USED WITHOUT WRITTEN PERMISSION. PROVIDING QUALITY CONTROL AND QUALITY ASSURANCE, WHICH INCLUDES QUALITY OF MATERIALS USED AND WORKMANSHIP PROVIDED ALONG WITH SUPERVISION SHALL BE THE RESPONSIBILITY OF THE CONTRACTOR AND THE PROFESSIONALS INVOLVED FOR SUPERVISION OF CONSTRUCTION WORK BEFORE, DURING AND AFTER EXECUTION OF SUCH CONSTRUCTION WORK.

LEGEND:

- : PROPOSED CENTER LINE
- - - : LANE MARKING
- - - : ACCESS LANE MARKING
- - - : EDGE LANE MARKING
- : PROPOSED KERB LINE
- : PROPOSED FOOTPATH
- : EXISTING FOOTPATH
- : EXISTING SHOULDER
- : EXISTING BUS STOP
- : EXISTING RAMP/ENTRANCE
- : EXISTING TRANSFORMER
- P1 : PROPOSED SIGN BOARD
- : PROPOSED CYCLE HUB
- : PROPOSED SMS HUB
- : PROPOSED TWO WHEELER PARKING
- : PROPOSED PWD (PERSON WITH DISABILITIES) PARKING
- : PROPOSED AUTO RICKSHAW PARKING
- : PROPOSED CAR PARKING
- LCV : PROPOSED LIGHT COMMERCIAL VEHICLE (LCV) PARKING
- HCV : PROPOSED HEAVY COMMERCIAL VEHICLE (HCV) PARKING
- Loading/Unloading : PROPOSED LOADING/UNLOADING ZONE
- Pick-up/Drop-off : PROPOSED PICK-UP/DROP-OFF ZONE

PARKING ARRANGEMENT PLAN

NOTES:

- ALL DIMENSION ARE IN METRES UNLESS MENTIONED OTHERWISE.
- DIMENSION ARE NOT TO BE SCALED, ONLY WRITTEN DIMENSION SHALL BE FOLLOWED.
- THE GENERAL ARRANGEMENT PLAN HAS BEEN PREPARED USING FIELD MEASUREMENT DRAWINGS.
- ANY MINOR CHANGES TO THE DRAWING REQUIRED CAN BE DONE TO BEST SUIT AS PER SITE CONDITIONS DURING EXECUTION.
- THESE DRAWINGS TO BE USED ONLY FOR PROVISION OF AREA PARKING PLAN ASSOCIATED INFRASTRUCTURE.
- ANY OTHER MANDATORY, WARNING AND INFORMATORY SIGNAGE BOARDS WHICH ARE REQUIRED AS PART OF ROAD SAFETY SHALL BE EXECUTED.
- THE PARKING SIGNAGES SHOULD BE INSTALLED AS PER THE PARKING SIGNAGE MANUAL SHARED BY DULT.
- THE LOCATION OF SIGNAGE CAN BE ADJUSTED TO BEST SUIT AS PER SITE CONDITIONS DURING EXECUTION.

REVISION DETAILS	DATE	REV NO

SUBMITTED TO:

BRUHAT BENGALURU MAHANAGARA PALIKE

PROJECT TITLE:

AREA PARKING PLAN EAST ZONE - WARD NO. 29 5TH MAIN ROAD (2907-08-13-2914)

DRAWING TITLE:

PARKING ALLOCATION PLAN Ch. 0+500 to Ch. 1+000



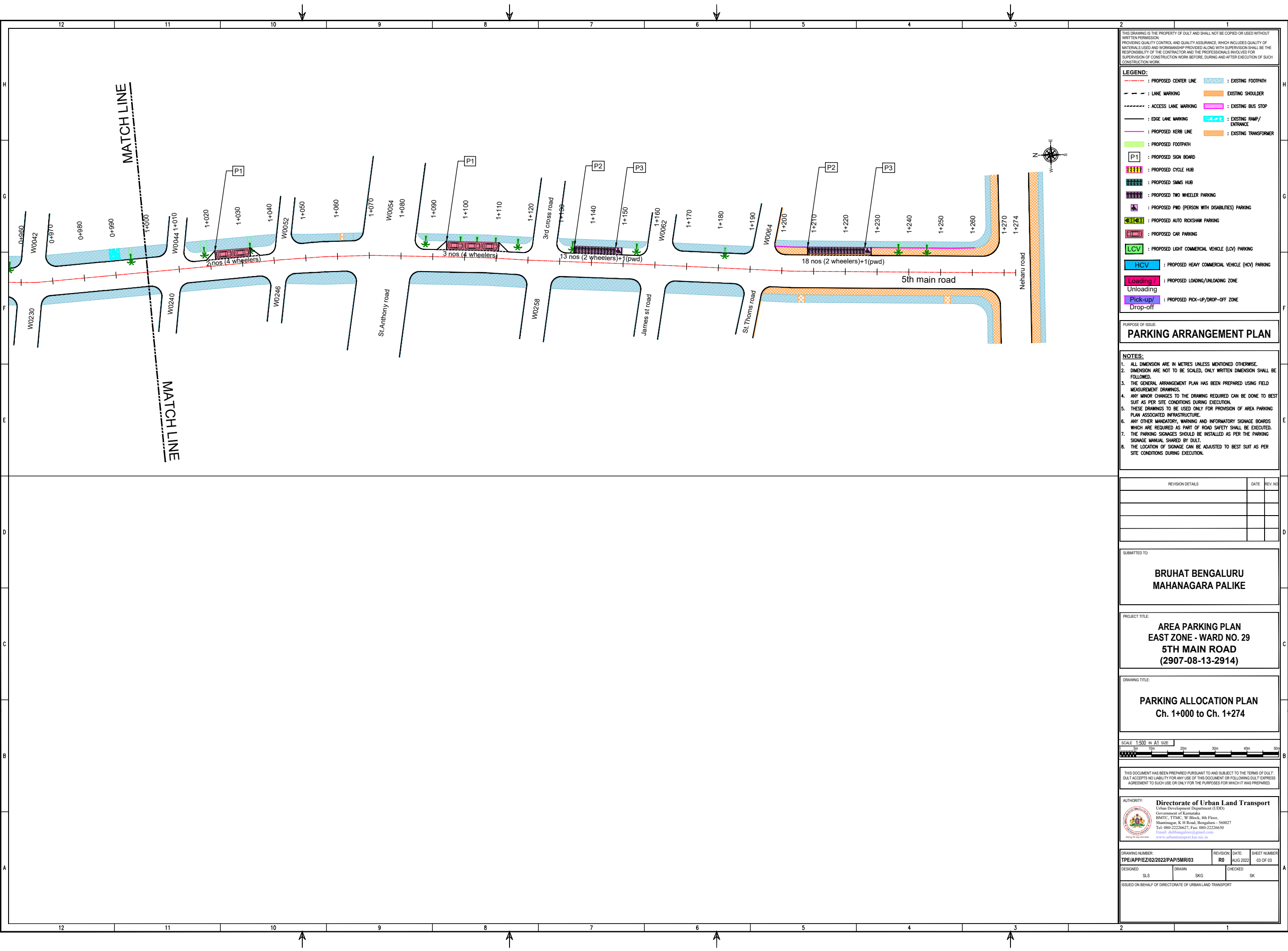
THIS DOCUMENT HAS BEEN PREPARED PURSUANT TO AND SUBJECT TO THE TERMS OF DULT. DULT ACCEPTS NO LIABILITY FOR ANY USE OF THIS DOCUMENT OR FOLLOWING DULT EXPRESS AGREEMENT TO SUCH USE OR ONLY FOR THE PURPOSES FOR WHICH IT WAS PREPARED.

AUTHORITY:
 Directorate of Urban Land Transport
 Urban Development Department (UDD)
 Government of Karnataka
 BMTC, TTMC, 9th Block, 4th Floor,
 Shantinagar, K H Road, Bangalore - 560027
 Tel: 080-2225627; Fax: 080-2225630
 Email: dult@bangalore.gov.in
 www.urbantransport.kar.nic.in

DRAWING NUMBER:	REVISION:	DATE:	SHEET NUMBER:
TPE/APPEZ/02/2022/PAP/SMR/02	R0	AUG 2022	02 OF 03
DESIGNED:	DRAWN:	CHECKED:	
SLS	SKG	SK	

ISSUED ON BEHALF OF DIRECTORATE OF URBAN LAND TRANSPORT

Aug 18, 2022 - 13:38m
 File Name: Z:\TECHNICAL SECTIONS\PROJECT FOLDERS\AREA PARKING PLAN - EAST ZONE\DETAILED DESIGN DRAWING\WARD 29\5TH MAIN ROAD (2907-08-13-2914) - 2907-08-13-2914 - 2907-08-13-2914.dwg
 File Name:



THIS DRAWING IS THE PROPERTY OF DULT AND SHALL NOT BE COPIED OR USED WITHOUT WRITTEN PERMISSION. PROVIDING QUALITY CONTROL AND QUALITY ASSURANCE, WHICH INCLUDES QUALITY OF MATERIALS USED AND WORKMANSHIP PROVIDED ALONG WITH SUPERVISION SHALL BE THE RESPONSIBILITY OF THE CONTRACTOR AND THE PROFESSIONALS INVOLVED FOR SUPERVISION OF CONSTRUCTION WORK BEFORE, DURING AND AFTER EXECUTION OF SUCH CONSTRUCTION WORK.

LEGEND:

- : PROPOSED CENTER LINE
- - - : LANE MARKING
- - - : ACCESS LANE MARKING
- : EDGE LANE MARKING
- : PROPOSED KERB LINE
- : PROPOSED FOOTPATH
- [P1] : PROPOSED SIGN BOARD
- [Hatched] : PROPOSED CYCLE HUB
- [Hatched] : PROPOSED SWMS HUB
- [Hatched] : PROPOSED TWO WHEELER PARKING
- [Hatched] : PROPOSED PWD (PERSON WITH DISABILITIES) PARKING
- [Hatched] : PROPOSED AUTO RICKSHAW PARKING
- [Hatched] : PROPOSED CAR PARKING
- [Hatched] : PROPOSED LIGHT COMMERCIAL VEHICLE (LCV) PARKING
- [Hatched] : PROPOSED HEAVY COMMERCIAL VEHICLE (HCV) PARKING
- [Hatched] : PROPOSED LOADING/UNLOADING ZONE
- [Hatched] : PROPOSED PICK-UP/DROP-OFF ZONE
- : EXISTING FOOTPATH
- : EXISTING SHOULDER
- : EXISTING BUS STOP
- : EXISTING RAMP/ENTRANCE
- : EXISTING TRANSFORMER

PURPOSE OF ISSUE:
PARKING ARRANGEMENT PLAN

NOTES:

- ALL DIMENSION ARE IN METRES UNLESS MENTIONED OTHERWISE.
- DIMENSION ARE NOT TO BE SCALED, ONLY WRITTEN DIMENSION SHALL BE FOLLOWED.
- THE GENERAL ARRANGEMENT PLAN HAS BEEN PREPARED USING FIELD MEASUREMENT DRAWINGS.
- ANY MINOR CHANGES TO THE DRAWING REQUIRED CAN BE DONE TO BEST SUIT AS PER SITE CONDITIONS DURING EXECUTION.
- THESE DRAWINGS TO BE USED ONLY FOR PROVISION OF AREA PARKING PLAN ASSOCIATED INFRASTRUCTURE.
- ANY OTHER MANDATORY, WARNING AND INFORMATORY SIGNAGE BOARDS WHICH ARE REQUIRED AS PART OF ROAD SAFETY SHALL BE EXECUTED.
- THE PARKING SIGNAGES SHOULD BE INSTALLED AS PER THE PARKING SIGNAGE MANUAL SHARED BY DULT.
- THE LOCATION OF SIGNAGE CAN BE ADJUSTED TO BEST SUIT AS PER SITE CONDITIONS DURING EXECUTION.

REVISION DETAILS	DATE	REV NO

SUBMITTED TO:
BRUHAT BENGALURU MAHANAGARA PALIKE

PROJECT TITLE:
AREA PARKING PLAN EAST ZONE - WARD NO. 29 5TH MAIN ROAD (2907-08-13-2914)

DRAWING TITLE:
PARKING ALLOCATION PLAN Ch. 1+000 to Ch. 1+274

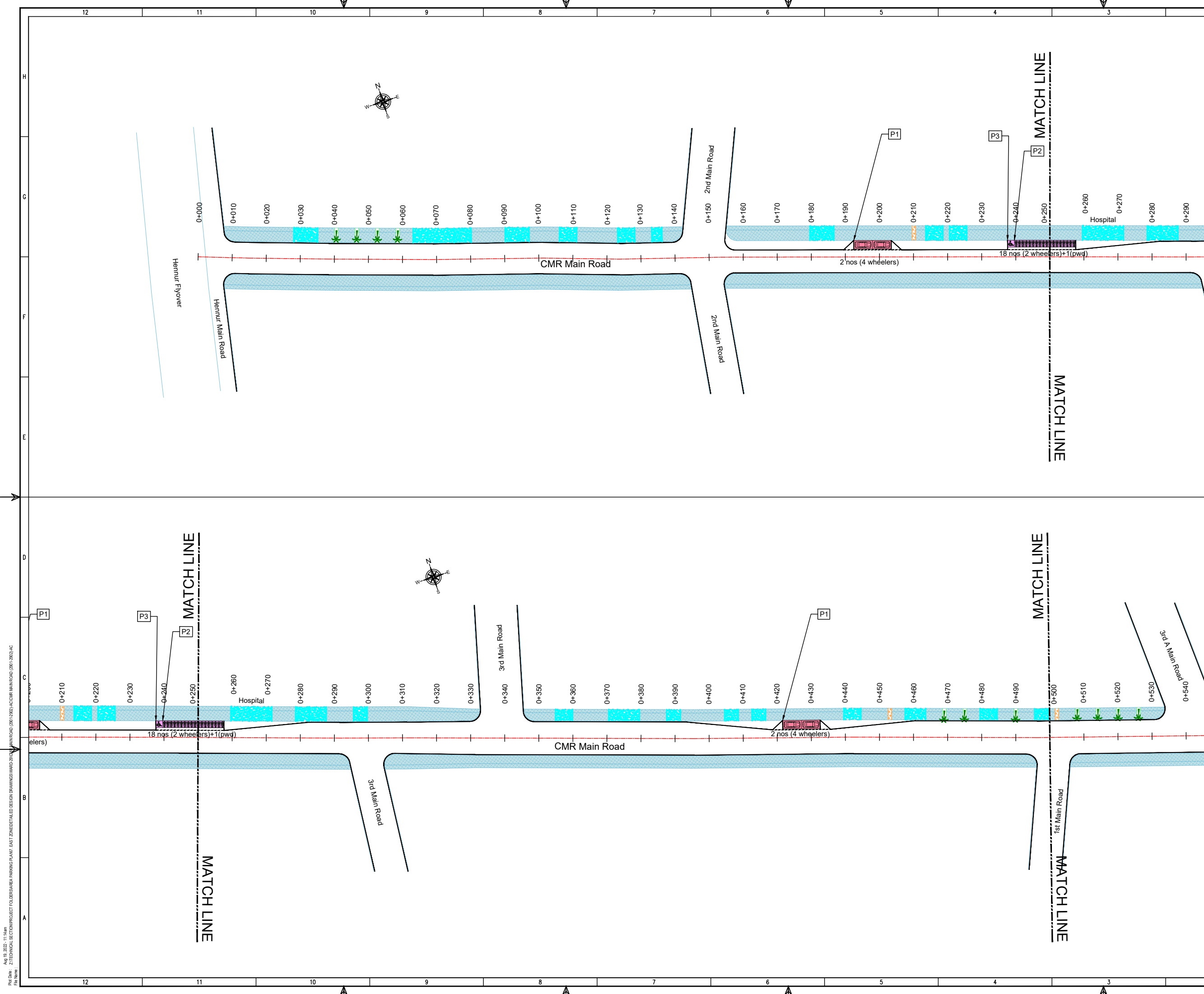


THIS DOCUMENT HAS BEEN PREPARED PURSUANT TO AND SUBJECT TO THE TERMS OF DULT. DULT ACCEPTS NO LIABILITY FOR ANY USE OF THIS DOCUMENT OR FOLLOWING DULT EXPRESS AGREEMENT TO SUCH USE OR ONLY FOR THE PURPOSES FOR WHICH IT WAS PREPARED.

Authority:
 Directorate of Urban Land Transport
 Government of Karnataka
 BMTC, TTMC, 9th Block, 4th Floor,
 Shantinagar, K H Road, Bangalore - 560027
 Tel: 080-22256627, Fax: 080-22256630
 Email: dultbangalore@gmail.com
 www.urbantransport.kar.nic.in

DRAWING NUMBER:	REVISION:	DATE:	SHEET NUMBER:
TPE/APPEZ/02/2022/PAP/SMR/03	R0	AUG 2022	03 OF 03
DESIGNED: SLS	DRAWN: SKG	CHECKED: SK	

ISSUED ON BEHALF OF DIRECTORATE OF URBAN LAND TRANSPORT



THIS DRAWING IS THE PROPERTY OF DULT AND SHALL NOT BE COPIED OR USED WITHOUT WRITTEN PERMISSION. PROVIDING QUALITY CONTROL AND QUALITY ASSURANCE, WHICH INCLUDES QUALITY OF MATERIALS USED AND WORKMANSHIP PROVIDED ALONG WITH SUPERVISION SHALL BE THE RESPONSIBILITY OF THE CONTRACTOR AND THE PROFESSIONALS INVOLVED FOR THE SUPERVISION OF CONSTRUCTION WORK BEFORE, DURING AND AFTER EXECUTION OF SUCH CONSTRUCTION WORK.

LEGEND:

- : PROPOSED CENTER LINE
- - - : LANE MARKING
- - - : ACCESS LANE MARKING
- : EDGE LANE MARKING
- : PROPOSED KERB LINE
- : PROPOSED FOOTPATH
- [P1] : PROPOSED SIGN BOARD
- [] : PROPOSED CYCLE HUB
- [] : PROPOSED SAMS HUB
- [] : PROPOSED TWO WHEELER PARKING
- [] : PROPOSED PWD (PERSON WITH DISABILITIES) PARKING
- [] : PROPOSED AUTO RICKSHAW PARKING
- [] : PROPOSED CAR PARKING
- [LCV] : PROPOSED LIGHT COMMERCIAL VEHICLE (LCV) PARKING
- [HCV] : PROPOSED HEAVY COMMERCIAL VEHICLE (HCV) PARKING
- [Loading/Unloading] : PROPOSED LOADING/UNLOADING ZONE
- [Pick-up/Drop-off] : PROPOSED PICK-UP/DROP-OFF ZONE
- [] : EXISTING FOOTPATH
- [] : EXISTING SHOULDER
- [] : EXISTING BUS STOP
- [] : EXISTING RAMP/ENTRANCE
- [] : EXISTING TRANSFORMER

PARKING ARRANGEMENT PLAN

NOTES:

- ALL DIMENSION ARE IN METRES UNLESS MENTIONED OTHERWISE.
- DIMENSION ARE NOT TO BE SCALED, ONLY WRITTEN DIMENSION SHALL BE FOLLOWED.
- THE GENERAL ARRANGEMENT PLAN HAS BEEN PREPARED USING FIELD MEASUREMENT DRAWINGS.
- ANY MINOR CHANGES TO THE DRAWING REQUIRED CAN BE DONE TO BEST SUIT AS PER SITE CONDITIONS DURING EXECUTION.
- THESE DRAWINGS TO BE USED ONLY FOR PROVISION OF AREA PARKING PLAN ASSOCIATED INFRASTRUCTURE.
- ANY OTHER MANDATORY, WARNING AND INFORMATORY SIGNAGE BOARDS WHICH ARE REQUIRED AS PART OF ROAD SAFETY SHALL BE EXECUTED.
- THE PARKING SIGNAGES SHOULD BE INSTALLED AS PER THE PARKING SIGNAGE MANUAL SHARED BY DULT.
- THE LOCATION OF SIGNAGE CAN BE ADJUSTED TO BEST SUIT AS PER SITE CONDITIONS DURING EXECUTION.

REVISION DETAILS	DATE	REV. NO.

SUBMITTED TO:

BRUHAT BENGALURU MAHANAGARA PALIKE

PROJECT TITLE:

AREA PARKING PLAN EAST ZONE - WARD NO. 29 CMR MAIN ROAD (2901-2902)

DRAWING TITLE:

PARKING ALLOCATION PLAN Ch. 0+000 to Ch. 0+500



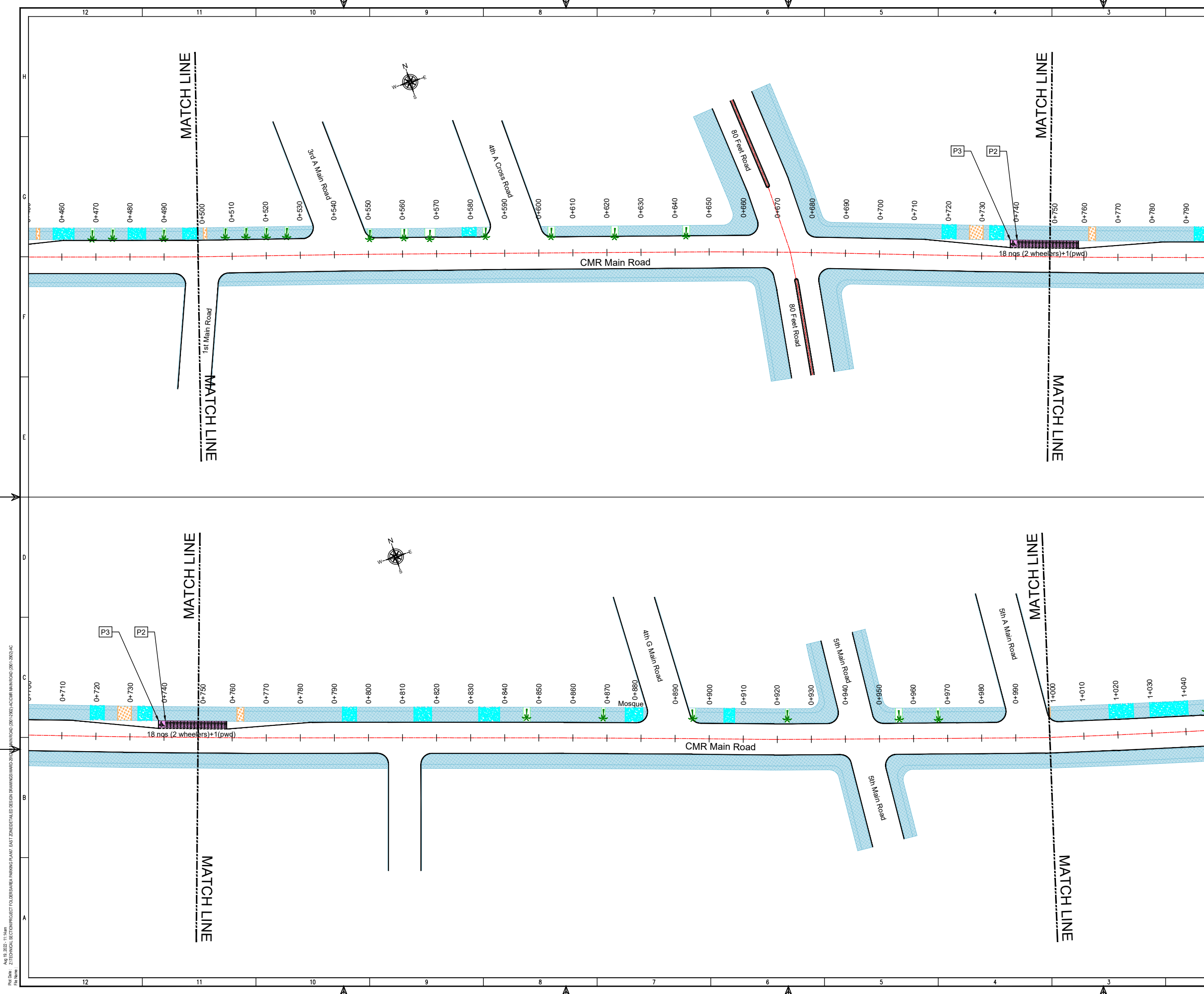
THIS DOCUMENT HAS BEEN PREPARED PURSUANT TO AND SUBJECT TO THE TERMS OF DULT. DULT ACCEPTS NO LIABILITY FOR ANY USE OF THIS DOCUMENT OR FOLLOWING DULT EXPRESS AGREEMENT TO SUCH USE OR ONLY FOR THE PURPOSES FOR WHICH IT WAS PREPARED.

AUTHORITY: Directorate of Urban Land Transport
 Urban Development Department (UDD)
 Government of Karnataka
 BMTCL, TTMC, 19 Block, 4th Floor,
 Shantinagar, K H Road, Bengaluru - 560027
 Tel: 080-22226627, Fax: 080-22226630
 Email: dult@bmtcl.gov.in, dult@ttmc.gov.in
 www.urbantransport.kar.nic.in

DRAWING NUMBER:	REVISION:	DATE:	SHEET NUMBER:
TPE/APPEZ/02/2022/PAP/CMR/01	R0	AUG 2022	01 OF 03
DESIGNED:	DRAWN:	CHECKED:	
SLS	AC	SK	

ISSUED ON BEHALF OF DIRECTORATE OF URBAN LAND TRANSPORT

Aug 19, 2022 - 11:44am
 PLOT NO: 27
 PROJECT: TECHNICAL SECTION/PROJECT TOLLERBARA PARKING PLAN, EAST ZONE/DETAILED DESIGN DRAWINGS/WARD 29/CMR MAIN ROAD (2901-2902)/AC



THIS DRAWING IS THE PROPERTY OF DULT AND SHALL NOT BE COPIED OR USED WITHOUT WRITTEN PERMISSION. PROVIDING QUALITY CONTROL AND QUALITY ASSURANCE, WHICH INCLUDES QUALITY OF MATERIALS USED AND WORKMANSHIP PROVIDED ALONG WITH SUPERVISION SHALL BE THE RESPONSIBILITY OF THE CONTRACTOR AND THE PROFESSIONALS INVOLVED FOR THE SUPERVISION OF CONSTRUCTION WORK BEFORE, DURING AND AFTER EXECUTION OF SUCH CONSTRUCTION WORK.

LEGEND:

- : PROPOSED CENTER LINE
- - - : LANE MARKING
- - - : ACCESS LANE MARKING
- : EDGE LANE MARKING
- : PROPOSED KERB LINE
- : PROPOSED FOOTPATH
- [P1] : PROPOSED SIGN BOARD
- [P2] : PROPOSED CYCLE HUB
- [P3] : PROPOSED SAMS HUB
- [P4] : PROPOSED TWO WHEELER PARKING
- [P5] : PROPOSED PWD (PERSON WITH DISABILITIES) PARKING
- [P6] : PROPOSED AUTO RICKSHAW PARKING
- [P7] : PROPOSED CAR PARKING
- [P8] : PROPOSED LIGHT COMMERCIAL VEHICLE (LCV) PARKING
- [P9] : PROPOSED HEAVY COMMERCIAL VEHICLE (HCV) PARKING
- [P10] : PROPOSED LOADING/UNLOADING ZONE
- [P11] : PROPOSED PICK-UP/DROP-OFF ZONE
- : EXISTING FOOTPATH
- : EXISTING SHOULDER
- : EXISTING BUS STOP
- : EXISTING RAMP/ENTRANCE
- : EXISTING TRANSFORMER

PURPOSE OF ISSUE:
PARKING ARRANGEMENT PLAN

NOTES:

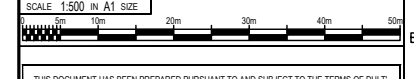
- ALL DIMENSION ARE IN METRES UNLESS MENTIONED OTHERWISE.
- DIMENSION ARE NOT TO BE SCALED, ONLY WRITTEN DIMENSION SHALL BE FOLLOWED.
- THE GENERAL ARRANGEMENT PLAN HAS BEEN PREPARED USING FIELD MEASUREMENT DRAWINGS.
- ANY MINOR CHANGES TO THE DRAWING REQUIRED CAN BE DONE TO BEST SUIT AS PER SITE CONDITIONS DURING EXECUTION.
- THESE DRAWINGS TO BE USED ONLY FOR PROVISION OF AREA PARKING PLAN ASSOCIATED INFRASTRUCTURE.
- ANY OTHER MANDATORY, WARNING AND INFORMATORY SIGNAGE BOARDS WHICH ARE REQUIRED AS PART OF ROAD SAFETY SHALL BE EXECUTED.
- THE PARKING SIGNAGES SHOULD BE INSTALLED AS PER THE PARKING SIGNAGE MANUAL, SHARED BY DULT.
- THE LOCATION OF SIGNAGE CAN BE ADJUSTED TO BEST SUIT AS PER SITE CONDITIONS DURING EXECUTION.

REVISION DETAILS	DATE	REV. NO.

SUBMITTED TO:
BRUHAT BENGALURU MAHANAGARA PALIKE

PROJECT TITLE:
AREA PARKING PLAN EAST ZONE - WARD NO. 29 CMR MAIN ROAD (2901-2902)

DRAWING TITLE:
PARKING ALLOCATION PLAN Ch. 0+500 to Ch. 1+000



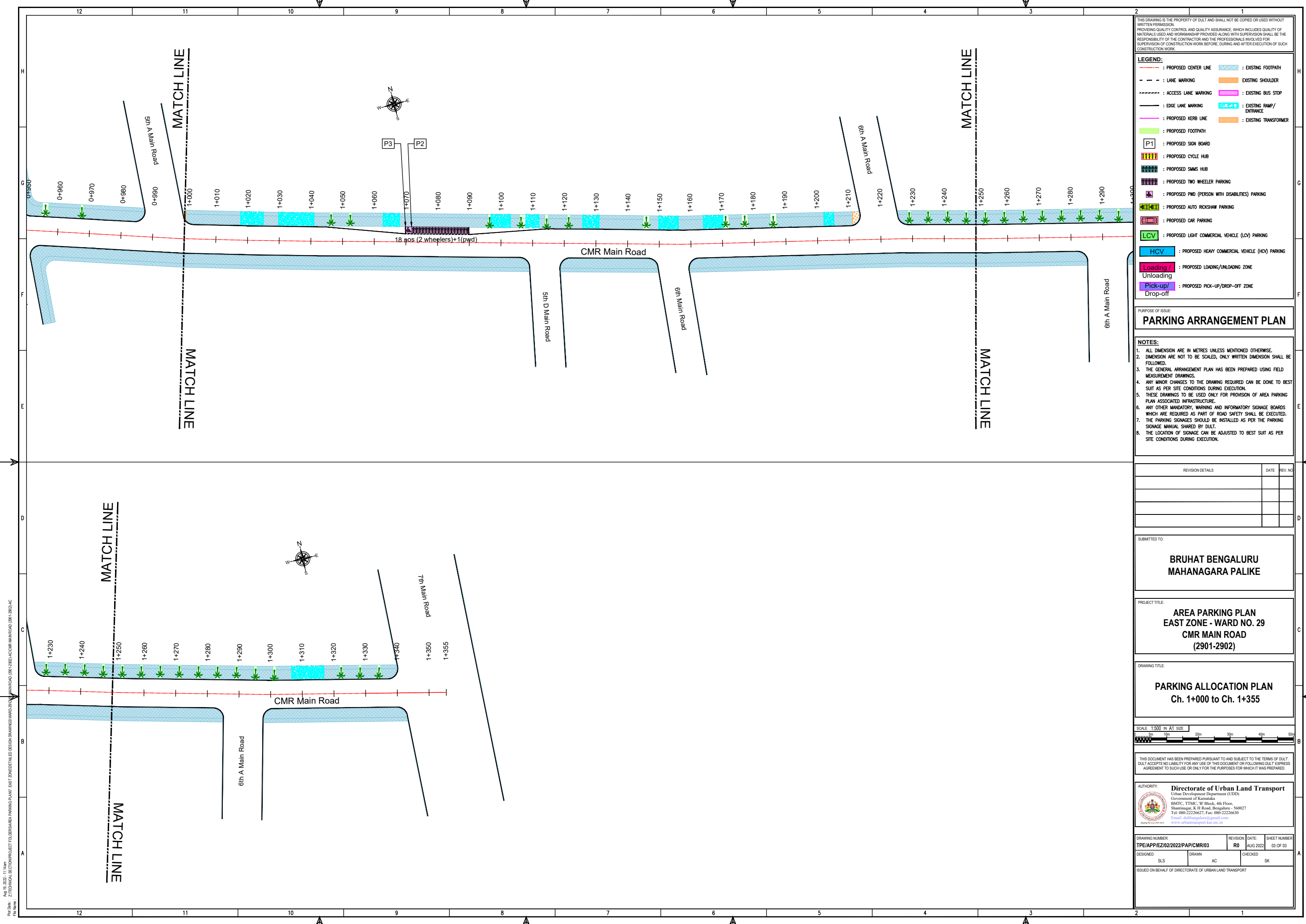
THIS DOCUMENT HAS BEEN PREPARED PURSUANT TO AND SUBJECT TO THE TERMS OF DULT. DULT ACCEPTS NO LIABILITY FOR ANY USE OF THIS DOCUMENT OR FOLLOWING DULT EXPRESS AGREEMENT TO SUCH USE OR ONLY FOR THE PURPOSES FOR WHICH IT WAS PREPARED.

AUTHORITY:
Directorate of Urban Land Transport
 Urban Development Department (UDD)
 Government of Karnataka
 BMTCL, TTMC, 19 Block, 4th Floor,
 Shantinagar, K H Road, Bengaluru - 560027
 Tel: 080-22226627, Fax: 080-22226630
 Email: dult@bmtcl.gov.in, dult@ttmc.gov.in
 www.urbantransport.kar.nic.in

DRAWING NUMBER:	REVISION:	DATE:	SHEET NUMBER:
TPE/APPEZ/02/2022/PAP/CMR/02	R0	AUG 2022	02 OF 03
DESIGNED: SLS	DRAWN: AC	CHECKED: SK	

ISSUED ON BEHALF OF DIRECTORATE OF URBAN LAND TRANSPORT

Aug 19, 2022 - 11:14am
 P:\24\26 - ZITECHNICAL SECTION\PROJECT TOLUBESARA PARKING PLAN - EAST ZONE\REVISED DESIGN DRAWINGS\WARD 29\CMR MAIN ROAD (2901-2902)\AC
 File Name:



THIS DRAWING IS THE PROPERTY OF DULT AND SHALL NOT BE COPIED OR USED WITHOUT WRITTEN PERMISSION. PROVIDING QUALITY CONTROL AND QUALITY ASSURANCE, WHICH INCLUDES QUALITY OF MATERIALS USED AND WORKMANSHIP PROVIDED ALONG WITH SUPERVISION SHALL BE THE RESPONSIBILITY OF THE CONTRACTOR AND THE PROFESSIONALS INVOLVED FOR SUPERVISION OF CONSTRUCTION WORK BEFORE, DURING AND AFTER EXECUTION OF SUCH CONSTRUCTION WORK.

LEGEND:

--- (Red dashed)	: PROPOSED CENTER LINE	--- (Blue dashed)	: EXISTING FOOTPATH
--- (Black dashed)	: LANE MARKING	--- (Orange dashed)	: EXISTING SHOULDER
--- (Black dashed)	: ACCESS LANE MARKING	--- (Pink dashed)	: EXISTING BUS STOP
--- (Black solid)	: EDGE LANE MARKING	--- (Blue solid)	: EXISTING RAMP/ENTRANCE
--- (Pink solid)	: PROPOSED KERB LINE	--- (Orange solid)	: EXISTING TRANSFORMER
---	: PROPOSED FOOTPATH		
[P1]	: PROPOSED SIGN BOARD		
[C1]	: PROPOSED CYCLE HUB		
[S1]	: PROPOSED SAMS HUB		
[W1]	: PROPOSED TWO WHEELER PARKING		
[P1]	: PROPOSED PWD (PERSON WITH DISABILITIES) PARKING		
[R1]	: PROPOSED AUTO RICKSHAW PARKING		
[C1]	: PROPOSED CAR PARKING		
[LCV]	: PROPOSED LIGHT COMMERCIAL VEHICLE (LCV) PARKING		
[HCV]	: PROPOSED HEAVY COMMERCIAL VEHICLE (HCV) PARKING		
[L/U]	: PROPOSED LOADING/UNLOADING ZONE		
[P/D]	: PROPOSED PICK-UP/DROP-OFF ZONE		

PARKING ARRANGEMENT PLAN

NOTES:

1. ALL DIMENSION ARE IN METRES UNLESS MENTIONED OTHERWISE.
2. DIMENSION ARE NOT TO BE SCALED, ONLY WRITTEN DIMENSION SHALL BE FOLLOWED.
3. THE GENERAL ARRANGEMENT PLAN HAS BEEN PREPARED USING FIELD MEASUREMENT DRAWINGS.
4. ANY MINOR CHANGES TO THE DRAWING REQUIRED CAN BE DONE TO BEST SUIT AS PER SITE CONDITIONS DURING EXECUTION.
5. THESE DRAWINGS TO BE USED ONLY FOR PROVISION OF AREA PARKING PLAN ASSOCIATED INFRASTRUCTURE.
6. ANY OTHER MANDATORY, WARNING AND INFORMATORY SIGNAGE BOARDS WHICH ARE REQUIRED AS PART OF ROAD SAFETY SHALL BE EXECUTED.
7. THE PARKING SIGNAGES SHOULD BE INSTALLED AS PER THE PARKING SIGNAGE MANUAL, SHARED BY DULT.
8. THE LOCATION OF SIGNAGE CAN BE ADJUSTED TO BEST SUIT AS PER SITE CONDITIONS DURING EXECUTION.

REVISION DETAILS	DATE	REV. NO

SUBMITTED TO:

BRUHAT BENGALURU MAHANAGARA PALIKE

PROJECT TITLE:

AREA PARKING PLAN EAST ZONE - WARD NO. 29 CMR MAIN ROAD (2901-2902)

DRAWING TITLE:

PARKING ALLOCATION PLAN Ch. 1+000 to Ch. 1+355



THIS DOCUMENT HAS BEEN PREPARED PURSUANT TO AND SUBJECT TO THE TERMS OF DULT. DULT ACCEPTS NO LIABILITY FOR ANY USE OF THIS DOCUMENT OR FOLLOWING DULT EXPRESS AGREEMENT TO SUCH USE OR ONLY FOR THE PURPOSES FOR WHICH IT WAS PREPARED.

AUTHORITY:

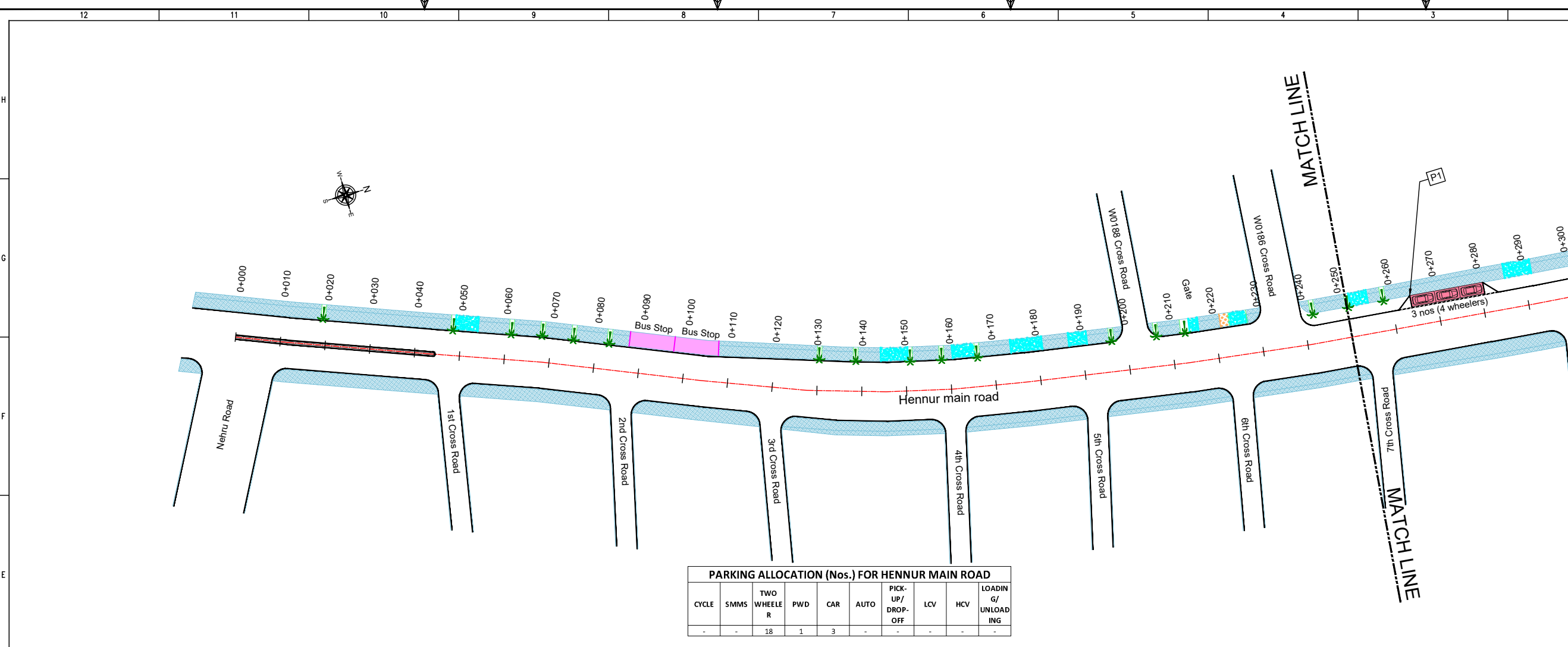
Directorate of Urban Land Transport
 Urban Development Department (UDD)
 Government of Karnataka
 BMTC, TTMC, B Block, 4th Floor,
 Shantinagar, K H Road, Bengaluru - 560027
 Tel: 080-22226627, Fax: 080-22226630
 Email: dult@bmtc.gov.in, dult@ttmc.gov.in
 www.urbantransport.kar.nic.in

DRAWING NUMBER:	TPE/APPEZ/02/2022/PAP/CMR/03	REVISION:	R0	DATE:	AUG 2022	SHEET NUMBER:	03 OF 03
DESIGNED:	SLS	DRAWN:	AC	CHECKED:	SK		

ISSUED ON BEHALF OF DIRECTORATE OF URBAN LAND TRANSPORT

Aug 19, 2022 - 11:14am
 PLOT NO: 27
 PROJECT TITLE: EAST ZONE WARD 29 CMR MAIN ROAD
 DRAWING NO: 2901-2902-03

Aug 18, 2022 - 3.26km
 File Name: Z:\TECHNICAL SECTION\PROJECT FOLDER\AREA PARKING PLAN - EAST ZONE\DESIGN DRAWINGS\W0222\2903-2904.dwg
 Plot Date: 22/08/2022 10:59:49 AM



PARKING ALLOCATION (Nos.) FOR HENNRU MAIN ROAD

CYCLE	SMMS	TWO WHEELER	PWD	CAR	AUTO	PICK-UP/DROP-OFF	LCV	HCV	LOADING/UNLOADING
-	-	18	1	3	-	-	-	-	-

LEGEND:

- - - : PROPOSED CENTER LINE
- - - : LANE MARKING
- - - : ACCESS LANE MARKING
- : EDGE LANE MARKING
- : PROPOSED KERB LINE
- : PROPOSED FOOTPATH
- [P1] : PROPOSED SIGN BOARD
- [] : PROPOSED CYCLE HUB
- [] : PROPOSED SMMS HUB
- [] : PROPOSED TWO WHEELER PARKING
- [] : PROPOSED PWD (PERSON WITH DISABILITIES) PARKING
- [] : PROPOSED AUTO RICKSHAW PARKING
- [] : PROPOSED CAR PARKING
- [] : PROPOSED LIGHT COMMERCIAL VEHICLE (LCV) PARKING
- [] : PROPOSED HEAVY COMMERCIAL VEHICLE (HCV) PARKING
- [] : PROPOSED LOADING/UNLOADING ZONE
- [] : PROPOSED PICK-UP/DROP-OFF ZONE
- [] : EXISTING FOOTPATH
- [] : EXISTING SHOULDER
- [] : EXISTING BUS STOP
- [] : EXISTING RAMP/ENTRANCE
- [] : EXISTING TRANSFORMER

PURPOSE OF ISSUE:

PARKING ARRANGEMENT PLAN

NOTES:

- ALL DIMENSION ARE IN METRES UNLESS MENTIONED OTHERWISE.
- DIMENSION ARE NOT TO BE SCALED, ONLY WRITTEN DIMENSION SHALL BE FOLLOWED.
- THE GENERAL ARRANGEMENT PLAN HAS BEEN PREPARED USING FIELD MEASUREMENT DRAWINGS.
- ANY MINOR CHANGES TO THE DRAWING REQUIRED CAN BE DONE TO BEST SUIT AS PER SITE CONDITIONS DURING EXECUTION.
- THESE DRAWINGS TO BE USED ONLY FOR PROVISION OF AREA PARKING PLAN ASSOCIATED INFRASTRUCTURE.
- ANY OTHER MANDATORY, WARNING AND INFORMATORY SIGNAGE BOARDS WHICH ARE REQUIRED AS PART OF ROAD SAFETY SHALL BE EXECUTED.
- THE PARKING SIGNAGES SHOULD BE INSTALLED AS PER THE PARKING SIGNAGE MANUAL, SHARED BY DULT.
- THE LOCATION OF SIGNAGE TO BE ADJUSTED TO BEST SUIT AS PER SITE CONDITIONS DURING EXECUTION.

REVISION DETAILS	DATE	REV. NO.

SUBMITTED TO:

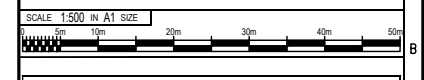
BRUHAT BENGALURU MAHANAGARA PALIKE

PROJECT TITLE:

AREA PARKING PLAN EAST ZONE - WARD NO. 29 HENNRU MAIN ROAD (2903-2904)

DRAWING TITLE:

PARKING ALLOCATION PLAN Ch. 0+000 to Ch. 0+557

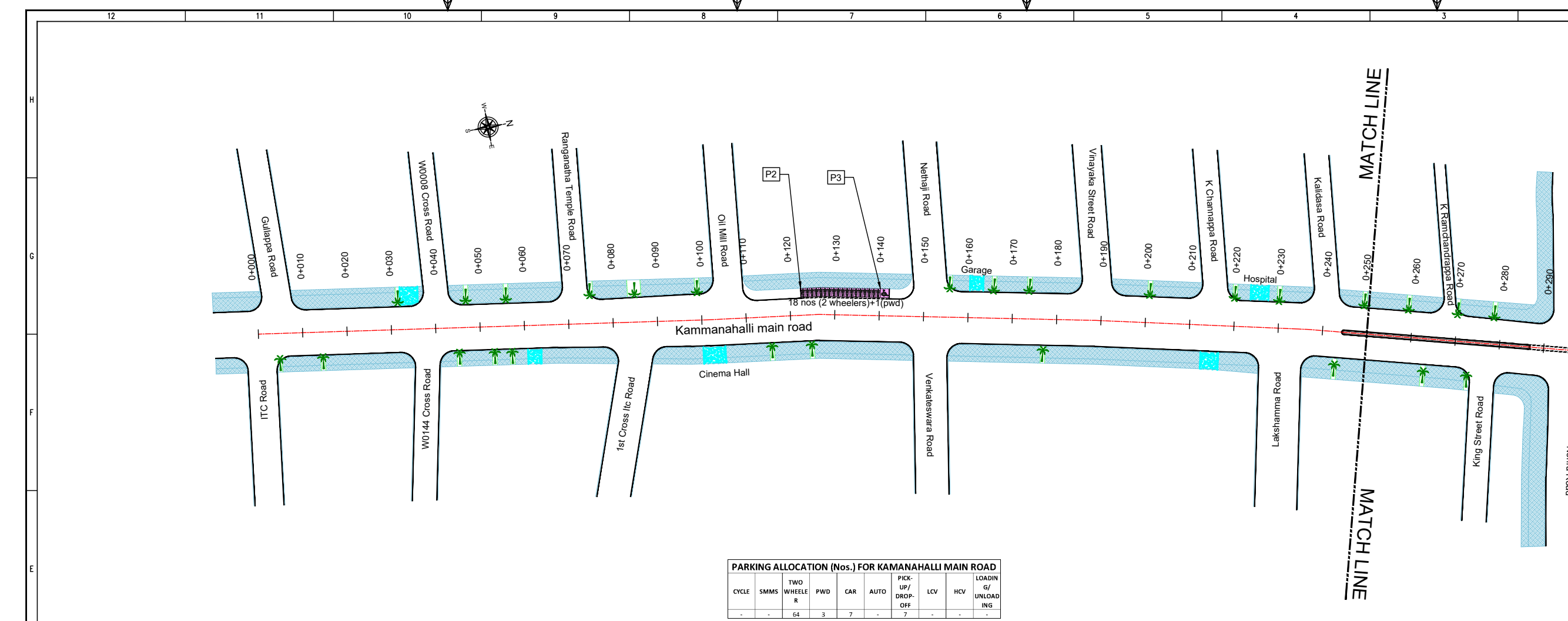


THIS DOCUMENT HAS BEEN PREPARED PURSUANT TO AND SUBJECT TO THE TERMS OF DULT. DULT ACCEPTS NO LIABILITY FOR ANY USE OF THIS DOCUMENT OR FOLLOWING DULT EXPRESS AGREEMENT TO SUCH USE OR ONLY FOR THE PURPOSES FOR WHICH IT WAS PREPARED.

AUTHORITY: Directorate of Urban Land Transport
 Urban Development Department (UDD)
 Government of Karnataka
 BMTCL, TTMC, 19 Block, 4th Floor,
 Shantinagar, K H Road, Bengaluru - 560027
 Tel: 080-22226627, Fax: 080-22226630
 Email: dult@bmtcl.gov.in, dult@ttmc.gov.in, www.urbantransport.kar.nic.in

DRAWING NUMBER: TPE/APPEZ/02/2022/PAP/HMR/01	REVISION: R0	DATE: AUG 2022	SHEET NUMBER: 01 OF 01
DESIGNED: SLS	DRAWN: AC	CHECKED: SK	

ISSUED ON BEHALF OF DIRECTORATE OF URBAN LAND TRANSPORT



THIS DRAWING IS THE PROPERTY OF DULT AND SHALL NOT BE COPIED OR USED WITHOUT WRITTEN PERMISSION. PROVIDING QUALITY CONTROL AND QUALITY ASSURANCE, WHICH INCLUDES QUALITY OF MATERIALS USED AND WORKMANSHIP PROVIDED ALONG WITH SUPERVISION SHALL BE THE RESPONSIBILITY OF THE CONTRACTOR AND THE PROFESSIONALS INVOLVED FOR SUPERVISION OF CONSTRUCTION WORK BEFORE, DURING AND AFTER EXECUTION OF SUCH CONSTRUCTION WORK.

LEGEND:

- PROPOSED CENTER LINE
- EXISTING FOOTPATH
- EXISTING SHOULDER
- LANE MARKING
- EXISTING BUS STOP
- ACCESS LANE MARKING
- EXISTING RAMP/ ENTRANCE
- EXISTING TRANSFORMER
- EDGE LANE MARKING
- PROPOSED FOOTPATH
- PROPOSED SIGN BOARD
- PROPOSED CYCLE HUB
- PROPOSED SMMS HUB
- PROPOSED TWO WHEELER PARKING
- PROPOSED PWD (PERSON WITH DISABILITIES) PARKING
- PROPOSED AUTO RICKSHAW PARKING
- PROPOSED CAR PARKING
- PROPOSED LIGHT COMMERCIAL VEHICLE (LCV) PARKING
- PROPOSED HEAVY COMMERCIAL VEHICLE (HCV) PARKING
- PROPOSED LOADING/UNLOADING ZONE
- PROPOSED PICK-UP/DROP-OFF ZONE

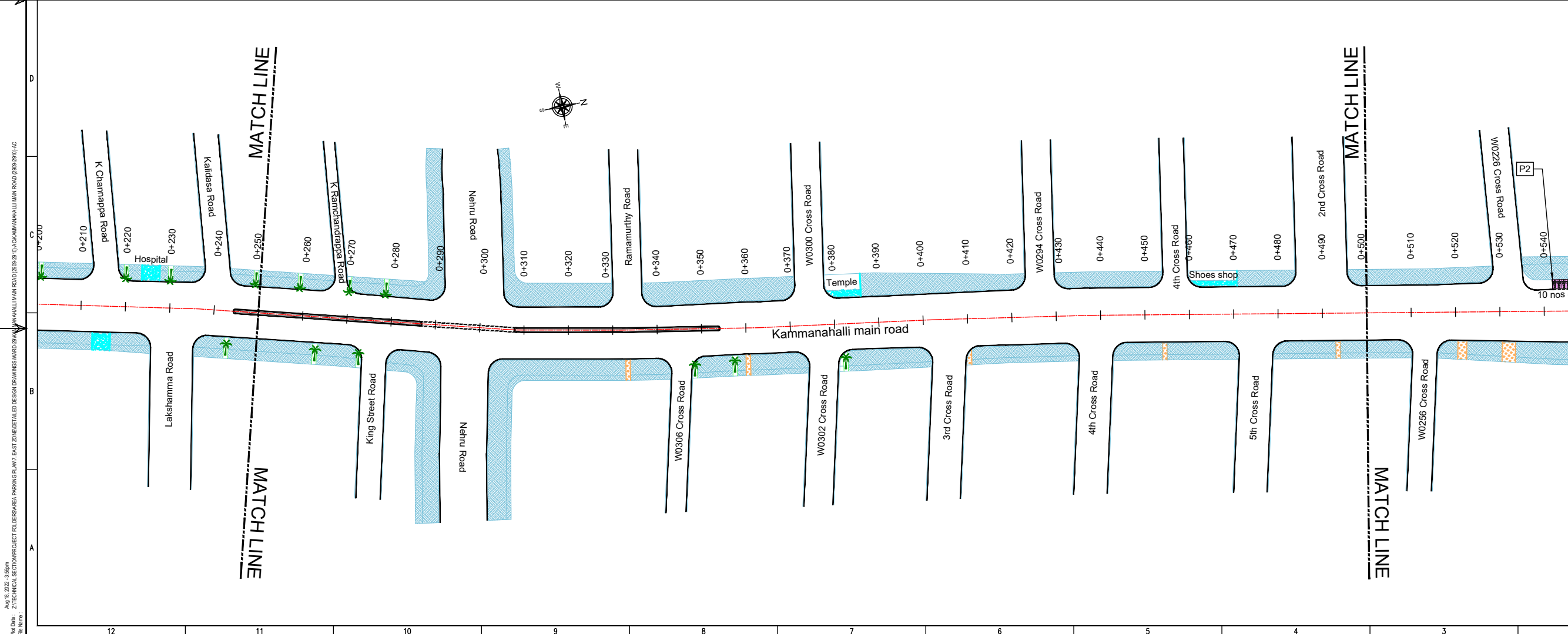
PURPOSE OF ISSUE:
PARKING ARRANGEMENT PLAN

NOTES:

- ALL DIMENSION ARE IN METRES UNLESS MENTIONED OTHERWISE.
- DIMENSION ARE NOT TO BE SCALED, ONLY WRITTEN DIMENSION SHALL BE FOLLOWED.
- THE GENERAL ARRANGEMENT PLAN HAS BEEN PREPARED USING FIELD MEASUREMENT DRAWINGS.
- ANY MINOR CHANGES TO THE DRAWING REQUIRED CAN BE DONE TO BEST SUIT AS PER SITE CONDITIONS DURING EXECUTION.
- THESE DRAWINGS TO BE USED ONLY FOR PROVISION OF AREA PARKING PLAN ASSOCIATED INFRASTRUCTURE.
- ANY OTHER MANDATORY, WARNING AND INFORMATORY SIGNAGE BOARDS WHICH ARE REQUIRED AS PART OF ROAD SAFETY SHALL BE EXECUTED.
- THE PARKING SIGNAGES SHOULD BE INSTALLED AS PER THE PARKING SIGNAGE MANUAL, SHARED BY DULT.
- THE LOCATION OF SIGNAGE CAN BE ADJUSTED TO BEST SUIT AS PER SITE CONDITIONS DURING EXECUTION.

PARKING ALLOCATION (Nos.) FOR KAMMANAHALLI MAIN ROAD

CYCLE	SMMS	TWO WHEELER	PWD	CAR	AUTO	PICK-UP/DROP-OFF	LCV	HCV	LOADING/UNLOADING
-	-	64	3	7	-	7	-	-	-



REVISION DETAILS	DATE	REV. NO.

SUBMITTED TO:
BRUHAT BENGALURU MAHANAGARA PALIKE

PROJECT TITLE:
AREA PARKING PLAN EAST ZONE - WARD NO. 29 KAMMANAHALLI MAIN ROAD (2909-2910)

DRAWING TITLE:
PARKING ALLOCATION PLAN Ch. 0+000 to Ch. 0+500

SCALE: 1:500 IN A1 SIZE

THIS DOCUMENT HAS BEEN PREPARED PURSUANT TO AND SUBJECT TO THE TERMS OF DULT. DULT ACCEPTS NO LIABILITY FOR ANY USE OF THIS DOCUMENT OR FOLLOWING DULT EXPRESS AGREEMENT TO SUCH USE OR ONLY FOR THE PURPOSES FOR WHICH IT WAS PREPARED.

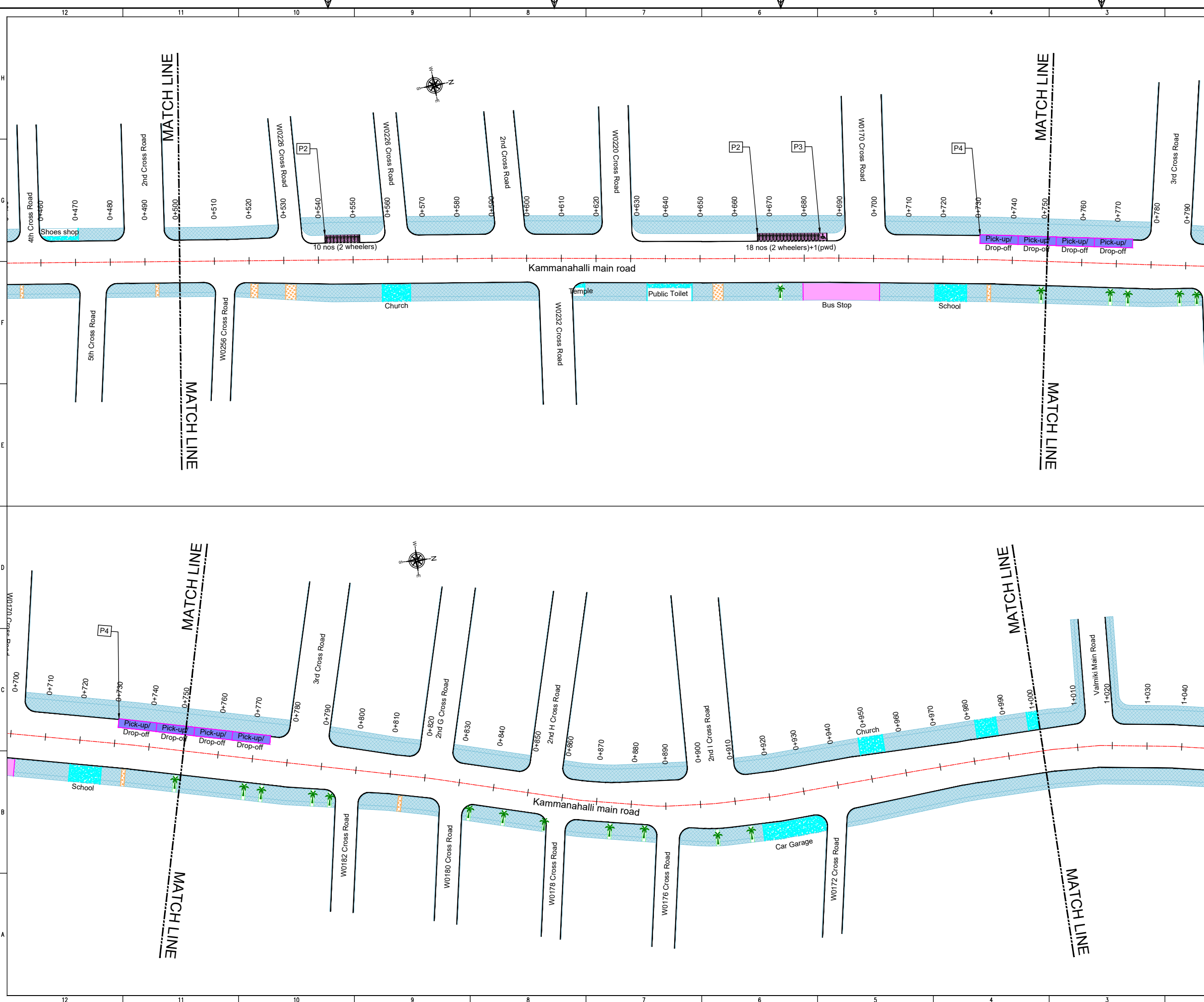
AUTHORITY:
Directorate of Urban Land Transport
Urban Development Department (UDD)
Government of Karnataka
BMTCL, TTMC, 19 Block, 4th Floor,
Shantinagar, K H Road, Bengaluru - 560027
Tel: 080-22226627, Fax: 080-22226630
Email: duilt@bmtcl.com
www.urbantransport.kar.nic.in

DRAWING NUMBER:	REVISION:	DATE:	SHEET NUMBER:
TPE/APP/EZ/02/2022/PAP/KMR/01	R0	AUG 2022	01 OF 04

DESIGNED:	DRAWN:	CHECKED:
SLS	AC	SK

ISSUED ON BEHALF OF DIRECTORATE OF URBAN LAND TRANSPORT

Aug 18, 2022 - 3.58pm
 File Name: Z:\TECHNICAL SECTION\PROJECT TOLERABLE PARKING PLAN - EAST ZONE\TOLERABLE DESIGN DRAWINGS\W022\KAMMANAHALLI MAIN ROAD (2909-2910).AC
 File No:



THIS DRAWING IS THE PROPERTY OF DULT AND SHALL NOT BE COPIED OR USED WITHOUT WRITTEN PERMISSION.
 PROVIDING QUALITY CONTROL AND QUALITY ASSURANCE, WHICH INCLUDES QUALITY OF MATERIALS USED AND WORKMANSHIP PROVIDED ALONG WITH SUPERVISION SHALL BE THE RESPONSIBILITY OF THE CONTRACTOR AND THE PROFESSIONALS INVOLVED FOR SUPERVISION OF CONSTRUCTION WORK BEFORE, DURING AND AFTER EXECUTION OF SUCH CONSTRUCTION WORK.

LEGEND:

- : PROPOSED CENTER LINE
- - - : LANE MARKING
- - - : ACCESS LANE MARKING
- : EDGE LANE MARKING
- : PROPOSED KERB LINE
- : PROPOSED FOOTPATH
- [P1] : PROPOSED SIGN BOARD
- [Hatched] : PROPOSED CYCLE HUB
- [Hatched] : PROPOSED SAMS HUB
- [Hatched] : PROPOSED TWO WHEELER PARKING
- [Hatched] : PROPOSED PWD (PERSON WITH DISABILITIES) PARKING
- [Hatched] : PROPOSED AUTO RICKSHAW PARKING
- [Hatched] : PROPOSED CAR PARKING
- [Hatched] : PROPOSED LIGHT COMMERCIAL VEHICLE (LCV) PARKING
- [Hatched] : PROPOSED HEAVY COMMERCIAL VEHICLE (HCV) PARKING
- [Hatched] : PROPOSED LOADING/UNLOADING ZONE
- [Hatched] : PROPOSED PICK-UP/DROP-OFF ZONE
- [Hatched] : EXISTING FOOTPATH
- [Hatched] : EXISTING SHOULDER
- [Hatched] : EXISTING BUS STOP
- [Hatched] : EXISTING RAMP/ENTRANCE
- [Hatched] : EXISTING TRANSFORMER

PURPOSE OF ISSUE:
PARKING ARRANGEMENT PLAN

NOTES:

- ALL DIMENSION ARE IN METRES UNLESS MENTIONED OTHERWISE.
- DIMENSION ARE NOT TO BE SCALED, ONLY WRITTEN DIMENSION SHALL BE FOLLOWED.
- THE GENERAL ARRANGEMENT PLAN HAS BEEN PREPARED USING FIELD MEASUREMENT DRAWINGS.
- ANY MINOR CHANGES TO THE DRAWING REQUIRED CAN BE DONE TO BEST SUIT AS PER SITE CONDITIONS DURING EXECUTION.
- THESE DRAWINGS TO BE USED ONLY FOR PROVISION OF AREA PARKING PLAN ASSOCIATED INFRASTRUCTURE.
- ANY OTHER MANDATORY, WARNING AND INFORMATORY SIGNAGE BOARDS WHICH ARE REQUIRED AS PART OF ROAD SAFETY SHALL BE EXECUTED.
- THE PARKING SIGNAGES SHOULD BE INSTALLED AS PER THE PARKING SIGNAGE MANUAL, SHARED BY DULT.
- THE LOCATION OF SIGNAGE CAN BE ADJUSTED TO BEST SUIT AS PER SITE CONDITIONS DURING EXECUTION.

REVISION DETAILS	DATE	REV. NO.

SUBMITTED TO:
BRUHAT BENGALURU MAHANAGARA PALIKE

PROJECT TITLE:
AREA PARKING PLAN EAST ZONE - WARD NO. 29 KAMMANAHALLI MAIN ROAD (2909-2910)

DRAWING TITLE:
PARKING ALLOCATION PLAN Ch. 0+500 to Ch. 1+000

SCALE: 1:500 IN A1 SIZE

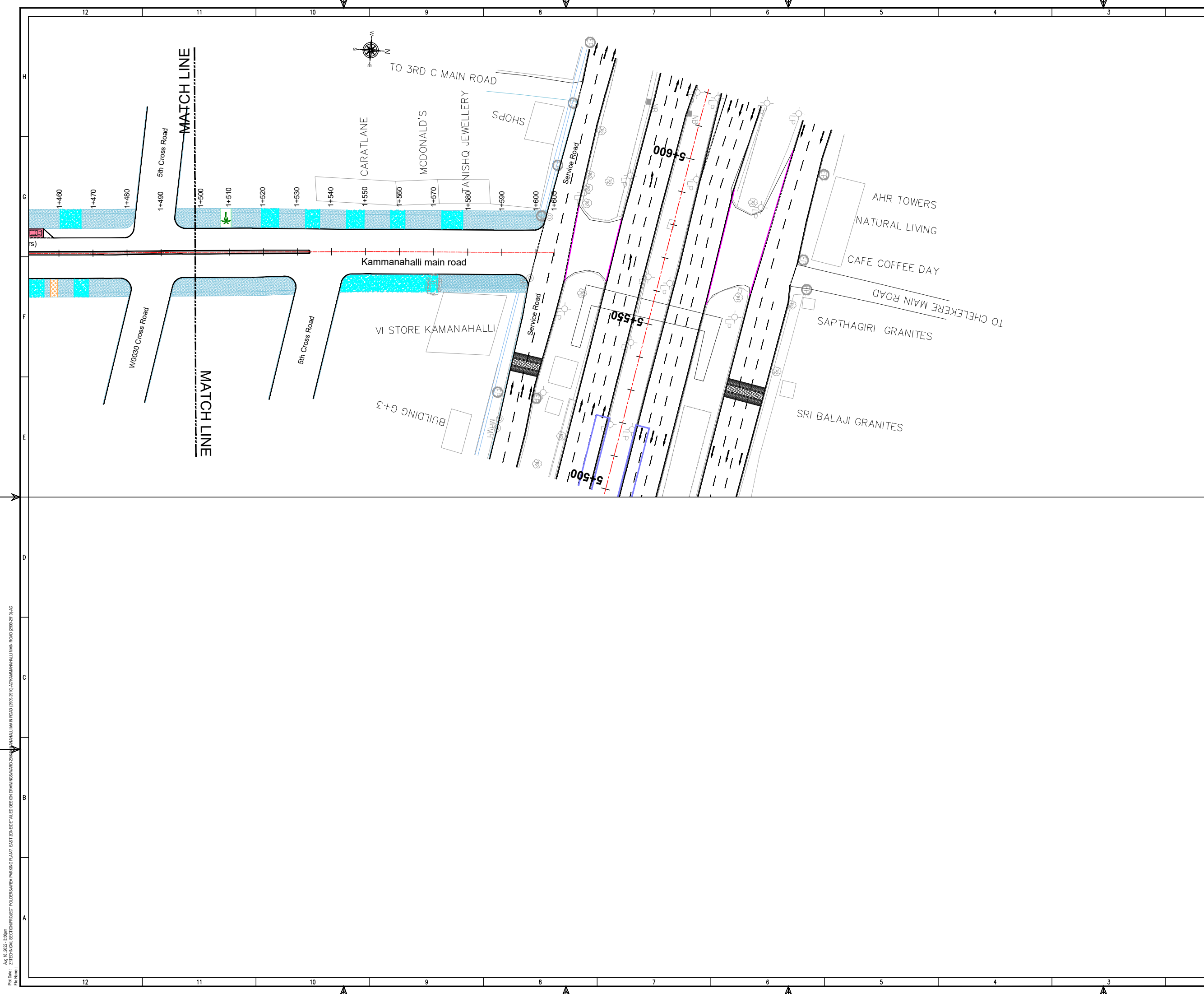
THIS DOCUMENT HAS BEEN PREPARED PURSUANT TO AND SUBJECT TO THE TERMS OF DULT. DULT ACCEPTS NO LIABILITY FOR ANY USE OF THIS DOCUMENT OR FOLLOWING IT WITHOUT EXPRESS AGREEMENT TO SUCH USE OR ONLY FOR THE PURPOSES FOR WHICH IT WAS PREPARED.

AUTHORITY:
Directorate of Urban Land Transport
 Urban Development Department (UDD)
 Government of Karnataka
 BMTCL, TTMC, 19 Block, 4th Floor,
 Shantinagar, K H Road, Bengaluru - 560027
 Tel: 080-22226627, Fax: 080-22226630
 Email: dult@bmtcl.gov.in, www.dult.gov.in

DRAWING NUMBER:	REVISION:	DATE:	SHEET NUMBER:
TPE/APPEZ/02/2022/PAP/KMR/02	R0	AUG 2022	02 OF 04

DESIGNED:	DRAWN:	CHECKED:
SLS	AC	SK

ISSUED ON BEHALF OF DIRECTORATE OF URBAN LAND TRANSPORT



THIS DRAWING IS THE PROPERTY OF DULT AND SHALL NOT BE COPIED OR USED WITHOUT WRITTEN PERMISSION.
 PROVIDING QUALITY CONTROL AND QUALITY ASSURANCE, WHICH INCLUDES QUALITY OF MATERIALS USED AND WORKMANSHIP PROVIDED ALONG WITH SUPERVISION SHALL BE THE RESPONSIBILITY OF THE CONTRACTOR AND THE PROFESSIONALS INVOLVED FOR SUPERVISION OF CONSTRUCTION WORK BEFORE, DURING AND AFTER EXECUTION OF SUCH CONSTRUCTION WORK.

LEGEND:

— — — — —	: PROPOSED CENTER LINE	▨	: EXISTING FOOTPATH
- - - - -	: LANE MARKING	▨	: EXISTING SHOULDER
- - - - -	: ACCESS LANE MARKING	▨	: EXISTING BUS STOP
— — — — —	: EDGE LANE MARKING	▨	: EXISTING RAMP/ENTRANCE
— — — — —	: PROPOSED KERB LINE	▨	: EXISTING TRANSFORMER
▨	: PROPOSED FOOTPATH		
P1	: PROPOSED SIGN BOARD		
▨	: PROPOSED CYCLE HUB		
▨	: PROPOSED SAMS HUB		
▨	: PROPOSED TWO WHEELER PARKING		
▨	: PROPOSED PWD (PERSON WITH DISABILITIES) PARKING		
▨	: PROPOSED AUTO RICKSHAW PARKING		
▨	: PROPOSED CAR PARKING		
▨	: PROPOSED LIGHT COMMERCIAL VEHICLE (LCV) PARKING		
▨	: PROPOSED HEAVY COMMERCIAL VEHICLE (HCV) PARKING		
▨	: PROPOSED LOADING/UNLOADING ZONE		
▨	: PROPOSED PICK-UP/DROP-OFF ZONE		

PURPOSE OF ISSUE:
PARKING ARRANGEMENT PLAN

- NOTES:**
1. ALL DIMENSION ARE IN METRES UNLESS MENTIONED OTHERWISE.
 2. DIMENSION ARE NOT TO BE SCALED, ONLY WRITTEN DIMENSION SHALL BE FOLLOWED.
 3. THE GENERAL ARRANGEMENT PLAN HAS BEEN PREPARED USING FIELD MEASUREMENT DRAWINGS.
 4. ANY MINOR CHANGES TO THE DRAWING REQUIRED CAN BE DONE TO BEST SUIT AS PER SITE CONDITIONS DURING EXECUTION.
 5. THESE DRAWINGS TO BE USED ONLY FOR PROVISION OF AREA PARKING PLAN ASSOCIATED INFRASTRUCTURE.
 6. ANY OTHER MANDATORY, WARNING AND INFORMATORY SIGNAGE BOARDS WHICH ARE REQUIRED AS PART OF ROAD SAFETY SHALL BE EXECUTED.
 7. THE PARKING SIGNAGES SHOULD BE INSTALLED AS PER THE PARKING SIGNAGE MANUAL, SHARED BY DULT.
 8. THE LOCATION OF SIGNAGE CAN BE ADJUSTED TO BEST SUIT AS PER SITE CONDITIONS DURING EXECUTION.

REVISION DETAILS	DATE	REV. NO

SUBMITTED TO:
BRUHAT BENGALURU MAHANAGARA PALIKE

PROJECT TITLE:
AREA PARKING PLAN EAST ZONE - WARD NO. 29 KAMMANAHALLI MAIN ROAD (2909-2910)

DRAWING TITLE:
PARKING ALLOCATION PLAN Ch. 1+500 to Ch. 1+605



THIS DOCUMENT HAS BEEN PREPARED PURSUANT TO AND SUBJECT TO THE TERMS OF DULT. DULT ACCEPTS NO LIABILITY FOR ANY USE OF THIS DOCUMENT OR FOLLOWING DULT EXPRESS AGREEMENT TO SUCH USE OR ONLY FOR THE PURPOSES FOR WHICH IT WAS PREPARED.

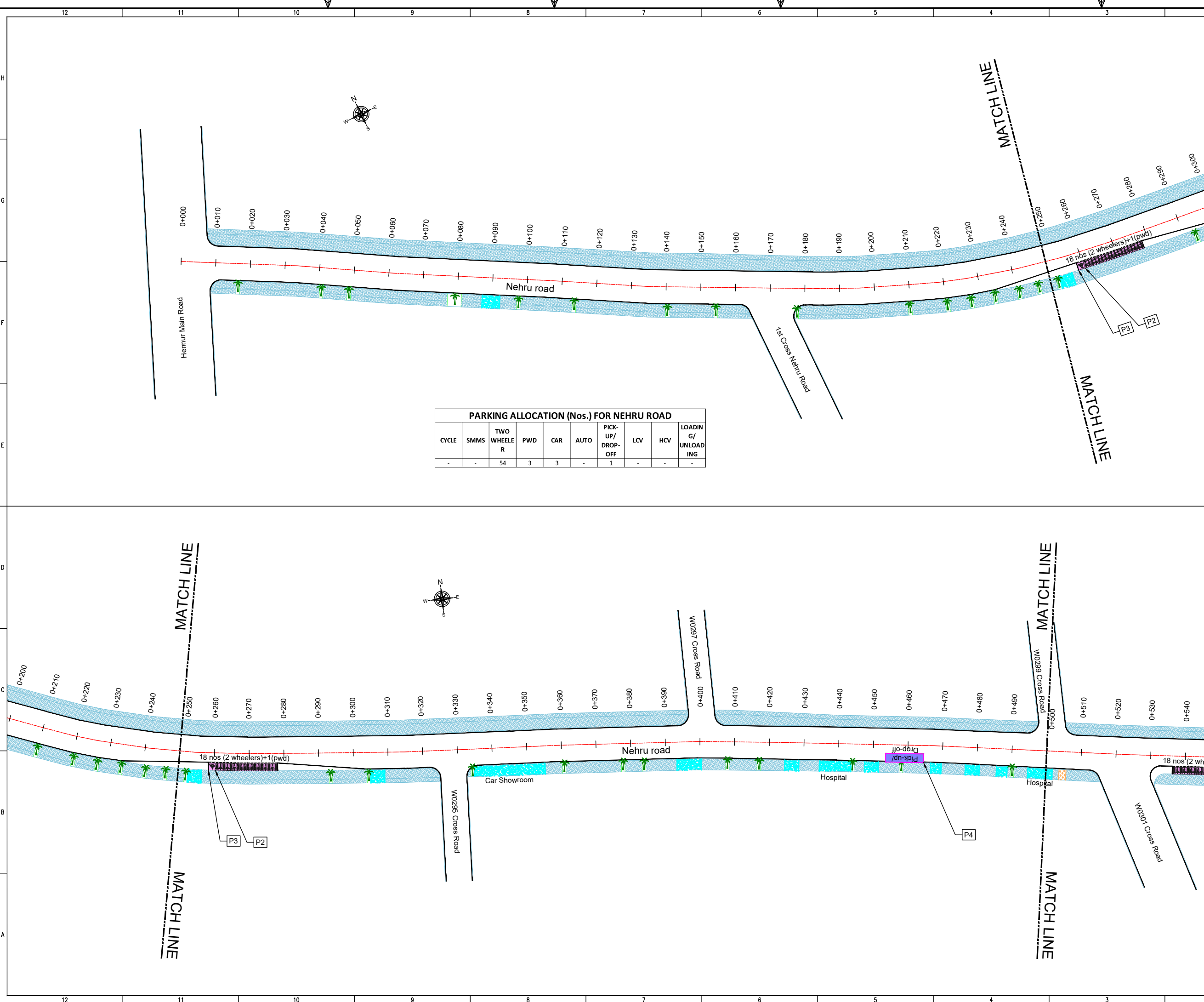
AUTHORITY:
Directorate of Urban Land Transport
 Urban Development Department (UDD)
 Government of Karnataka
 BMTC, TTMC, 19 Block, 4th Floor,
 Shantinagar, K H Road, Bengaluru - 560027
 Tel: 080-22226627, Fax: 080-22226630
 Email: dult@bmtc.gov.in
 www.urbantransport.kar.nic.in

DRAWING NUMBER: TPE/APPEZ/02/2022/PAP/KMR/03	REVISION: R0	DATE: AUG 2022	SHEET NUMBER: 04 OF 04
DESIGNED: SLS	DRAWN: AC	CHECKED: SK	

ISSUED ON BEHALF OF DIRECTORATE OF URBAN LAND TRANSPORT

Aug 18, 2022 - 3:58pm
 PLOT NO: 27
 PROJECT: TECHNICAL SECTION PROJECT TOLBESARA PARKING PLANT EAST ZONE
 DRAWING: EAST ZONE DETAILED DESIGN DRAWINGS
 ROAD NO: 2909-2910
 ROAD NAME: KAMMANAHALLI MAIN ROAD
 ROAD NO: 2909-2910/AC

Ag 18, 2022 - 4.01m
 PWD No. - Z/TECHNICAL SECTION/PROJECT TOLUBENARA PARKING PLAN - EAST ZONE/NEHRU ROAD (2905-2906).AC
 FILE NAME



PARKING ALLOCATION (Nos.) FOR NEHRU ROAD

CYCLE	SMMS	TWO WHEELER	PWD	CAR	AUTO	PICK-UP/DROP-OFF	LCV	HCV	LOADING/UNLOADING
-	-	54	3	3	-	1	-	-	-

THIS DRAWING IS THE PROPERTY OF DULT AND SHALL NOT BE COPIED OR USED WITHOUT WRITTEN PERMISSION. PROVIDING QUALITY CONTROL AND QUALITY ASSURANCE, WHICH INCLUDES QUALITY OF MATERIALS USED AND WORKMANSHIP PROVIDED ALONG WITH SUPERVISION SHALL BE THE RESPONSIBILITY OF THE CONTRACTOR AND THE PROFESSIONALS INVOLVED FOR SUPERVISION OF CONSTRUCTION WORK BEFORE, DURING AND AFTER EXECUTION OF SUCH CONSTRUCTION WORK.

LEGEND:

- - - : PROPOSED CENTER LINE
- - - : LANE MARKING
- - - : ACCESS LANE MARKING
- - - : EDGE LANE MARKING
- - - : PROPOSED KERB LINE
- ▬ : PROPOSED FOOTPATH
- ▬ : PROPOSED SIGN BOARD
- ▬ : PROPOSED CYCLE HUB
- ▬ : PROPOSED SMMS HUB
- ▬ : PROPOSED TWO WHEELER PARKING
- ▬ : PROPOSED PWD (PERSON WITH DISABILITIES) PARKING
- ▬ : PROPOSED AUTO RICKSHAW PARKING
- ▬ : PROPOSED CAR PARKING
- ▬ : PROPOSED LIGHT COMMERCIAL VEHICLE (LCV) PARKING
- ▬ : PROPOSED HEAVY COMMERCIAL VEHICLE (HCV) PARKING
- ▬ : PROPOSED LOADING/UNLOADING ZONE
- ▬ : PROPOSED PICK-UP/DROP-OFF ZONE
- ▬ : EXISTING FOOTPATH
- ▬ : EXISTING SHOULDER
- ▬ : EXISTING BUS STOP
- ▬ : EXISTING RAMP/ENTRANCE
- ▬ : EXISTING TRANSFORMER

PARKING ARRANGEMENT PLAN

NOTES:

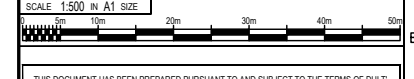
1. ALL DIMENSION ARE IN METRES UNLESS MENTIONED OTHERWISE.
2. DIMENSION ARE NOT TO BE SCALED, ONLY WRITTEN DIMENSION SHALL BE FOLLOWED.
3. THE GENERAL ARRANGEMENT PLAN HAS BEEN PREPARED USING FIELD MEASUREMENT DRAWINGS.
4. ANY MINOR CHANGES TO THE DRAWING REQUIRED CAN BE DONE TO BEST SUIT AS PER SITE CONDITIONS DURING EXECUTION.
5. THESE DRAWINGS TO BE USED ONLY FOR PROVISION OF AREA PARKING PLAN ASSOCIATED INFRASTRUCTURE.
6. ANY OTHER MANDATORY, WARNING AND INFORMATORY SIGNAGE BOARDS WHICH ARE REQUIRED AS PART OF ROAD SAFETY SHALL BE EXECUTED.
7. THE PARKING SIGNAGES SHOULD BE INSTALLED AS PER THE PARKING SIGNAGE MANUAL, SHARED BY DULT.
8. THE LOCATION OF SIGNAGE CAN BE ADJUSTED TO BEST SUIT AS PER SITE CONDITIONS DURING EXECUTION.

REVISION DETAILS	DATE	REV. NO.

BRUHAT BENGALURU MAHANAGARA PALIKE

AREA PARKING PLAN
EAST ZONE - WARD NO. 29
NEHRU ROAD
(2905-2906)

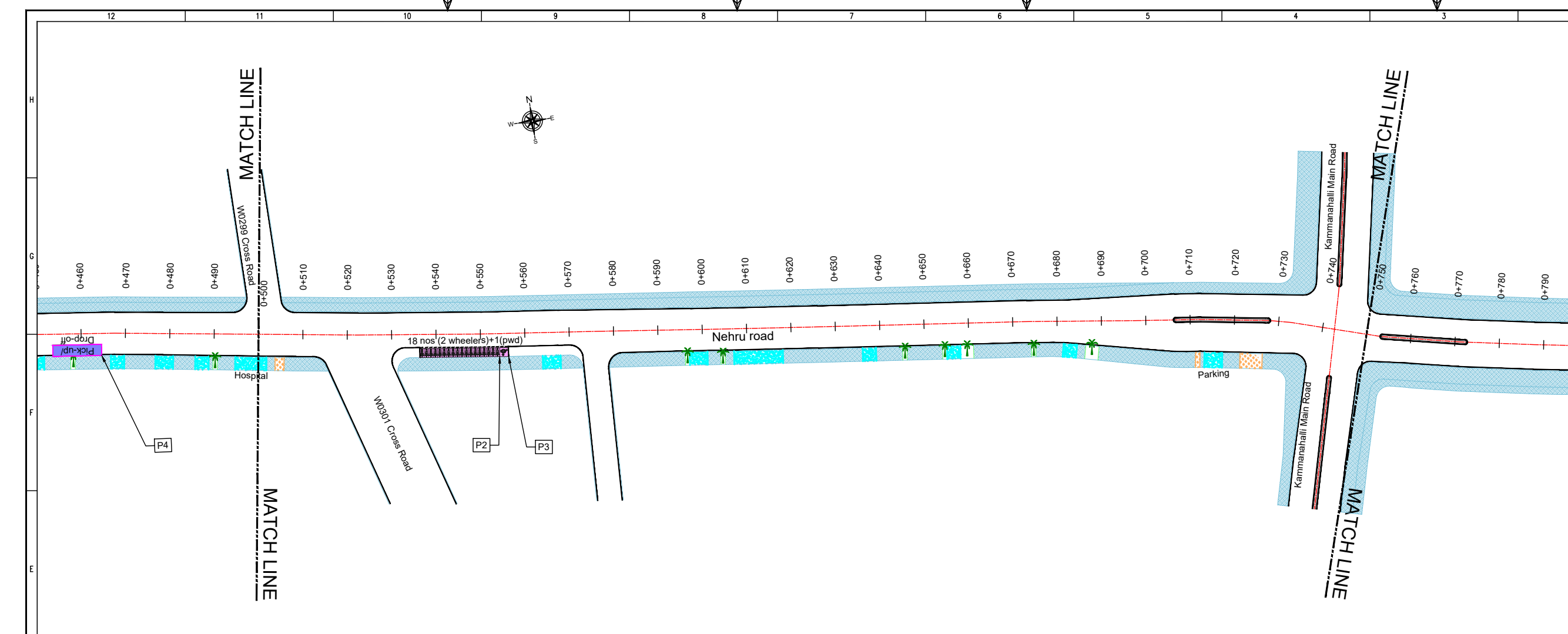
PARKING ALLOCATION PLAN
Ch. 0+000 to Ch. 0+500



THIS DOCUMENT HAS BEEN PREPARED PURSUANT TO AND SUBJECT TO THE TERMS OF DULT. DULT ACCEPTS NO LIABILITY FOR ANY USE OF THIS DOCUMENT OR FOLLOWING DULT EXPRESS AGREEMENT TO SUCH USE OR ONLY FOR THE PURPOSES FOR WHICH IT WAS PREPARED.

AUTHORITY: Directorate of Urban Land Transport
 Urban Development Department (UDD)
 Government of Karnataka
 BMTCL, TTMCL, 19 Block, 4th Floor,
 Shantinagar, K H Road, Bengaluru - 560027
 Tel: 080-22226627, Fax: 080-22226630
 Email: dult@bmtcl.gov.in, dult@ttmcl.gov.in
 www.urbantransport.kar.nic.in

DRAWING NUMBER: TPE/APPEZ/02/2022/PAPINR/01		REVISION: R0	DATE: AGU 2022	SHEET NUMBER: 01 OF 03
DESIGNED: SLS	DRAWN: AC	CHECKED: SK	ISSUED ON BEHALF OF DIRECTORATE OF URBAN LAND TRANSPORT	



THIS DRAWING IS THE PROPERTY OF DULT AND SHALL NOT BE COPIED OR USED WITHOUT WRITTEN PERMISSION. PROVIDING QUALITY CONTROL AND QUALITY ASSURANCE, WHICH INCLUDES QUALITY OF MATERIALS USED AND WORKMANSHIP PROVIDED ALONG WITH SUPERVISION SHALL BE THE RESPONSIBILITY OF THE CONTRACTOR AND THE PROFESSIONALS INVOLVED FOR THE SUPERVISION OF CONSTRUCTION WORK BEFORE, DURING AND AFTER EXECUTION OF SUCH CONSTRUCTION WORK.

LEGEND:

- PROPOSED CENTER LINE
- EXISTING FOOTPATH
- LANE MARKING
- EXISTING SHOULDER
- ACCESS LANE MARKING
- EXISTING BUS STOP
- EDGE LANE MARKING
- EXISTING RAMP/ENTRANCE
- PROPOSED KERB LINE
- EXISTING TRANSFORMER
- PROPOSED FOOTPATH
- PROPOSED SIGN BOARD (P1)
- PROPOSED CYCLE HUB
- PROPOSED SAMS HUB
- PROPOSED TWO WHEELER PARKING
- PROPOSED PWD (PERSON WITH DISABILITIES) PARKING
- PROPOSED AUTO RICKSHAW PARKING
- PROPOSED CAR PARKING
- PROPOSED LIGHT COMMERCIAL VEHICLE (LCV) PARKING
- PROPOSED HEAVY COMMERCIAL VEHICLE (HCV) PARKING
- PROPOSED LOADING/UNLOADING ZONE
- PROPOSED PICK-UP/DROP-OFF ZONE

PURPOSE OF ISSUE:
PARKING ARRANGEMENT PLAN

NOTES:

- ALL DIMENSION ARE IN METRES UNLESS MENTIONED OTHERWISE.
- DIMENSION ARE NOT TO BE SCALED, ONLY WRITTEN DIMENSION SHALL BE FOLLOWED.
- THE GENERAL ARRANGEMENT PLAN HAS BEEN PREPARED USING FIELD MEASUREMENT DRAWINGS.
- ANY MINOR CHANGES TO THE DRAWING REQUIRED CAN BE DONE TO BEST SUIT AS PER SITE CONDITIONS DURING EXECUTION.
- THESE DRAWINGS TO BE USED ONLY FOR PROVISION OF AREA PARKING PLAN ASSOCIATED INFRASTRUCTURE.
- ANY OTHER MANDATORY, WARNING AND INFORMATORY SIGNAGE BOARDS WHICH ARE REQUIRED AS PART OF ROAD SAFETY SHALL BE EXECUTED.
- THE PARKING SIGNAGES SHOULD BE INSTALLED AS PER THE PARKING SIGNAGE MANUAL, SHARED BY DULT.
- THE LOCATION OF SIGNAGE CAN BE ADJUSTED TO BEST SUIT AS PER SITE CONDITIONS DURING EXECUTION.

REVISION DETAILS	DATE	REV. NO.

SUBMITTED TO:
BRUHAT BENGALURU MAHANAGARA PALIKE

PROJECT TITLE:
AREA PARKING PLAN EAST ZONE - WARD NO. 29 NEHRU ROAD (2905-2906)

DRAWING TITLE:
PARKING ALLOCATION PLAN Ch. 0+500 to Ch. 1+000

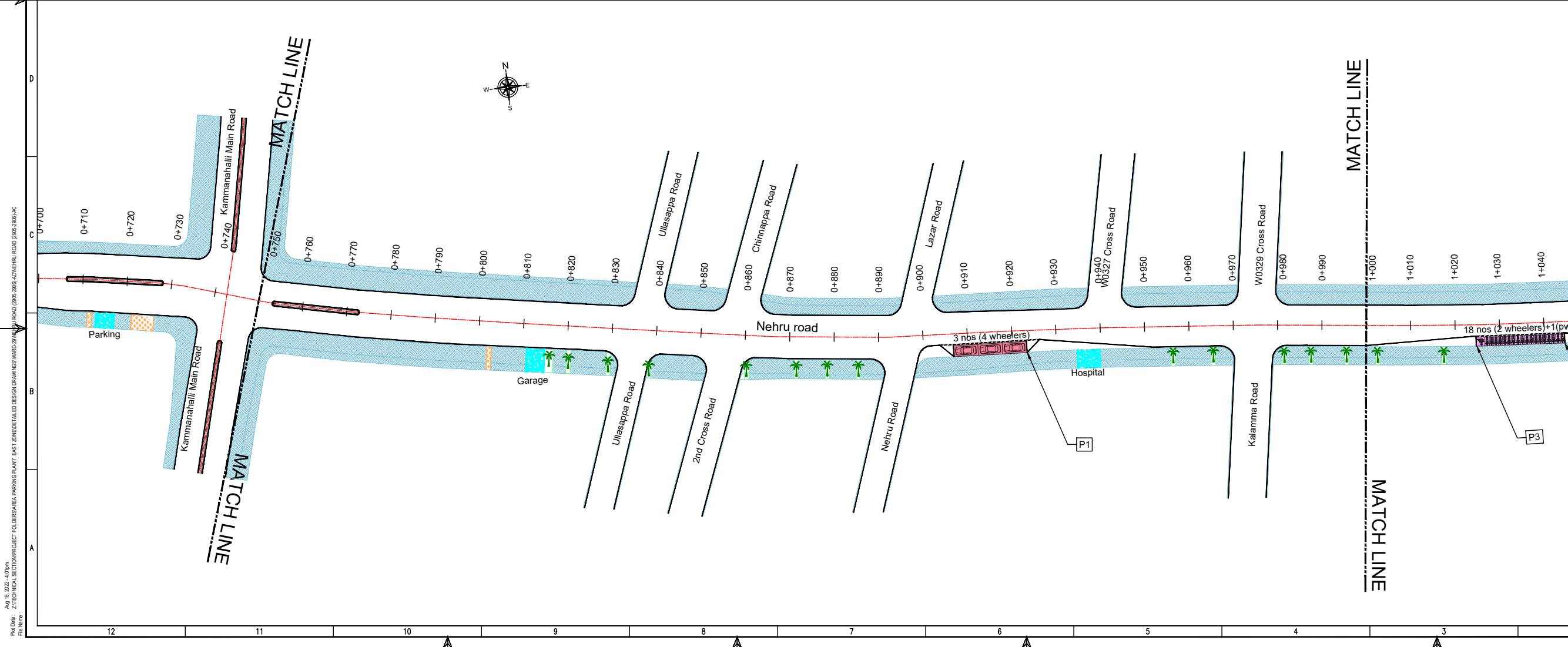


THIS DOCUMENT HAS BEEN PREPARED PURSUANT TO AND SUBJECT TO THE TERMS OF DULT. DULT ACCEPTS NO LIABILITY FOR ANY USE OF THIS DOCUMENT OR FOLLOWING DULT EXPRESS AGREEMENT TO SUCH USE OR ONLY FOR THE PURPOSES FOR WHICH IT WAS PREPARED.

AUTHORITY: Directorate of Urban Land Transport
Urban Development Department (UDD)
Government of Karnataka
BMTCL, TTCMC, 19 Block, 4th Floor,
Shantinagar, K H Road, Bengaluru - 560027
Tel: 080-22226627, Fax: 080-22226630
Email: dult@bmtcl.gov.in, dult@tcmc.gov.in
www.surbhantransport.kar.nic.in

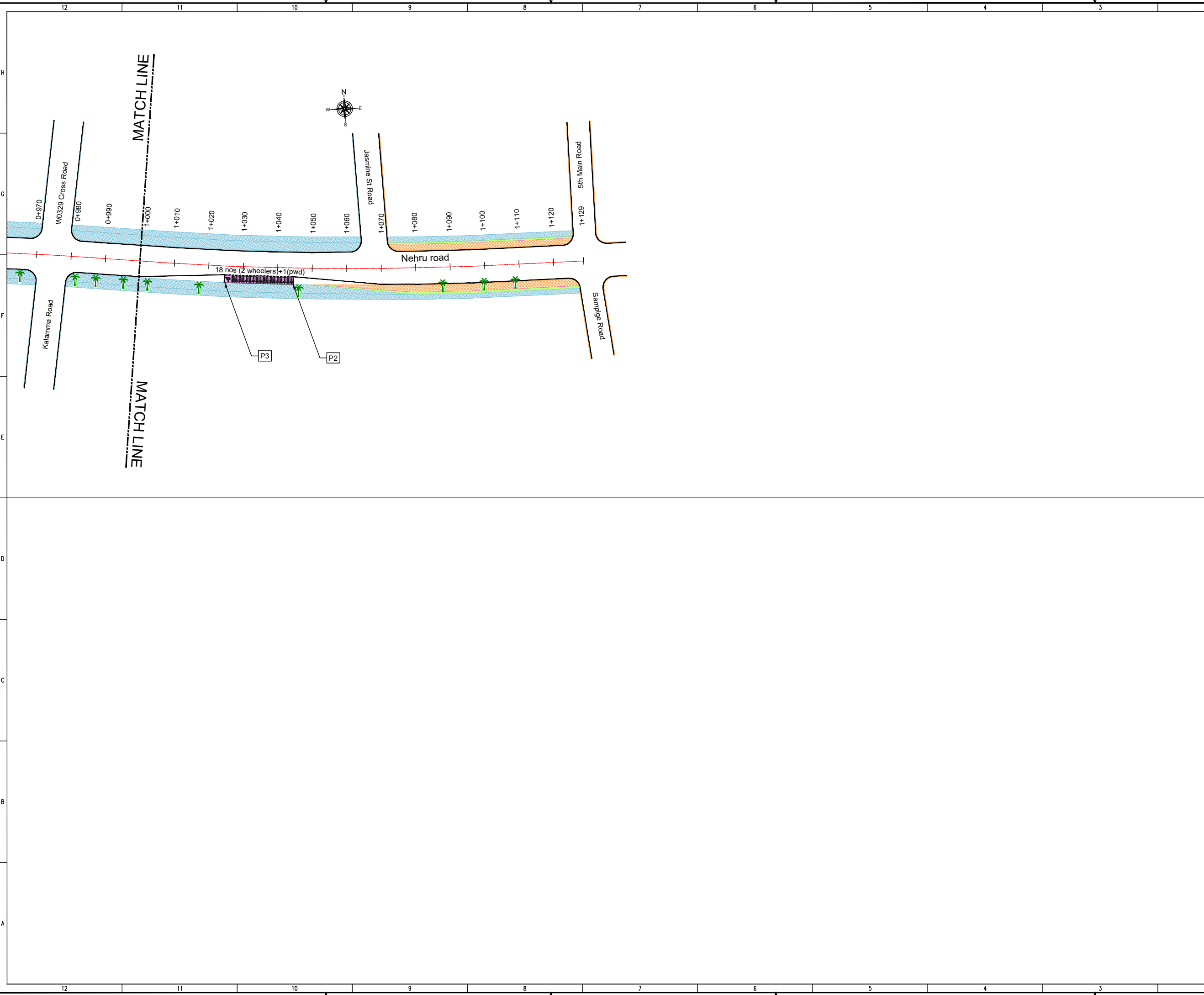
DRAWING NUMBER: TPE/APPEZ/02/2022/PAP/IR/02	REVISION: R0	DATE: AUG 2022	SHEET NUMBER: 02 OF 03
DESIGNED: SLS	DRAWN: AC	CHECKED: SK	

ISSUED ON BEHALF OF DIRECTORATE OF URBAN LAND TRANSPORT



Aug 18, 2022 - 4:07pm
 Proj No: 27
 File Name: Z:\TECHNICAL SECTION\PROJECT TOLERABLE PARKING PLAN EAST ZONE\DETAIL DESIGN DRAWING\W0327 NEHRU ROAD (2905-2906)\ACT NEHRU ROAD (2905-2906).JAC

Aug 18, 2022 - 4:09pm
 P:\02 - 21\TECHNICAL SECTION\PROJECT TOLERABLE PARKING PLAN - EAST ZONE\DETAIL DESIGN DRAWINGS\WARD 29\NEHRU ROAD (2905-2906).AC
 File Name:



THIS DRAWING IS THE PROPERTY OF DULT AND SHALL NOT BE COPIED OR USED WITHOUT WRITTEN PERMISSION. PROVIDING QUALITY CONTROL AND QUALITY ASSURANCE, WHICH INCLUDES QUALITY OF MATERIALS USED AND WORKMANSHIP PROVIDED ALONG WITH SUPERVISION SHALL BE THE RESPONSIBILITY OF THE CONTRACTOR AND THE PROFESSIONALS INVOLVED FOR SUPERVISION OF CONSTRUCTION WORK BEFORE, DURING AND AFTER EXECUTION OF SUCH CONSTRUCTION WORK.

LEGEND:

- : PROPOSED CENTER LINE
- - - : LANE MARKING
- : ACCESS LANE MARKING
- : EDGE LANE MARKING
- : PROPOSED KERB LINE
- : PROPOSED FOOTPATH
- [P1] : PROPOSED SIGN BOARD
- [Symbol] : PROPOSED CYCLE HUB
- [Symbol] : PROPOSED SAMS HUB
- [Symbol] : PROPOSED TWO WHEELER PARKING
- [Symbol] : PROPOSED PWD (PERSON WITH DISABILITIES) PARKING
- [Symbol] : PROPOSED AUTO RICKSHAW PARKING
- [Symbol] : PROPOSED CAR PARKING
- [Symbol] : PROPOSED LIGHT COMMERCIAL VEHICLE (LCV) PARKING
- [Symbol] : PROPOSED HEAVY COMMERCIAL VEHICLE (HCV) PARKING
- [Symbol] : PROPOSED LOADING/UNLOADING ZONE
- [Symbol] : PROPOSED PICK-UP/DROP-OFF ZONE
- [Symbol] : EXISTING FOOTPATH
- [Symbol] : EXISTING SHOULDER
- [Symbol] : EXISTING BUS STOP
- [Symbol] : EXISTING RAMP/ENTRANCE
- [Symbol] : EXISTING TRANSFORMER

PARKING ARRANGEMENT PLAN

NOTES:

- ALL DIMENSION ARE IN METRES UNLESS MENTIONED OTHERWISE.
- DIMENSION ARE NOT TO BE SCALED, ONLY WRITTEN DIMENSION SHALL BE FOLLOWED.
- THE GENERAL ARRANGEMENT PLAN HAS BEEN PREPARED USING FIELD MEASUREMENT DRAWINGS.
- ANY MINOR CHANGES TO THE DRAWING REQUIRED CAN BE DONE TO BEST SUIT AS PER SITE CONDITIONS DURING EXECUTION.
- THESE DRAWINGS TO BE USED ONLY FOR PROVISION OF AREA PARKING PLAN ASSOCIATED INFRASTRUCTURE.
- ANY OTHER MANDATORY, WARNING AND INFORMATORY SIGNAGE BOARDS WHICH ARE REQUIRED AS PART OF ROAD SAFETY SHALL BE EXECUTED.
- THE PARKING SIGNAGES SHOULD BE INSTALLED AS PER THE PARKING SIGNAGE MANUAL SHARED BY DULT.
- THE LOCATION OF SIGNAGE CAN BE ADJUSTED TO BEST SUIT AS PER SITE CONDITIONS DURING EXECUTION.

REVISION DETAILS	DATE	REV. NO

SUBMITTED TO:

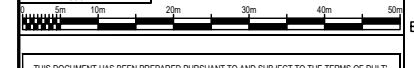
BRUHAT BENGALURU MAHANAGARA PALIKE

PROJECT TITLE:

AREA PARKING PLAN EAST ZONE - WARD NO. 29 NEHRU ROAD (2905-2906)

DRAWING TITLE:

PARKING ALLOCATION PLAN Ch. 1+000 to Ch. 1+129



THIS DOCUMENT HAS BEEN PREPARED PURSUANT TO AND SUBJECT TO THE TERMS OF DULT. DULT ACCEPTS NO LIABILITY FOR ANY USE OF THIS DOCUMENT OR FOLLOWING DULT EXPRESS AGREEMENT TO SUCH USE OR ONLY FOR THE PURPOSES FOR WHICH IT WAS PREPARED.

AUTHORITY: Directorate of Urban Land Transport
 Urban Development Department (UDD)
 Government of Karnataka
 BMTCL, TTMC, 19 Block, 4th Floor,
 Shantinagar, K H Road, Bengaluru - 560027
 Tel: 080-22226627, Fax: 080-22226630
 Email: dult@bmtcl.gov.in, dult@ttmc.gov.in
 www.urbantransport.kar.nic.in

DRAWING NUMBER:	REVISION:	DATE:	SHEET NUMBER:
TPE/APPEZ/02/2022/PAPNR/03	R0	AUG 2022	03 OF 03
DESIGNED:	DRAWN:	CHECKED:	
SLS	AC	SK	

ISSUED ON BEHALF OF DIRECTORATE OF URBAN LAND TRANSPORT

THIS DRAWING IS THE PROPERTY OF DULT AND SHALL NOT BE COPIED OR USED WITHOUT WRITTEN PERMISSION.
PROVIDING QUALITY CONTROL AND QUALITY ASSURANCE, WHICH INCLUDES QUALITY OF MATERIALS USED AND WORKMANSHIP PROVIDED ALONG WITH SUPERVISOR SHALL BE THE RESPONSIBILITY OF THE CONTRACTOR AND THE PROFESSIONALS INVOLVED FOR SUPERVISION OF CONSTRUCTION WORK BEFORE, DURING AND AFTER EXECUTION OF SUCH CONSTRUCTION WORK.

LEGEND:

- : PROPOSED CENTER LINE
- - - : LANE MARKING
- - - : ACCESS LANE MARKING
- - - : EDGE LANE MARKING
- : PROPOSED KERB LINE
- : PROPOSED FOOTPATH
- [P1] : PROPOSED SIGN BOARD
- [P2] : PROPOSED CYCLE HUB
- [P3] : PROPOSED SMMS HUB
- [P4] : PROPOSED TWO WHEELER PARKING
- [P5] : PROPOSED PWD (PERSON WITH DISABILITIES) PARKING
- [P6] : PROPOSED AUTO RICKSHAW PARKING
- [P7] : PROPOSED CAR PARKING
- [P8] : PROPOSED LIGHT COMMERCIAL VEHICLE (LCV) PARKING
- [P9] : PROPOSED HEAVY COMMERCIAL VEHICLE (HCV) PARKING
- [P10] : PROPOSED LOADING/UNLOADING ZONE
- [P11] : PROPOSED PICK-UP/DROP-OFF ZONE
- : EXISTING FOOTPATH
- : EXISTING SHOULDER
- : EXISTING BUS STOP
- : EXISTING RAMP/ENTRANCE
- : EXISTING TRANSFORMER

PARKING ARRANGEMENT PLAN

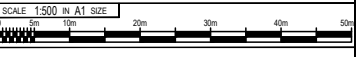
- NOTES:**
- ALL DIMENSION ARE IN METRES UNLESS MENTIONED OTHERWISE.
 - DIMENSION ARE NOT TO BE SCALED, ONLY WRITTEN DIMENSION SHALL BE FOLLOWED.
 - THE GENERAL ARRANGEMENT PLAN HAS BEEN PREPARED USING FIELD MEASUREMENT DRAWINGS.
 - ANY MINOR CHANGES TO THE DRAWING REQUIRED CAN BE DONE TO BEST SUIT AS PER SITE CONDITIONS DURING EXECUTION.
 - THESE DRAWINGS TO BE USED ONLY FOR PROVISION OF AREA PARKING PLAN ASSOCIATED INFRASTRUCTURE.
 - ANY OTHER MANDATORY, WARNING AND INFORMATORY SIGNAGE BOARDS WHICH ARE REQUIRED AS PART OF ROAD SAFETY SHALL BE EXECUTED.
 - THE PARKING SIGNAGES SHOULD BE INSTALLED AS PER THE PARKING SIGNAGE MANUAL SHARED BY DULT.
 - THE LOCATION OF SIGNAGE CAN BE ADJUSTED TO BEST SUIT AS PER SITE CONDITIONS DURING EXECUTION.

REVISION DETAILS	DATE	REV NO

SUBMITTED TO:
BRUHAT BENGALURU MAHANAGARA PALIKE

PROJECT TITLE:
AREA PARKING PLAN EAST ZONE - WARD NO. 29 VALMIKI ROAD (2911-2912)

DRAWING TITLE:
PARKING ALLOCATION PLAN Ch. 0+000 to Ch. 0+372

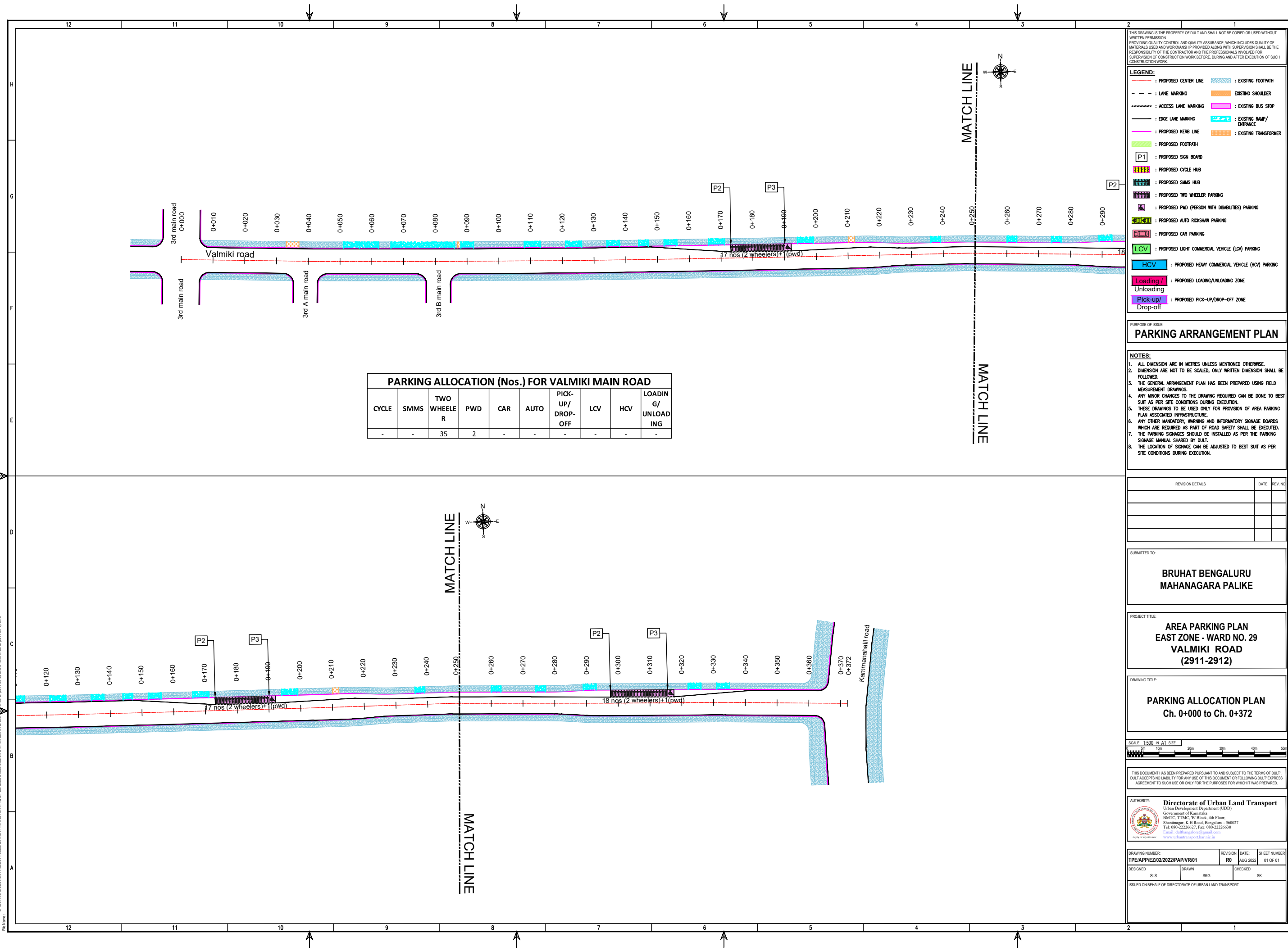


THIS DOCUMENT HAS BEEN PREPARED PURSUANT TO AND SUBJECT TO THE TERMS OF DULT. DULT ACCEPTS NO LIABILITY FOR ANY USE OF THIS DOCUMENT OR FOLLOWING DULT EXPRESS AGREEMENT TO SUCH USE OR ONLY FOR THE PURPOSES FOR WHICH IT WAS PREPARED.

Authority:
 Urban Development Department (UDD)
 Government of Karnataka
 BMTC, TTMC, 9th Block, 4th Floor,
 Shantinagar, K H Road, Bangalore - 560027
 Tel: 080-2226627, Fax: 080-2226630
 Email: dultbangalore@gmail.com
 www.urbandevelopment.kar.nic.in

DRAWING NUMBER	REVISION	DATE	SHEET NUMBER
TPE/APPEZ/02/2022/PAP/VR/01	R0	AUG 2022	01 OF 01
DESIGNED	DRAWN	CHECKED	
SLS	SKG	SK	

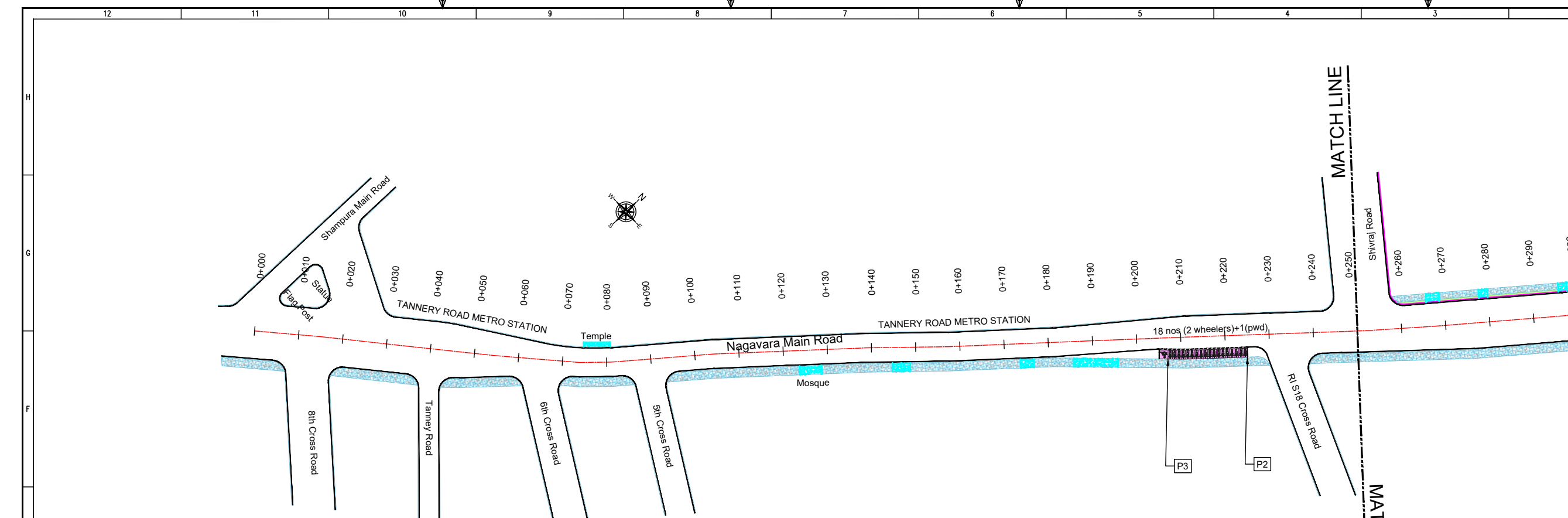
ISSUED ON BEHALF OF DIRECTORATE OF URBAN LAND TRANSPORT



PARKING ALLOCATION (Nos.) FOR VALMIKI MAIN ROAD

CYCLE	SMMS	TWO WHEELER	PWD	CAR	AUTO	PICK-UP/DROP-OFF	LCV	HCV	LOADING/UNLOADING
-	-	35	2	-	-	-	-	-	-

Aug 18, 2022 - 4:40pm
 File Name: Z:\TECHNICAL SECTIONS\PROJECT FOLDER\BANGALORE\WARD 29\UDD\2911-2912\2912\2912_2912_SRG



PARKING ALLOCATION (Nos.) FOR NAGAVARA MAIN ROAD

CYCLE	SMMS	TWO WHEELER	PWD	CAR	AUTO	PICK-UP/DROP-OFF	LCV	HCV	LOADING/UNLOADING
-	-	69	3	-	-	-	-	-	-

THIS DRAWING IS THE PROPERTY OF DULT AND SHALL NOT BE COPIED OR USED WITHOUT WRITTEN PERMISSION. PROVIDING QUALITY CONTROL AND QUALITY ASSURANCE, WHICH INCLUDES QUALITY OF MATERIALS USED AND WORKMANSHIP PROVIDED ALONG WITH SUPERVISION SHALL BE THE RESPONSIBILITY OF THE CONTRACTOR AND THE PROFESSIONALS INVOLVED FOR THE SUPERVISION OF CONSTRUCTION WORK BEFORE, DURING AND AFTER EXECUTION OF SUCH CONSTRUCTION WORK.

LEGEND:

- PROPOSED CENTER LINE
- EXISTING FOOTPATH
- LANE MARKING
- EXISTING SHOULDER
- ACCESS LANE MARKING
- EXISTING BUS STOP
- EDGE LANE MARKING
- EXISTING RAMP/ENTRANCE
- PROPOSED KERB LINE
- EXISTING TRANSFORMER
- PROPOSED FOOTPATH
- PROPOSED SIGN BOARD (P1)
- PROPOSED CYCLE HUB
- PROPOSED SMMS HUB
- PROPOSED TWO WHEELER PARKING
- PROPOSED PWD (PERSON WITH DISABILITIES) PARKING
- PROPOSED AUTO RICKSHAW PARKING
- PROPOSED CAR PARKING
- PROPOSED LIGHT COMMERCIAL VEHICLE (LCV) PARKING
- PROPOSED HEAVY COMMERCIAL VEHICLE (HCV) PARKING
- PROPOSED LOADING/UNLOADING ZONE
- PROPOSED PICK-UP/DROP-OFF ZONE

PURPOSE OF ISSUE:
PARKING ARRANGEMENT PLAN

NOTES:

- ALL DIMENSION ARE IN METRES UNLESS MENTIONED OTHERWISE.
- DIMENSION ARE NOT TO BE SCALED, ONLY WRITTEN DIMENSION SHALL BE FOLLOWED.
- THE GENERAL ARRANGEMENT PLAN HAS BEEN PREPARED USING FIELD MEASUREMENT DRAWINGS.
- ANY MINOR CHANGES TO THE DRAWING REQUIRED CAN BE DONE TO BEST SUIT AS PER SITE CONDITIONS DURING EXECUTION.
- THESE DRAWINGS TO BE USED ONLY FOR PROVISION OF AREA PARKING PLAN ASSOCIATED INFRASTRUCTURE.
- ANY OTHER MANDATORY, WARNING AND INFORMATORY SIGNAGE BOARDS WHICH ARE REQUIRED AS PART OF ROAD SAFETY SHALL BE EXECUTED.
- THE PARKING SIGNAGES SHOULD BE INSTALLED AS PER THE PARKING SIGNAGE MANUAL, SHARED BY DULT.
- THE LOCATION OF SIGNAGE CAN BE ADJUSTED TO BEST SUIT AS PER SITE CONDITIONS DURING EXECUTION.

REVISION DETAILS	DATE	REV. NO.

SUBMITTED TO:
BRUHAT BENGALURU MAHANAGARA PALIKE

PROJECT TITLE:
AREA PARKING PLAN EAST ZONE - WARD NO. 30 NAGAVARA MAIN ROAD (3001-3002)

DRAWING TITLE:
PARKING ALLOCATION PLAN Ch. 0+000 to Ch. 0+500



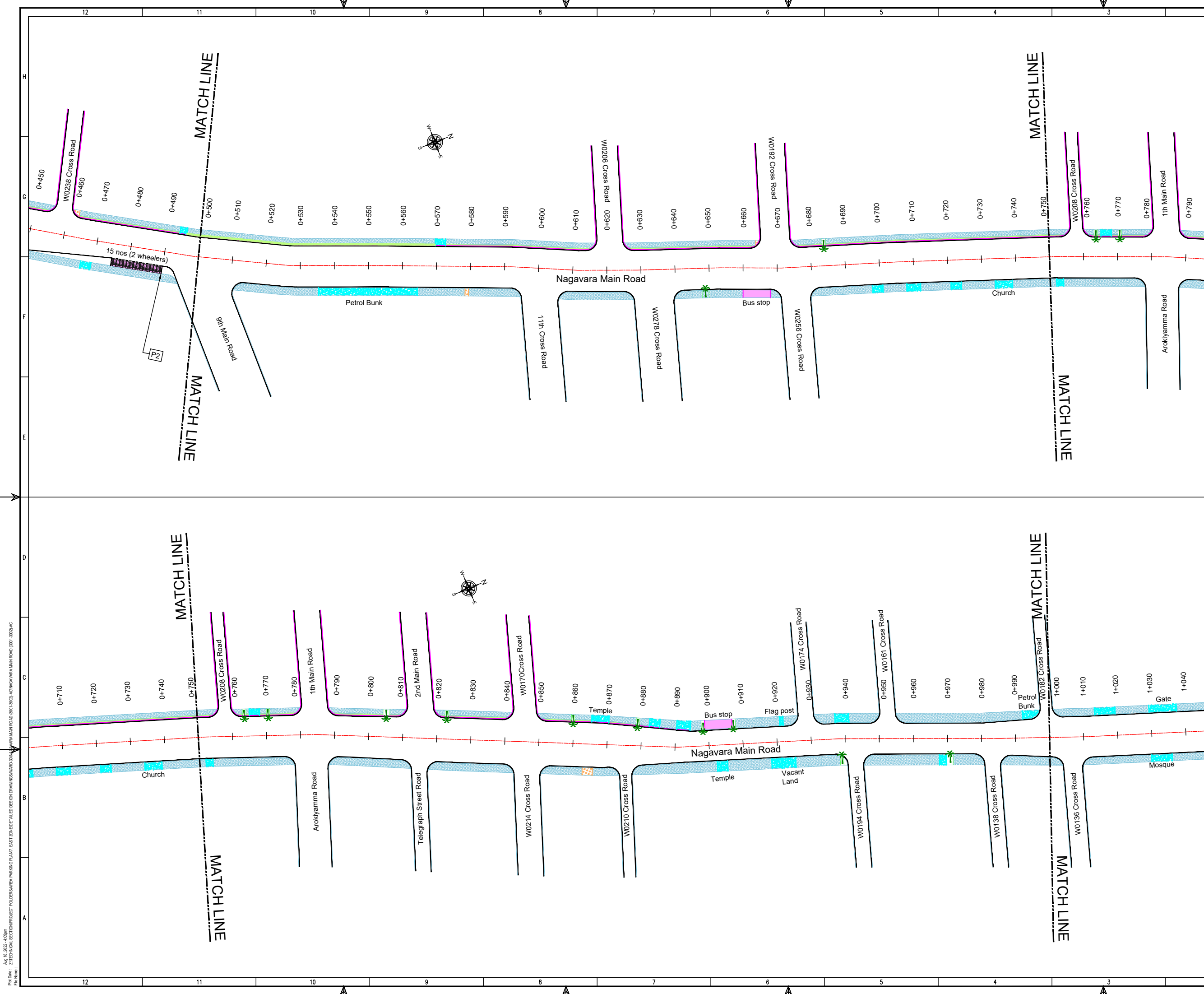
THIS DOCUMENT HAS BEEN PREPARED PURSUANT TO AND SUBJECT TO THE TERMS OF DULT. DULT ACCEPTS NO LIABILITY FOR ANY USE OF THIS DOCUMENT OR FOLLOWING DULT EXPRESS AGREEMENT TO SUCH USE OR ONLY FOR THE PURPOSES FOR WHICH IT WAS PREPARED.

AUTHORITY: Directorate of Urban Land Transport
Urban Development Department (UDD)
Government of Karnataka
BMTCL, TTMC, 19 Block, 4th Floor,
Shantinagar, K H Road, Bengaluru - 560027
Tel: 080-22226627, Fax: 080-22226630
Email: dult@bmtcl.gov.in, dult@ttmc.gov.in
www.urbantransport.kar.nic.in

DRAWING NUMBER: TPE/APPEZ/02/2022/PAPINMR/01	REVISION: R0	DATE: AUG 2022	SHEET NUMBER: 01 OF 04
DESIGNED: SLS	DRAWN: AC	CHECKED: SK	

ISSUED ON BEHALF OF DIRECTORATE OF URBAN LAND TRANSPORT

Aug 18, 2022 - 4.08pm
PLOT No: Z/TECHNICAL SECTION/PROJECT POLIERSHARA PARKING PLANT EAST ZONE/DETAILED DESIGN DRAWINGS/WARD NO.30/ NAGAVARA MAIN ROAD (3001-3002)-HONGAVARA MAIN ROAD (3001-3002)-AC
P/N: 1000



THIS DRAWING IS THE PROPERTY OF DULT AND SHALL NOT BE COPIED OR USED WITHOUT WRITTEN PERMISSION.
 PROVIDING QUALITY CONTROL AND QUALITY ASSURANCE, WHICH INCLUDES QUALITY OF MATERIALS USED AND WORKMANSHIP PROVIDED ALONG WITH SUPERVISION SHALL BE THE RESPONSIBILITY OF THE CONTRACTOR AND THE PROFESSIONALS INVOLVED FOR THE SUPERVISION OF CONSTRUCTION WORK BEFORE, DURING AND AFTER EXECUTION OF SUCH CONSTRUCTION WORK.

LEGEND:

- : PROPOSED CENTER LINE
- - - : LANE MARKING
- - - : ACCESS LANE MARKING
- : EDGE LANE MARKING
- : PROPOSED KERB LINE
- : PROPOSED FOOTPATH
- [P1] : PROPOSED SIGN BOARD
- [] : PROPOSED CYCLE HUB
- [] : PROPOSED SAMS HUB
- [] : PROPOSED TWO WHEELER PARKING
- [] : PROPOSED PWD (PERSON WITH DISABILITIES) PARKING
- [] : PROPOSED AUTO RICKSHAW PARKING
- [] : PROPOSED CAR PARKING
- [] : PROPOSED LIGHT COMMERCIAL VEHICLE (LCV) PARKING
- [] : PROPOSED HEAVY COMMERCIAL VEHICLE (HCV) PARKING
- [] : PROPOSED LOADING/UNLOADING ZONE
- [] : PROPOSED PICK-UP/DROP-OFF ZONE
- : EXISTING FOOTPATH
- : EXISTING SHOULDER
- : EXISTING BUS STOP
- : EXISTING RAMP/ENTRANCE
- : EXISTING TRANSFORMER

PARKING ARRANGEMENT PLAN

NOTES:

- ALL DIMENSION ARE IN METRES UNLESS MENTIONED OTHERWISE.
- DIMENSION ARE NOT TO BE SCALED, ONLY WRITTEN DIMENSION SHALL BE FOLLOWED.
- THE GENERAL ARRANGEMENT PLAN HAS BEEN PREPARED USING FIELD MEASUREMENT DRAWINGS.
- ANY MINOR CHANGES TO THE DRAWING REQUIRED CAN BE DONE TO BEST SUIT AS PER SITE CONDITIONS DURING EXECUTION.
- THESE DRAWINGS TO BE USED ONLY FOR PROVISION OF AREA PARKING PLAN ASSOCIATED INFRASTRUCTURE.
- ANY OTHER MANDATORY, WARNING AND INFORMATORY SIGNAGE BOARDS WHICH ARE REQUIRED AS PART OF ROAD SAFETY SHALL BE EXECUTED.
- THE PARKING SIGNAGES SHOULD BE INSTALLED AS PER THE PARKING SIGNAGE MANUAL, SHARED BY DULT.
- THE LOCATION OF SIGNAGE CAN BE ADJUSTED TO BEST SUIT AS PER SITE CONDITIONS DURING EXECUTION.

REVISION DETAILS	DATE	REV. NO.

SUBMITTED TO:

BRUHAT BENGALURU MAHANAGARA PALIKE

PROJECT TITLE:

AREA PARKING PLAN EAST ZONE - WARD NO. 30 NAGAVARA MAIN ROAD (3001-3002)

DRAWING TITLE:

PARKING ALLOCATION PLAN Ch. 0+500 to Ch. 1+000



THIS DOCUMENT HAS BEEN PREPARED PURSUANT TO AND SUBJECT TO THE TERMS OF DULT. DULT ACCEPTS NO LIABILITY FOR ANY USE OF THIS DOCUMENT OR FOLLOWING DULT EXPRESS AGREEMENT TO SUCH USE OR ONLY FOR THE PURPOSES FOR WHICH IT WAS PREPARED.

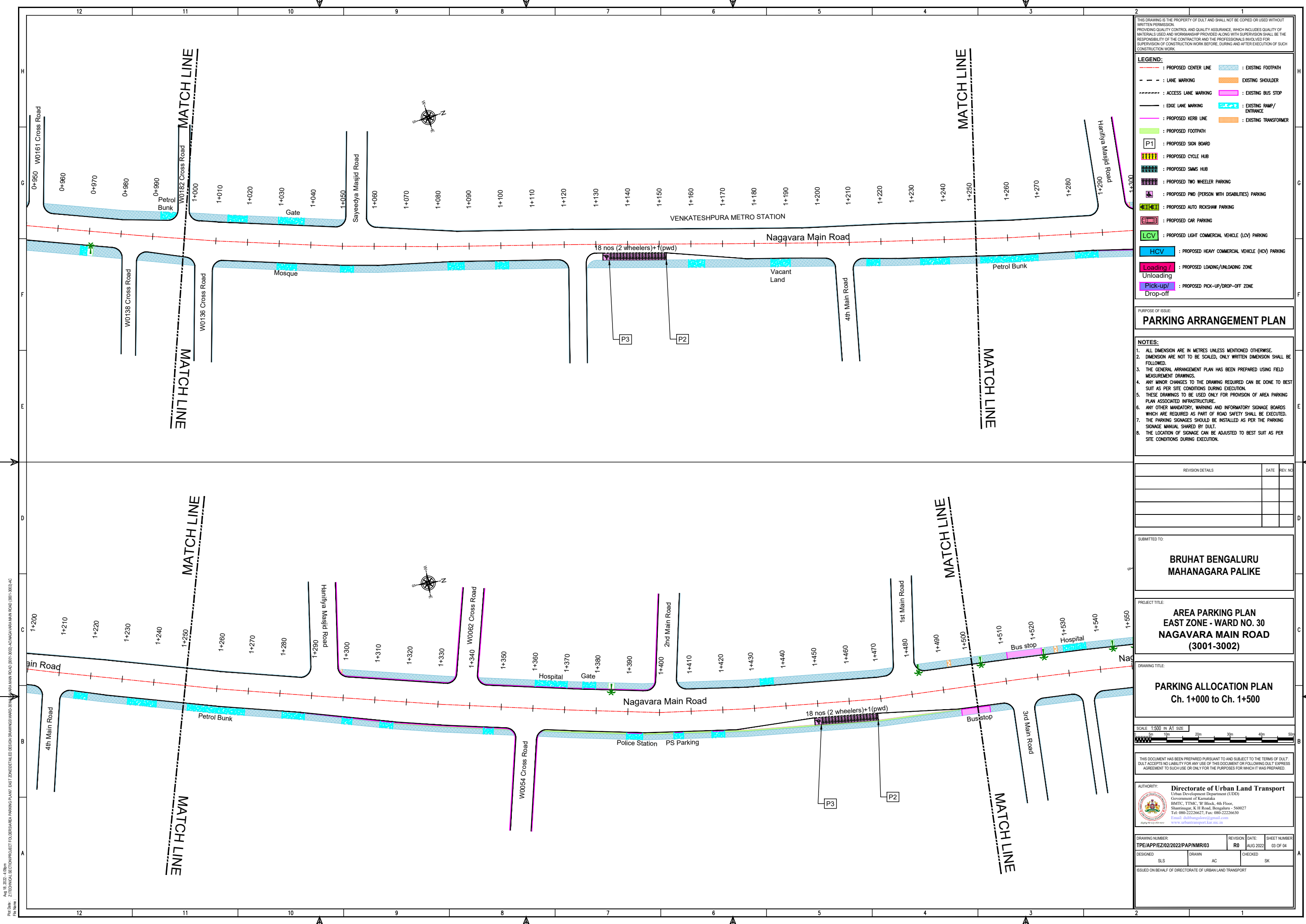
AUTHORITY:

Directorate of Urban Land Transport
 Urban Development Department (UDD)
 Government of Karnataka
 BMTC, TTMC, 19 Block, 4th Floor,
 Shantinagar, K H Road, Bengaluru - 560027
 Tel: 080-22226627, Fax: 080-22226630
 Email: dult@bmtc.gov.in, dult@ttmc.gov.in
 www.urbantransport.kar.nic.in

DRAWING NUMBER:	REVISION:	DATE:	SHEET NUMBER:
TPE/APPEZ/02/2022/PAPINMR/02	R0	AUG 2022	02 OF 04
DESIGNED:	DRAWN:	CHECKED:	
SLS	AC	SK	

ISSUED ON BEHALF OF DIRECTORATE OF URBAN LAND TRANSPORT

Aug 18, 2022 - 4.08pm
 P:\2022\22\TPE\APPEZ\02\2022\PROJECT\TOLERABLE PARKING PLAN - EAST ZONE\DETAILED DESIGN DRAWINGS\W0208\3001-3002.AC
 File Name:



THIS DRAWING IS THE PROPERTY OF DULT AND SHALL NOT BE COPIED OR USED WITHOUT WRITTEN PERMISSION. PROVIDING QUALITY CONTROL AND QUALITY ASSURANCE, WHICH INCLUDES QUALITY OF MATERIALS USED AND WORKMANSHIP PROVIDED ALONG WITH SUPERVISION SHALL BE THE RESPONSIBILITY OF THE CONTRACTOR AND THE PROFESSIONALS INVOLVED FOR THE SUPERVISION OF CONSTRUCTION WORK BEFORE, DURING AND AFTER EXECUTION OF SUCH CONSTRUCTION WORK.

LEGEND:

- PROPOSED CENTER LINE
- EXISTING FOOTPATH
- LANE MARKING
- EXISTING SHOULDER
- ACCESS LANE MARKING
- EXISTING BUS STOP
- EDGE LANE MARKING
- EXISTING RAMP/ ENTRANCE
- PROPOSED KERB LINE
- EXISTING TRANSFORMER
- PROPOSED FOOTPATH
- PROPOSED SIGN BOARD
- PROPOSED CYCLE HUB
- PROPOSED SAMS HUB
- PROPOSED TWO WHEELER PARKING
- PROPOSED PWD (PERSON WITH DISABILITIES) PARKING
- PROPOSED AUTO RICKSHAW PARKING
- PROPOSED CAR PARKING
- PROPOSED LIGHT COMMERCIAL VEHICLE (LCV) PARKING
- PROPOSED HEAVY COMMERCIAL VEHICLE (HCV) PARKING
- PROPOSED LOADING/UNLOADING ZONE
- PROPOSED PICK-UP/DROP-OFF ZONE

PARKING ARRANGEMENT PLAN

NOTES:

- ALL DIMENSION ARE IN METRES UNLESS MENTIONED OTHERWISE.
- DIMENSION ARE NOT TO BE SCALED, ONLY WRITTEN DIMENSION SHALL BE FOLLOWED.
- THE GENERAL ARRANGEMENT PLAN HAS BEEN PREPARED USING FIELD MEASUREMENT DRAWINGS.
- ANY MINOR CHANGES TO THE DRAWING REQUIRED CAN BE DONE TO BEST SUIT AS PER SITE CONDITIONS DURING EXECUTION.
- THESE DRAWINGS TO BE USED ONLY FOR PROVISION OF AREA PARKING PLAN ASSOCIATED INFRASTRUCTURE.
- ANY OTHER MANDATORY, WARNING AND INFORMATORY SIGNAGE BOARDS WHICH ARE REQUIRED AS PART OF ROAD SAFETY SHALL BE EXECUTED.
- THE PARKING SIGNAGES SHOULD BE INSTALLED AS PER THE PARKING SIGNAGE MANUAL, SHARED BY DULT.
- THE LOCATION OF SIGNAGE CAN BE ADJUSTED TO BEST SUIT AS PER SITE CONDITIONS DURING EXECUTION.

REVISION DETAILS	DATE	REV. NO.

SUBMITTED TO:

BRUHAT BENGALURU MAHANAGARA PALIKE

PROJECT TITLE:

AREA PARKING PLAN EAST ZONE - WARD NO. 30 NAGAVARA MAIN ROAD (3001-3002)

DRAWING TITLE:

PARKING ALLOCATION PLAN Ch. 1+000 to Ch. 1+500

SCALE: 1:500 IN A1 SIZE

THIS DOCUMENT HAS BEEN PREPARED PURSUANT TO AND SUBJECT TO THE TERMS OF DULT. DULT ACCEPTS NO LIABILITY FOR ANY USE OF THIS DOCUMENT OR FOLLOWING DULT EXPRESS AGREEMENT TO SUCH USE OR ONLY FOR THE PURPOSES FOR WHICH IT WAS PREPARED.

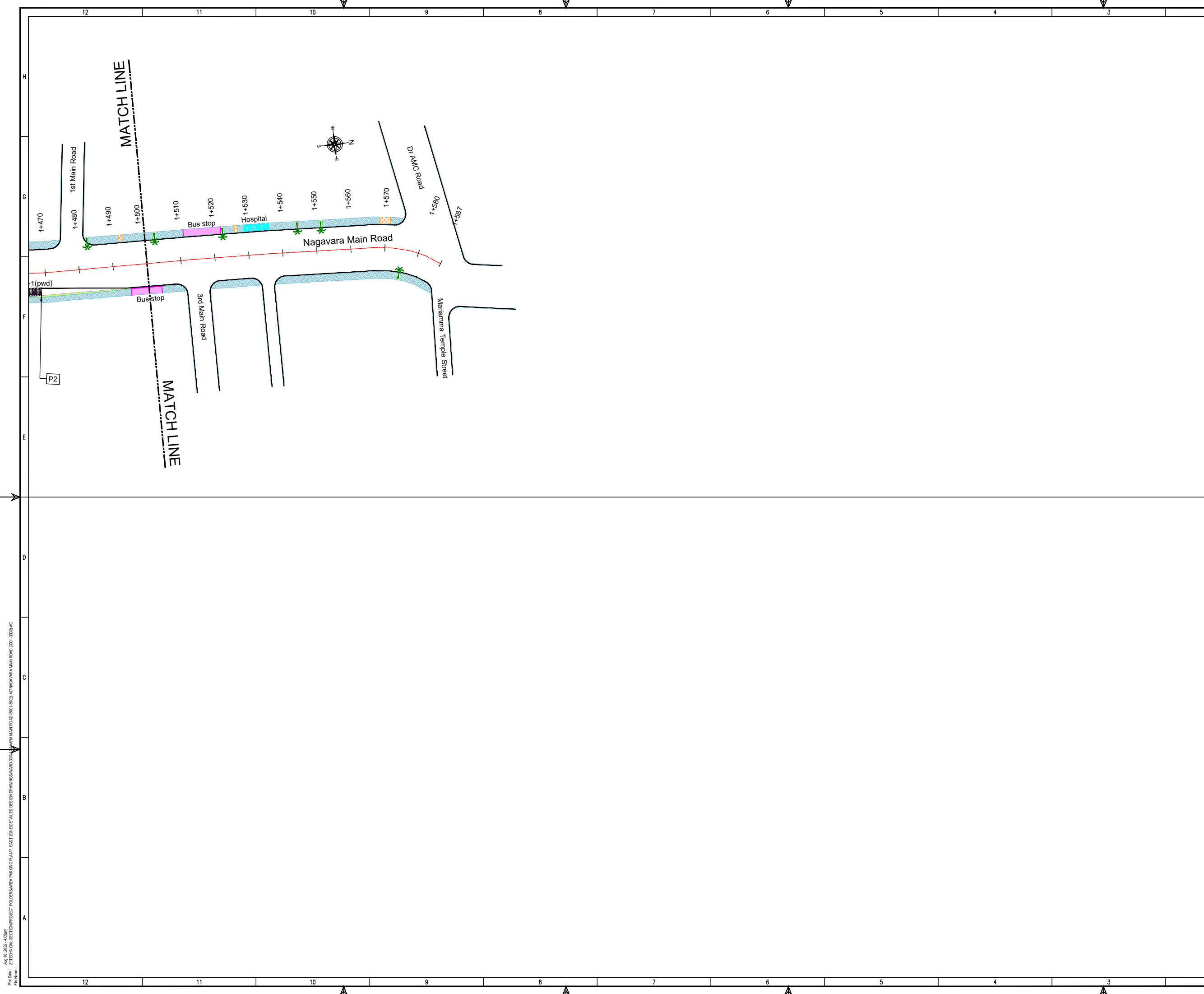
AUTHORITY:

Directorate of Urban Land Transport
 Urban Development Department (UDD)
 Government of Karnataka
 BMTCL, TTMC, 19 Block, 4th Floor,
 Shantinagar, K H Road, Bengaluru - 560027
 Tel: 080-22226627, Fax: 080-22226630
 Email: dult@bmtcl.gov.in

DRAWING NUMBER:	REVISION:	DATE:	SHEET NUMBER:
TPE/APPEZ/02/2022/PAPINMR/03	R0	AUG 2022	03 OF 04
DESIGNED:	DRAWN:	CHECKED:	
SLS	AC	SK	

ISSUED ON BEHALF OF DIRECTORATE OF URBAN LAND TRANSPORT

Aug 18, 2022 - 4.08pm
 File Name: Z:\TECHNICAL SECTION\PROJECT FOLDER\AREA PARKING PLAN - EAST ZONE\REVISED DRAWINGS\W001-3002\AC
 File No:



THIS DRAWING IS THE PROPERTY OF DULT AND SHALL NOT BE COPIED OR USED WITHOUT WRITTEN PERMISSION.
 PROVIDING QUALITY CONTROL AND QUALITY ASSURANCE, WHICH INCLUDES QUALITY OF MATERIALS USED AND WORKMANSHIP PROVIDED ALONG WITH SUPERVISION SHALL BE THE RESPONSIBILITY OF THE CONTRACTOR AND THE PROFESSIONALS INVOLVED FOR SUPERVISION OF CONSTRUCTION WORK BEFORE, DURING AND AFTER EXECUTION OF SUCH CONSTRUCTION WORK.

LEGEND:

---	: PROPOSED CENTER LINE	▨	: EXISTING FOOTPATH
- - -	: LANE MARKING	▨	: EXISTING SHOULDER
- · - · -	: ACCESS LANE MARKING	▨	: EXISTING BUS STOP
---	: EDGE LANE MARKING	▨	: EXISTING RAMP/ENTRANCE
---	: PROPOSED KERB LINE	▨	: EXISTING TRANSFORMER
▨	: PROPOSED FOOTPATH		
P1	: PROPOSED SIGN BOARD		
▨	: PROPOSED CYCLE HUB		
▨	: PROPOSED SAMS HUB		
▨	: PROPOSED TWO WHEELER PARKING		
▨	: PROPOSED PWD (PERSON WITH DISABILITIES) PARKING		
▨	: PROPOSED AUTO RICKSHAW PARKING		
▨	: PROPOSED CAR PARKING		
▨	: PROPOSED LIGHT COMMERCIAL VEHICLE (LCV) PARKING		
▨	: PROPOSED HEAVY COMMERCIAL VEHICLE (HCV) PARKING		
▨	: PROPOSED LOADING/UNLOADING ZONE		
▨	: PROPOSED PICK-UP/DROP-OFF ZONE		

PURPOSE OF ISSUE:
PARKING ARRANGEMENT PLAN

- NOTES:**
1. ALL DIMENSION ARE IN METRES UNLESS MENTIONED OTHERWISE.
 2. DIMENSION ARE NOT TO BE SCALED, ONLY WRITTEN DIMENSION SHALL BE FOLLOWED.
 3. THE GENERAL ARRANGEMENT PLAN HAS BEEN PREPARED USING FIELD MEASUREMENT DRAWINGS.
 4. ANY MINOR CHANGES TO THE DRAWING REQUIRED CAN BE DONE TO BEST SUIT AS PER SITE CONDITIONS DURING EXECUTION.
 5. THESE DRAWINGS TO BE USED ONLY FOR PROVISION OF AREA PARKING PLAN ASSOCIATED INFRASTRUCTURE.
 6. ANY OTHER MANDATORY, WARNING AND INFORMATORY SIGNAGE BOARDS WHICH ARE REQUIRED AS PART OF ROAD SAFETY SHALL BE EXECUTED.
 7. THE PARKING SIGNAGES SHOULD BE INSTALLED AS PER THE PARKING SIGNAGE MANUAL SHARED BY DULT.
 8. THE LOCATION OF SIGNAGE CAN BE ADJUSTED TO BEST SUIT AS PER SITE CONDITIONS DURING EXECUTION.

REVISION DETAILS	DATE	REV. NO

SUBMITTED TO:
BRUHAT BENGALURU MAHANAGARA PALIKE

PROJECT TITLE:
AREA PARKING PLAN EAST ZONE - WARD NO. 30 NAGAVARA MAIN ROAD (3001-3002)

DRAWING TITLE:
PARKING ALLOCATION PLAN Ch. 1+500 to Ch. 1+587



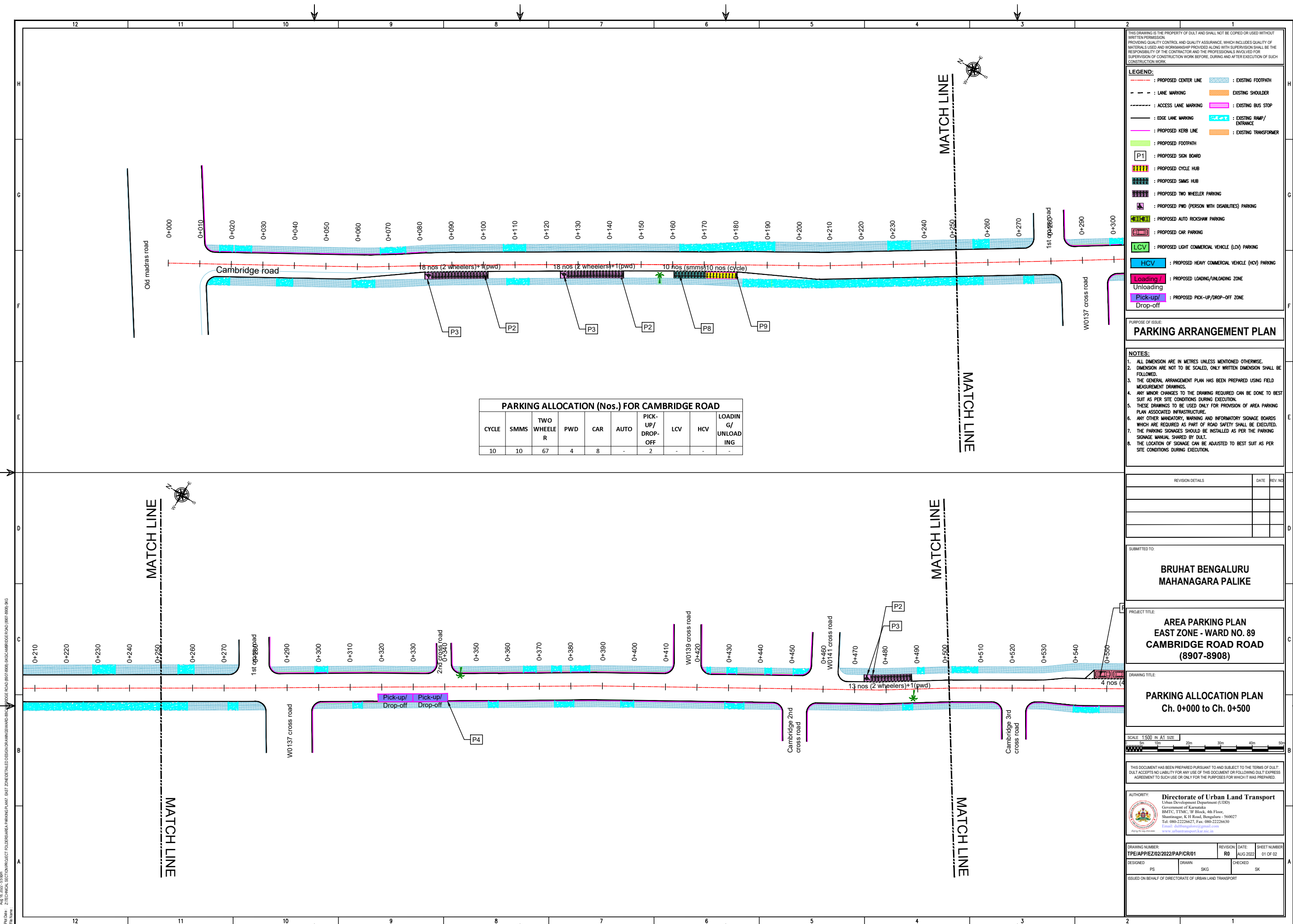
THIS DOCUMENT HAS BEEN PREPARED PURSUANT TO AND SUBJECT TO THE TERMS OF DULT. DULT ACCEPTS NO LIABILITY FOR ANY USE OF THIS DOCUMENT OR FOLLOWING DULT EXPRESS AGREEMENT TO SUCH USE OR ONLY FOR THE PURPOSES FOR WHICH IT WAS PREPARED.

AUTHORITY:
Directorate of Urban Land Transport
 Urban Development Department (UDD)
 Government of Karnataka
 BMTCL, TTMC, 19 Block, 4th Floor,
 Shantinagar, K H Road, Bengaluru - 560027
 Tel: 080-22226627, Fax: 080-22226630
 Email: dult@bmtcl.com
 www.urbantransport.kar.nic.in

DRAWING NUMBER: TPE/APPEZ/02/2022/PAPINMR/04	REVISION: R0	DATE: AUG 2022	SHEET NUMBER: 04 OF 04
DESIGNED: SLS	DRAWN: AC	CHECKED: SK	

ISSUED ON BEHALF OF DIRECTORATE OF URBAN LAND TRANSPORT

Aug 18, 2022 - 4.08pm
 PLOT NO: 27
 PROJECT: TECHNICAL SECTION PROJECT TOLBESARA PARKING PLANT EAST ZONE
 DRAWING: TECHNICAL SECTION DRAWINGS/WARD NO. 30
 FILE NAME: 27TECHNICAL SECTION PROJECT TOLBESARA PARKING PLANT EAST ZONE - HONGAVARA MAIN ROAD (3001-3002).AC



THIS DRAWING IS THE PROPERTY OF DULT AND SHALL NOT BE COPIED OR USED WITHOUT WRITTEN PERMISSION.
 PROVIDING QUALITY CONTROL AND QUALITY ASSURANCE, WHICH INCLUDES QUALITY OF MATERIALS USED AND WORKMANSHIP PROVIDED ALONG WITH SUPERVISION SHALL BE THE RESPONSIBILITY OF THE CONTRACTOR AND THE PROFESSIONALS INVOLVED FOR SUPERVISION OF CONSTRUCTION WORK BEFORE, DURING AND AFTER EXECUTION OF SUCH CONSTRUCTION WORK.

LEGEND:

- PROPOSED CENTER LINE
- LANE MARKING
- ACCESS LANE MARKING
- EDGE LANE MARKING
- PROPOSED KERB LINE
- PROPOSED FOOTPATH
- P1: PROPOSED SIGN BOARD
- PROPOSED CYCLE HUB
- PROPOSED SMMS HUB
- PROPOSED TWO WHEELER PARKING
- PROPOSED PWD (PERSON WITH DISABILITIES) PARKING
- PROPOSED AUTO RICKSHAW PARKING
- PROPOSED CAR PARKING
- PROPOSED LIGHT COMMERCIAL VEHICLE (LCV) PARKING
- HCV: PROPOSED HEAVY COMMERCIAL VEHICLE (HCV) PARKING
- LOADING/Unloading: PROPOSED LOADING/UNLOADING ZONE
- Pick-up/Drop-off: PROPOSED PICK-UP/DROP-OFF ZONE
- EXISTING SHOULDER
- EXISTING BUS STOP
- EXISTING RAMP/ENTRANCE
- EXISTING TRANSFORMER

PURPOSE OF ISSUE:
PARKING ARRANGEMENT PLAN

NOTES:

- ALL DIMENSION ARE IN METRES UNLESS MENTIONED OTHERWISE.
- DIMENSION ARE NOT TO BE SCALED, ONLY WRITTEN DIMENSION SHALL BE FOLLOWED.
- THE GENERAL ARRANGEMENT PLAN HAS BEEN PREPARED USING FIELD MEASUREMENT DRAWINGS.
- ANY MINOR CHANGES TO THE DRAWING REQUIRED CAN BE DONE TO BEST SUIT AS PER SITE CONDITIONS DURING EXECUTION.
- THESE DRAWINGS TO BE USED ONLY FOR PROVISION OF AREA PARKING PLAN ASSOCIATED INFRASTRUCTURE.
- ANY OTHER MANDATORY, WARNING AND INFORMATORY SIGNAGE BOARDS WHICH ARE REQUIRED AS PART OF ROAD SAFETY SHALL BE EXECUTED.
- THE PARKING SIGNAGES SHOULD BE INSTALLED AS PER THE PARKING SIGNAGE MANUAL SHARED BY DULT.
- THE LOCATION OF SIGNAGE CAN BE ADJUSTED TO BEST SUIT AS PER SITE CONDITIONS DURING EXECUTION.

PARKING ALLOCATION (Nos.) FOR CAMBRIDGE ROAD

CYCLE	SMMS	TWO WHEELER	PWD	CAR	AUTO	PICK-UP/DROP-OFF	LCV	HCV	LOADING/UNLOADING
10	10	67	4	8	-	2	-	-	-

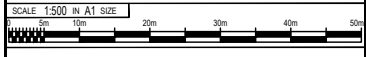
REVISION DETAILS

NO.	DATE	REV. NO.

SUBMITTED TO:
BRUHAT BENGALURU MAHANAGARA PALIKE

PROJECT TITLE:
AREA PARKING PLAN EAST ZONE - WARD NO. 89 CAMBRIDGE ROAD ROAD (8907-8908)

DRAWING TITLE:
PARKING ALLOCATION PLAN Ch. 0+000 to Ch. 0+500



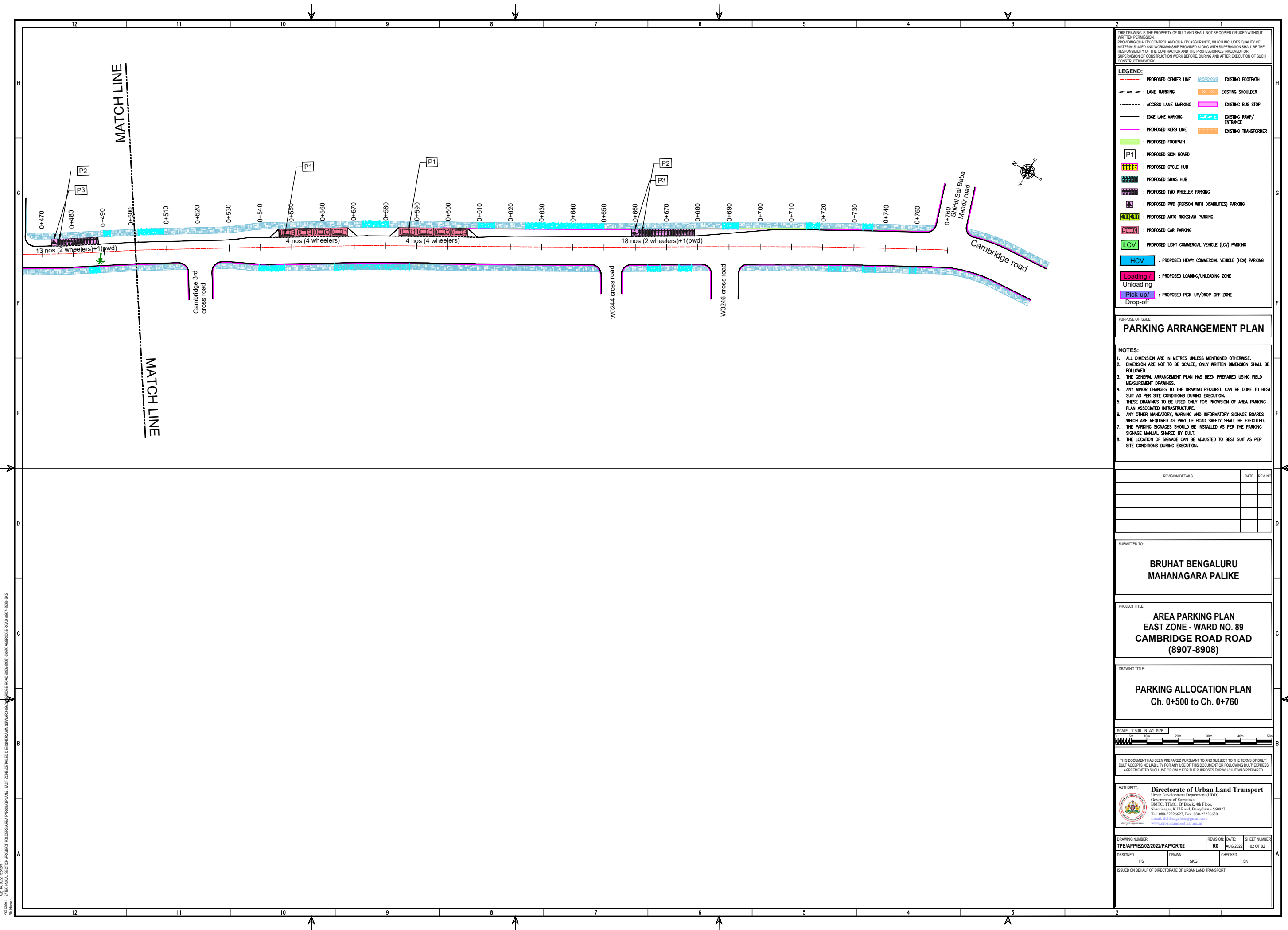
THIS DOCUMENT HAS BEEN PREPARED PURSUANT TO AND SUBJECT TO THE TERMS OF DULT. DULT ACCEPTS NO LIABILITY FOR ANY USE OF THIS DOCUMENT OR FOLLOWING DULT EXPRESS AGREEMENT TO SUCH USE OR ONLY FOR THE PURPOSES FOR WHICH IT WAS PREPARED.

AUTHORITY:
 Directorate of Urban Land Transport
 Urban Development Department (UDD)
 Government of Karnataka
 BMTC, TTMC, 9th Block, 4th Floor,
 Shantinagar, K H Road, Bangalore - 560027
 Tel: 080-2225627, Fax: 080-2225630
 Email: dultbengaluru@gmail.com
 www.urbantransport.kar.nic.in

DRAWING NUMBER:	REVISION:	DATE:	SHEET NUMBER:
TPE/APPEZ/02/2022/PAP/CR/01	R0	AUG 2022	01 OF 02
DESIGNED:	DRAWN:	CHECKED:	
PS	SKG	SK	

ISSUED ON BEHALF OF DIRECTORATE OF URBAN LAND TRANSPORT

Aug 18, 2022 - 15:58pm
 File Name: Z:\TECHNICAL SECTION\PROJECT FOLDER\BANGALURU MAHANAGARA PALIKE\UDD\UDD\CAMBRIDGE ROAD (8907-8908).DWG



THIS DRAWING IS THE PROPERTY OF DULT AND SHALL NOT BE COPIED OR USED WITHOUT WRITTEN PERMISSION. PROVIDING QUALITY CONTROL AND QUALITY ASSURANCE, WHICH INCLUDES QUALITY OF MATERIALS USED AND WORKMANSHIP PROVIDED ALONG WITH SUPERVISION SHALL BE THE RESPONSIBILITY OF THE CONTRACTOR AND THE PROFESSIONALS INVOLVED FOR SUPERVISION OF CONSTRUCTION WORK BEFORE, DURING AND AFTER EXECUTION OF SUCH CONSTRUCTION WORK.

LEGEND:

---	PROPOSED CENTER LINE	▨	EXISTING FOOTPATH
- - -	LANE MARKING	▨	EXISTING SHOULDER
- . - .	ACCESS LANE MARKING	▨	EXISTING BUS STOP
---	EDGE LANE MARKING	▨	EXISTING RAMP/ENTRANCE
---	PROPOSED KERB LINE	▨	EXISTING TRANSFORMER
▨	PROPOSED FOOTPATH		
P1	PROPOSED SIGN BOARD		
▨	PROPOSED CYCLE HUB		
▨	PROPOSED SMS HUB		
▨	PROPOSED TWO WHEELER PARKING		
▨	PROPOSED PWD (PERSON WITH DISABILITIES) PARKING		
▨	PROPOSED AUTO RICKSHAW PARKING		
▨	PROPOSED CAR PARKING		
▨	PROPOSED LIGHT COMMERCIAL VEHICLE (LCV) PARKING		
▨	PROPOSED HEAVY COMMERCIAL VEHICLE (HCV) PARKING		
▨	PROPOSED LOADING/UNLOADING ZONE		
▨	PROPOSED PICK-UP/DROP-OFF ZONE		

PARKING ARRANGEMENT PLAN

- NOTES:**
- ALL DIMENSION ARE IN METRES UNLESS MENTIONED OTHERWISE.
 - DIMENSION ARE NOT TO BE SCALED, ONLY WRITTEN DIMENSION SHALL BE FOLLOWED.
 - THE GENERAL ARRANGEMENT PLAN HAS BEEN PREPARED USING FIELD MEASUREMENT DRAWINGS.
 - ANY MINOR CHANGES TO THE DRAWING REQUIRED CAN BE DONE TO BEST SUIT AS PER SITE CONDITIONS DURING EXECUTION.
 - THESE DRAWINGS TO BE USED ONLY FOR PROVISION OF AREA PARKING PLAN ASSOCIATED INFRASTRUCTURE.
 - ANY OTHER MANDATORY, WARNING AND INFORMATORY SIGNAGE BOARDS WHICH ARE REQUIRED AS PART OF ROAD SAFETY SHALL BE EXECUTED.
 - THE PARKING SIGNAGES SHOULD BE INSTALLED AS PER THE PARKING SIGNAGE MANUAL SHARED BY DULT.
 - THE LOCATION OF SIGNAGE CAN BE ADJUSTED TO BEST SUIT AS PER SITE CONDITIONS DURING EXECUTION.

REVISION DETAILS	DATE	REV NO

SUBMITTED TO:
BRUHAT BENGALURU MAHANAGARA PALIKE

PROJECT TITLE:
AREA PARKING PLAN EAST ZONE - WARD NO. 89 CAMBRIDGE ROAD ROAD (8907-8908)

DRAWING TITLE:
PARKING ALLOCATION PLAN Ch. 0+500 to Ch. 0+760



THIS DOCUMENT HAS BEEN PREPARED PURSUANT TO AND SUBJECT TO THE TERMS OF DULT. DULT ACCEPTS NO LIABILITY FOR ANY USE OF THIS DOCUMENT OR FOLLOWING DULT EXPRESS AGREEMENT TO SUCH USE OR ONLY FOR THE PURPOSES FOR WHICH IT WAS PREPARED.

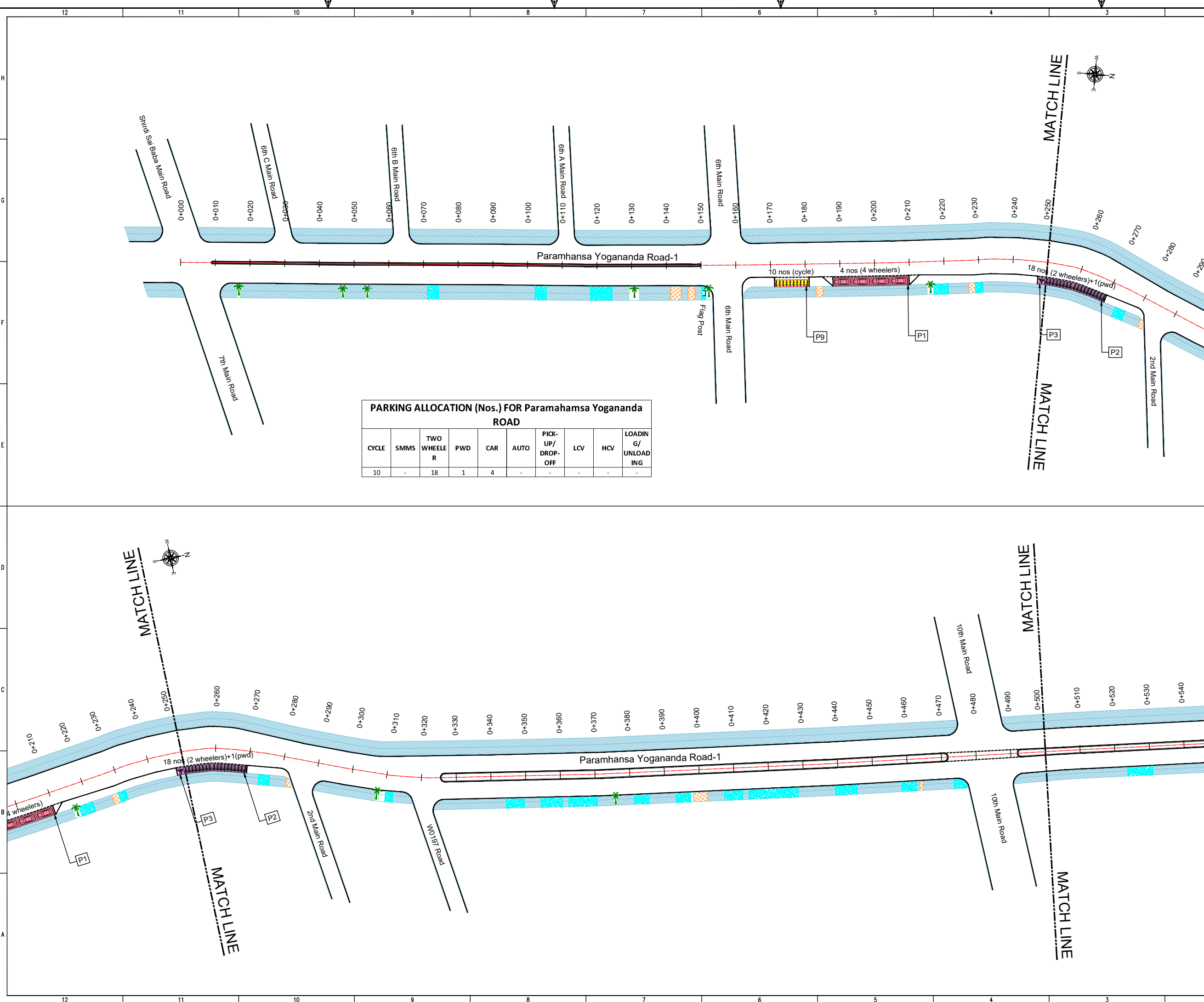
AUTHORITY:
 Directorate of Urban Land Transport
 Urban Development Department (UDD)
 Government of Karnataka
 BMTC, TTMC, 9th Block, 4th Floor,
 Shantinagar, K H Road, Bangalore - 560027
 Tel: 080-2225627, Fax: 080-2225630
 Email: dultbangalore@gmail.com
 www.urbantransport.kar.nic.in

DRAWING NUMBER: TPE/APPEZ02/2022/PAP/CR/02	REVISION: R0	DATE: AUG 2022	SHEET NUMBER: 02 OF 02
DESIGNED: PS	DRAWN: SKG	CHECKED: SK	

ISSUED ON BEHALF OF DIRECTORATE OF URBAN LAND TRANSPORT

Aug 18, 2022 - 6:55pm
 File Name: Z:\TECHNICAL SECTIONS\PROJECT FOLDERS\AREA PARKING PLAN - EAST ZONE\DETAILED DESIGN DRAWING\SHAWD - MATCH LINE\CAMBRIDGE ROAD (8907-8908) - BDC\CAMBRIDGE ROAD (8907-8908) - BDC.dwg

Aug 18, 2022 - 5.26am
 P:\02 - 21\TECHNICAL SECTION\PROJECT FILES\AREA PARKING\PLAN EAST ZONE\DETAILS DESIGN DRAWINGS\DWG\PARAMHANSA YOGANANDA ROAD (8905-8906).AC
 P:\02 - 21\TECHNICAL SECTION\PROJECT FILES\AREA PARKING\PLAN EAST ZONE\DETAILS DESIGN DRAWINGS\DWG\PARAMHANSA YOGANANDA ROAD (8905-8906).AC



PARKING ALLOCATION (Nos.) FOR Paramahansa Yogananda ROAD

CYCLE	SMMS	TWO WHEELER	PWD	CAR	AUTO	PICK-UP/DROP-OFF	LCV	HCV	LOADING/UNLOADING
10	-	18	1	4	-	-	-	-	-

THIS DRAWING IS THE PROPERTY OF DULT AND SHALL NOT BE COPIED OR USED WITHOUT WRITTEN PERMISSION.
 PROVIDING QUALITY CONTROL AND QUALITY ASSURANCE, WHICH INCLUDES QUALITY OF MATERIALS USED AND WORKMANSHIP PROVIDED ALONG WITH SUPERVISION SHALL BE THE RESPONSIBILITY OF THE CONTRACTOR AND THE PROFESSIONALS INVOLVED FOR SUPERVISION OF CONSTRUCTION WORK BEFORE, DURING AND AFTER EXECUTION OF SUCH CONSTRUCTION WORK.

LEGEND:

- : PROPOSED CENTER LINE
- - - : LANE MARKING
- - - : ACCESS LANE MARKING
- : EDGE LANE MARKING
- : PROPOSED KERB LINE
- : PROPOSED FOOTPATH
- [P1] : PROPOSED SIGN BOARD
- [CYCLE] : PROPOSED CYCLE HUB
- [SMMS] : PROPOSED SMMS HUB
- [TWO WHEELER] : PROPOSED TWO WHEELER PARKING
- [PWD] : PROPOSED PWD (PERSON WITH DISABILITIES) PARKING
- [CAR] : PROPOSED CAR PARKING
- [LCV] : PROPOSED LIGHT COMMERCIAL VEHICLE (LCV) PARKING
- [HCV] : PROPOSED HEAVY COMMERCIAL VEHICLE (HCV) PARKING
- [LOADING] : PROPOSED LOADING/UNLOADING ZONE
- [PICK-UP] : PROPOSED PICK-UP/DROP-OFF ZONE
- [EXISTING FOOTPATH] : EXISTING FOOTPATH
- [EXISTING SHOULDER] : EXISTING SHOULDER
- [EXISTING BUS STOP] : EXISTING BUS STOP
- [EXISTING RAMP/ENTRANCE] : EXISTING RAMP/ENTRANCE
- [EXISTING TRANSFORMER] : EXISTING TRANSFORMER

PURPOSE OF ISSUE:
PARKING ARRANGEMENT PLAN

NOTES:

- ALL DIMENSION ARE IN METRES UNLESS MENTIONED OTHERWISE.
- DIMENSION ARE NOT TO BE SCALED, ONLY WRITTEN DIMENSION SHALL BE FOLLOWED.
- THE GENERAL ARRANGEMENT PLAN HAS BEEN PREPARED USING FIELD MEASUREMENT DRAWINGS.
- ANY MINOR CHANGES TO THE DRAWING REQUIRED CAN BE DONE TO BEST SUIT AS PER SITE CONDITIONS DURING EXECUTION.
- THESE DRAWINGS TO BE USED ONLY FOR PROVISION OF AREA PARKING PLAN ASSOCIATED INFRASTRUCTURE.
- ANY OTHER MANDATORY, WARNING AND INFORMATORY SIGNAGE BOARDS WHICH ARE REQUIRED AS PART OF ROAD SAFETY SHALL BE EXECUTED.
- THE PARKING SIGNAGES SHOULD BE INSTALLED AS PER THE PARKING SIGNAGE MANUAL, SHARED BY DULT.
- THE LOCATION OF SIGNAGE CAN BE ADJUSTED TO BEST SUIT AS PER SITE CONDITIONS DURING EXECUTION.

REVISION DETAILS	DATE	REV. NO.

SUBMITTED TO:
BRUHAT BENGALURU MAHANAGARA PALIKE

PROJECT TITLE:
AREA PARKING PLAN EAST ZONE - WARD NO. 89 PARAMHANSA YOGANANDA ROAD-1 (8905-8906)

DRAWING TITLE:
PARKING ALLOCATION PLAN Ch. 0+000 to Ch. 0+500

SCALE: 1:500 IN A1 SIZE

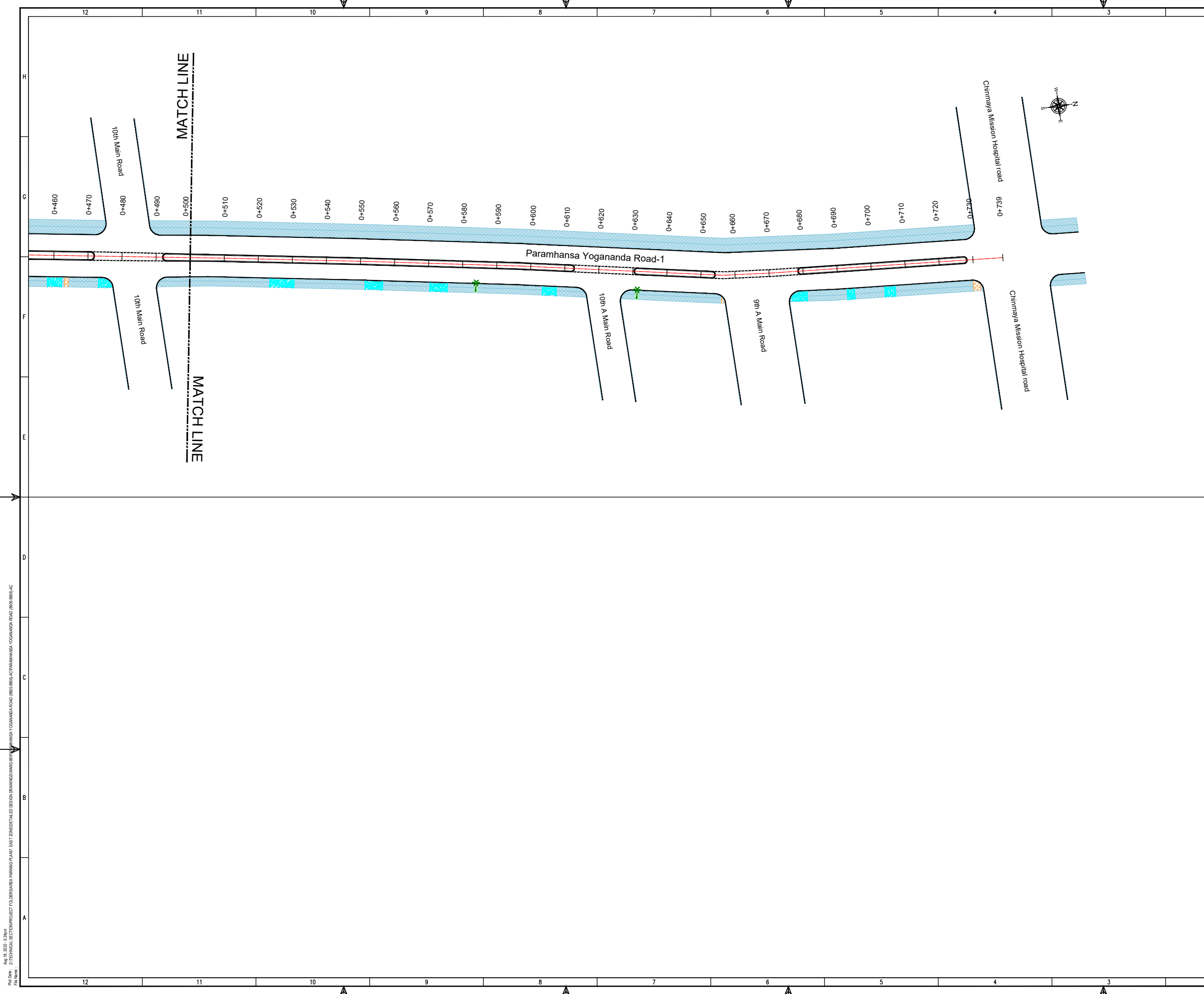
THIS DOCUMENT HAS BEEN PREPARED PURSUANT TO AND SUBJECT TO THE TERMS OF DULT. DULT ACCEPTS NO LIABILITY FOR ANY USE OF THIS DOCUMENT OR FOLLOWING DULT EXPRESS AGREEMENT TO SUCH USE OR ONLY FOR THE PURPOSES FOR WHICH IT WAS PREPARED.

AUTHORITY:
Directorate of Urban Land Transport
 Urban Development Department (UDD)
 Government of Karnataka
 BMTCL, TTMC, 19 Block, 4th Floor,
 Shantinagar, K H Road, Bengaluru - 560027
 Tel: 080-22226627, Fax: 080-22226630
 Email: dult@bmtcl.gov.in, www.dult.gov.in

DRAWING NUMBER:	REVISION:	DATE:	SHEET NUMBER:
TPE/APPIEZ/02/2022/PAP/PPYR/01	R0	AUG 2022	01 OF 02

DESIGNED:	DRAWN:	CHECKED:
PS	AC	SK

ISSUED ON BEHALF OF DIRECTORATE OF URBAN LAND TRANSPORT



THIS DRAWING IS THE PROPERTY OF DULT AND SHALL NOT BE COPIED OR USED WITHOUT WRITTEN PERMISSION. PROVIDING QUALITY CONTROL AND QUALITY ASSURANCE, WHICH INCLUDES QUALITY OF MATERIALS USED AND WORKMANSHIP PROVIDED ALONG WITH SUPERVISION SHALL BE THE RESPONSIBILITY OF THE CONTRACTOR AND THE PROFESSIONALS INVOLVED FOR SUPERVISION OF CONSTRUCTION WORK BEFORE, DURING AND AFTER EXECUTION OF SUCH CONSTRUCTION WORK.

LEGEND:

- : PROPOSED CENTER LINE
- - - : LANE MARKING
- - - : ACCESS LANE MARKING
- : EDGE LANE MARKING
- : PROPOSED KERB LINE
- : PROPOSED FOOTPATH
- [P1] : PROPOSED SIGN BOARD
- [] : PROPOSED CYCLE HUB
- [] : PROPOSED SAMS HUB
- [] : PROPOSED TWO WHEELER PARKING
- [] : PROPOSED PWD (PERSON WITH DISABILITIES) PARKING
- [] : PROPOSED AUTO RICKSHAW PARKING
- [] : PROPOSED CAR PARKING
- [LCV] : PROPOSED LIGHT COMMERCIAL VEHICLE (LCV) PARKING
- [HCV] : PROPOSED HEAVY COMMERCIAL VEHICLE (HCV) PARKING
- [Loading/Unloading] : PROPOSED LOADING/UNLOADING ZONE
- [Pick-up/Drop-off] : PROPOSED PICK-UP/DROP-OFF ZONE
- [] : EXISTING FOOTPATH
- [] : EXISTING SHOULDER
- [] : EXISTING BUS STOP
- [] : EXISTING RAMP/ENTRANCE
- [] : EXISTING TRANSFORMER

PURPOSE OF ISSUE:
PARKING ARRANGEMENT PLAN

NOTES:

- ALL DIMENSION ARE IN METRES UNLESS MENTIONED OTHERWISE.
- DIMENSION ARE NOT TO BE SCALED, ONLY WRITTEN DIMENSION SHALL BE FOLLOWED.
- THE GENERAL ARRANGEMENT PLAN HAS BEEN PREPARED USING FIELD MEASUREMENT DRAWINGS.
- ANY MINOR CHANGES TO THE DRAWING REQUIRED CAN BE DONE TO BEST SUIT AS PER SITE CONDITIONS DURING EXECUTION.
- THESE DRAWINGS TO BE USED ONLY FOR PROVISION OF AREA PARKING PLAN ASSOCIATED INFRASTRUCTURE.
- ANY OTHER MANDATORY, WARNING AND INFORMATORY SIGNAGE BOARDS WHICH ARE REQUIRED AS PART OF ROAD SAFETY SHALL BE EXECUTED.
- THE PARKING SIGNAGES SHOULD BE INSTALLED AS PER THE PARKING SIGNAGE MANUAL SHARED BY DULT.
- THE LOCATION OF SIGNAGE CAN BE ADJUSTED TO BEST SUIT AS PER SITE CONDITIONS DURING EXECUTION.

REVISION DETAILS	DATE	REV. NO.

SUBMITTED TO:
BRUHAT BENGALURU MAHANAGARA PALIKE

PROJECT TITLE:
AREA PARKING PLAN EAST ZONE - WARD NO. 89 PARAMHANSA YOGANANDA ROAD-1 (8905-8906)

DRAWING TITLE:
PARKING ALLOCATION PLAN Ch. 0+500 to Ch. 0+739



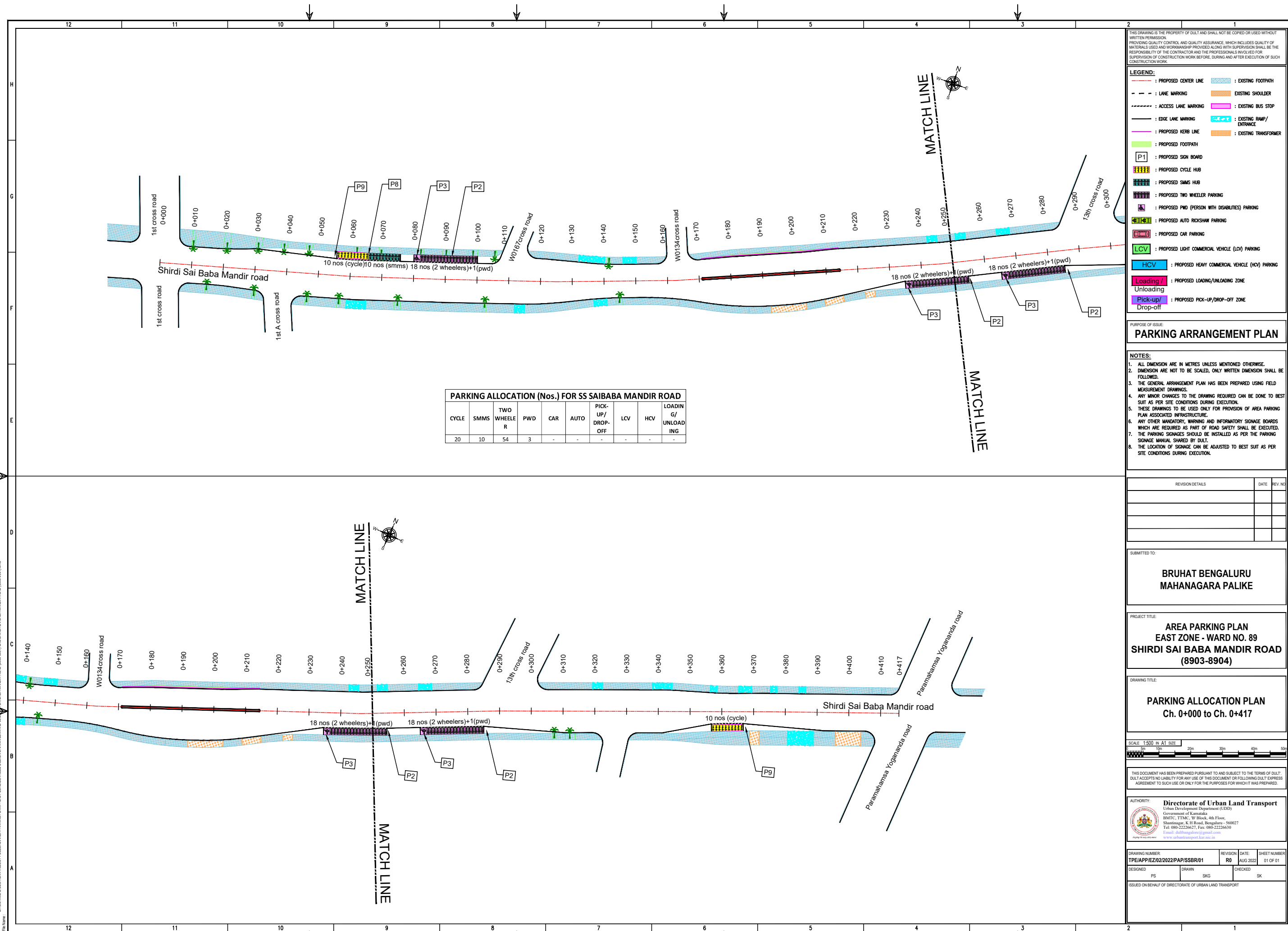
THIS DOCUMENT HAS BEEN PREPARED PURSUANT TO AND SUBJECT TO THE TERMS OF DULT. DULT ACCEPTS NO LIABILITY FOR ANY USE OF THIS DOCUMENT OR FOLLOWING DULT EXPRESS AGREEMENT TO SUCH USE OR ONLY FOR THE PURPOSES FOR WHICH IT WAS PREPARED.

AUTHORITY:
Directorate of Urban Land Transport
 Urban Development Department (UDD)
 Government of Karnataka
 BMTCL, TTMC, 19 Block, 4th Floor,
 Shantinagar, K H Road, Bengaluru - 560027
 Tel: 080-22226627, Fax: 080-22226630
 Email: dult@bmtcl.com@gmail.com
 www.urbantransport.kar.nic.in

DRAWING NUMBER: TPE/APPEZ/02/2022/PAP/PPYR/02	REVISION: R0	DATE: AUG 2022	SHEET NUMBER: 02 OF 02
DESIGNED: PS	DRAWN: AC	CHECKED: SK	

ISSUED ON BEHALF OF DIRECTORATE OF URBAN LAND TRANSPORT

Aug 18, 2022 - 3.26pm
 Proj. No.: Z/TECHNICAL SECTION/PROJECT TOLBESARA PARKING PLANT EAST ZONE/DETAILED DESIGN DRAWINGS/WD-89/1
 File Name: Z/TECHNICAL SECTION/PROJECT TOLBESARA PARKING PLANT EAST ZONE/DETAILED DESIGN DRAWINGS/WD-89/1/CP/PARAMHANSA YOGANANDA ROAD (8905-8906).AC



PARKING ALLOCATION (Nos.) FOR SS SAIBABA MANDIR ROAD

CYCLE	SMMS	TWO WHEELER	PWD	CAR	AUTO	PICK-UP/DROP-OFF	LCV	HCV	LOADING/UNLOADING
20	10	54	3	-	-	-	-	-	-

THIS DRAWING IS THE PROPERTY OF DULT AND SHALL NOT BE COPIED OR USED WITHOUT WRITTEN PERMISSION.
 PROVIDING QUALITY CONTROL AND QUALITY ASSURANCE, WHICH INCLUDES QUALITY OF MATERIALS USED AND WORKMANSHIP PROVIDED ALONG WITH SUPERVISOR SHALL BE THE RESPONSIBILITY OF THE CONTRACTOR AND THE PROFESSIONAL INVOLVED FOR SUPERVISION OF CONSTRUCTION WORK BEFORE, DURING AND AFTER EXECUTION OF SUCH CONSTRUCTION WORK.

LEGEND:

- PROPOSED CENTER LINE
- LANE MARKING
- ACCESS LANE MARKING
- EDGE LANE MARKING
- PROPOSED KERB LINE
- PROPOSED FOOTPATH
- EXISTING FOOTPATH
- EXISTING SHOULDER
- EXISTING BUS STOP
- EXISTING RAMP/ENTRANCE
- EXISTING TRANSFORMER
- PROPOSED SIGN BOARD
- PROPOSED CYCLE HUB
- PROPOSED SMMS HUB
- PROPOSED TWO WHEELER PARKING
- PROPOSED PWD (PERSON WITH DISABILITIES) PARKING
- PROPOSED AUTO RICKSHAW PARKING
- PROPOSED CAR PARKING
- PROPOSED LIGHT COMMERCIAL VEHICLE (LCV) PARKING
- PROPOSED HEAVY COMMERCIAL VEHICLE (HCV) PARKING
- PROPOSED LOADING/UNLOADING ZONE
- PROPOSED PICK-UP/DROP-OFF ZONE

PURPOSE OF ISSUE:
PARKING ARRANGEMENT PLAN

NOTES:

- ALL DIMENSION ARE IN METRES UNLESS MENTIONED OTHERWISE.
- DIMENSION ARE NOT TO BE SCALED, ONLY WRITTEN DIMENSION SHALL BE FOLLOWED.
- THE GENERAL ARRANGEMENT PLAN HAS BEEN PREPARED USING FIELD MEASUREMENT DRAWINGS.
- ANY MINOR CHANGES TO THE DRAWING REQUIRED CAN BE DONE TO BEST SUIT AS PER SITE CONDITIONS DURING EXECUTION.
- THESE DRAWINGS TO BE USED ONLY FOR PROVISION OF AREA PARKING PLAN ASSOCIATED INFRASTRUCTURE.
- ANY OTHER MANDATORY, WARNING AND INFORMATORY SIGNAGE BOARDS WHICH ARE REQUIRED AS PART OF ROAD SAFETY SHALL BE EXECUTED.
- THE PARKING SIGNAGES SHOULD BE INSTALLED AS PER THE PARKING SIGNAGE MANUAL SHARED BY DULT.
- THE LOCATION OF SIGNAGE CAN BE ADJUSTED TO BEST SUIT AS PER SITE CONDITIONS DURING EXECUTION.

REVISION DETAILS	DATE	REV NO

SUBMITTED TO:
BRUHAT BENGALURU MAHANAGARA PALIKE

PROJECT TITLE:
AREA PARKING PLAN EAST ZONE - WARD NO. 89 SHIRDI SAI BABA MANDIR ROAD (8903-8904)

DRAWING TITLE:
PARKING ALLOCATION PLAN Ch. 0+000 to Ch. 0+417



THIS DOCUMENT HAS BEEN PREPARED PURSUANT TO AND SUBJECT TO THE TERMS OF DULT. DULT ACCEPTS NO LIABILITY FOR ANY USE OF THIS DOCUMENT OR FOLLOWING DULT EXPRESS AGREEMENT TO SUCH USE OR ONLY FOR THE PURPOSES FOR WHICH IT WAS PREPARED.

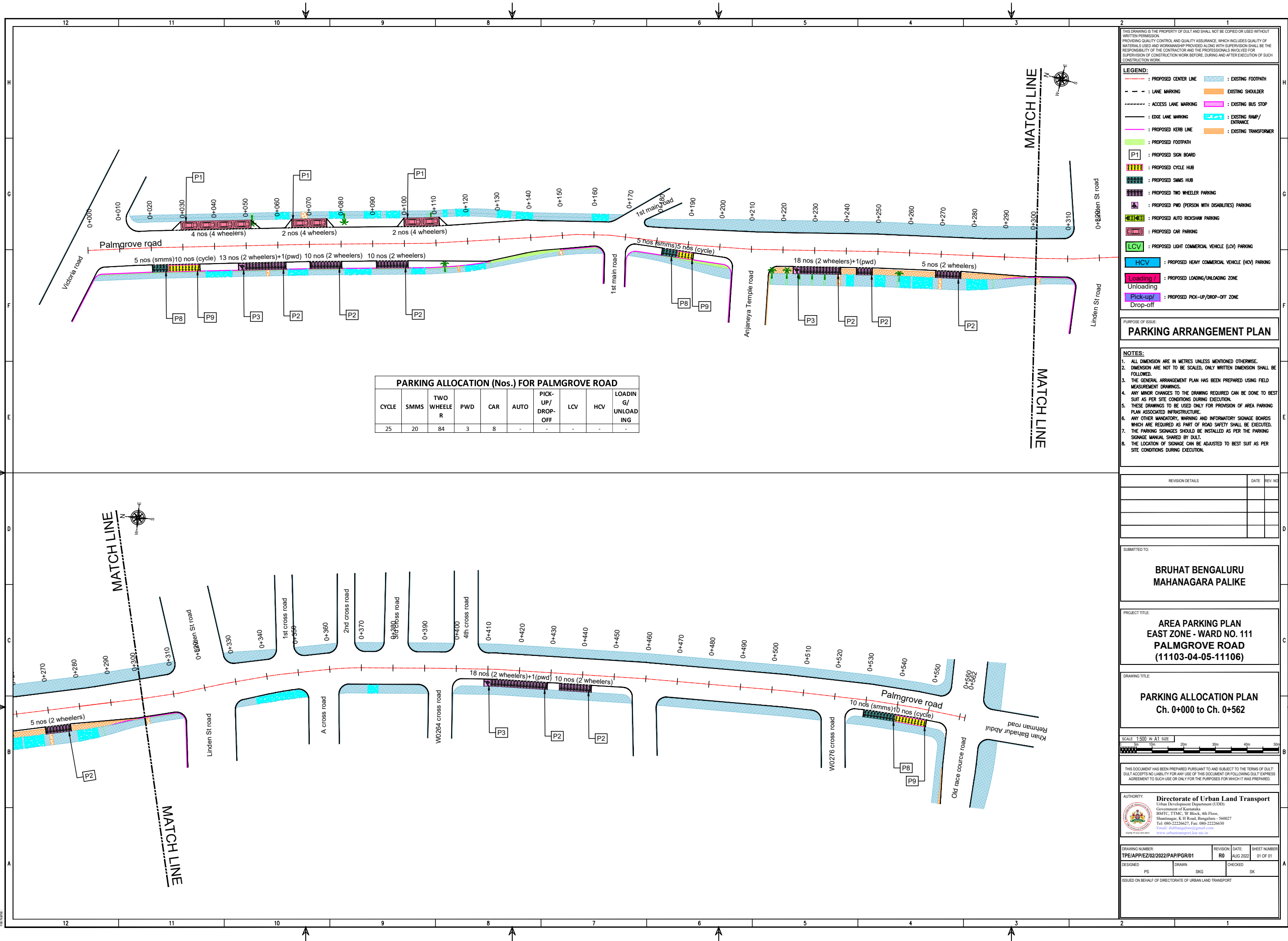
AUTHORITY:
 Directorate of Urban Land Transport
 Government of Karnataka
 BMTC, TTMC, 9th Block, 4th Floor,
 Shantinagar, K H Road, Bangalore - 560027
 Tel: 080-22266277, Fax: 080-22266239
 Email: dultbengaluru@gmail.com
 www.urbantransport.kar.nic.in

DRAWING NUMBER	REVISION	DATE	SHEET NUMBER
TPE/APPEZ/02/2022/PAP/SSBR/01	R0	AUG 2022	01 OF 01

DESIGNED	DRAWN	CHECKED
PS	SKG	SK

ISSUED ON BEHALF OF DIRECTORATE OF URBAN LAND TRANSPORT

Aug 18, 2022 - 12:30pm
 File Name: Z:\TECHNICAL SECTION\PROJECT FOLDER\SSAIBABA MANDIR ROAD - DULT\CONCEPT DESIGN DRAWING\SSAIBABA MANDIR ROAD (8903-8904).DWG



PARKING ALLOCATION (Nos.) FOR PALMGROVE ROAD

CYCLE	SMMS	TWO WHEELER	PWD	CAR	AUTO	PICK-UP/DROP-OFF	LCV	HCV	LOADING/UNLOADING
25	20	84	3	8	-	-	-	-	-

THIS DRAWING IS THE PROPERTY OF DULT AND SHALL NOT BE COPIED OR USED WITHOUT WRITTEN PERMISSION. PROVIDING QUALITY CONTROL AND QUALITY ASSURANCE, WHICH INCLUDES QUALITY OF MATERIALS USED AND WORKMANSHIP PROVIDED ALONG WITH SUPERVISION SHALL BE THE RESPONSIBILITY OF THE CONTRACTOR AND THE PROFESSIONALS INVOLVED FOR SUPERVISION OF CONSTRUCTION WORK BEFORE, DURING AND AFTER EXECUTION OF SUCH CONSTRUCTION WORK.

LEGEND:

- : PROPOSED CENTER LINE
- - - : LANE MARKING
- - - : ACCESS LANE MARKING
- : EDGE LANE MARKING
- : PROPOSED KERB LINE
- : PROPOSED FOOTPATH
- [P1] : PROPOSED SIGN BOARD
- [Hatched] : PROPOSED CYCLE HUB
- [Hatched] : PROPOSED SMMS HUB
- [Hatched] : PROPOSED TWO WHEELER PARKING
- [Hatched] : PROPOSED PWD (PERSON WITH DISABILITIES) PARKING
- [Hatched] : PROPOSED AUTO RICKSHAW PARKING
- [Hatched] : PROPOSED CAR PARKING
- [Hatched] : PROPOSED LIGHT COMMERCIAL VEHICLE (LCV) PARKING
- [Hatched] : PROPOSED HEAVY COMMERCIAL VEHICLE (HCV) PARKING
- [Hatched] : PROPOSED LOADING/UNLOADING ZONE
- [Hatched] : PROPOSED PICK-UP/DROP-OFF ZONE
- [Hatched] : EXISTING FOOTPATH
- [Hatched] : EXISTING SHOULDER
- [Hatched] : EXISTING BUS STOP
- [Hatched] : EXISTING RAMP/ENTRANCE
- [Hatched] : EXISTING TRANSFORMER

PURPOSE OF ISSUE:

PARKING ARRANGEMENT PLAN

NOTES:

- ALL DIMENSION ARE IN METRES UNLESS MENTIONED OTHERWISE.
- DIMENSION ARE NOT TO BE SCALED, ONLY WRITTEN DIMENSION SHALL BE FOLLOWED.
- THE GENERAL ARRANGEMENT PLAN HAS BEEN PREPARED USING FIELD MEASUREMENT DRAWINGS.
- ANY MINOR CHANGES TO THE DRAWING REQUIRED CAN BE DONE TO BEST SUIT AS PER SITE CONDITIONS DURING EXECUTION.
- THESE DRAWINGS TO BE USED ONLY FOR PROVISION OF AREA PARKING PLAN ASSOCIATED INFRASTRUCTURE.
- ANY OTHER MANDATORY, WARNING AND INFORMATORY SIGNAGE BOARDS WHICH ARE REQUIRED AS PART OF ROAD SAFETY SHALL BE EXECUTED.
- THE PARKING SIGNAGES SHOULD BE INSTALLED AS PER THE PARKING SIGNAGE MANUAL SHARED BY DULT.
- THE LOCATION OF SIGNAGE CAN BE ADJUSTED TO BEST SUIT AS PER SITE CONDITIONS DURING EXECUTION.

REVISION DETAILS	DATE	REV. NO.

SUBMITTED TO:

BRUHAT BENGALURU MAHANAGARA PALIKE

PROJECT TITLE:

AREA PARKING PLAN EAST ZONE - WARD NO. 111 PALMGROVE ROAD (11103-04-05-11106)

DRAWING TITLE:

PARKING ALLOCATION PLAN Ch. 0+000 to Ch. 0+562



THIS DOCUMENT HAS BEEN PREPARED PURSUANT TO AND SUBJECT TO THE TERMS OF DULT. DULT ACCEPTS NO LIABILITY FOR ANY USE OF THIS DOCUMENT OR FOLLOWING DULT EXPRESS AGREEMENT TO SUCH USE OR ONLY FOR THE PURPOSES FOR WHICH IT WAS PREPARED.

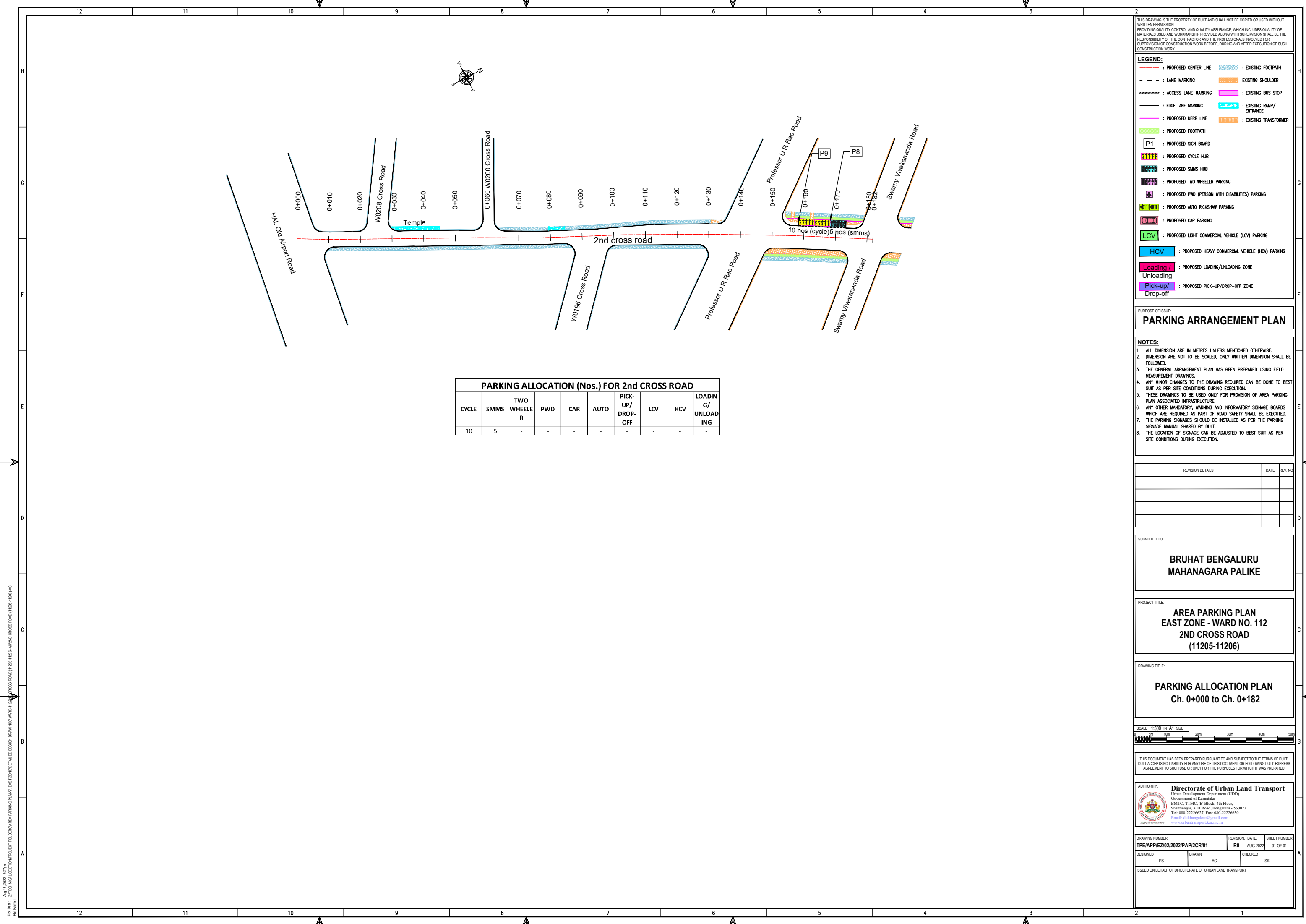
AUTHORITY:

Directorate of Urban Land Transport
 Urban Development Department (UDD)
 Government of Karnataka
 BMTC, TTMC, 9th Block, 4th Floor,
 Shantinagar, K H Road, Bangalore - 560027
 Tel: 080-2225627, Fax: 080-2225630
 Email: dult@bangalore.gov.in
 www.urbantransport.kar.nic.in

DRAWING NUMBER:	REVISION:	DATE:	SHEET NUMBER:
TPE/APPEZ/02/2022/PAP/GR01	R0	AUG 2022	01 OF 01
DESIGNED:	DRAWN:	CHECKED:	
PS	SKG	SK	

ISSUED ON BEHALF OF DIRECTORATE OF URBAN LAND TRANSPORT

Aug 18, 2022 - 12:00pm
 File Name: Z:\TECHNICAL\SECTION\PROJECT FOLDER\BANGALORE MAHANAGARA PALIKE\WARD 111\11103-04-05-11106\11103-04-05-11106-11106-340



THIS DRAWING IS THE PROPERTY OF DULT AND SHALL NOT BE COPIED OR USED WITHOUT WRITTEN PERMISSION.
 PROVIDING QUALITY CONTROL AND QUALITY ASSURANCE, WHICH INCLUDES QUALITY OF MATERIALS USED AND WORKMANSHIP PROVIDED ALONG WITH SUPERVISION SHALL BE THE RESPONSIBILITY OF THE CONTRACTOR AND THE PROFESSIONALS INVOLVED FOR SUPERVISION OF CONSTRUCTION WORK BEFORE, DURING AND AFTER EXECUTION OF SUCH CONSTRUCTION WORK.

LEGEND:

- PROPOSED CENTER LINE
- EXISTING FOOTPATH
- LANE MARKING
- EXISTING SHOULDER
- ACCESS LANE MARKING
- EXISTING BUS STOP
- EDGE LANE MARKING
- EXISTING RAMP/ENTRANCE
- PROPOSED KERB LINE
- EXISTING TRANSFORMER
- PROPOSED FOOTPATH
- PROPOSED SIGN BOARD (P1)
- PROPOSED CYCLE HUB
- PROPOSED SAMS HUB
- PROPOSED TWO WHEELER PARKING
- PROPOSED PWD (PERSON WITH DISABILITIES) PARKING
- PROPOSED AUTO RICKSHAW PARKING
- PROPOSED CAR PARKING
- PROPOSED LIGHT COMMERCIAL VEHICLE (LCV) PARKING
- PROPOSED HEAVY COMMERCIAL VEHICLE (HCV) PARKING
- PROPOSED LOADING/UNLOADING ZONE
- PROPOSED PICK-UP/DROP-OFF ZONE

PURPOSE OF ISSUE:
PARKING ARRANGEMENT PLAN

NOTES:

- ALL DIMENSION ARE IN METRES UNLESS MENTIONED OTHERWISE.
- DIMENSION ARE NOT TO BE SCALED, ONLY WRITTEN DIMENSION SHALL BE FOLLOWED.
- THE GENERAL ARRANGEMENT PLAN HAS BEEN PREPARED USING FIELD MEASUREMENT DRAWINGS.
- ANY MINOR CHANGES TO THE DRAWING REQUIRED CAN BE DONE TO BEST SUIT AS PER SITE CONDITIONS DURING EXECUTION.
- THESE DRAWINGS TO BE USED ONLY FOR PROVISION OF AREA PARKING PLAN ASSOCIATED INFRASTRUCTURE.
- ANY OTHER MANDATORY, WARNING AND INFORMATORY SIGNAGE BOARDS WHICH ARE REQUIRED AS PART OF ROAD SAFETY SHALL BE EXECUTED.
- THE PARKING SIGNAGES SHOULD BE INSTALLED AS PER THE PARKING SIGNAGE MANUAL SHARED BY DULT.
- THE LOCATION OF SIGNAGE CAN BE ADJUSTED TO BEST SUIT AS PER SITE CONDITIONS DURING EXECUTION.

PARKING ALLOCATION (Nos.) FOR 2nd CROSS ROAD

CYCLE	SMMS	TWO WHEELER	PWD	CAR	AUTO	PICK-UP/DROP-OFF	LCV	HCV	LOADING/UNLOADING
10	5	-	-	-	-	-	-	-	-

REVISION DETAILS	DATE	REV. NO

SUBMITTED TO:
BRUHAT BENGALURU MAHANAGARA PALIKE

PROJECT TITLE:
AREA PARKING PLAN EAST ZONE - WARD NO. 112 2ND CROSS ROAD (11205-11206)

DRAWING TITLE:
PARKING ALLOCATION PLAN Ch. 0+000 to Ch. 0+182



THIS DOCUMENT HAS BEEN PREPARED PURSUANT TO AND SUBJECT TO THE TERMS OF DULT. DULT ACCEPTS NO LIABILITY FOR ANY USE OF THIS DOCUMENT OR FOLLOWING DULT EXPRESS AGREEMENT TO SUCH USE OR ONLY FOR THE PURPOSES FOR WHICH IT WAS PREPARED.

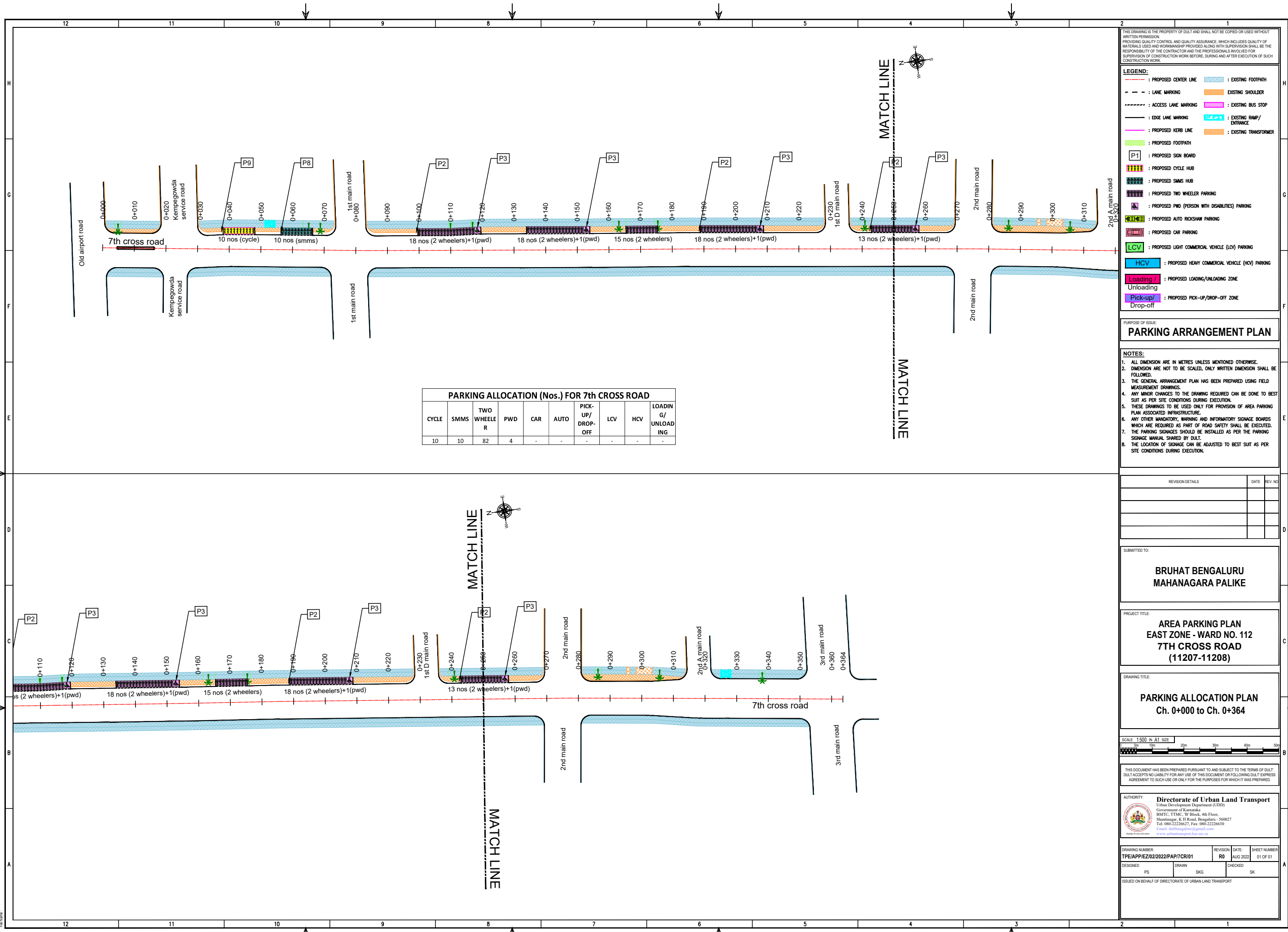
AUTHORITY:
Directorate of Urban Land Transport
 Urban Development Department (UDD)
 Government of Karnataka
 BMTC, TTMC, 19 Block, 4th Floor,
 Shantinagar, K H Road, Bengaluru - 560027
 Tel: 080-22226627, Fax: 080-22226630
 Email: dult@bmtc.gov.in
 www.urbantransport.kar.nic.in

DRAWING NUMBER	REVISION	DATE	SHEET NUMBER
TPE/APPEZ/02/2022/PAP/2CR/01	R0	AUG 2022	01 OF 01

DESIGNED	DRAWN	CHECKED
PS	AC	SK

ISSUED ON BEHALF OF DIRECTORATE OF URBAN LAND TRANSPORT

Aug 18, 2022 - 5:27pm
 File Name: Z:\TECHNICAL SECTIONS\PROJECT FOLDER\AREA PARKING PLAN - EAST\CONCEPTUAL DESIGN DRAWINGS\WARD - 112\AREA PARKING PLAN - EAST ZONE - WARD NO. 112\2ND CROSS ROAD (11205-11206).JAC



THIS DRAWING IS THE PROPERTY OF DULT AND SHALL NOT BE COPIED OR USED WITHOUT WRITTEN PERMISSION.
PROVIDING QUALITY CONTROL AND QUALITY ASSURANCE, WHICH INCLUDES QUALITY OF MATERIALS USED AND WORKMANSHIP PROVIDED ALONG WITH SUPERVISION SHALL BE THE RESPONSIBILITY OF THE CONTRACTOR AND THE PROFESSIONAL INVOLVED FOR SUPERVISION OF CONSTRUCTION WORK BEFORE, DURING AND AFTER EXECUTION OF SUCH CONSTRUCTION WORK.

- LEGEND:**
- - - : PROPOSED CENTER LINE
 - - - : LANE MARKING
 - - - : ACCESS LANE MARKING
 - - - : EDGE LANE MARKING
 - - - : PROPOSED KERB LINE
 - ▭ : PROPOSED FOOTPATH
 - ▭ : PROPOSED SIGN BOARD
 - ▭ : PROPOSED CYCLE HUB
 - ▭ : PROPOSED SMMS HUB
 - ▭ : PROPOSED TWO WHEELER PARKING
 - ▭ : PROPOSED PWD (PERSON WITH DISABILITIES) PARKING
 - ▭ : PROPOSED AUTO RICKSHAW PARKING
 - ▭ : PROPOSED CAR PARKING
 - ▭ : PROPOSED LIGHT COMMERCIAL VEHICLE (LCV) PARKING
 - ▭ : PROPOSED HEAVY COMMERCIAL VEHICLE (HCV) PARKING
 - ▭ : PROPOSED LOADING/UNLOADING ZONE
 - ▭ : PROPOSED PICK-UP/DROP-OFF ZONE
 - ▭ : EXISTING FOOTPATH
 - ▭ : EXISTING SHOULDER
 - ▭ : EXISTING BUS STOP
 - ▭ : EXISTING RAMP/ENTRANCE
 - ▭ : EXISTING TRANSFORMER

PARKING ALLOCATION (Nos.) FOR 7th CROSS ROAD

CYCLE	SMMS	TWO WHEELER	PWD	CAR	AUTO	PICK-UP/DROP-OFF	LCV	HCV	LOADING/UNLOADING
10	10	82	4	-	-	-	-	-	-

PARKING ARRANGEMENT PLAN

- NOTES:**
- ALL DIMENSION ARE IN METRES UNLESS MENTIONED OTHERWISE.
 - DIMENSION ARE NOT TO BE SCALED, ONLY WRITTEN DIMENSION SHALL BE FOLLOWED.
 - THE GENERAL ARRANGEMENT PLAN HAS BEEN PREPARED USING FIELD MEASUREMENT DRAWINGS.
 - ANY MINOR CHANGES TO THE DRAWING REQUIRED CAN BE DONE TO BEST SUIT AS PER SITE CONDITIONS DURING EXECUTION.
 - THESE DRAWINGS TO BE USED ONLY FOR PROVISION OF AREA PARKING PLAN ASSOCIATED INFRASTRUCTURE.
 - ANY OTHER MANDATORY, WARNING AND INFORMATORY SIGNAGE BOARDS WHICH ARE REQUIRED AS PART OF ROAD SAFETY SHALL BE EXECUTED.
 - THE PARKING SIGNAGES SHOULD BE INSTALLED AS PER THE PARKING SIGNAGE MANUAL SHARED BY DULT.
 - THE LOCATION OF SIGNAGE CAN BE ADJUSTED TO BEST SUIT AS PER SITE CONDITIONS DURING EXECUTION.

REVISION DETAILS	DATE	REV NO.

BRUHAT BENGALURU MAHANAGARA PALIKE

**AREA PARKING PLAN
EAST ZONE - WARD NO. 112
7TH CROSS ROAD
(11207-11208)**

**PARKING ALLOCATION PLAN
Ch. 0+000 to Ch. 0+364**



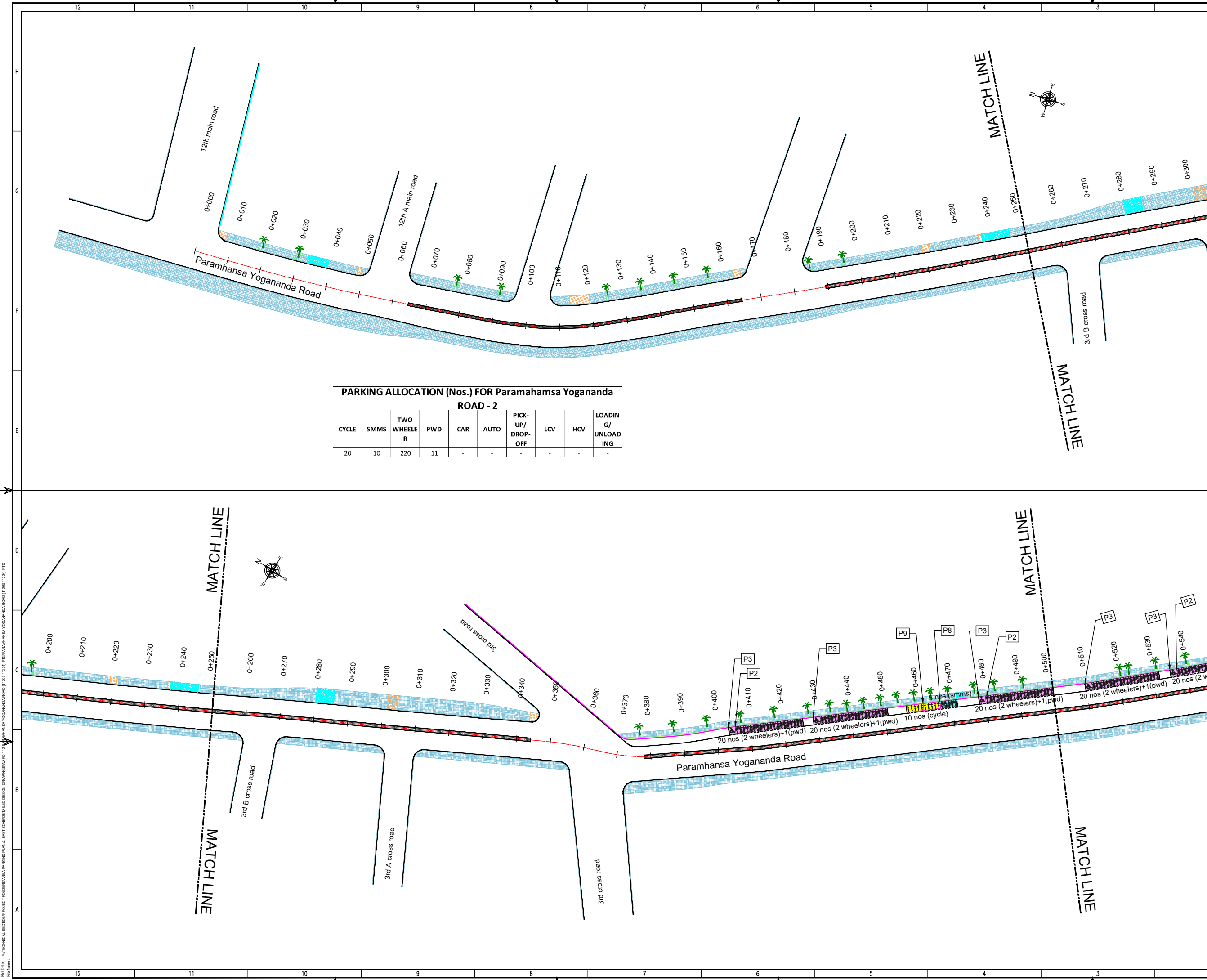
THIS DOCUMENT HAS BEEN PREPARED PURSUANT TO AND SUBJECT TO THE TERMS OF DULT. DULT ACCEPTS NO LIABILITY FOR ANY USE OF THIS DOCUMENT OR FOLLOWING DULT EXPRESS AGREEMENT TO SUCH USE OR ONLY FOR THE PURPOSES FOR WHICH IT WAS PREPARED.

Authority:
Directorate of Urban Land Transport
Urban Development Department (UDD)
Government of Karnataka
BMTCL, T.T.M.C., 9th Block, 4th Floor,
Shantinagar, K H Road, Bengaluru - 560027
Tel: 080-22266277, Fax: 080-22266319
Email: dult@urbanlandtransport.gov.in
www.urbanlandtransport.gov.in

DRAWING NUMBER	DESIGNED	DRAWN	CHECKED	REVISION	DATE	SHEET NUMBER
TPE/APPEZ/02/2022/PAP/7CR/01	PS	SKG	SK	R0	AUG 2022	01 OF 01

ISSUED ON BEHALF OF DIRECTORATE OF URBAN LAND TRANSPORT

Aug 18, 2022 - 4:48pm
 File Name: Z:\TECHNICAL SECTIONS\PROJECT FOLDERS\AREA PARKING PLAN - EAST ZONE\DETAILED DESIGN DRAWINGS\WARD 112\7TH CROSS ROAD (11207-11208).SVD



PARKING ALLOCATION (Nos.) FOR Paramahansa Yogananda ROAD - 2

CYCLE	SMMS	TWO WHEELER	PWD	CAR	AUTO	PICK-UP/DROP-OFF	LCV	HCV	LOADING/UNLOADING
20	10	220	11	-	-	-	-	-	-

THIS DRAWING IS THE PROPERTY OF DULT AND SHALL NOT BE COPIED OR USED WITHOUT WRITTEN PERMISSION.
 PROVIDING QUALITY CONTROL AND QUALITY ASSURANCE, WHICH INCLUDES QUALITY OF MATERIALS USED AND WORKMANSHIP PROVIDED ALONG WITH SUPERVISION SHALL BE THE RESPONSIBILITY OF THE CONTRACTOR AND THE PROFESSIONALS INVOLVED FOR THE SUPERVISION OF CONSTRUCTION WORK BEFORE, DURING AND AFTER EXECUTION OF SUCH CONSTRUCTION WORK.

LEGEND:

- PROPOSED CENTER LINE
- EXISTING FOOTPATH
- LANE MARKING
- EXISTING SHOULDER
- ACCESS LANE MARKING
- EXISTING BUS STOP
- EDGE LANE MARKING
- EXISTING RAMP/ENTRANCE
- PROPOSED KERB LINE
- EXISTING TRANSFORMER
- PROPOSED FOOTPATH
- PROPOSED SIGN BOARD (P1)
- PROPOSED CYCLE HUB
- PROPOSED SMMS HUB
- PROPOSED TWO WHEELER PARKING
- PROPOSED PWD (PERSON WITH DISABILITIES) PARKING
- PROPOSED AUTO RICKSHAW PARKING
- PROPOSED CAR PARKING
- PROPOSED LIGHT COMMERCIAL VEHICLE (LCV) PARKING
- PROPOSED HEAVY COMMERCIAL VEHICLE (HCV) PARKING
- PROPOSED LOADING/UNLOADING ZONE
- PROPOSED PICK-UP/DROP-OFF ZONE

PARKING ARRANGEMENT PLAN

NOTES:

- ALL DIMENSION ARE IN METRES UNLESS MENTIONED OTHERWISE.
- DIMENSION ARE NOT TO BE SCALED, ONLY WRITTEN DIMENSION SHALL BE FOLLOWED.
- THE GENERAL ARRANGEMENT PLAN HAS BEEN PREPARED USING FIELD MEASUREMENT DRAWINGS.
- ANY MINOR CHANGES TO THE DRAWING REQUIRED CAN BE DONE TO BEST SUIT AS PER SITE CONDITIONS DURING EXECUTION.
- THESE DRAWINGS TO BE USED ONLY FOR PROVISION OF AREA PARKING PLAN ASSOCIATED INFRASTRUCTURE.
- ANY OTHER MANDATORY, WARNING AND INFORMATORY SIGNAGE BOARDS WHICH ARE REQUIRED AS PART OF ROAD SAFETY SHALL BE EXECUTED.
- THE PARKING SIGNAGES SHOULD BE INSTALLED AS PER THE PARKING SIGNAGE MANUAL, SHARED BY DULT.
- THE LOCATION OF SIGNAGE CAN BE ADJUSTED TO BEST SUIT AS PER SITE CONDITIONS DURING EXECUTION.

REVISION DETAILS	DATE	REV. NO.

SUBMITTED TO:
BRUHAT BENGALURU MAHANAGARA PALIKE

PROJECT TITLE:
AREA PARKING PLAN EAST ZONE - WARD NO. 112 PARAMHANSA YOGANANDA ROAD (11203-11204)

DRAWING TITLE:
PARKING ALLOCATION PLAN Ch. 0+000 to Ch. 0+500

SCALE: 1:500 IN A1 SIZE

THIS DOCUMENT HAS BEEN PREPARED PURSUANT TO AND SUBJECT TO THE TERMS OF DULT. DULT ACCEPTS NO LIABILITY FOR ANY USE OF THIS DOCUMENT OR FOLLOWING DULT'S EXPRESS AGREEMENT TO SUCH USE OR ONLY FOR THE PURPOSES FOR WHICH IT WAS PREPARED.

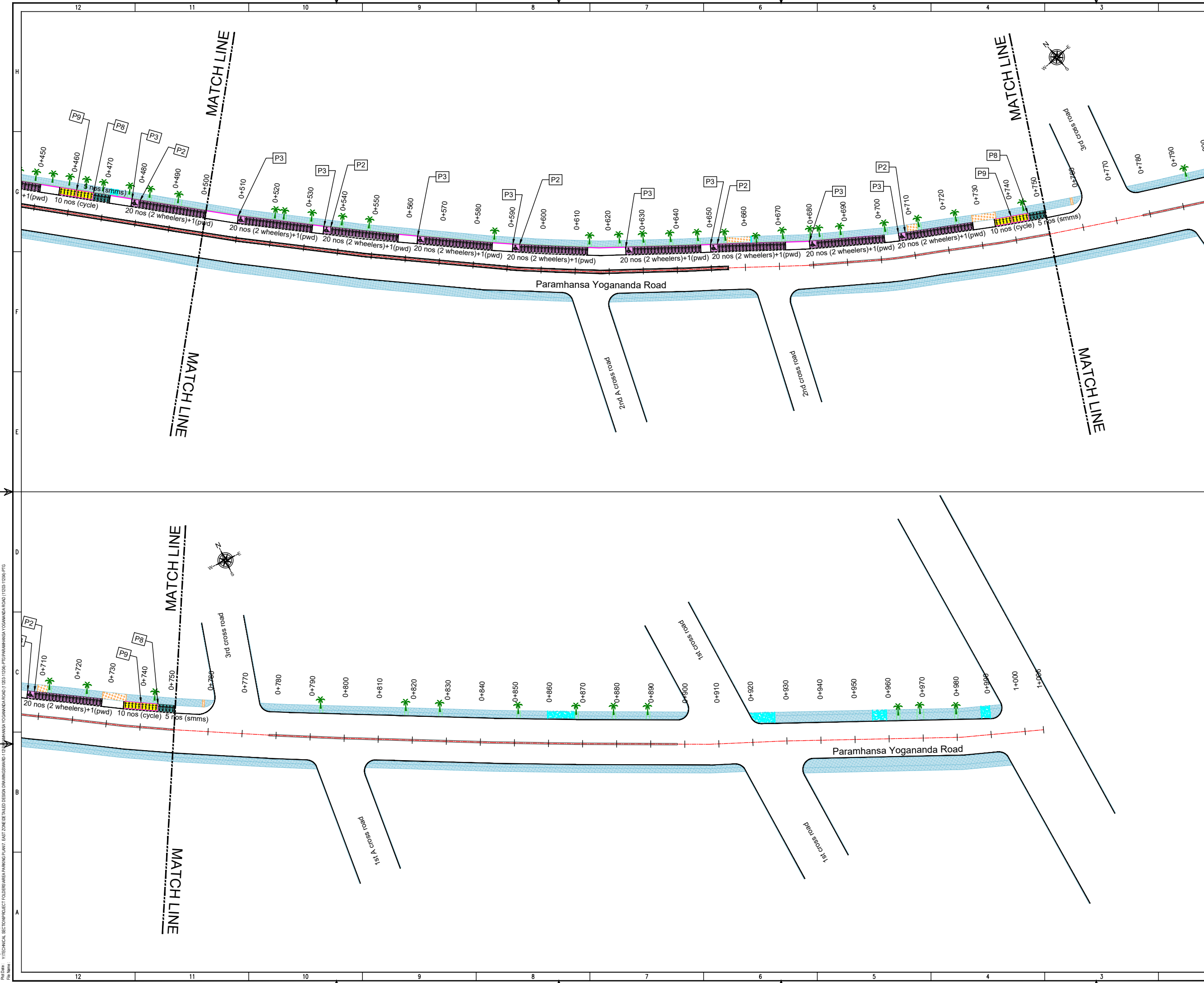
AUTHORITY:
Directorate of Urban Land Transport
 Urban Development Department (UDD)
 Government of Karnataka
 BMTC, TTMC, B Block, 4th Floor,
 Shantinagar, K H Road, Bengaluru - 560027
 Tel: 080-22226627, Fax: 080-22226630
 Email: dult@bmtc.gov.in, dult@ttmc.gov.in, www.urbantransport.kar.nic.in

DRAWING NUMBER: TPE/APPEZ/02/2022/PAP/PYR/01 | REVISION: R0 | DATE: AUG 2022 | SHEET NUMBER: 01 OF 02

DESIGNED: PS | DRAWN: PTG | CHECKED: SK

ISSUED ON BEHALF OF DIRECTORATE OF URBAN LAND TRANSPORT

Aug 18, 2022 - 3:36pm
 Project: VITECHNICAL SECTION/PROJECT FOLDERS/AREA PARKING PLAN/ EAST ZONE/AREA PARKING PLAN/ PARAMHANSA YOGANANDA ROAD (11203-11204).PTG
 File Name:



THIS DRAWING IS THE PROPERTY OF DULT AND SHALL NOT BE COPIED OR USED WITHOUT WRITTEN PERMISSION.
 PROVIDING QUALITY CONTROL AND QUALITY ASSURANCE, WHICH INCLUDES QUALITY OF MATERIALS USED AND WORKMANSHIP PROVIDED ALONG WITH SUPERVISION SHALL BE THE RESPONSIBILITY OF THE CONTRACTOR AND THE PROFESSIONALS INVOLVED FOR THE SUPERVISION OF CONSTRUCTION WORK BEFORE, DURING AND AFTER EXECUTION OF SUCH CONSTRUCTION WORK.

LEGEND:

- : PROPOSED CENTER LINE
- : LANE MARKING
- : ACCESS LANE MARKING
- : EDGE LANE MARKING
- : PROPOSED KERB LINE
- : PROPOSED FOOTPATH
- : EXISTING FOOTPATH
- : EXISTING SHOULDER
- : EXISTING BUS STOP
- : EXISTING RAMP/ ENTRANCE
- : EXISTING TRANSFORMER
- P1 : PROPOSED SIGN BOARD
- : PROPOSED CYCLE HUB
- : PROPOSED SAMS HUB
- : PROPOSED TWO WHEELER PARKING
- : PROPOSED PWD (PERSON WITH DISABILITIES) PARKING
- : PROPOSED AUTO RICKSHAW PARKING
- : PROPOSED CAR PARKING
- LCV : PROPOSED LIGHT COMMERCIAL VEHICLE (LCV) PARKING
- HCV : PROPOSED HEAVY COMMERCIAL VEHICLE (HCV) PARKING
- Loading : PROPOSED LOADING/UNLOADING ZONE
- Unloading : PROPOSED UNLOADING ZONE
- Pick-up/ Drop-off : PROPOSED PICK-UP/DROP-OFF ZONE

PURPOSE OF ISSUE:
PARKING ARRANGEMENT PLAN

NOTES:

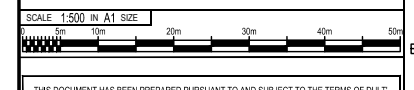
- ALL DIMENSION ARE IN METRES UNLESS MENTIONED OTHERWISE.
- DIMENSION ARE NOT TO BE SCALED, ONLY WRITTEN DIMENSION SHALL BE FOLLOWED.
- THE GENERAL ARRANGEMENT PLAN HAS BEEN PREPARED USING FIELD MEASUREMENT DRAWINGS.
- ANY MINOR CHANGES TO THE DRAWING REQUIRED CAN BE DONE TO BEST SUIT AS PER SITE CONDITIONS DURING EXECUTION.
- THESE DRAWINGS TO BE USED ONLY FOR PROVISION OF AREA PARKING PLAN ASSOCIATED INFRASTRUCTURE.
- ANY OTHER MANDATORY, WARNING AND INFORMATORY SIGNAGE BOARDS WHICH ARE REQUIRED AS PART OF ROAD SAFETY SHALL BE EXECUTED.
- THE PARKING SIGNAGES SHOULD BE INSTALLED AS PER THE PARKING SIGNAGE MANUAL, SHARED BY DULT.
- THE LOCATION OF SIGNAGE CAN BE ADJUSTED TO BEST SUIT AS PER SITE CONDITIONS DURING EXECUTION.

REVISION DETAILS	DATE	REV. NO.

SUBMITTED TO:
BRUHAT BENGALURU MAHANAGARA PALIKE

PROJECT TITLE:
AREA PARKING PLAN EAST ZONE - WARD NO. 112 PARAMHANSA YOGANANDA ROAD (11203-11204)

DRAWING TITLE:
PARKING ALLOCATION PLAN Ch. 0+500 to Ch. 1+006



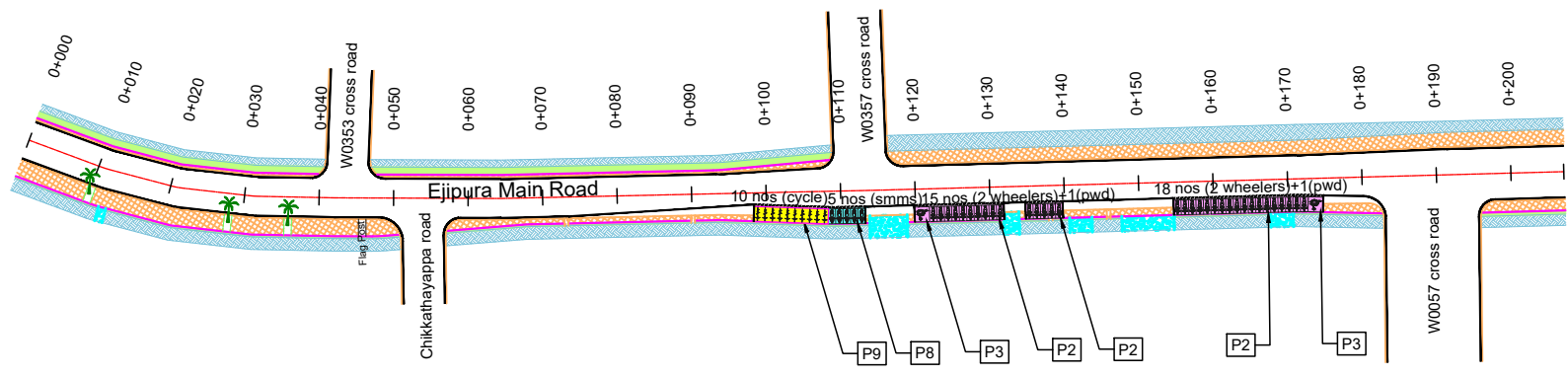
THIS DOCUMENT HAS BEEN PREPARED PURSUANT TO AND SUBJECT TO THE TERMS OF DULT. DULT ACCEPTS NO LIABILITY FOR ANY USE OF THIS DOCUMENT OR FOLLOWING DULT EXPRESS AGREEMENT TO SUCH USE OR ONLY FOR THE PURPOSES FOR WHICH IT WAS PREPARED.

AUTHORITY:
Directorate of Urban Land Transport
 Urban Development Department (UDD)
 Government of Karnataka
 BMTCL, TTMC, 19 Block, 4th Floor,
 Shantinagar, K H Road, Bengaluru - 560027
 Tel: 080-22226627, Fax: 080-22226630
 Email: dult@bmtcl.gov.in, dult@ttmc.gov.in
 www.urbantransport.kar.nic.in

DRAWING NUMBER	REVISION	DATE	SHEET NUMBER
TPE/APPEZ/02/2022/PAP/PYR/02	R0	AUG 2022	02 OF 02
DESIGNED	DRAWN	CHECKED	
PS	PTG	SK	

ISSUED ON BEHALF OF DIRECTORATE OF URBAN LAND TRANSPORT

Ag 18, 2022 - 3.36m
 P:\0-Civil\11203-11204\11203-11204-PTG\PARAMHANSA YOGANANDA ROAD (11203-11204)-PTG
 FILE NAME: Y:\TECHNICAL SECTIONS\PROJECT FOLDERS\AREA PARKING PLAN - EAST ZONE\02-PAILED DESIGN DRAWINGS\DWG - 11203-11204-PTG



PARKING ALLOCATION (Nos.) FOR EJIPURA MAIN ROAD

CYCLE	SMMS	TWO WHEELER	PWD	CAR	AUTO	PICK-UP/DROP-OFF	LCV	HCV	LOADING/UNLOADING
10	5	33	2	-	-	-	-	-	-

THIS DRAWING IS THE PROPERTY OF DULT AND SHALL NOT BE COPIED OR USED WITHOUT WRITTEN PERMISSION.

PROVIDING QUALITY CONTROL AND QUALITY ASSURANCE, WHICH INCLUDES QUALITY OF MATERIALS USED AND WORKMANSHIP PROVIDED ALONG WITH SUPERVISION SHALL BE THE RESPONSIBILITY OF THE CONTRACTOR AND THE PROFESSIONALS INVOLVED FOR THE SUPERVISION OF CONSTRUCTION WORK BEFORE, DURING AND AFTER EXECUTION OF SUCH CONSTRUCTION WORK.

LEGEND:

- : PROPOSED CENTER LINE
- - - : LANE MARKING
- - - : ACCESS LANE MARKING
- : EDGE LANE MARKING
- : PROPOSED KERB LINE
- : PROPOSED FOOTPATH
- : EXISTING FOOTPATH
- : EXISTING SHOULDER
- : EXISTING BUS STOP
- : EXISTING RAMP/ENTRANCE
- : EXISTING TRANSFORMER
- [P1] : PROPOSED SIGN BOARD
- [Symbol] : PROPOSED CYCLE HUB
- [Symbol] : PROPOSED SMMS HUB
- [Symbol] : PROPOSED TWO WHEELER PARKING
- [Symbol] : PROPOSED PWD (PERSON WITH DISABILITIES) PARKING
- [Symbol] : PROPOSED AUTO RICKSHAW PARKING
- [Symbol] : PROPOSED CAR PARKING
- [Symbol] : PROPOSED LIGHT COMMERCIAL VEHICLE (LCV) PARKING
- [Symbol] : PROPOSED HEAVY COMMERCIAL VEHICLE (HCV) PARKING
- [Symbol] : PROPOSED LOADING/UNLOADING ZONE
- [Symbol] : PROPOSED PICK-UP/DROP-OFF ZONE

PARKING ARRANGEMENT PLAN

NOTES:

- ALL DIMENSION ARE IN METRES UNLESS MENTIONED OTHERWISE.
- DIMENSION ARE NOT TO BE SCALED, ONLY WRITTEN DIMENSION SHALL BE FOLLOWED.
- THE GENERAL ARRANGEMENT PLAN HAS BEEN PREPARED USING FIELD MEASUREMENT DRAWINGS.
- ANY MINOR CHANGES TO THE DRAWING REQUIRED CAN BE DONE TO BEST SUIT AS PER SITE CONDITIONS DURING EXECUTION.
- THESE DRAWINGS TO BE USED ONLY FOR PROVISION OF AREA PARKING PLAN ASSOCIATED INFRASTRUCTURE.
- ANY OTHER MANDATORY, WARNING AND INFORMATORY SIGNAGE BOARDS WHICH ARE REQUIRED AS PART OF ROAD SAFETY SHALL BE EXECUTED.
- THE PARKING SIGNAGES SHOULD BE INSTALLED AS PER THE PARKING SIGNAGE MANUAL SHARED BY DULT.
- THE LOCATION OF SIGNAGE CAN BE ADJUSTED TO BEST SUIT AS PER SITE CONDITIONS DURING EXECUTION.

REVISION DETAILS	DATE	REV. NO.

SUBMITTED TO:

BRUHAT BENGALURU MAHANAGARA PALIKE

PROJECT TITLE:

AREA PARKING PLAN EAST ZONE - WARD NO. 115 EJIPURA MAIN ROAD (11501-11502)

DRAWING TITLE:

PARKING ALLOCATION PLAN Ch. 0+000 to Ch. 0+207



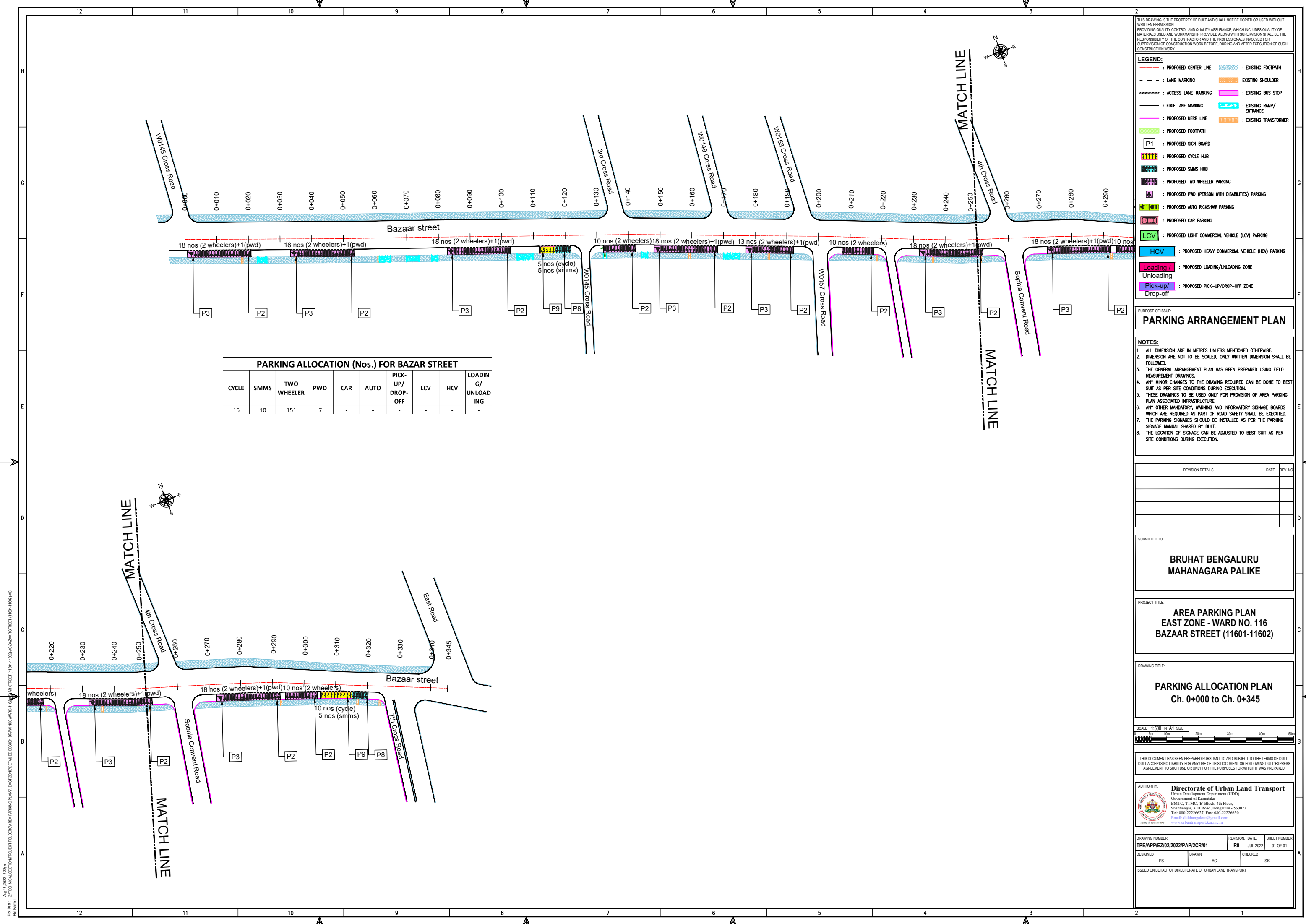
THIS DOCUMENT HAS BEEN PREPARED PURSUANT TO AND SUBJECT TO THE TERMS OF DULT. DULT ACCEPTS NO LIABILITY FOR ANY USE OF THIS DOCUMENT OR FOLLOWING DULT EXPRESS AGREEMENT TO SUCH USE OR ONLY FOR THE PURPOSES FOR WHICH IT WAS PREPARED.

AUTHORITY: Directorate of Urban Land Transport
 Urban Development Department (UDD)
 Government of Karnataka
 BMTCL, TTMC, 19 Block, 4th Floor,
 Shantinagar, K H Road, Bengaluru - 560027
 Tel: 080-22226627, Fax: 080-22226630
 Email: dult@bmtcl.com, dult@ttmc.com
 www.urbantransport.kar.nic.in

DRAWING NUMBER:	REVISION:	DATE:	SHEET NUMBER:
TPE/APPIEZ/02/2022/PAP/EMR/01	R0	JUL 2022	01 OF 01
DESIGNED:	DRAWN:	CHECKED:	
PS	BDN	SK	

ISSUED ON BEHALF OF DIRECTORATE OF URBAN LAND TRANSPORT

Aug 19, 2022 - 10:50am
 Proj No: Z/TECHNICAL SECTION/PROJECT TOLUBESARA PARKING PLAN - EAST ZONE/EJIPURA MAIN ROAD (11501-11502) BDN
 File Name:



CYCLE	SMMS	TWO WHEELER	PWD	CAR	AUTO	PICK-UP/DROP-OFF	LCV	HCV	LOADING/UNLOADING
15	10	151	7	-	-	-	-	-	-

THIS DRAWING IS THE PROPERTY OF DULT AND SHALL NOT BE COPIED OR USED WITHOUT WRITTEN PERMISSION. PROVIDING QUALITY CONTROL AND QUALITY ASSURANCE, WHICH INCLUDES QUALITY OF MATERIALS USED AND WORKMANSHIP PROVIDED ALONG WITH SUPERVISION SHALL BE THE RESPONSIBILITY OF THE CONTRACTOR AND THE PROFESSIONALS INVOLVED FOR THE SUPERVISION OF CONSTRUCTION WORK BEFORE, DURING AND AFTER EXECUTION OF SUCH CONSTRUCTION WORK.

LEGEND:

- : PROPOSED CENTER LINE
- - - : LANE MARKING
- - - : ACCESS LANE MARKING
- : EDGE LANE MARKING
- : PROPOSED KERB LINE
- : PROPOSED FOOTPATH
- P1 : PROPOSED SIGN BOARD
- : PROPOSED CYCLE HUB
- : PROPOSED SMMS HUB
- : PROPOSED TWO WHEELER PARKING
- : PROPOSED PWD (PERSON WITH DISABILITIES) PARKING
- : PROPOSED AUTO RICKSHAW PARKING
- : PROPOSED CAR PARKING
- LCV : PROPOSED LIGHT COMMERCIAL VEHICLE (LCV) PARKING
- HCV : PROPOSED HEAVY COMMERCIAL VEHICLE (HCV) PARKING
- : PROPOSED LOADING/UNLOADING ZONE
- : PROPOSED PICK-UP/DROP-OFF ZONE
- : EXISTING FOOTPATH
- : EXISTING SHOULDER
- : EXISTING BUS STOP
- : EXISTING RAMP/ENTRANCE
- : EXISTING TRANSFORMER

PURPOSE OF ISSUE: **PARKING ARRANGEMENT PLAN**

NOTES:

- ALL DIMENSION ARE IN METRES UNLESS MENTIONED OTHERWISE.
- DIMENSION ARE NOT TO BE SCALED, ONLY WRITTEN DIMENSION SHALL BE FOLLOWED.
- THE GENERAL ARRANGEMENT PLAN HAS BEEN PREPARED USING FIELD MEASUREMENT DRAWINGS.
- ANY MINOR CHANGES TO THE DRAWING REQUIRED CAN BE DONE TO BEST SUIT AS PER SITE CONDITIONS DURING EXECUTION.
- THESE DRAWINGS TO BE USED ONLY FOR PROVISION OF AREA PARKING PLAN ASSOCIATED INFRASTRUCTURE.
- ANY OTHER MANDATORY, WARNING AND INFORMATORY SIGNAGE BOARDS WHICH ARE REQUIRED AS PART OF ROAD SAFETY SHALL BE EXECUTED.
- THE PARKING SIGNAGES SHOULD BE INSTALLED AS PER THE PARKING SIGNAGE MANUAL SHARED BY DULT.
- THE LOCATION OF SIGNAGE CAN BE ADJUSTED TO BEST SUIT AS PER SITE CONDITIONS DURING EXECUTION.

REVISION DETAILS	DATE	REV. NO.

SUBMITTED TO: **BRUHAT BENGALURU MAHANAGARA PALIKE**

PROJECT TITLE: **AREA PARKING PLAN EAST ZONE - WARD NO. 116 BAZAAR STREET (11601-11602)**

DRAWING TITLE: **PARKING ALLOCATION PLAN Ch. 0+000 to Ch. 0+345**



THIS DOCUMENT HAS BEEN PREPARED PURSUANT TO AND SUBJECT TO THE TERMS OF DULT. DULT ACCEPTS NO LIABILITY FOR ANY USE OF THIS DOCUMENT OR FOLLOWING DULT EXPRESS AGREEMENT TO SUCH USE OR ONLY FOR THE PURPOSES FOR WHICH IT WAS PREPARED.

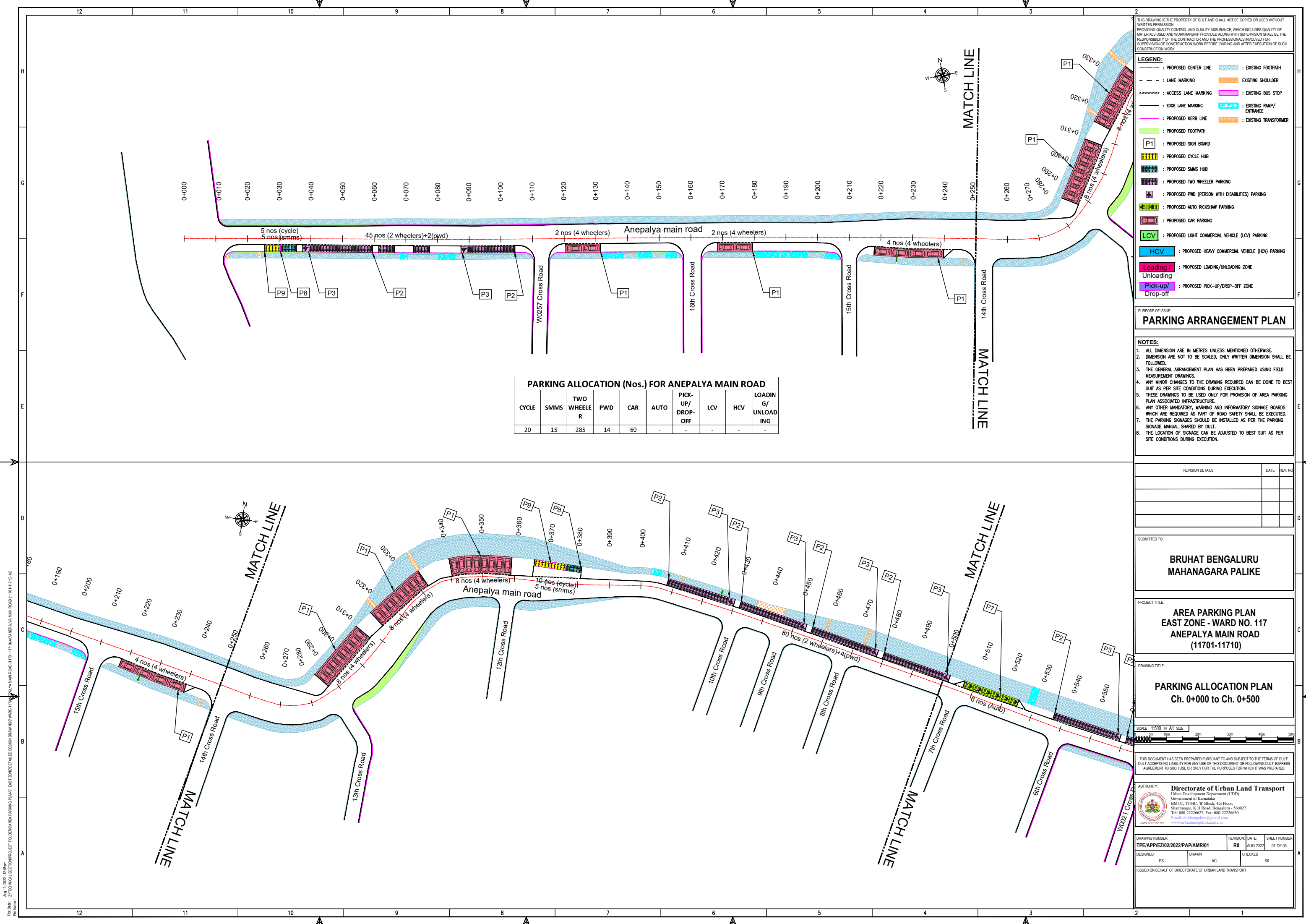
AUTHORITY: **Directorate of Urban Land Transport**
 Urban Development Department (UDD)
 Government of Karnataka
 BMTCL, TTMC, 19 Block, 4th Floor,
 Shantinagar, K H Road, Bengaluru - 560027
 Tel: 080-22226627, Fax: 080-22226630
 Email: dult@bmtcl.com
 www.urbantransport.kar.nic.in

DRAWING NUMBER:	REVISION:	DATE:	SHEET NUMBER:
TPE/APPEZ/02/2022/PAP/2CR/01	R0	JUL 2022	01 OF 01

DESIGNED:	DRAWN:	CHECKED:
PS	AC	SK

ISSUED ON BEHALF OF DIRECTORATE OF URBAN LAND TRANSPORT

Aug 18, 2022 - 5.35pm
 Proj. No.: Z/TECHNICAL SECTION/PROJECT TOLBESARA PARKING PLAN, EAST ZONE/SECTION DRAWING/NO. 11601-11602/AC
 File Name:



PARKING ALLOCATION (Nos.) FOR ANEPALYA MAIN ROAD

CYCLE	SMMS	TWO WHEELER	PWD	CAR	AUTO	PICK-UP/DROP-OFF	LCV	HCV	LOADING/UNLOADING
20	15	285	14	60	-	-	-	-	-

THIS DRAWING IS THE PROPERTY OF DULT AND SHALL NOT BE COPIED OR USED WITHOUT WRITTEN PERMISSION. PROVIDING QUALITY CONTROL AND QUALITY ASSURANCE, WHICH INCLUDES QUALITY OF MATERIALS USED AND WORKMANSHIP PROVIDED ALONG WITH SUPERVISION SHALL BE THE RESPONSIBILITY OF THE CONTRACTOR AND THE PROFESSIONALS INVOLVED FOR SUPERVISION OF CONSTRUCTION WORK BEFORE, DURING AND AFTER EXECUTION OF SUCH CONSTRUCTION WORK.

LEGEND:

- PROPOSED CENTER LINE
- EXISTING FOOTPATH
- LANE MARKING
- EXISTING SHOULDER
- ACCESS LANE MARKING
- EXISTING BUS STOP
- EDGE LANE MARKING
- EXISTING RAMP/ENTRANCE
- PROPOSED KERB LINE
- EXISTING TRANSFORMER
- PROPOSED FOOTPATH
- PROPOSED SIGN BOARD (P1)
- PROPOSED CYCLE HUB
- PROPOSED SMMS HUB
- PROPOSED TWO WHEELER PARKING
- PROPOSED PWD (PERSON WITH DISABILITIES) PARKING
- PROPOSED AUTO RICKSHAW PARKING
- PROPOSED CAR PARKING
- PROPOSED LIGHT COMMERCIAL VEHICLE (LCV) PARKING
- PROPOSED HEAVY COMMERCIAL VEHICLE (HCV) PARKING
- PROPOSED LOADING/UNLOADING ZONE
- PROPOSED PICK-UP/DROP-OFF ZONE

PURPOSE OF ISSUE:
PARKING ARRANGEMENT PLAN

NOTES:

- ALL DIMENSION ARE IN METRES UNLESS MENTIONED OTHERWISE.
- DIMENSION ARE NOT TO BE SCALED, ONLY WRITTEN DIMENSION SHALL BE FOLLOWED.
- THE GENERAL ARRANGEMENT PLAN HAS BEEN PREPARED USING FIELD MEASUREMENT DRAWINGS.
- ANY MINOR CHANGES TO THE DRAWING REQUIRED CAN BE DONE TO BEST SUIT AS PER SITE CONDITIONS DURING EXECUTION.
- THESE DRAWINGS TO BE USED ONLY FOR PROVISION OF AREA PARKING PLAN ASSOCIATED INFRASTRUCTURE.
- ANY OTHER MANDATORY, WARNING AND INFORMATORY SIGNAGE BOARDS WHICH ARE REQUIRED AS PART OF ROAD SAFETY SHALL BE EXECUTED.
- THE PARKING SIGNAGES SHOULD BE INSTALLED AS PER THE PARKING SIGNAGE MANUAL, SHARED BY DULT.
- THE LOCATION OF SIGNAGE CAN BE ADJUSTED TO BEST SUIT AS PER SITE CONDITIONS DURING EXECUTION.

REVISION DETAILS

NO.	DATE	REV. NO.

SUBMITTED TO:
BRUHAT BENGALURU MAHANAGARA PALIKE

PROJECT TITLE:
AREA PARKING PLAN EAST ZONE - WARD NO. 117 ANEPALYA MAIN ROAD (11701-11710)

DRAWING TITLE:
PARKING ALLOCATION PLAN Ch. 0+000 to Ch. 0+500



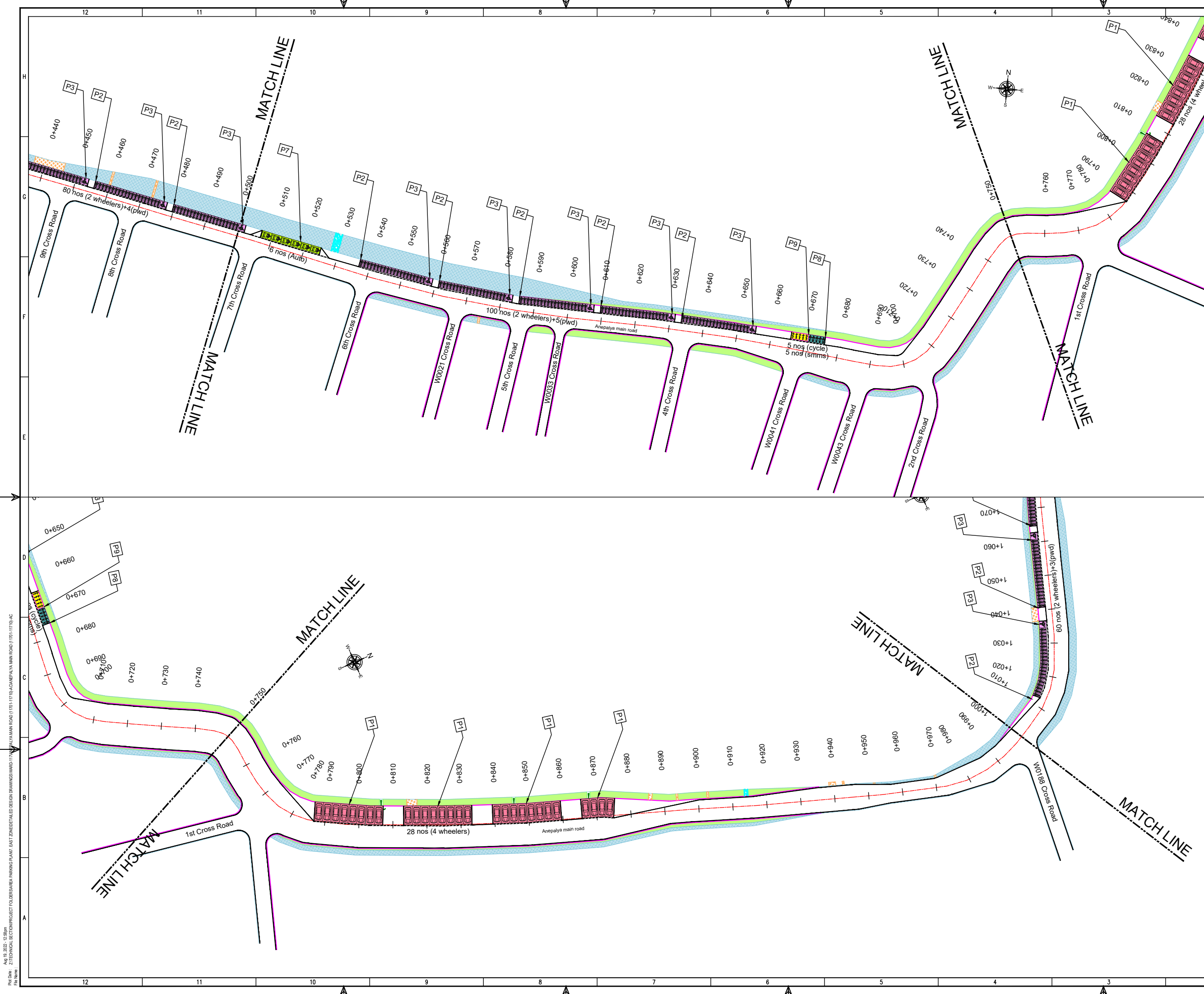
THIS DOCUMENT HAS BEEN PREPARED PURSUANT TO AND SUBJECT TO THE TERMS OF DULT. DULT ACCEPTS NO LIABILITY FOR ANY USE OF THIS DOCUMENT OR FOLLOWING DULT EXPRESS AGREEMENT TO SUCH USE OR ONLY FOR THE PURPOSES FOR WHICH IT WAS PREPARED.

AUTHORITY: Directorate of Urban Land Transport
Urban Development Department (UDD)
Government of Karnataka
BMTCL, TTMC, 19 Block, 4th Floor,
Shantinagar, K H Road, Bengaluru - 560027
Tel: 080-2222627, Fax: 080-2222630
Email: dult@bmtcl.gov.in, www.dult.gov.in

DRAWING NUMBER: TPE/APPEZ/02/2022/PAP/AMR/01	REVISION: R0	DATE: AUG 2022	SHEET NUMBER: 01 OF 03
DESIGNED: PS	DRAWN: AC	CHECKED: SK	

ISSUED ON BEHALF OF DIRECTORATE OF URBAN LAND TRANSPORT

Aug 19, 2022 - 12:58pm
 P:\217\21701-11710\ANEPALYA MAIN ROAD (11701-11710).AC
 P:\217\21701-11710\ANEPALYA MAIN ROAD (11701-11710).AC
 P:\217\21701-11710\ANEPALYA MAIN ROAD (11701-11710).AC



THIS DRAWING IS THE PROPERTY OF DULT AND SHALL NOT BE COPIED OR USED WITHOUT WRITTEN PERMISSION. PROVIDING QUALITY CONTROL AND QUALITY ASSURANCE, WHICH INCLUDES QUALITY OF MATERIALS USED AND WORKMANSHIP PROVIDED ALONG WITH SUPERVISION SHALL BE THE RESPONSIBILITY OF THE CONTRACTOR AND THE PROFESSIONALS INVOLVED FOR SUPERVISION OF CONSTRUCTION WORK BEFORE, DURING AND AFTER EXECUTION OF SUCH CONSTRUCTION WORK.

LEGEND:

- PROPOSED CENTER LINE
- EXISTING FOOTPATH
- LANE MARKING
- EXISTING SHOULDER
- ACCESS LANE MARKING
- EXISTING BUS STOP
- EDGE LANE MARKING
- EXISTING RAMP/ ENTRANCE
- PROPOSED KERB LINE
- EXISTING TRANSFORMER
- PROPOSED FOOTPATH
- PROPOSED SIGN BOARD (P1)
- PROPOSED CYCLE HUB
- PROPOSED SIMMS HUB
- PROPOSED TWO WHEELER PARKING
- PROPOSED PWD (PERSON WITH DISABILITIES) PARKING
- PROPOSED AUTO RICKSHAW PARKING
- PROPOSED CAR PARKING
- PROPOSED LIGHT COMMERCIAL VEHICLE (LCV) PARKING
- PROPOSED HEAVY COMMERCIAL VEHICLE (HCV) PARKING
- PROPOSED LOADING/UNLOADING ZONE
- PROPOSED PICK-UP/DROP-OFF ZONE

PURPOSE OF ISSUE:
PARKING ARRANGEMENT PLAN

NOTES:

- ALL DIMENSION ARE IN METRES UNLESS MENTIONED OTHERWISE.
- DIMENSION ARE NOT TO BE SCALED, ONLY WRITTEN DIMENSION SHALL BE FOLLOWED.
- THE GENERAL ARRANGEMENT PLAN HAS BEEN PREPARED USING FIELD MEASUREMENT DRAWINGS.
- ANY MINOR CHANGES TO THE DRAWING REQUIRED CAN BE DONE TO BEST SUIT AS PER SITE CONDITIONS DURING EXECUTION.
- THESE DRAWINGS TO BE USED ONLY FOR PROVISION OF AREA PARKING PLAN ASSOCIATED INFRASTRUCTURE.
- ANY OTHER MANDATORY, WARNING AND INFORMATORY SIGNAGE BOARDS WHICH ARE REQUIRED AS PART OF ROAD SAFETY SHALL BE EXECUTED.
- THE PARKING SIGNAGES SHOULD BE INSTALLED AS PER THE PARKING SIGNAGE MANUAL, SHARED BY DULT.
- THE LOCATION OF SIGNAGE CAN BE ADJUSTED TO BEST SUIT AS PER SITE CONDITIONS DURING EXECUTION.

REVISION DETAILS	DATE	REV. NO

SUBMITTED TO:
BRUHAT BENGALURU MAHANAGARA PALIKE

PROJECT TITLE:
AREA PARKING PLAN EAST ZONE - WARD NO. 117 ANEPALYA MAIN ROAD (11701-11710)

DRAWING TITLE:
PARKING ALLOCATION PLAN Ch. 0+500 to Ch. 1+000



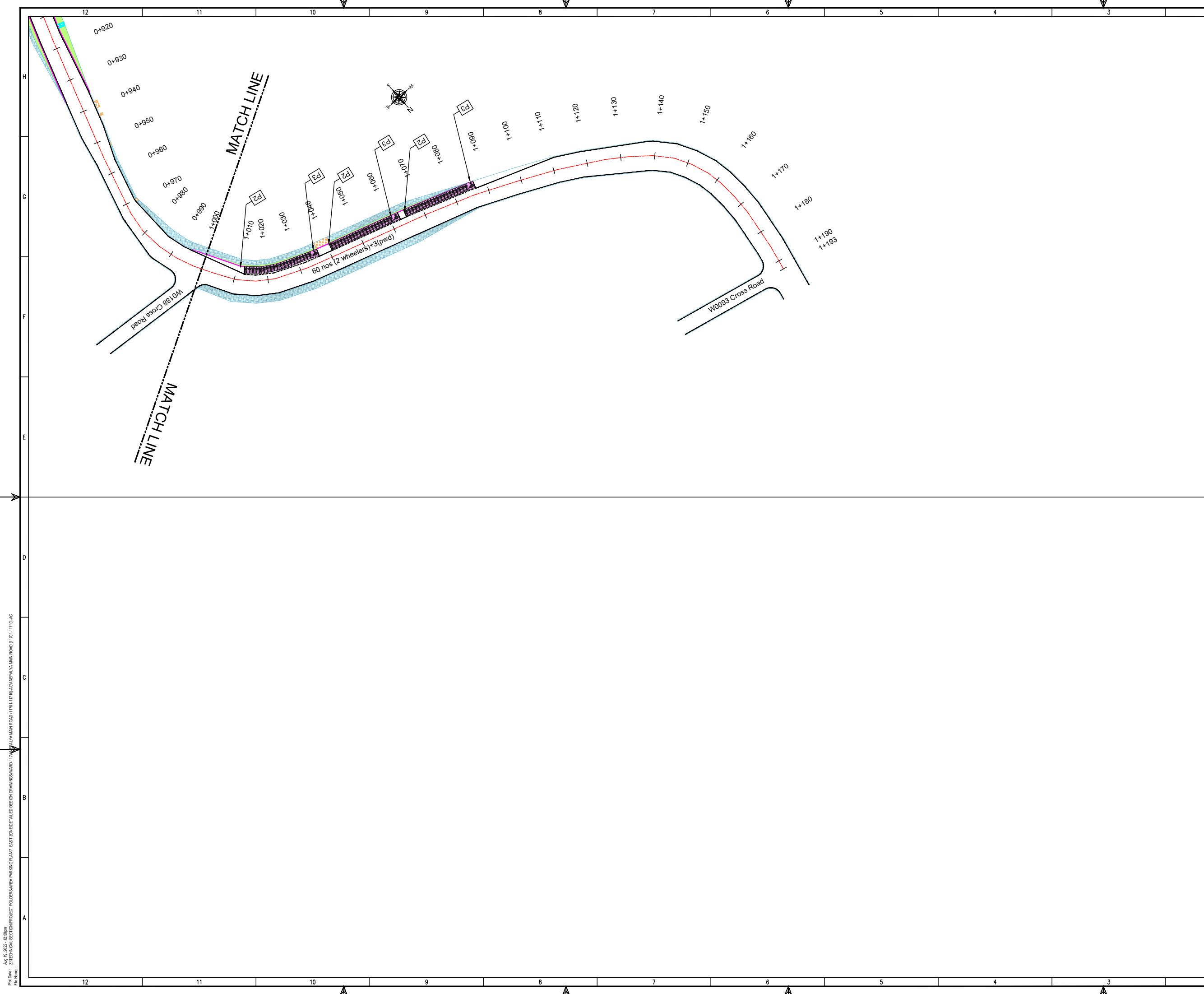
THIS DOCUMENT HAS BEEN PREPARED PURSUANT TO AND SUBJECT TO THE TERMS OF DULT. DULT ACCEPTS NO LIABILITY FOR ANY USE OF THIS DOCUMENT OR FOLLOWING DULT EXPRESS AGREEMENT TO SUCH USE OR ONLY FOR THE PURPOSES FOR WHICH IT WAS PREPARED.

AUTHORITY:
Directorate of Urban Land Transport
 Urban Development Department (UDD)
 Government of Karnataka
 BMTC, TTMC, 19 Block, 4th Floor,
 Shantinagar, K H Road, Bengaluru - 560027
 Tel: 080-22226627, Fax: 080-22226630
 Email: dult@bmtc.gov.in, dult@ttmc.gov.in
 www.urbantransport.kar.nic.in

DRAWING NUMBER: TPE/APPEZ/02/2022/PAP/AMR/02	REVISION: R0	DATE: AUG 2022	SHEET NUMBER: 02 OF 03
DESIGNED: PS	DRAWN: AC	CHECKED: SK	

ISSUED ON BEHALF OF DIRECTORATE OF URBAN LAND TRANSPORT

Aug 19, 2022 - 12:58pm
 P:\24\26 - ZITECHNICAL SECTION\PROJECT TOLUBENARA PARKING PLAN - EAST ZONE\TPEZ\UDD\DESIGN DRAWINGS\WARD - 117\11701-11710\AC
 File Name:



THIS DRAWING IS THE PROPERTY OF DULT AND SHALL NOT BE COPIED OR USED WITHOUT WRITTEN PERMISSION.
 PROVIDING QUALITY CONTROL AND QUALITY ASSURANCE, WHICH INCLUDES QUALITY OF MATERIALS USED AND WORKMANSHIP PROVIDED ALONG WITH SUPERVISION SHALL BE THE RESPONSIBILITY OF THE CONTRACTOR AND THE PROFESSIONALS INVOLVED FOR SUPERVISION OF CONSTRUCTION WORK BEFORE, DURING AND AFTER EXECUTION OF SUCH CONSTRUCTION WORK.

LEGEND:

---	: PROPOSED CENTER LINE	---	: EXISTING FOOTPATH
- - -	: LANE MARKING	---	: EXISTING SHOULDER
---	: ACCESS LANE MARKING	---	: EXISTING BUS STOP
---	: EDGE LANE MARKING	---	: EXISTING RAMP/ENTRANCE
---	: PROPOSED KERB LINE	---	: EXISTING TRANSFORMER
---	: PROPOSED FOOTPATH		
P1	: PROPOSED SIGN BOARD		
---	: PROPOSED CYCLE HUB		
---	: PROPOSED SAMS HUB		
---	: PROPOSED TWO WHEELER PARKING		
---	: PROPOSED PWD (PERSON WITH DISABILITIES) PARKING		
---	: PROPOSED AUTO RICKSHAW PARKING		
---	: PROPOSED CAR PARKING		
---	: PROPOSED LIGHT COMMERCIAL VEHICLE (LCV) PARKING		
---	: PROPOSED HEAVY COMMERCIAL VEHICLE (HCV) PARKING		
---	: PROPOSED LOADING/UNLOADING ZONE		
---	: PROPOSED PICK-UP/DROP-OFF ZONE		

PARKING ARRANGEMENT PLAN

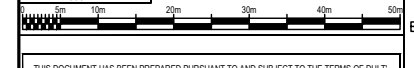
- NOTES:**
1. ALL DIMENSION ARE IN METRES UNLESS MENTIONED OTHERWISE.
 2. DIMENSION ARE NOT TO BE SCALED, ONLY WRITTEN DIMENSION SHALL BE FOLLOWED.
 3. THE GENERAL ARRANGEMENT PLAN HAS BEEN PREPARED USING FIELD MEASUREMENT DRAWINGS.
 4. ANY MINOR CHANGES TO THE DRAWING REQUIRED CAN BE DONE TO BEST SUIT AS PER SITE CONDITIONS DURING EXECUTION.
 5. THESE DRAWINGS TO BE USED ONLY FOR PROVISION OF AREA PARKING PLAN ASSOCIATED INFRASTRUCTURE.
 6. ANY OTHER MANDATORY, WARNING AND INFORMATORY SIGNAGE BOARDS WHICH ARE REQUIRED AS PART OF ROAD SAFETY SHALL BE EXECUTED.
 7. THE PARKING SIGNAGES SHOULD BE INSTALLED AS PER THE PARKING SIGNAGE MANUAL SHARED BY DULT.
 8. THE LOCATION OF SIGNAGE CAN BE ADJUSTED TO BEST SUIT AS PER SITE CONDITIONS DURING EXECUTION.

REVISION DETAILS	DATE	REV. NO

SUBMITTED TO:
BRUHAT BENGALURU MAHANAGARA PALIKE

PROJECT TITLE:
AREA PARKING PLAN EAST ZONE - WARD NO. 117 ANEPALYA MAIN ROAD (11701-11710)

DRAWING TITLE:
PARKING ALLOCATION PLAN Ch. 1+000 to Ch. 1+193



THIS DOCUMENT HAS BEEN PREPARED PURSUANT TO AND SUBJECT TO THE TERMS OF DULT. DULT ACCEPTS NO LIABILITY FOR ANY USE OF THIS DOCUMENT OR FOLLOWING DULT EXPRESS AGREEMENT TO SUCH USE OR ONLY FOR THE PURPOSES FOR WHICH IT WAS PREPARED.

AUTHORITY:
Directorate of Urban Land Transport
 Urban Development Department (UDD)
 Government of Karnataka
 BMTC, TTMC, 19 Block, 4th Floor,
 Shantinagar, K H Road, Bengaluru - 560027
 Tel: 080-22226627, Fax: 080-22226630
 Email: dult@bmtc.gov.in, dult@ttmc.gov.in
 www.urbantransport.kar.nic.in

DRAWING NUMBER: TPE/APPEZ/02/2022/PAP/AMR/03	REVISION: R0	DATE: AUG 2022	SHEET NUMBER: 03 OF 03
DESIGNED: PS	DRAWN: AC	CHECKED: SK	

ISSUED ON BEHALF OF DIRECTORATE OF URBAN LAND TRANSPORT

Aug 19, 2022 - 12:58pm
 PLOT NO: 27
 PROJECT: TECHNICAL SECTION PROJECT TOLBESARA PARKING PLANT EAST ZONE
 DRAWING: EAST ZONE DETAILED DESIGN DRAWINGS (WARD-117)



shaping the way cities move

Directorate of Urban Land Transport,
Urban Development Department,
Govt. of Karnataka

Address: BMTc, TTMC "B" Block(above bus stand)
4th Floor, K.H. Road, Shanthinagar, Bangalore - 560027

Ph: 080-22226627 : **FAX:** 080-22226630

E-mail: dult@karnataka.gov.in

E-mail: dultbangalore@gmail.com

Website: dult.karnataka.gov.in